





























2010 Cycling Map - Legend

To view the full map, visit <http://www.toronto.ca/cycling/map>

-  **Bike Lanes**
-  **Contra-Flow Bike Lanes**
-  **Sharrows**
-  **Shared Roadways**
 - Signed, on-street routes
-  **Major Multi-use Pathway**
-  **Minor Multi-use Pathway**
-  **Park Roads**
-  **Suggested On-Street Routes**
 - Quiet residential streets
-  **Connections**
 - Suggested links between off-road paths and other bikeways, or across major barriers, such as 400 series highways. May entail travel on busy, major roads
-  **Numbered Bikeways**
-  **Path/Road Intersections**
-  **Stairway to Pathway**
(Number of Steps)
-  **Stairway with Bike Gutters**
-  **Bicycle Station**
-  **Bicycle Locker Locations**
-  **Bicycle Specialty Shops**
-  **Bicycle Rental Location**
-  **CAN-BIKE Course Locations**
-  **Public Parking**
-  **Public Washrooms**
-  **GO Stations**
-  **GO Stations with Bike Parking**
-  **TTC Stations**
-  **TTC Stations with Elevators**
-  **Roadway Bridge**
-  **Pedestrian / Bicycle Bridge**
-  **Highways (Bikes Prohibited)**
-  **BIXI Service Area**