


Conservation Overlay Map

April 21, 2010
Planning & Growth Management
Committee Meeting

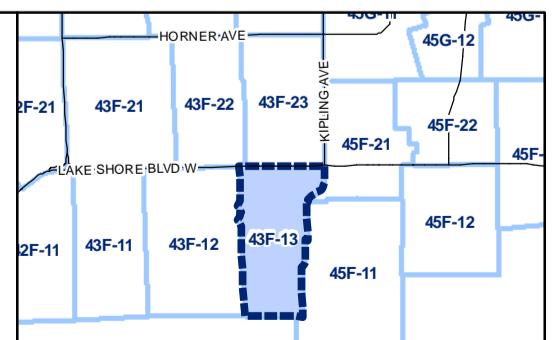
Conservation Overlay

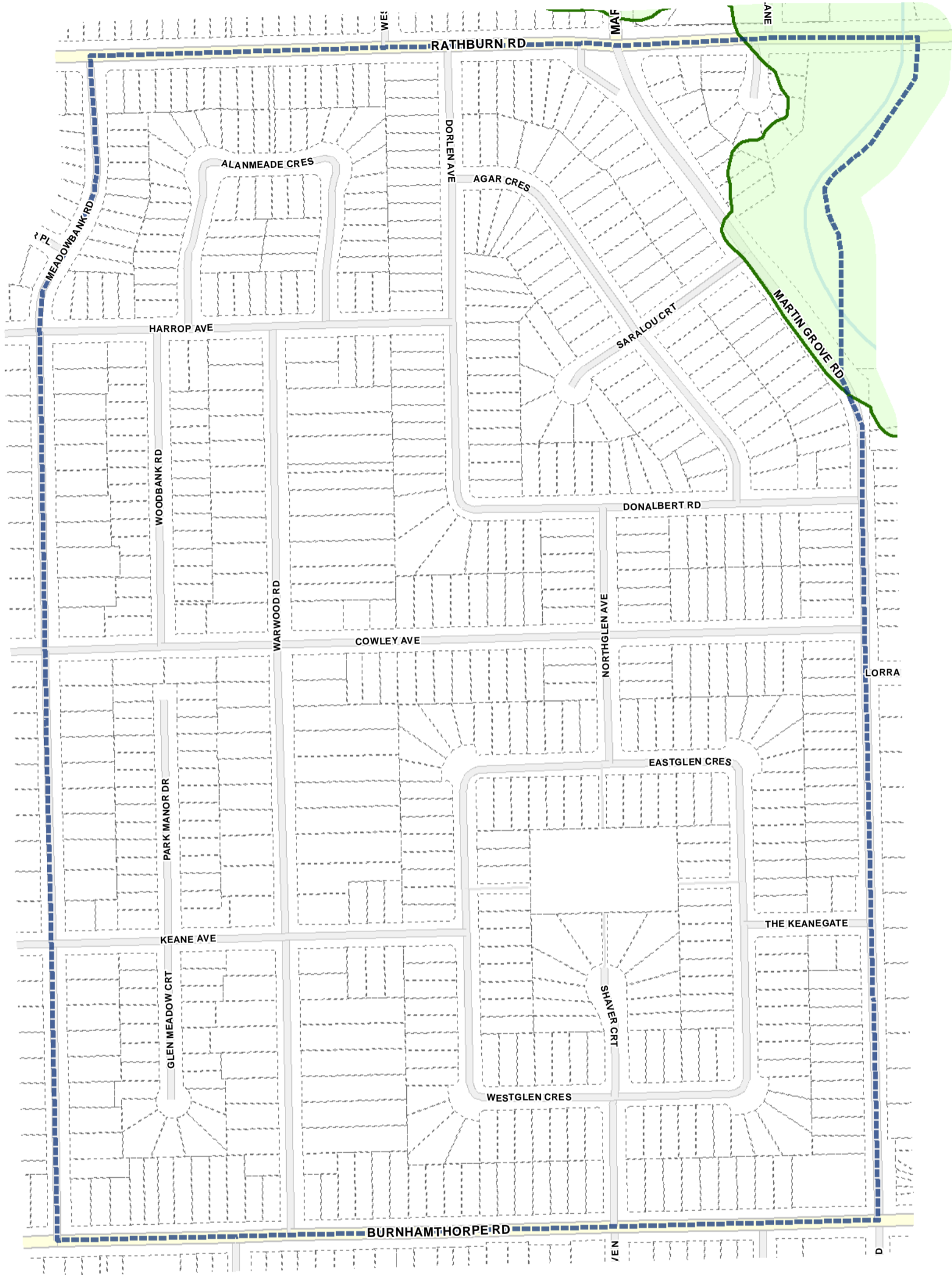
- Area 1
- Area 2
- Area 3

- Map Sheet Boundary
- Properties
- Railway
- Hydro Line



1:4,000

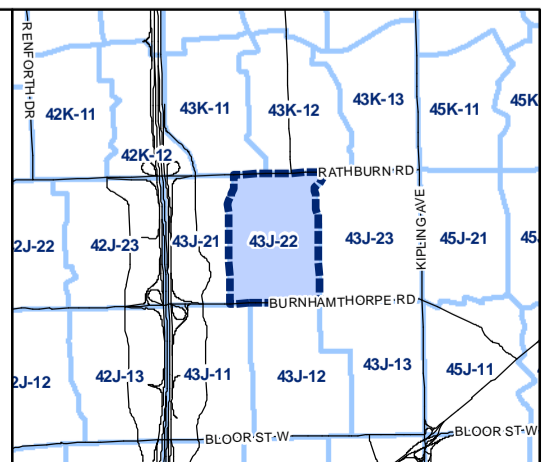
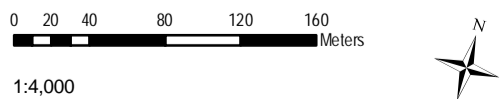


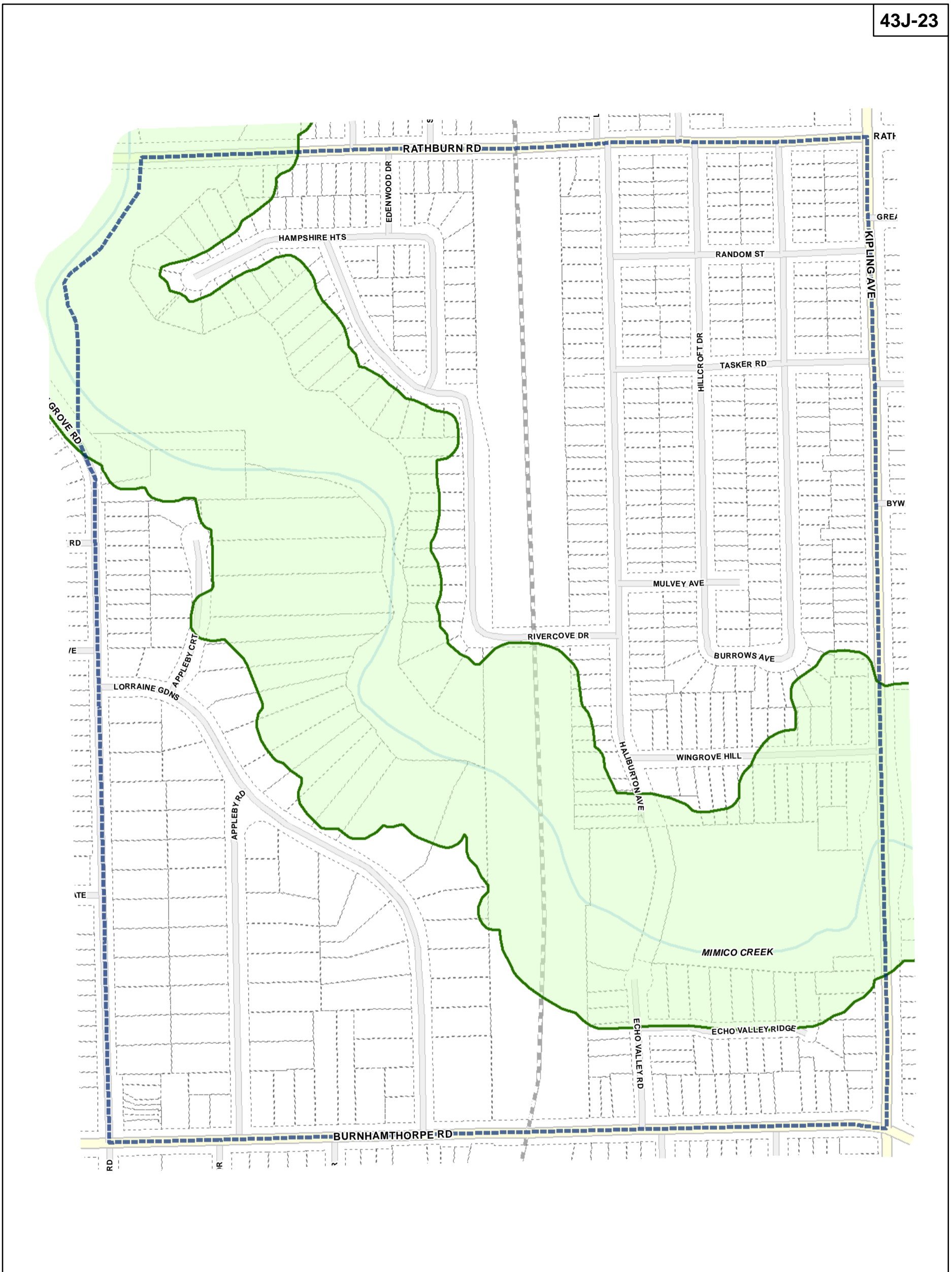


Conservation Overlay Map

April 21, 2010
Planning & Growth Management
Committee Meeting

- | | |
|-----------------------------|--------------------|
| Conservation Overlay | Map Sheet Boundary |
| Area 1 | Properties |
| Area 2 | Railway |
| Area 3 | Hydro Line |









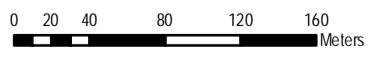
Conservation Overlay Map

April 21, 2010
Planning & Growth Management
Committee Meeting

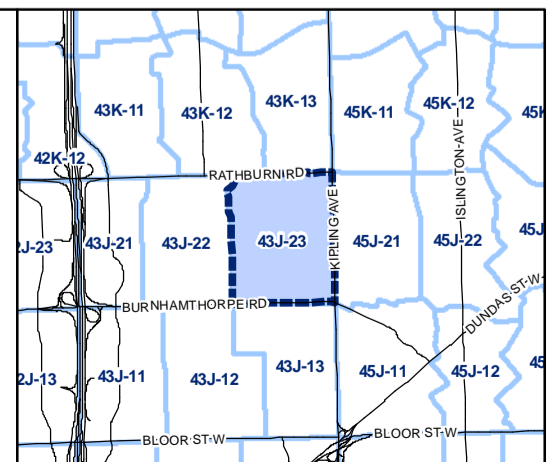
Conservation Overlay

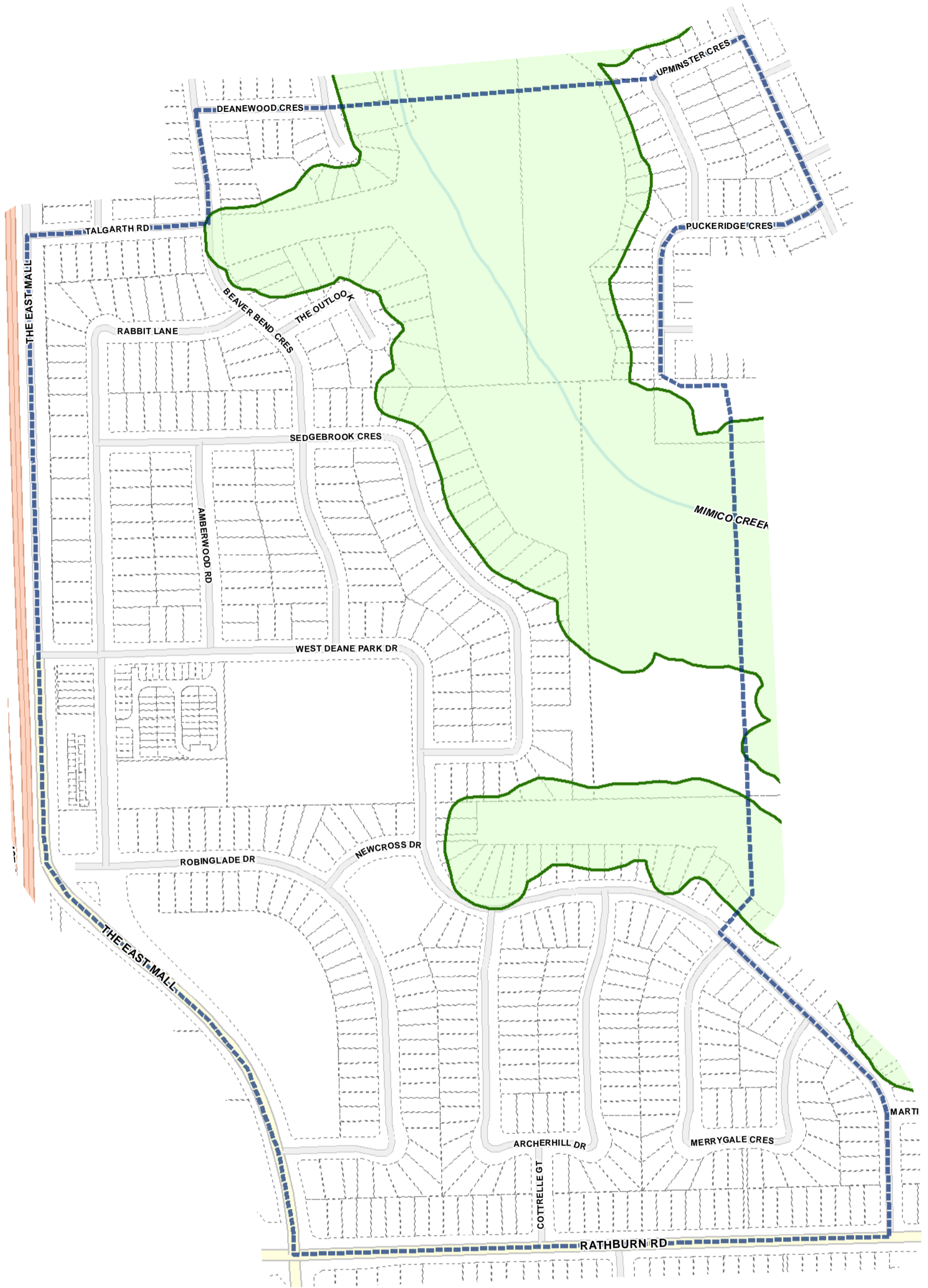
-  Area 1
-  Area 2
-  Area 3

-  Map Sheet Boundary
-  Properties
-  Railway
-  Hydro Line



1:4,000

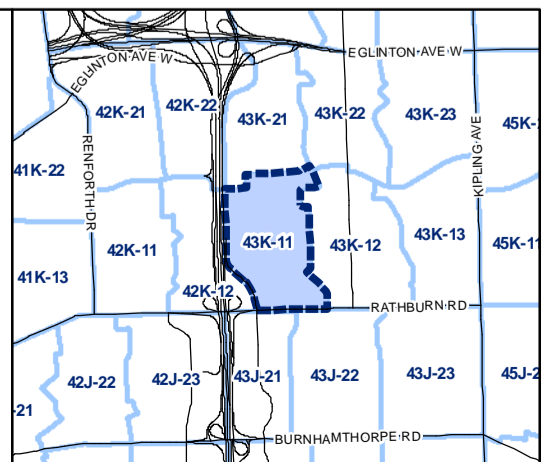
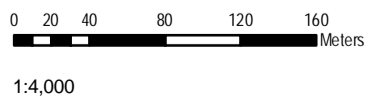


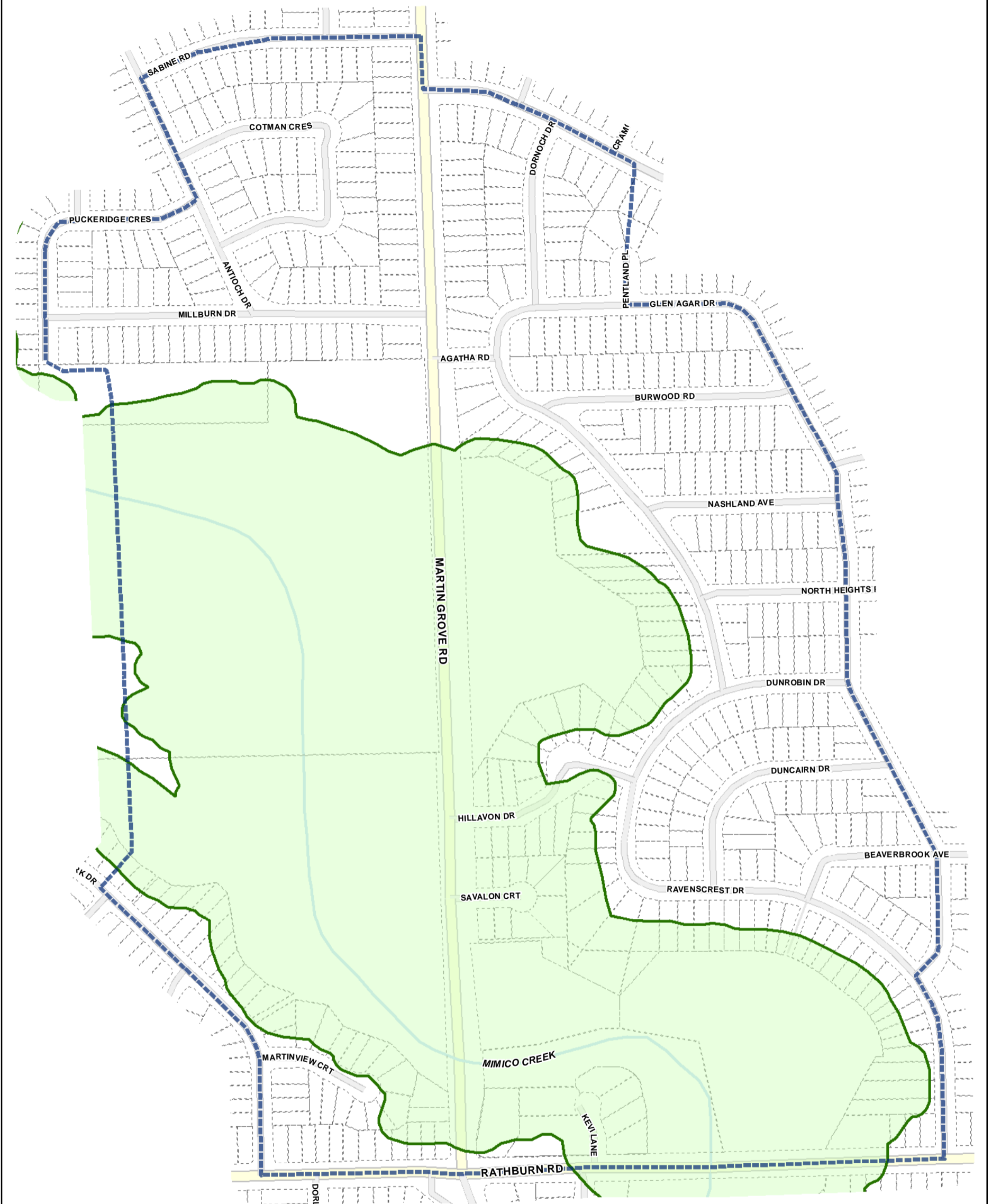


Conservation Overlay Map

April 21, 2010
Planning & Growth Management
Committee Meeting

- | | |
|-----------------------------|--------------------|
| Conservation Overlay | Map Sheet Boundary |
| Area 1 | Properties |
| Area 2 | Railway |
| Area 3 | Hydro Line |



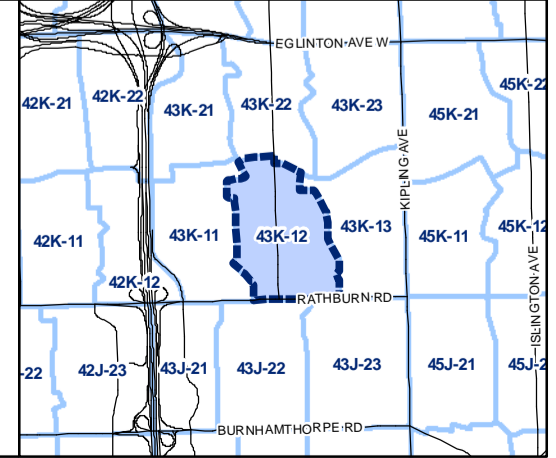
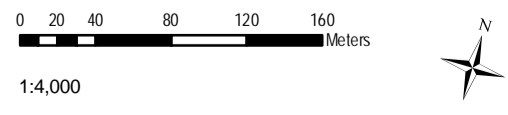


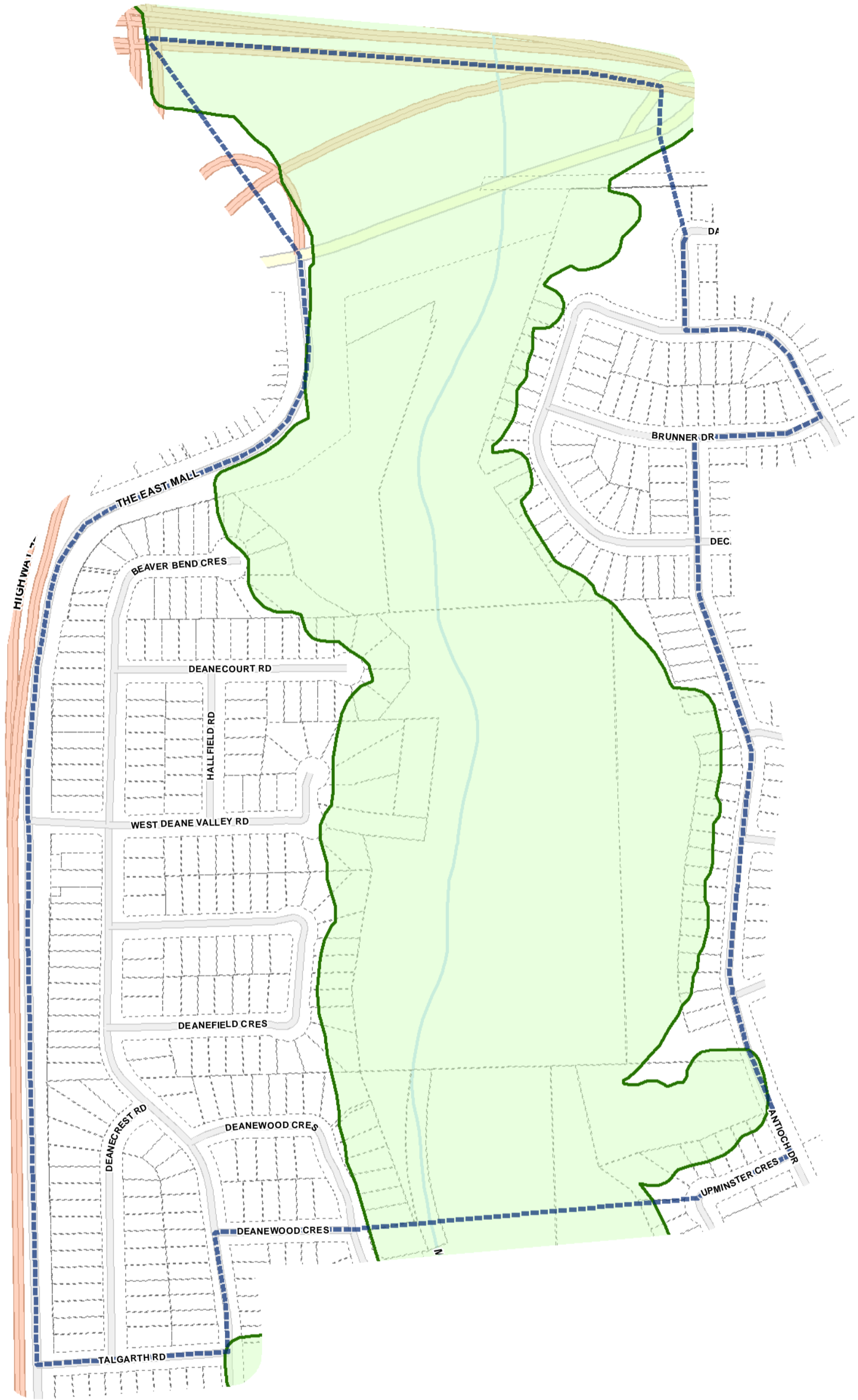
Toronto City Planning
 Zoning Bylaw Map Book Series

Conservation Overlay Map

April 21, 2010
 Planning & Growth Management
 Committee Meeting

- | | |
|-----------------------------|--------------------|
| Conservation Overlay | Map Sheet Boundary |
| Area 1 | Properties |
| Area 2 | Railway |
| Area 3 | Hydro Line |












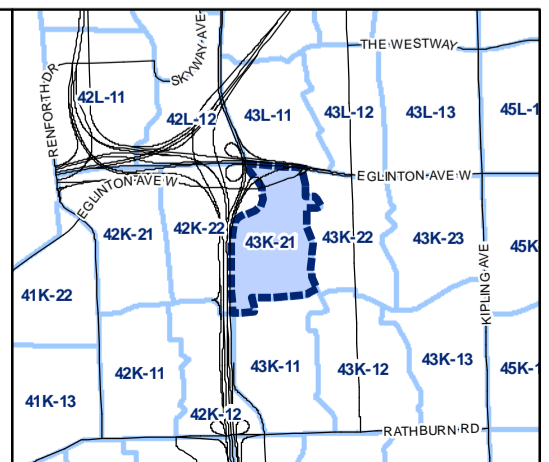
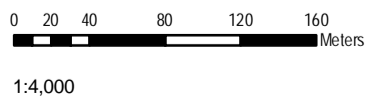
Conservation Overlay Map

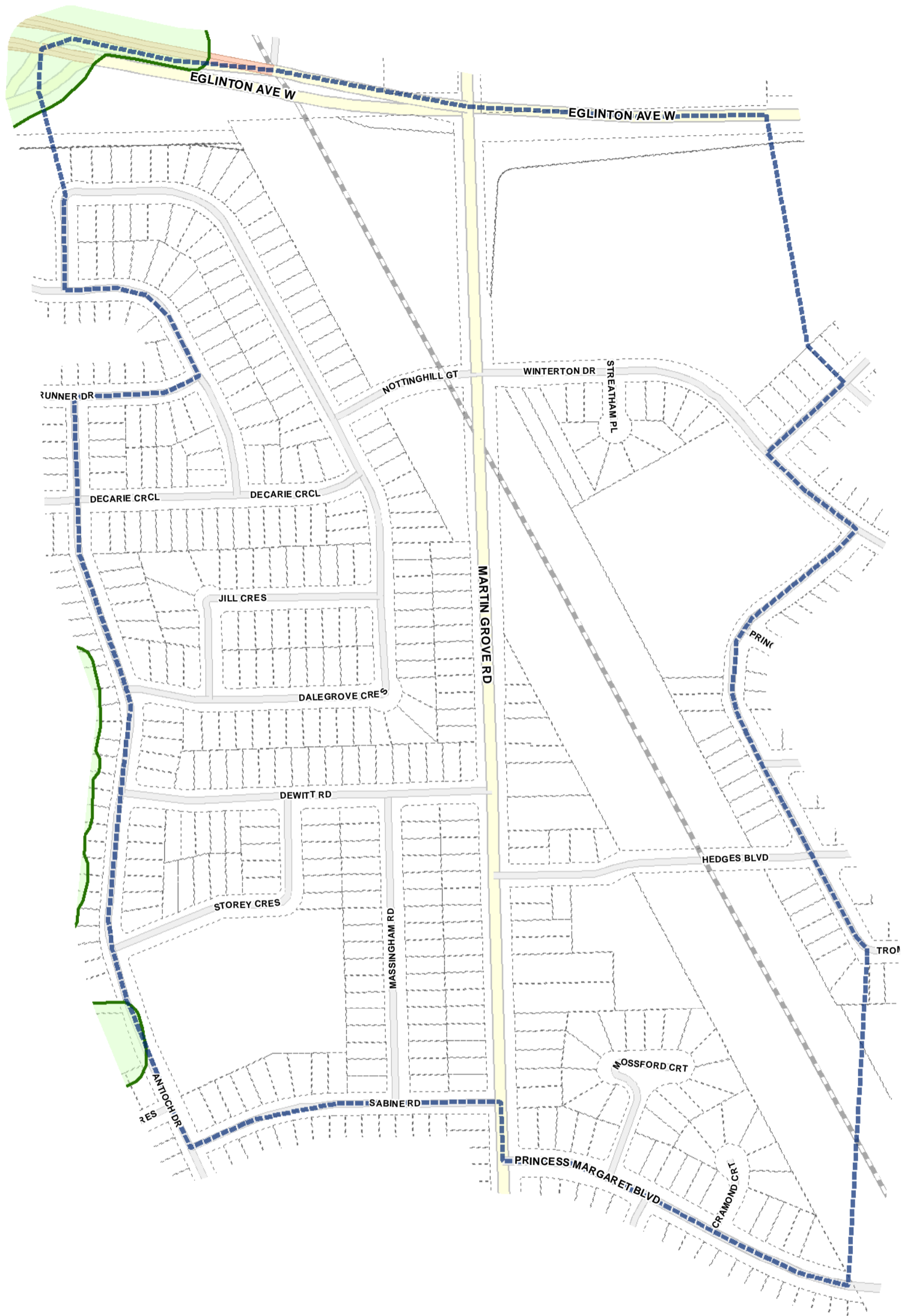
April 21, 2010
Planning & Growth Management
Committee Meeting

Conservation Overlay

-  Area 1
-  Area 2
-  Area 3

-  Map Sheet Boundary
-  Properties
-  Railway
-  Hydro Line

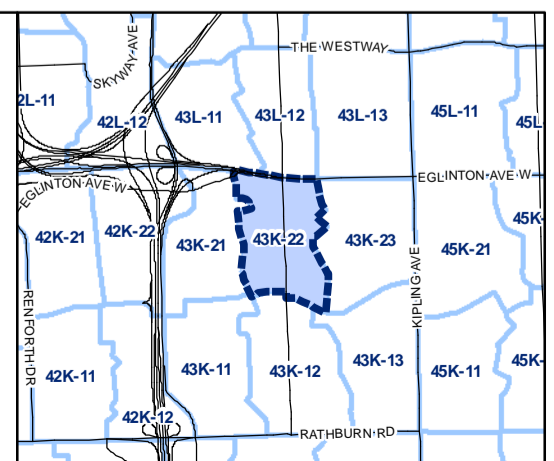
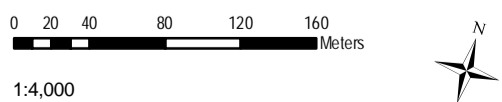


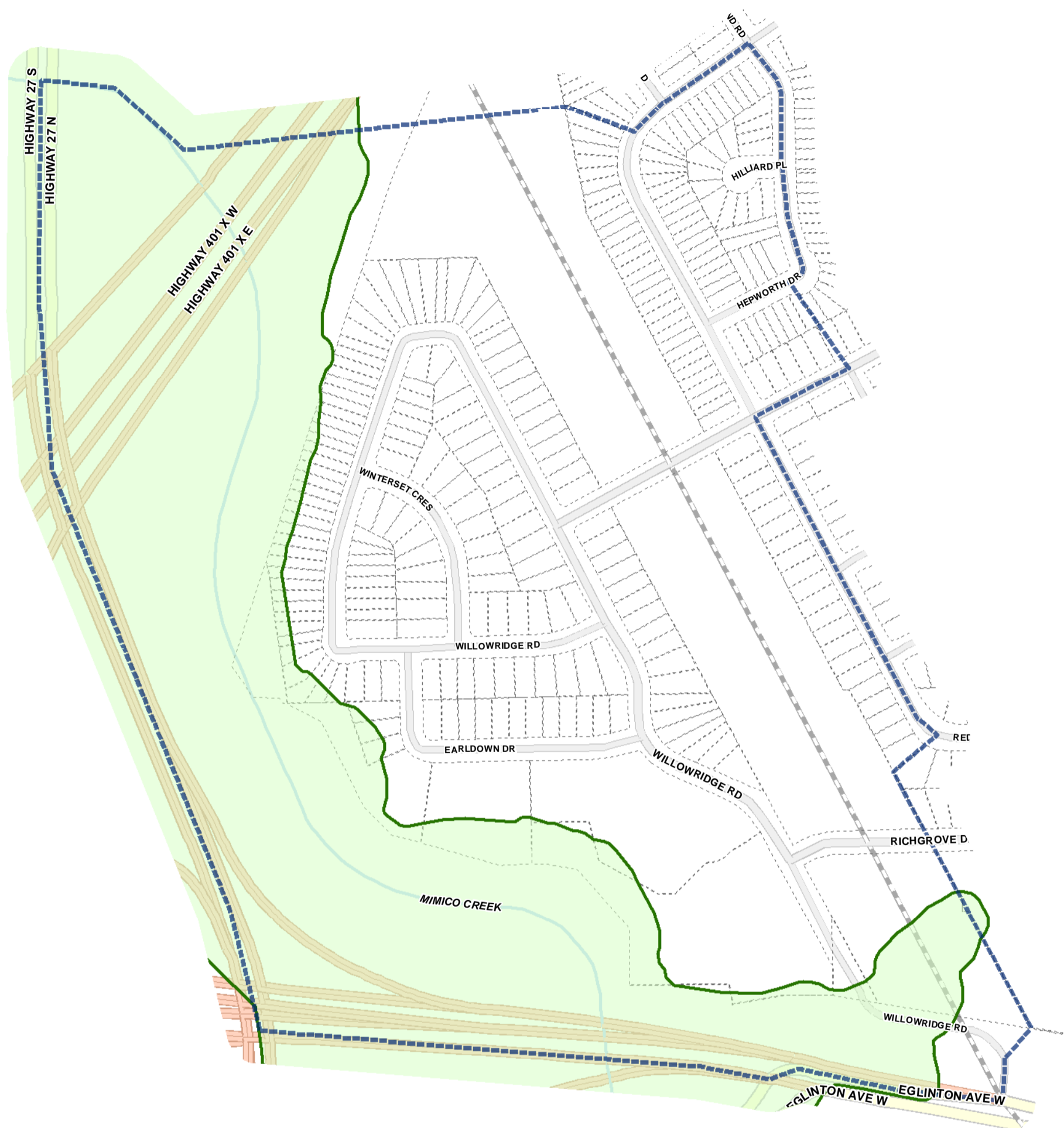


Conservation Overlay Map

April 21, 2010
Planning & Growth Management
Committee Meeting

- Conservation Overlay**
- Area 1
- Area 2
- Area 3
- Map Sheet Boundary
- Properties
- Railway
- Hydro Line



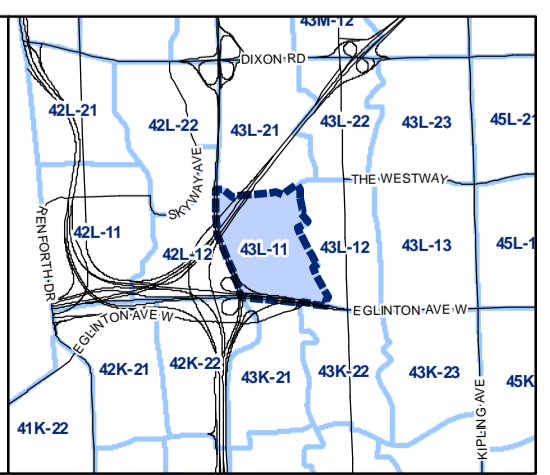
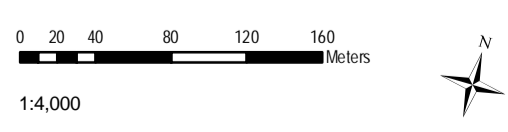


Toronto City Planning
 Zoning Bylaw Map Book Series

Conservation Overlay Map

April 21, 2010
Planning & Growth Management
Committee Meeting

- Conservation Overlay**
- Area 1
 - Area 2
 - Area 3
- Map Sheet Boundary
 - Properties
 - Railway
 - Hydro Line





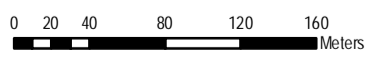
Conservation Overlay Map

April 21, 2010
Planning & Growth Management
Committee Meeting

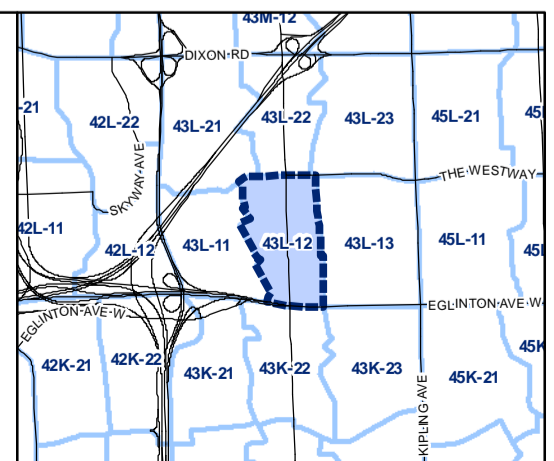
Conservation Overlay

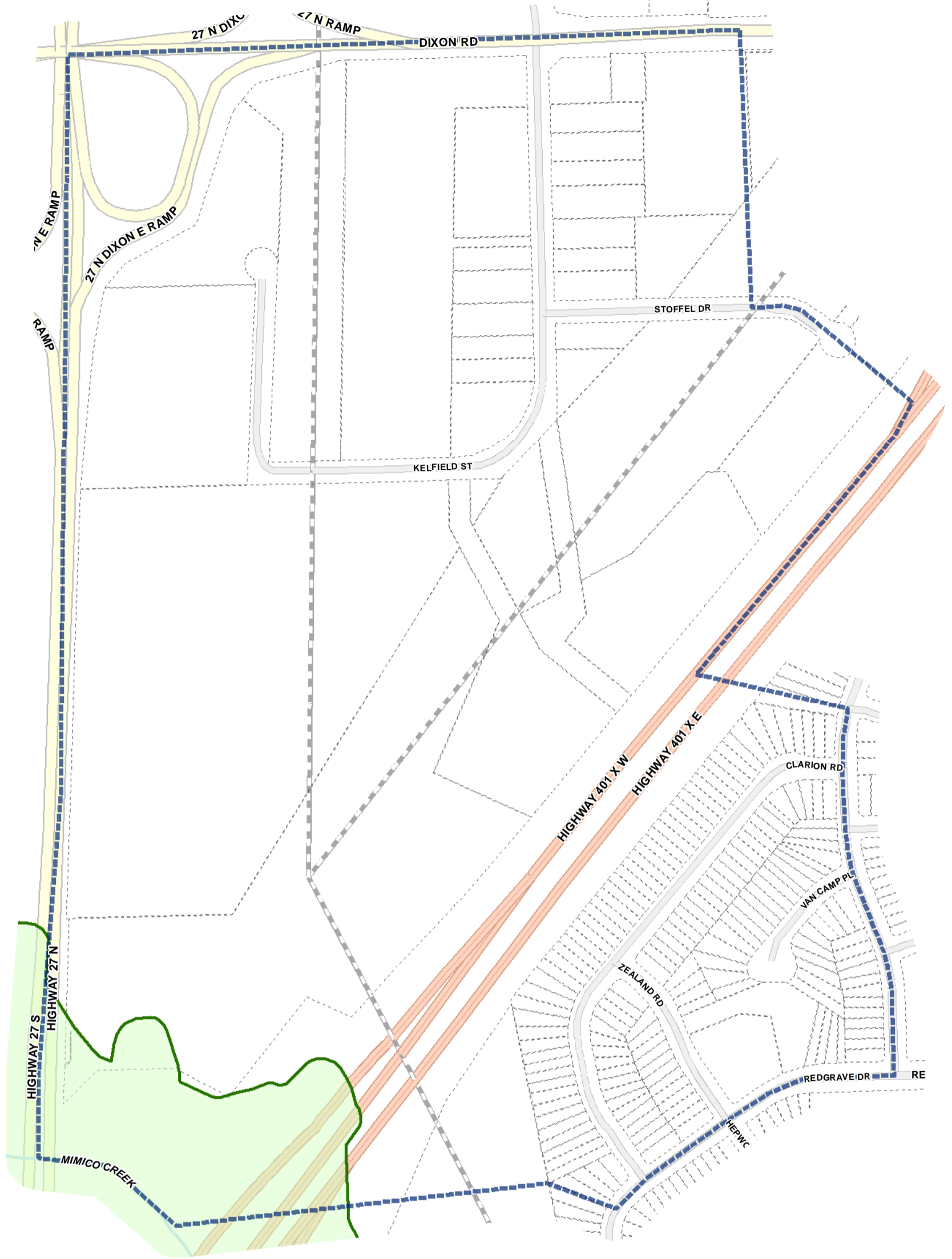
- Area 1
- Area 2
- Area 3

- Map Sheet Boundary
- Properties
- Railway
- Hydro Line



1:4,000













Conservation Overlay Map

April 21, 2010
Planning & Growth Management
Committee Meeting

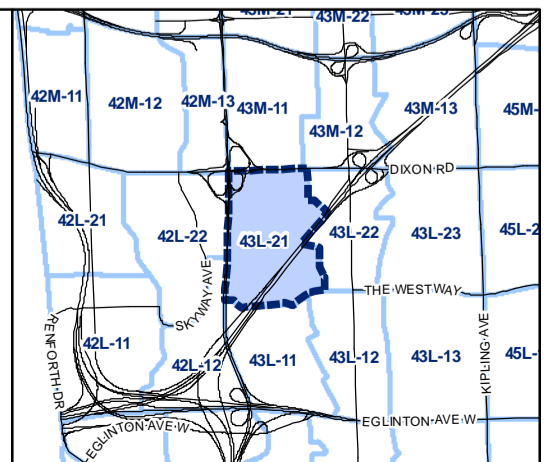
Conservation Overlay

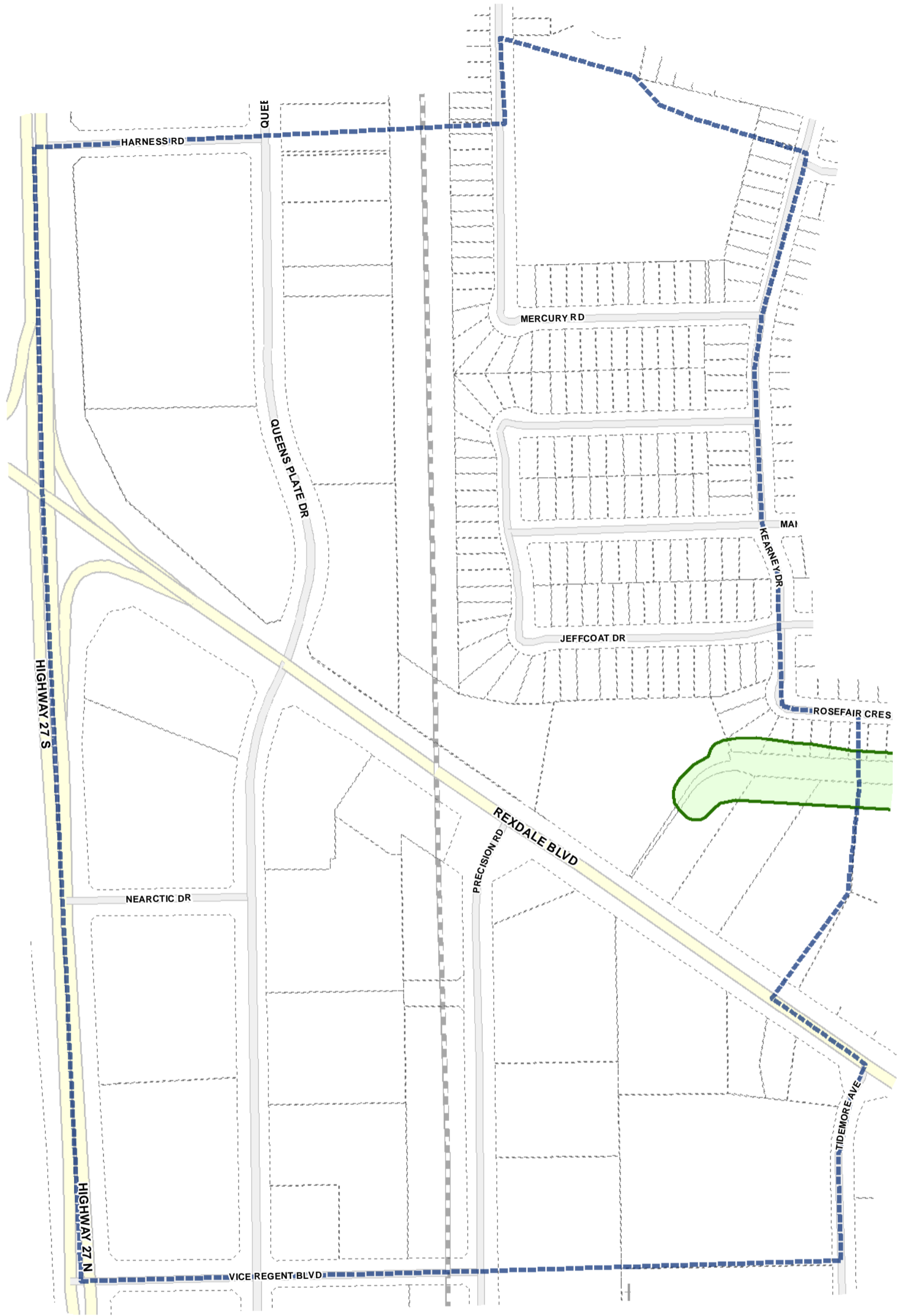
-  Area 1
-  Area 2
-  Area 3

-  Map Sheet Boundary
-  Properties
-  Railway
-  Hydro Line



1:4,000





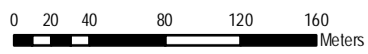
Conservation Overlay Map

April 21, 2010
Planning & Growth Management
Committee Meeting

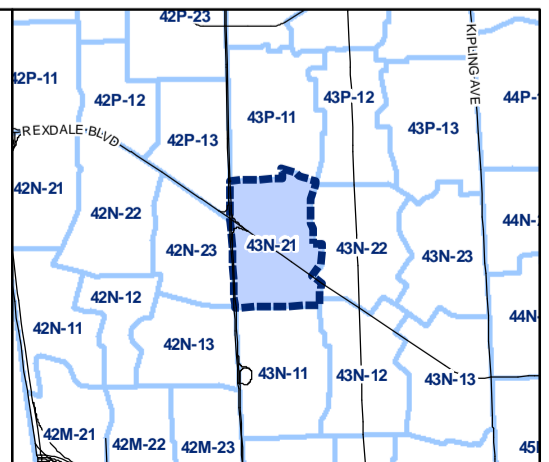
Conservation Overlay

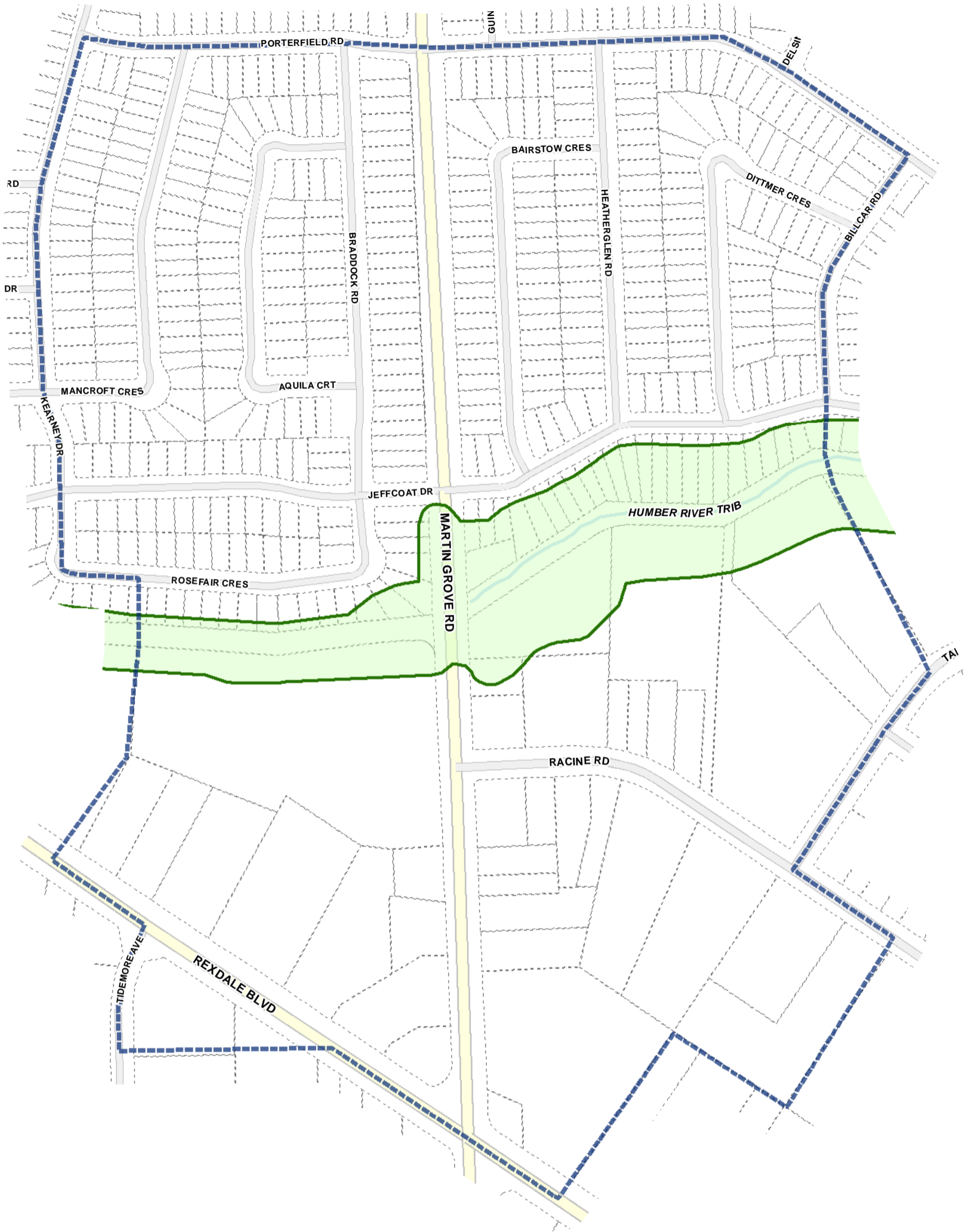
- Area 1
- Area 2
- Area 3

- Map Sheet Boundary
- Properties
- Railway
- Hydro Line








1:4,000

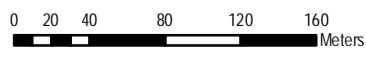




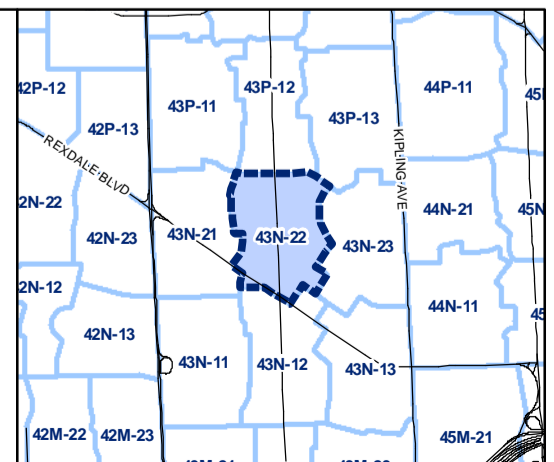
Conservation Overlay

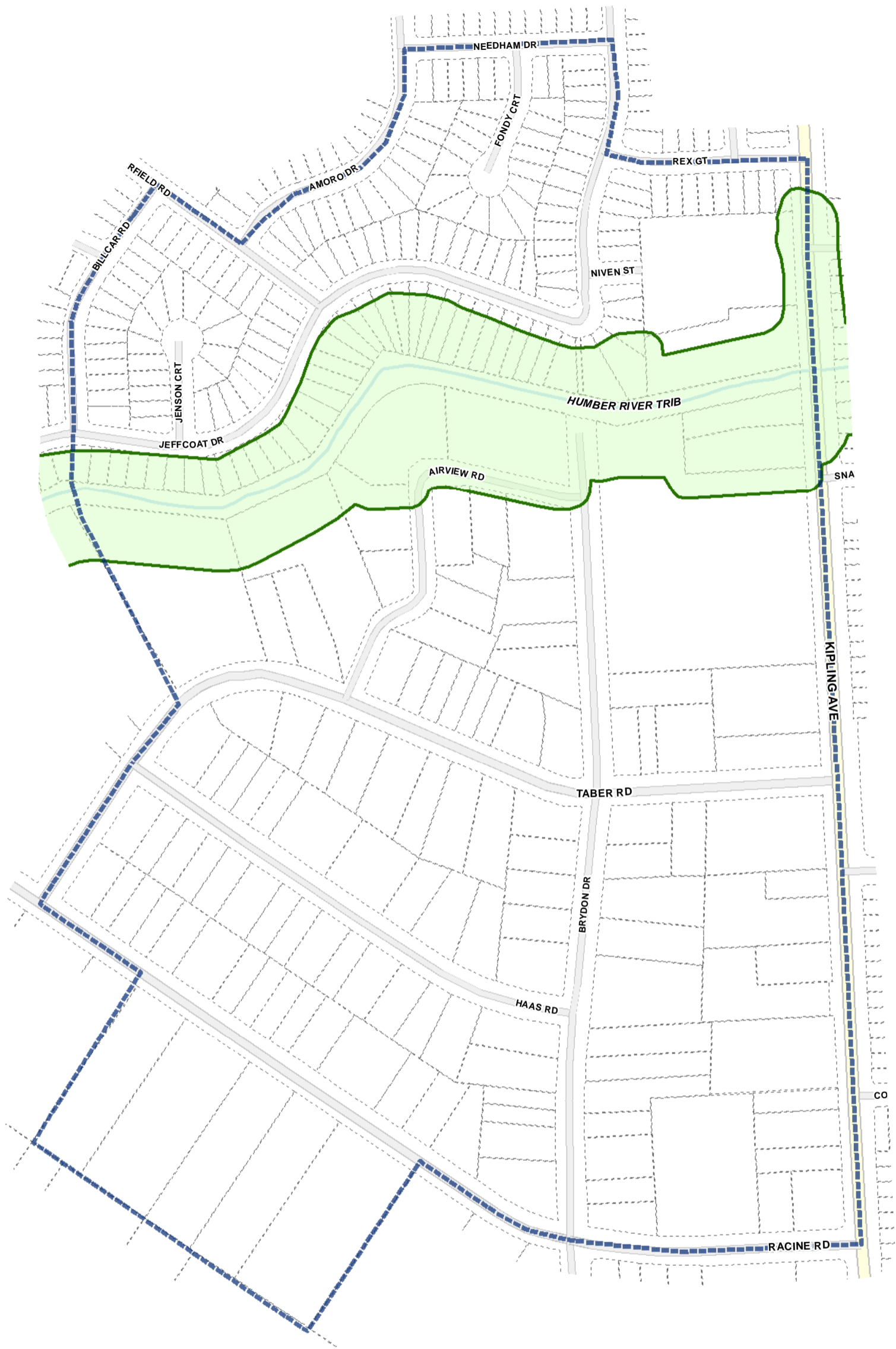
-  Area 1
-  Area 2
-  Area 3

-  Map Sheet Boundary
-  Properties
-  Railway
-  Hydro Line

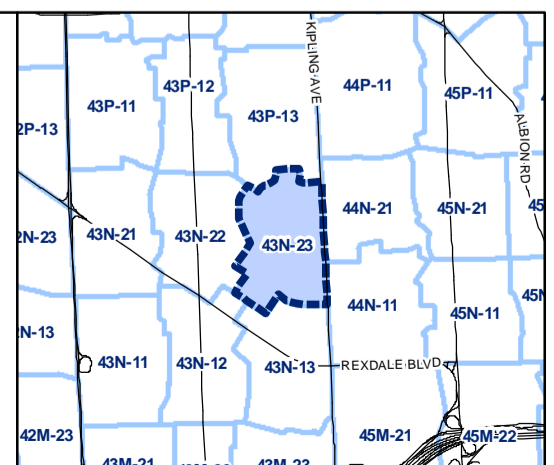
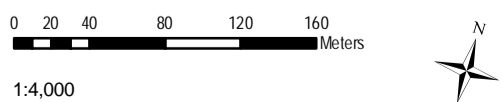


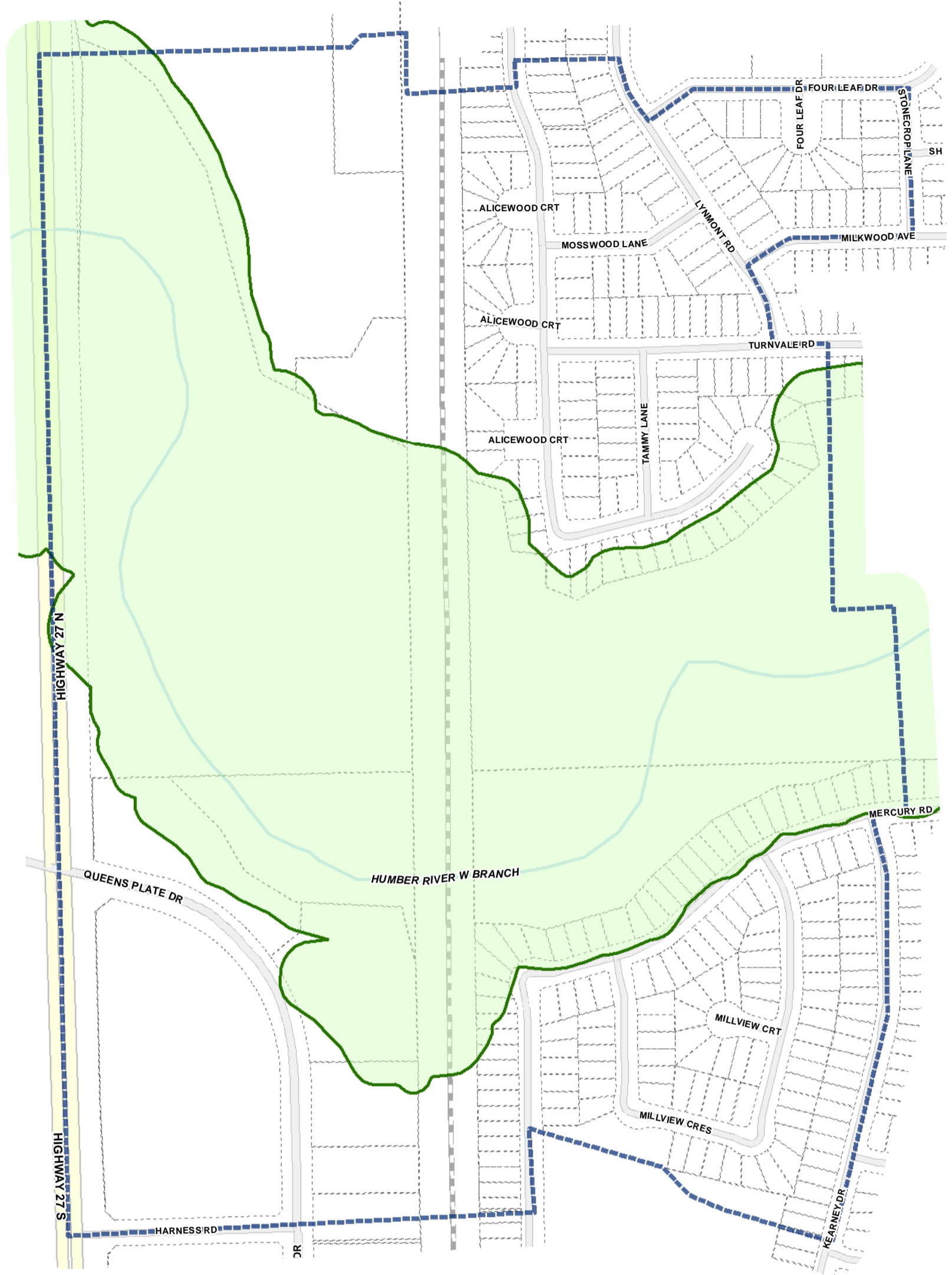
1:4,000





- | | |
|-----------------------------|--------------------|
| Conservation Overlay | Map Sheet Boundary |
| Area 1 | Properties |
| Area 2 | Railway |
| Area 3 | Hydro Line |



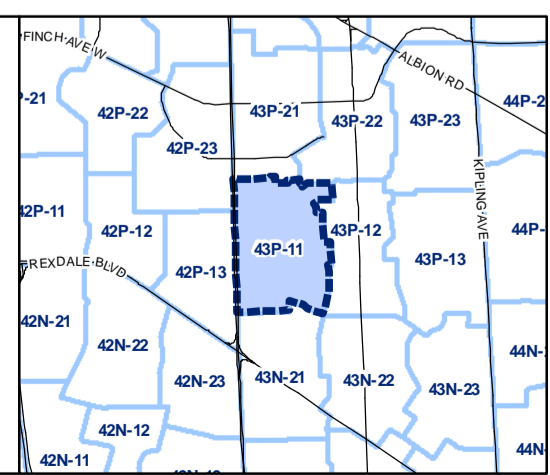
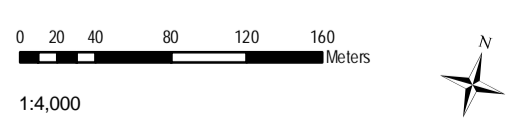


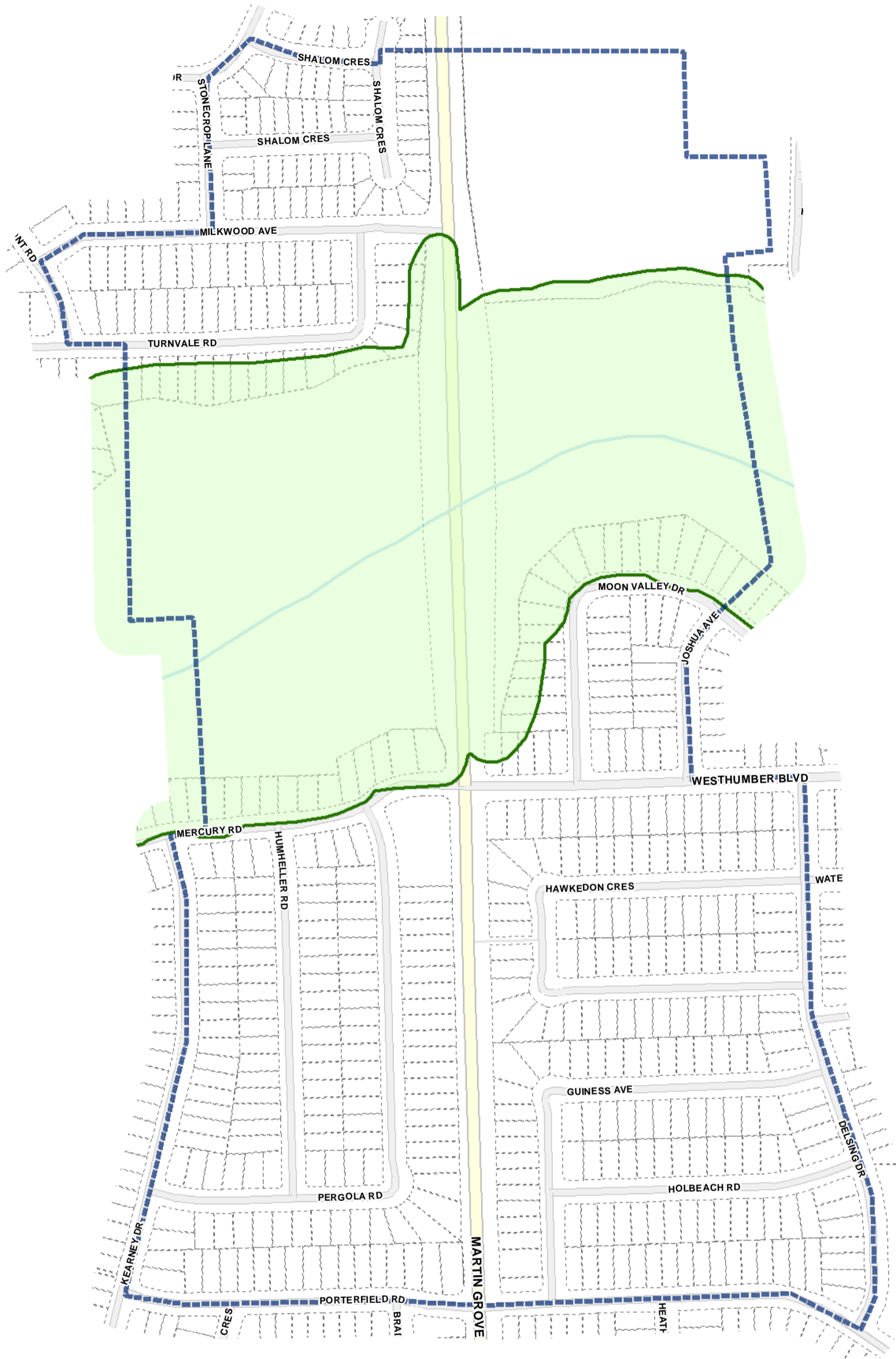
Toronto City Planning
 Zoning Bylaw Map Book Series

Conservation Overlay Map

April 21, 2010
 Planning & Growth Management
 Committee Meeting

- Conservation Overlay**
- Area 1
 - Area 2
 - Area 3
- Map Sheet Boundary
 - Properties
 - Railway
 - Hydro Line

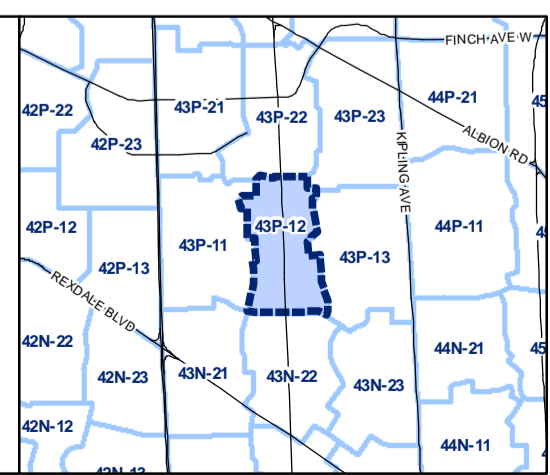
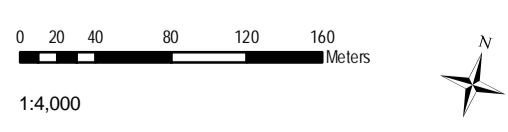


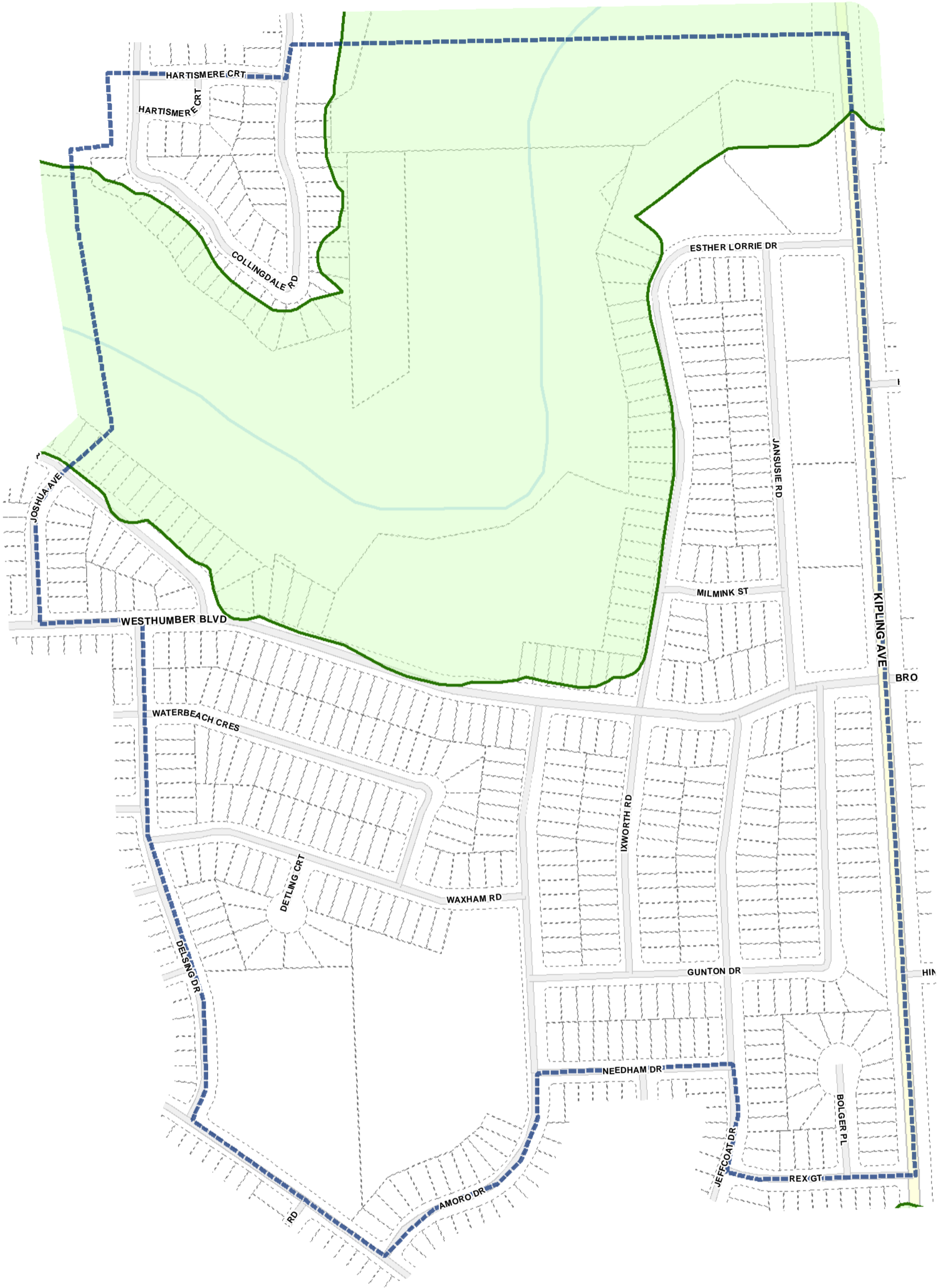


Conservation Overlay Map

April 21, 2010
Planning & Growth Management
Committee Meeting

- | | |
|-----------------------------|--------------------|
| Conservation Overlay | Map Sheet Boundary |
| Area 1 | Properties |
| Area 2 | Railway |
| Area 3 | Hydro Line |





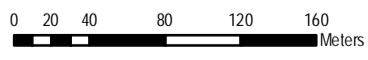
Conservation Overlay Map

April 21, 2010
Planning & Growth Management
Committee Meeting

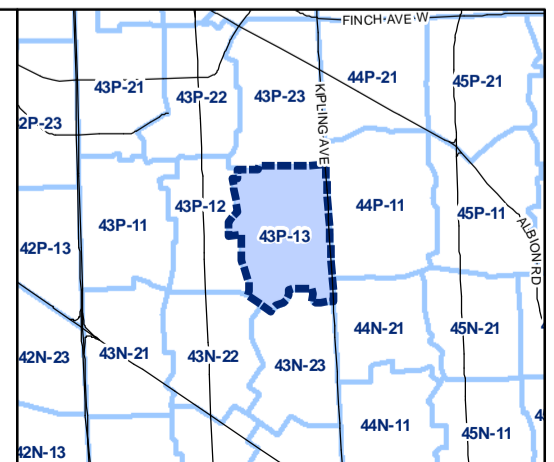
Conservation Overlay

- Area 1
- Area 2
- Area 3

- Map Sheet Boundary
- Properties
- Railway
- Hydro Line



1:4,000

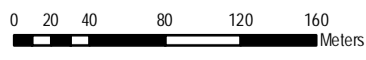




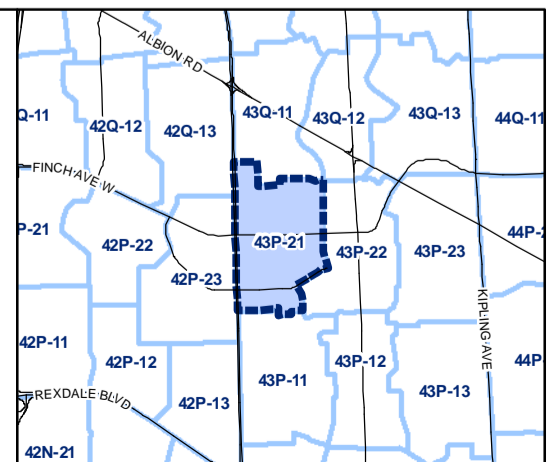
Conservation Overlay Map

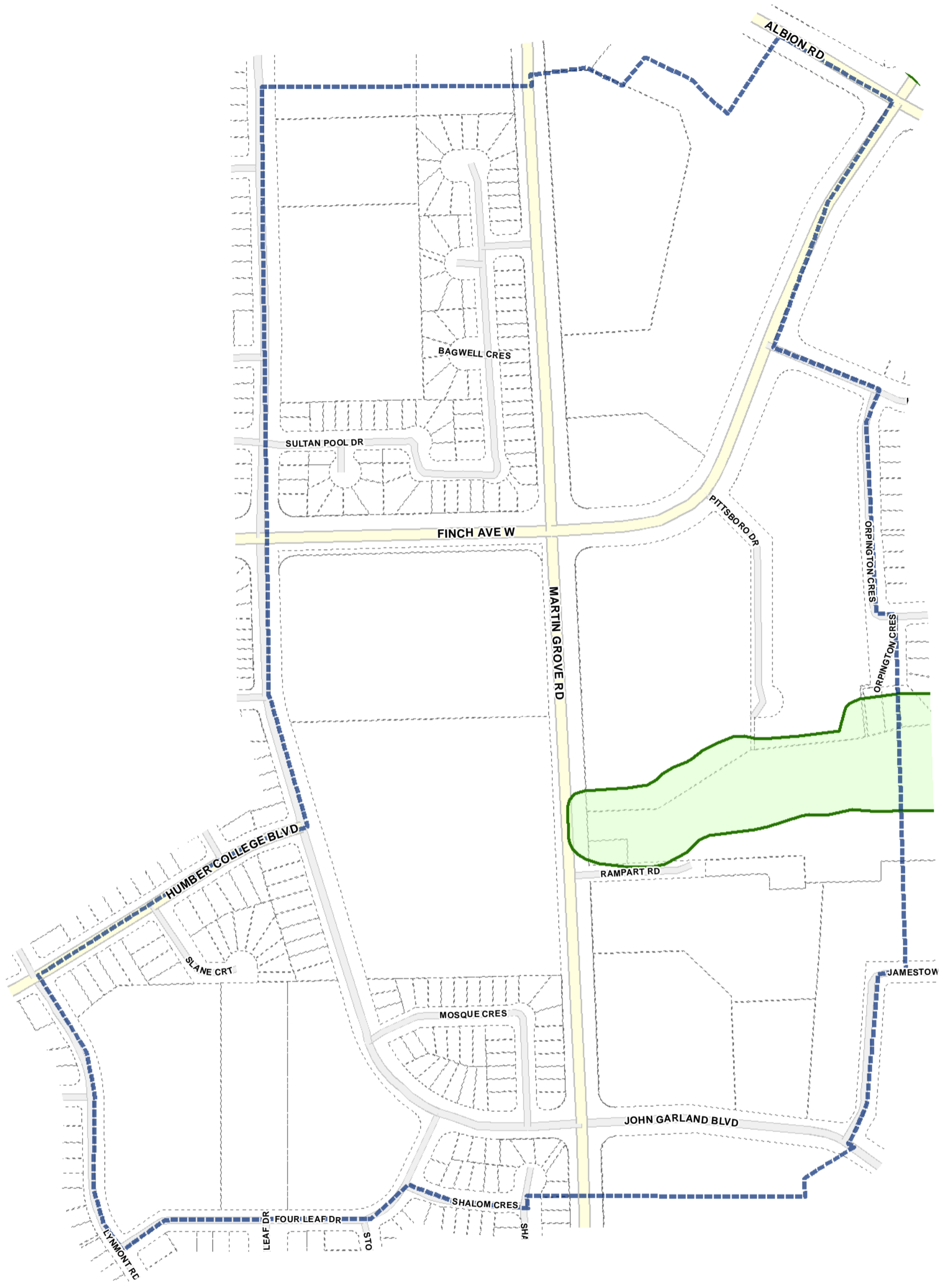
April 21, 2010
Planning & Growth Management
Committee Meeting

- | | |
|-----------------------------|--------------------|
| Conservation Overlay | Map Sheet Boundary |
| Area 1 | Properties |
| Area 2 | Railway |
| Area 3 | Hydro Line |



1:4,000

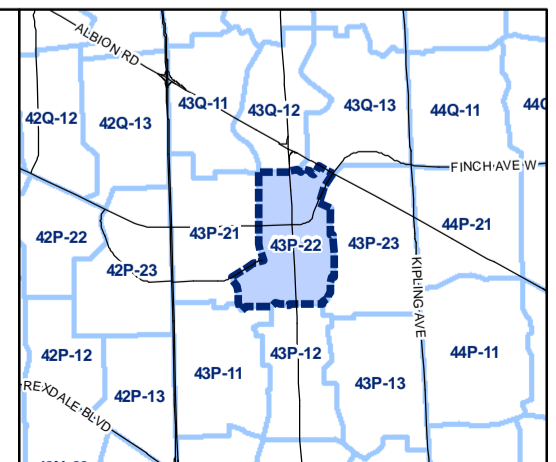
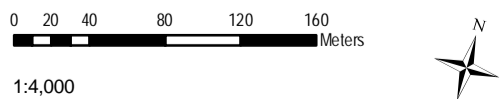


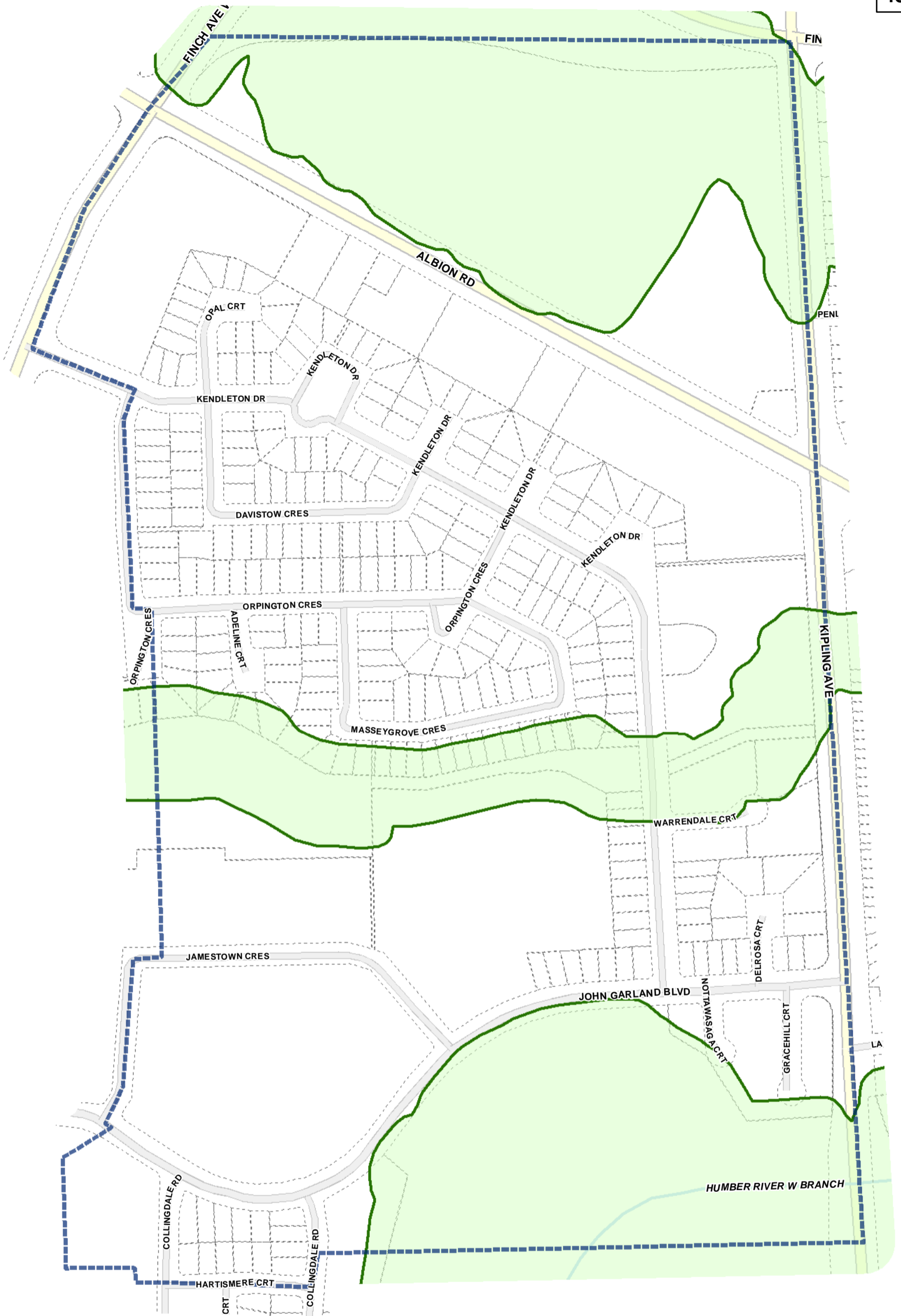


Conservation Overlay Map

April 21, 2010
Planning & Growth Management
Committee Meeting

- | | |
|-----------------------------|--------------------|
| Conservation Overlay | Map Sheet Boundary |
| Area 1 | Properties |
| Area 2 | Railway |
| Area 3 | Hydro Line |

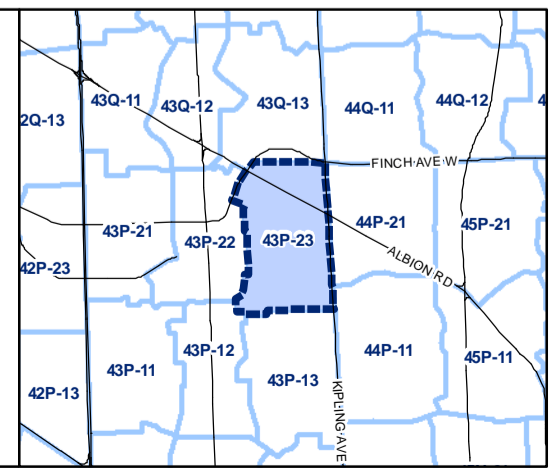
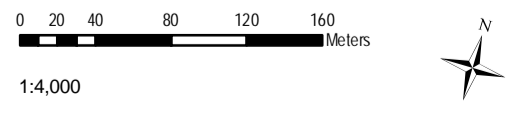


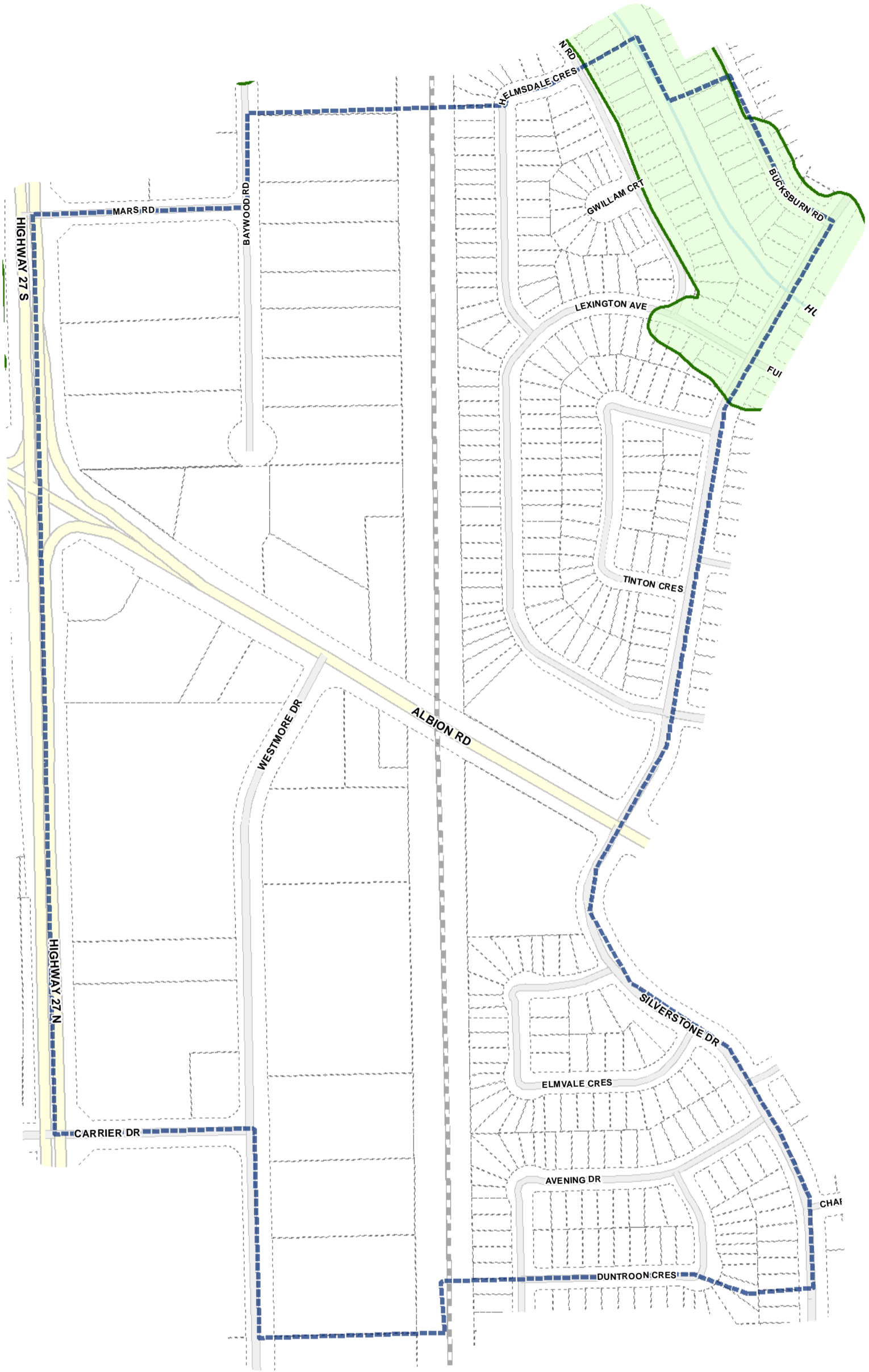


Conservation Overlay Map

April 21, 2010
Planning & Growth Management
Committee Meeting

- | | |
|-----------------------------|--------------------|
| Conservation Overlay | Map Sheet Boundary |
| Area 1 | Properties |
| Area 2 | Railway |
| Area 3 | Hydro Line |





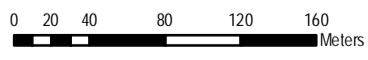
Conservation Overlay Map

April 21, 2010
Planning & Growth Management
Committee Meeting

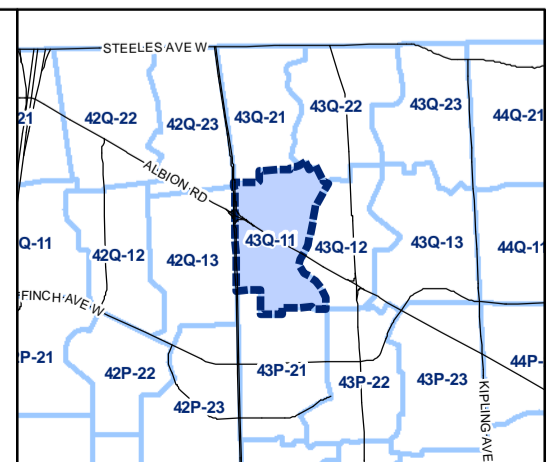
Conservation Overlay

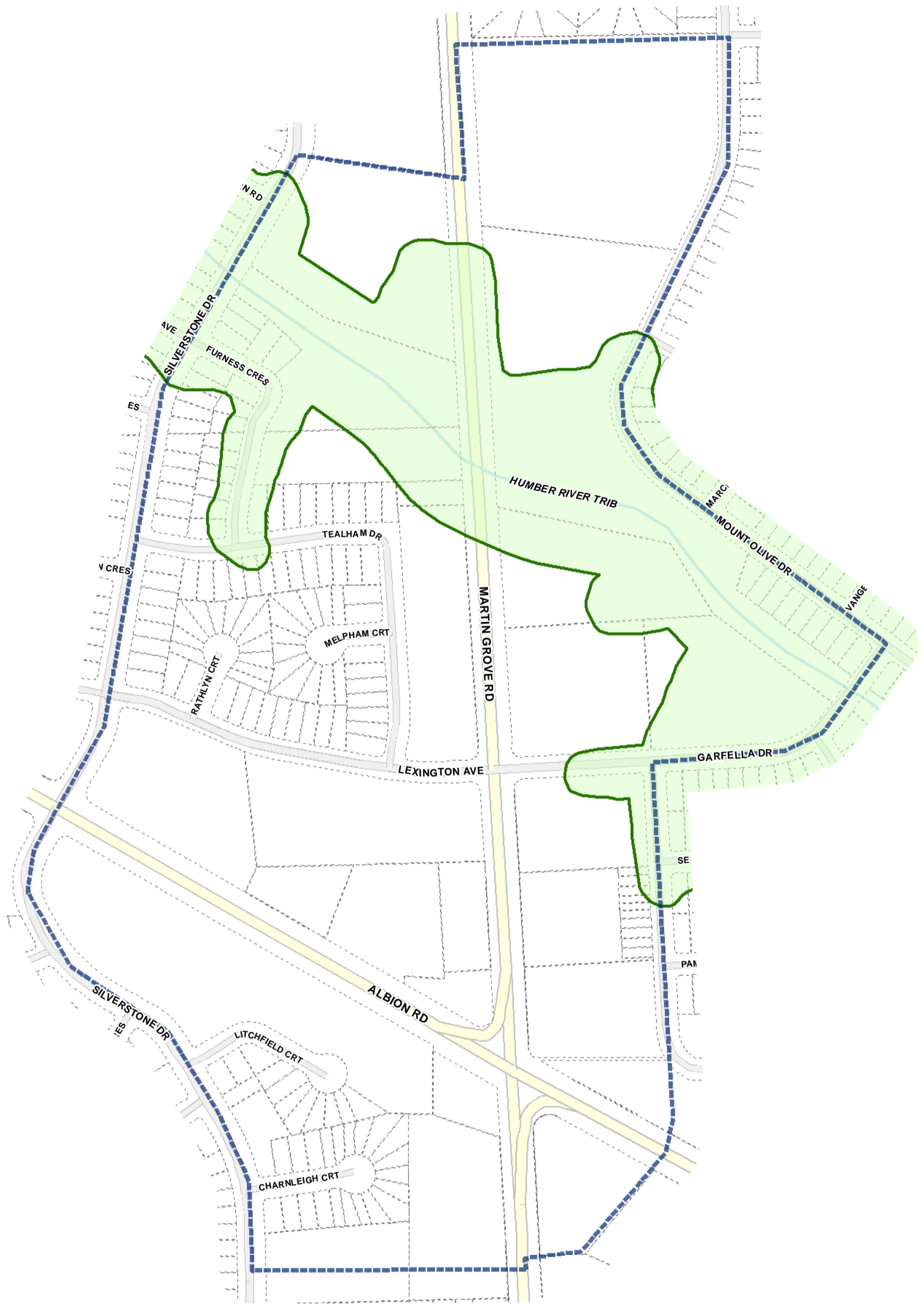
- Area 1
- Area 2
- Area 3

- Map Sheet Boundary
- Properties
- Railway
- Hydro Line



1:4,000







Conservation Overlay Map

April 21, 2010
Planning & Growth Management
Committee Meeting

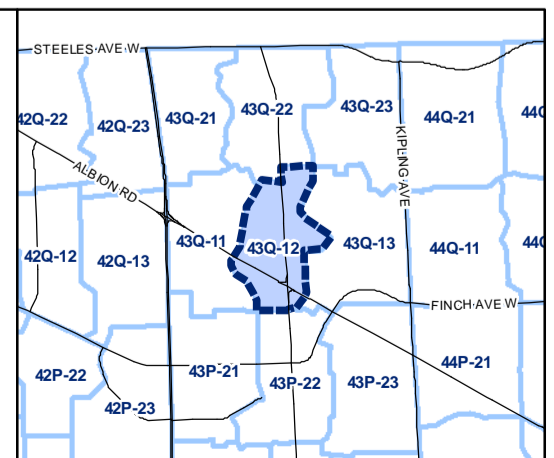
Conservation Overlay

-  Area 1
-  Area 2
-  Area 3

-  Map Sheet Boundary
-  Properties
-  Railway
-  Hydro Line



1:4,000












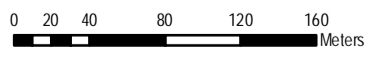
Conservation Overlay Map

April 21, 2010
Planning & Growth Management
Committee Meeting

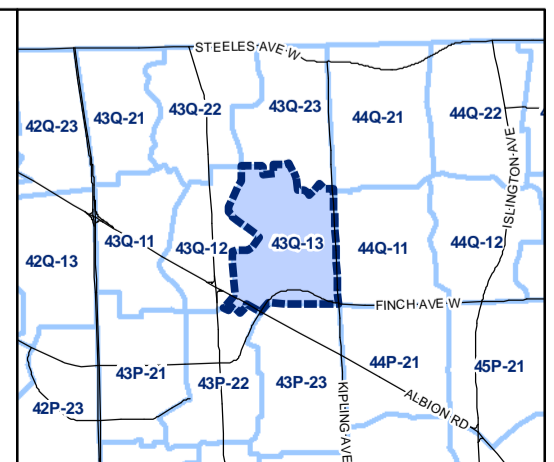
Conservation Overlay

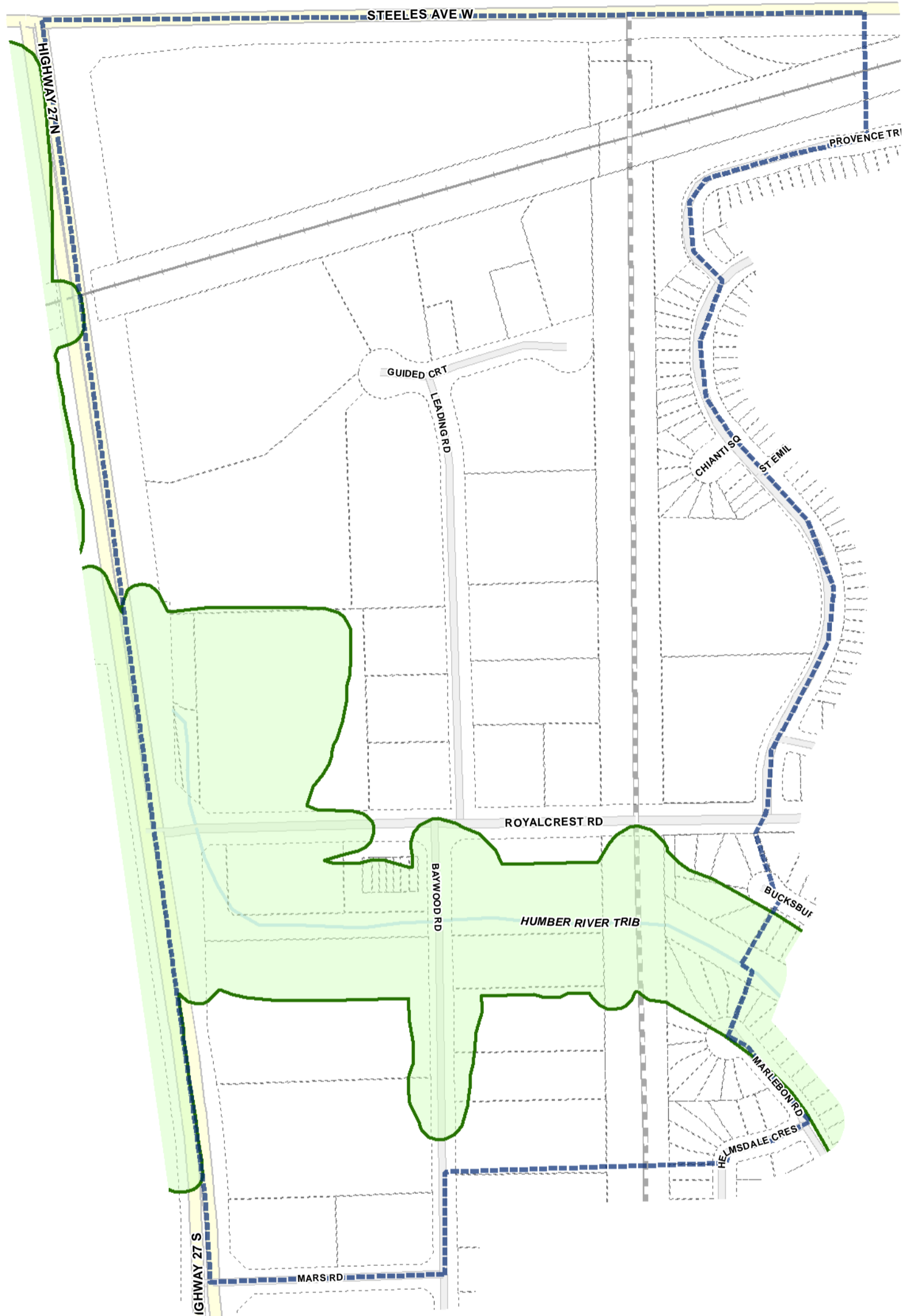
-  Area 1
-  Area 2
-  Area 3

-  Map Sheet Boundary
-  Properties
-  Railway
-  Hydro Line

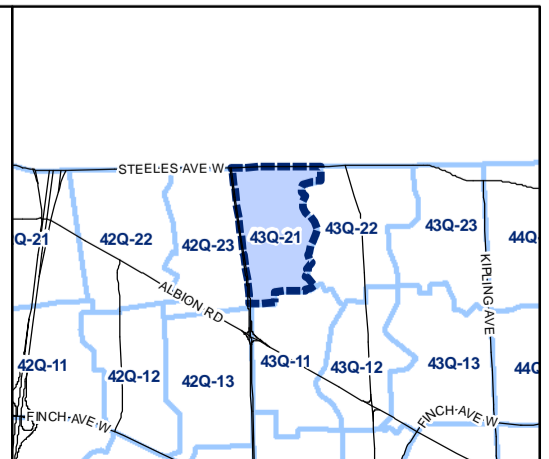
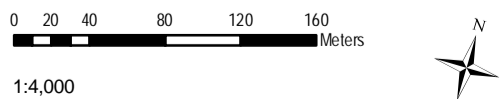


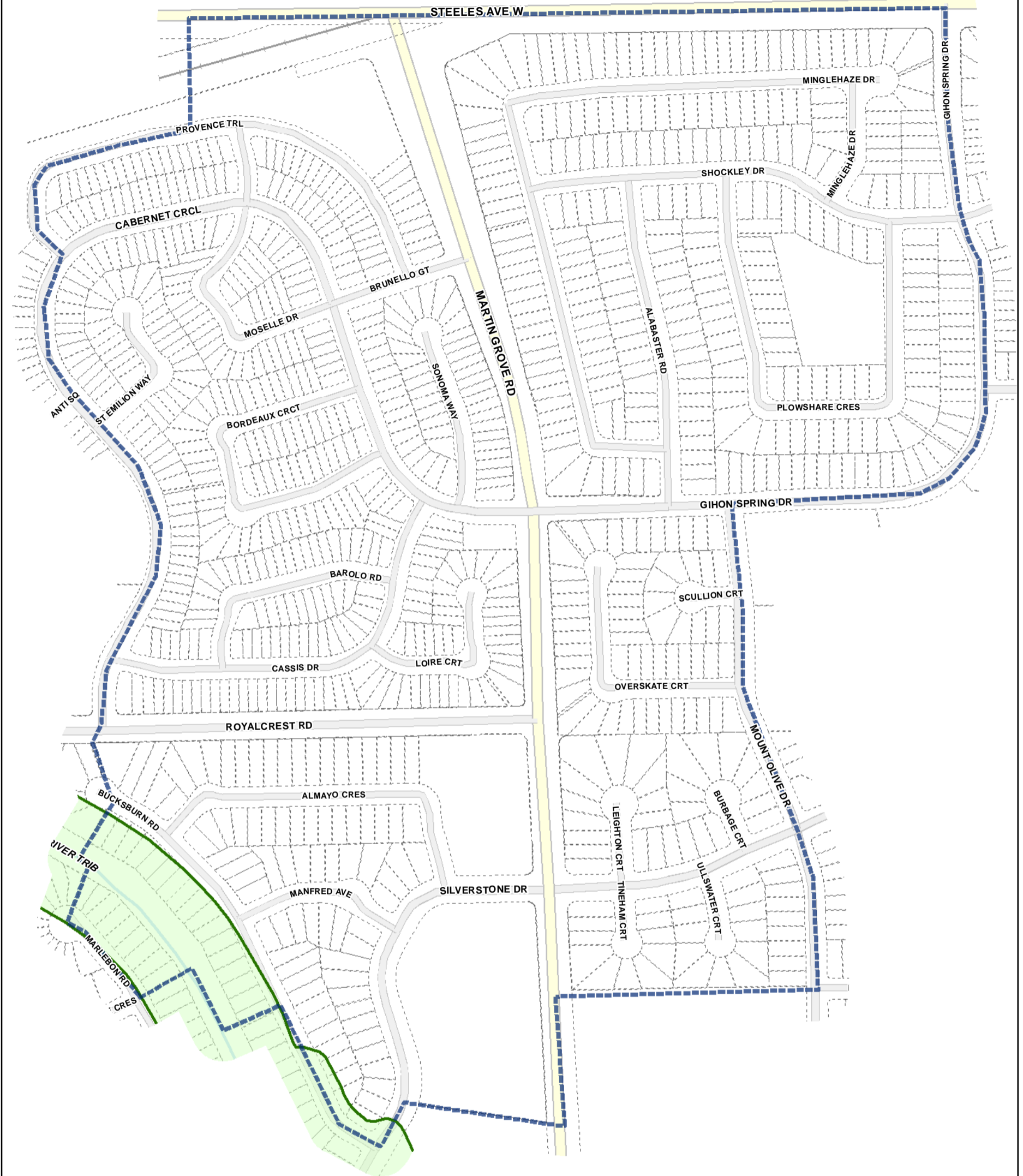
1:4,000





- | | |
|-----------------------------|--------------------|
| Conservation Overlay | Map Sheet Boundary |
| Area 1 | Properties |
| Area 2 | Railway |
| Area 3 | Hydro Line |





Toronto City Planning
 Zoning Bylaw Map Book Series

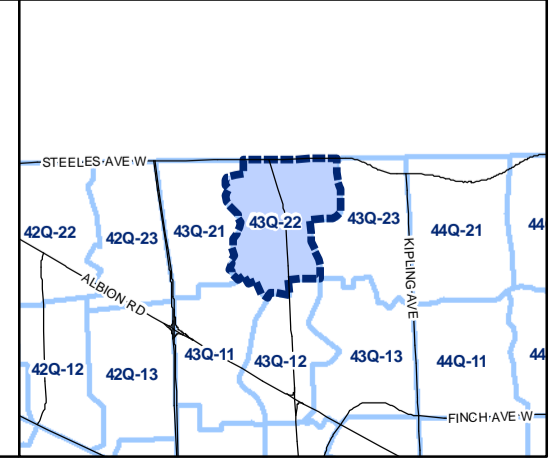
Conservation Overlay Map

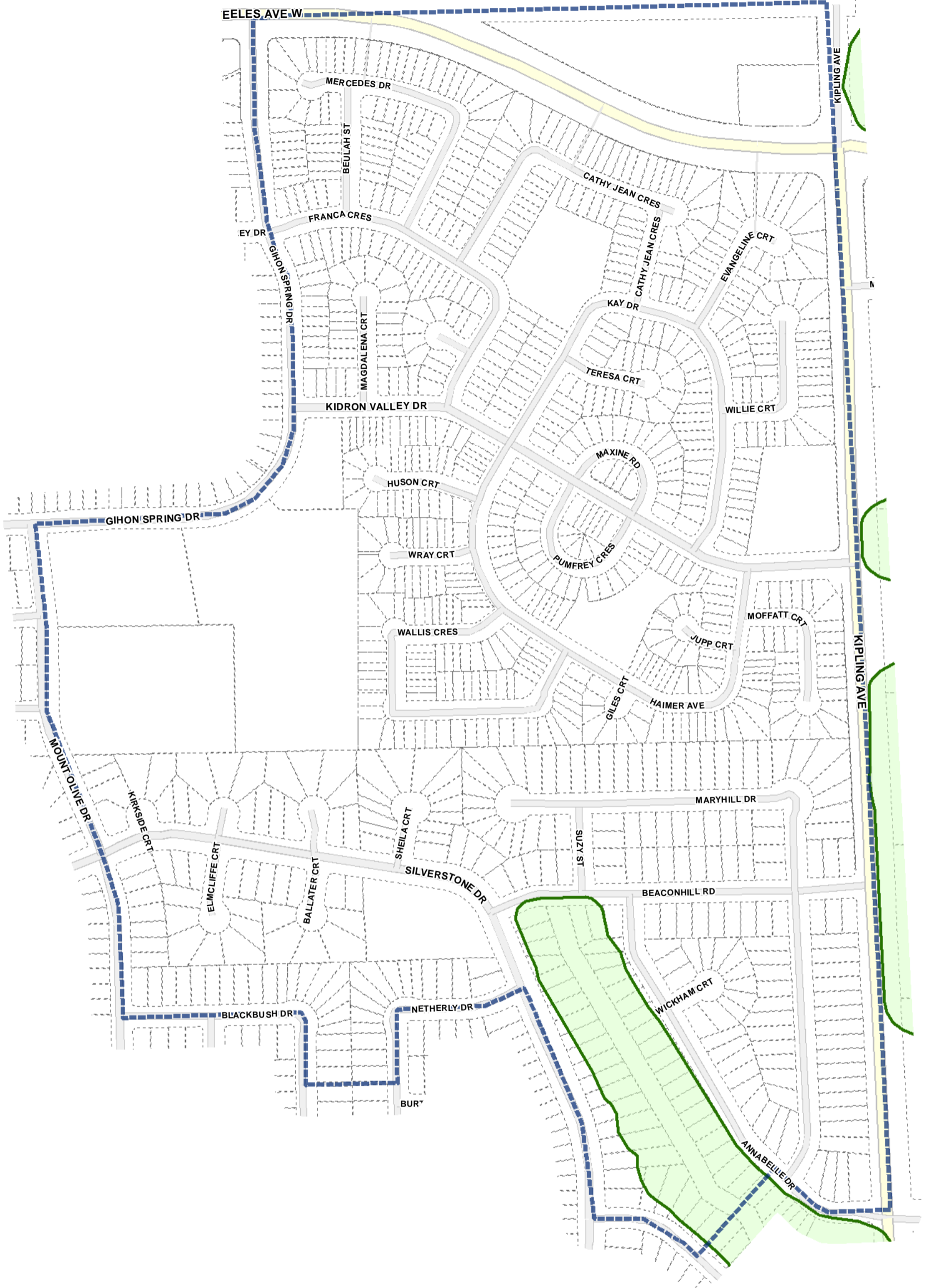
April 21, 2010
 Planning & Growth Management
 Committee Meeting

Conservation Overlay	Map Sheet Boundary
Area 1	Properties
Area 2	Railway
Area 3	Hydro Line

0 20 40 80 120 160 Meters

1:4,000

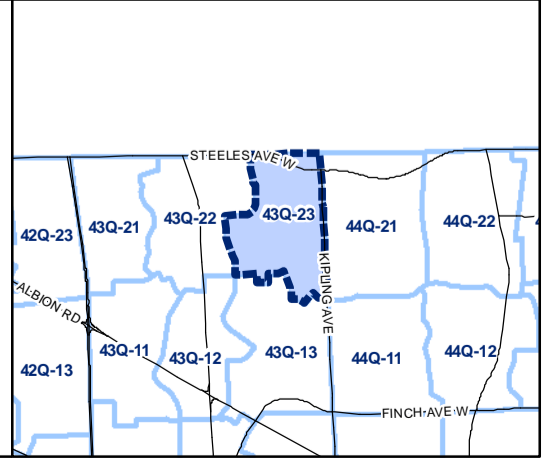
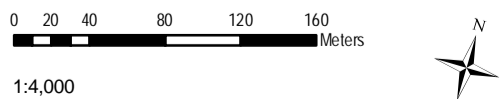


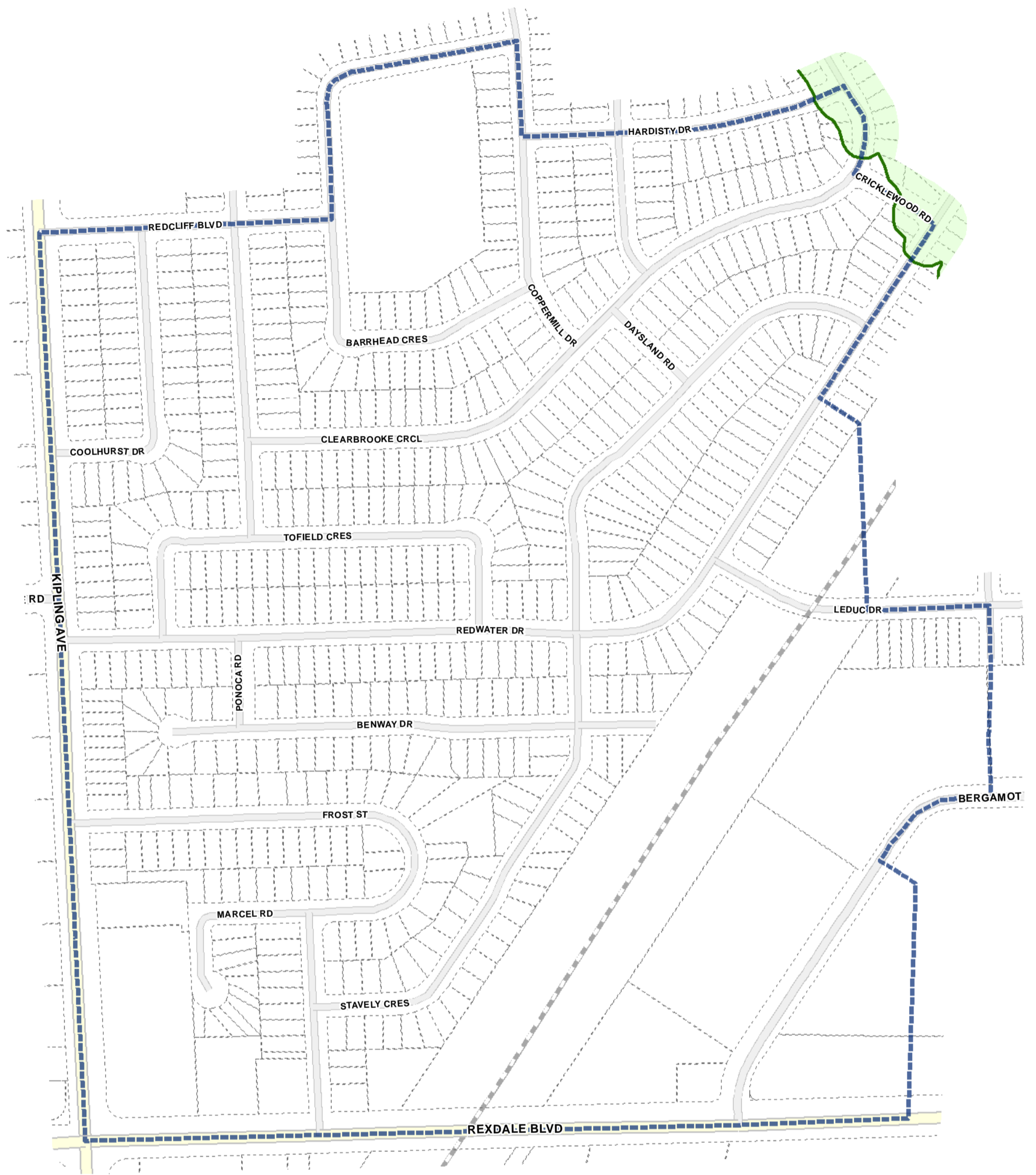


Conservation Overlay Map

April 21, 2010
Planning & Growth Management
Committee Meeting

- | | |
|-----------------------------|--------------------|
| Conservation Overlay | Map Sheet Boundary |
| Area 1 | Properties |
| Area 2 | Railway |
| Area 3 | Hydro Line |

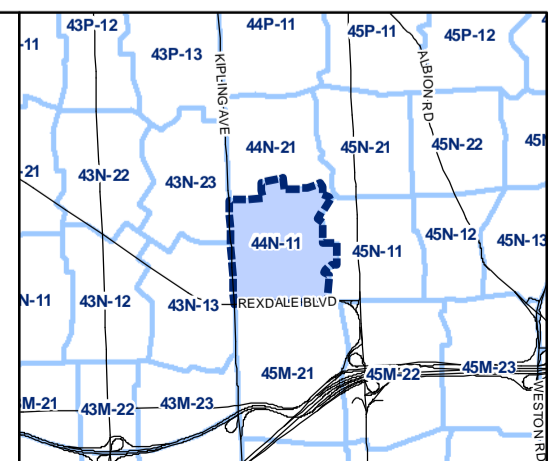
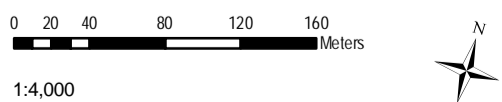




Conservation Overlay Map

April 21, 2010
Planning & Growth Management
Committee Meeting

- | | |
|-----------------------------|--------------------|
| Conservation Overlay | Map Sheet Boundary |
| Area 1 | Properties |
| Area 2 | Railway |
| Area 3 | Hydro Line |





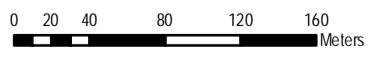
Conservation Overlay Map

April 21, 2010
Planning & Growth Management
Committee Meeting

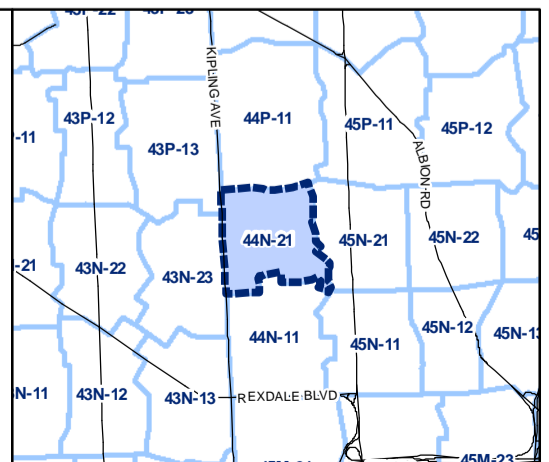
Conservation Overlay

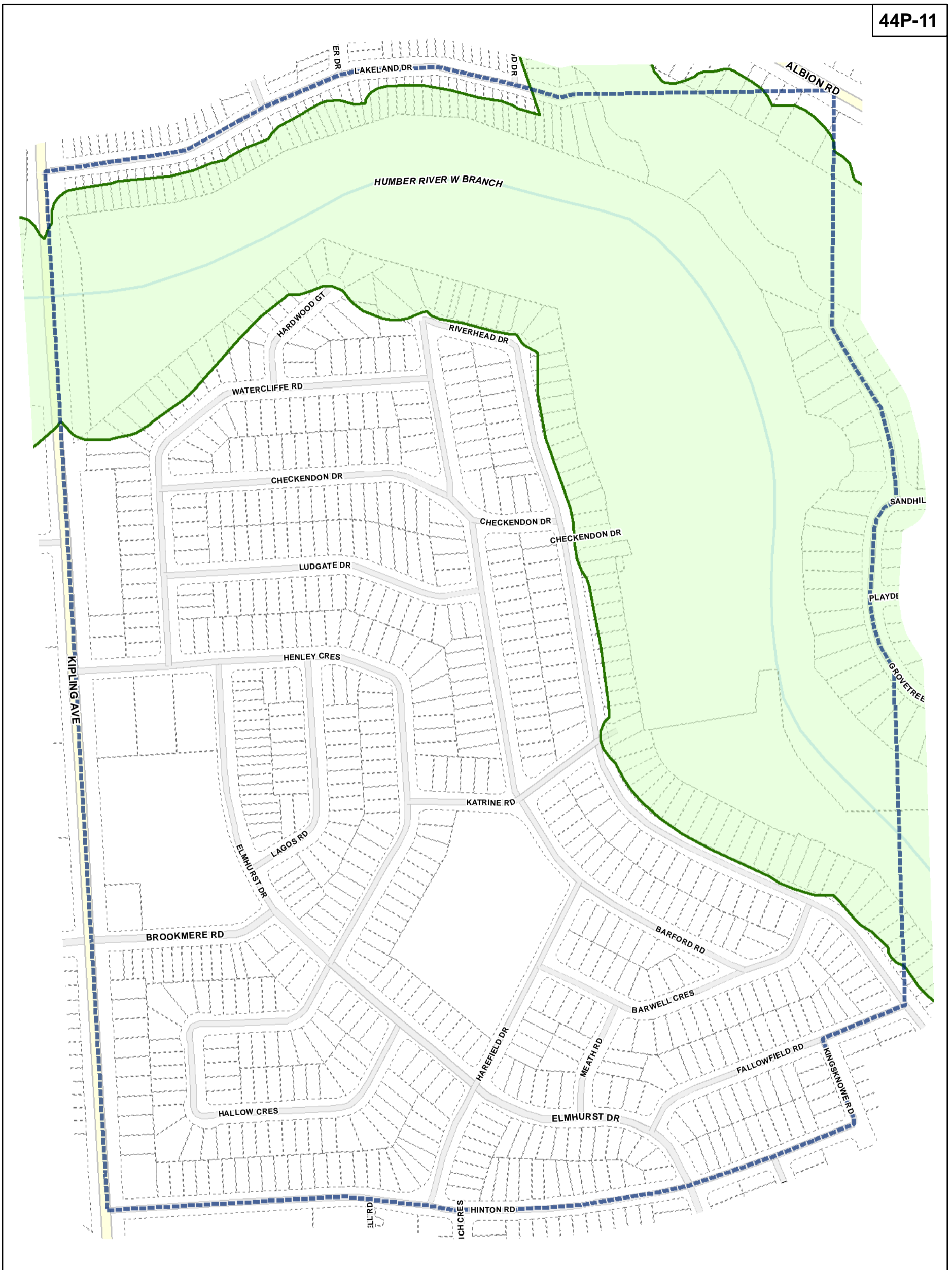
- Area 1
- Area 2
- Area 3

- Map Sheet Boundary
- Properties
- Railway
- Hydro Line



1:4,000






Conservation Overlay Map

April 21, 2010
Planning & Growth Management
Committee Meeting

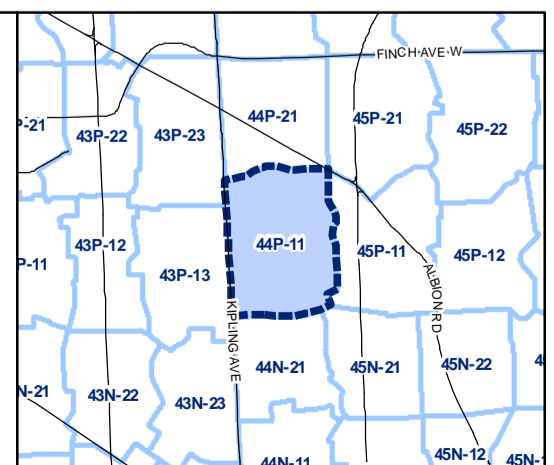
Conservation Overlay

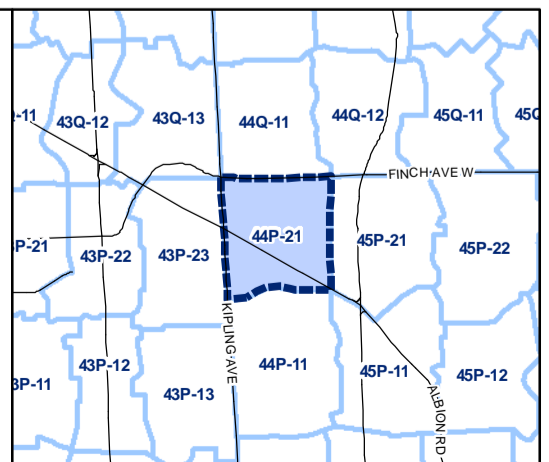
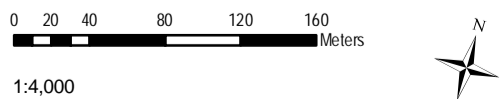
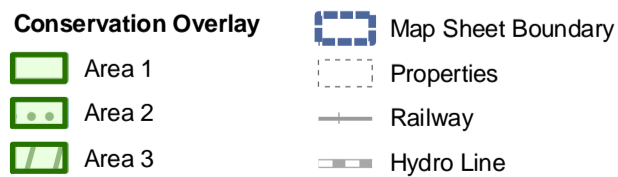
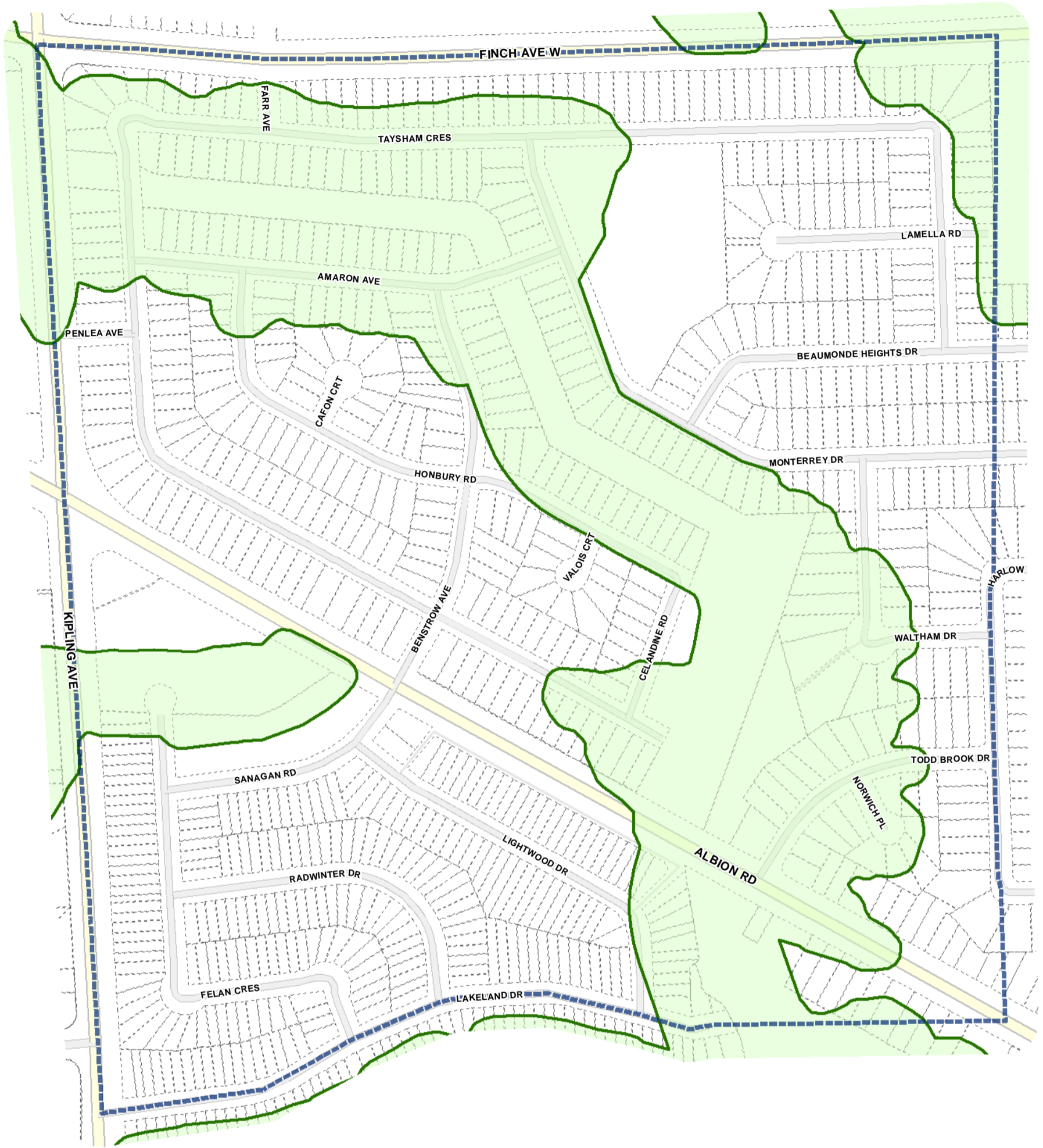
- Area 1
- Area 2
- Area 3

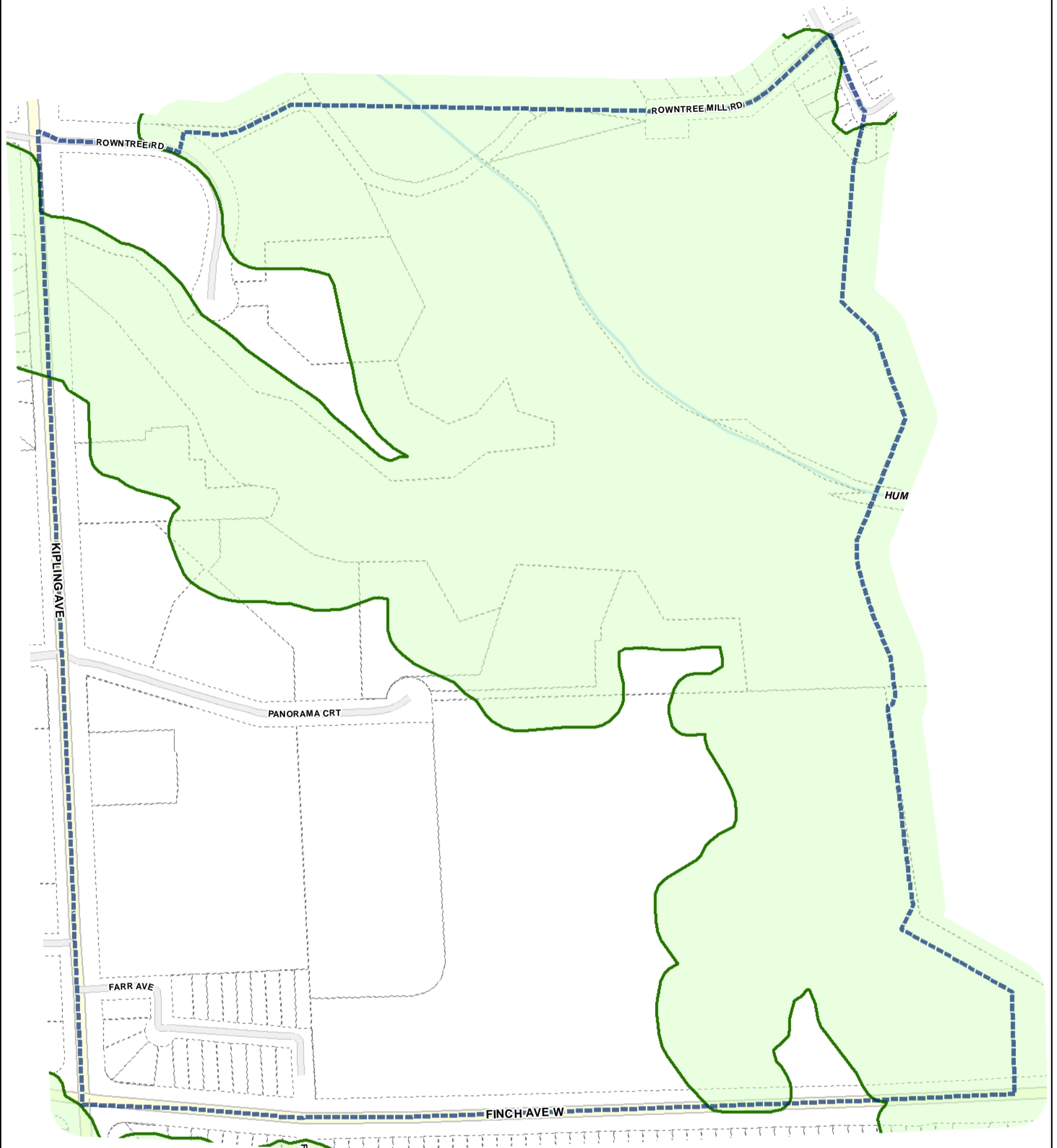
- Map Sheet Boundary
- Properties
- Railway
- Hydro Line



1:4,000



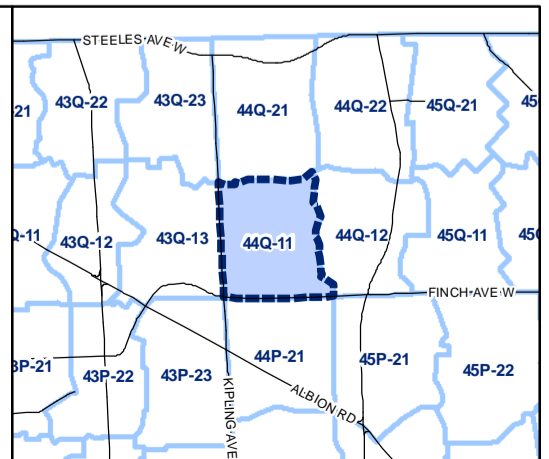
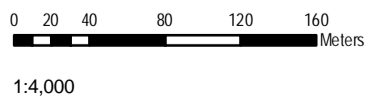


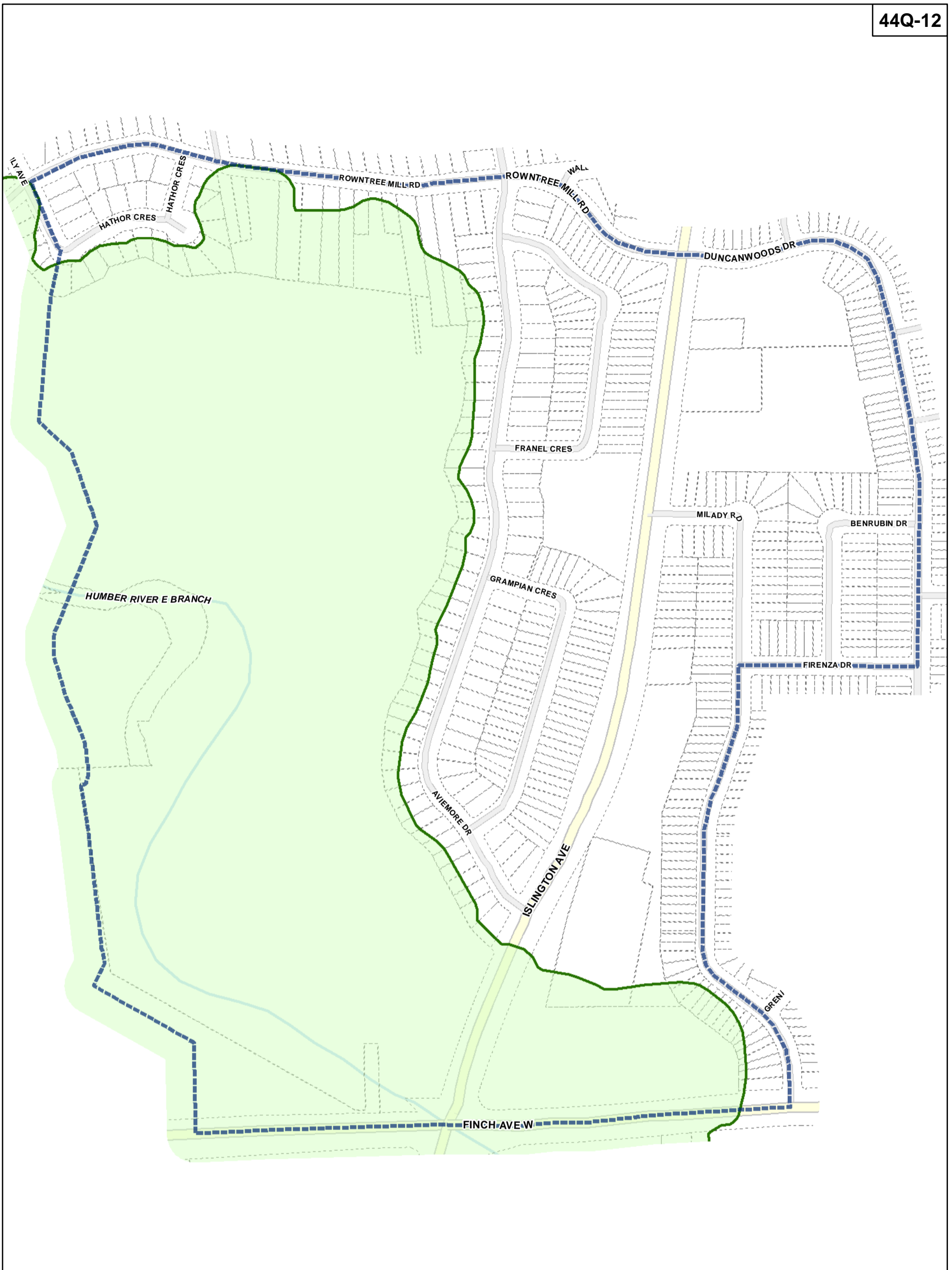


Conservation Overlay Map

April 21, 2010
Planning & Growth Management
Committee Meeting

- | | |
|-----------------------------|--------------------|
| Conservation Overlay | Map Sheet Boundary |
| Area 1 | Properties |
| Area 2 | Railway |
| Area 3 | Hydro Line |








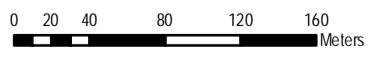
Conservation Overlay Map

April 21, 2010
Planning & Growth Management
Committee Meeting

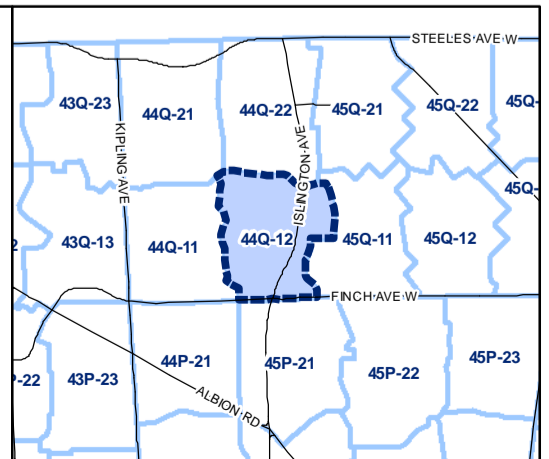
Conservation Overlay

-  Area 1
-  Area 2
-  Area 3

-  Map Sheet Boundary
-  Properties
-  Railway
-  Hydro Line



1:4,000

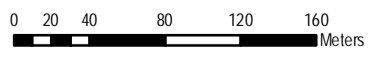




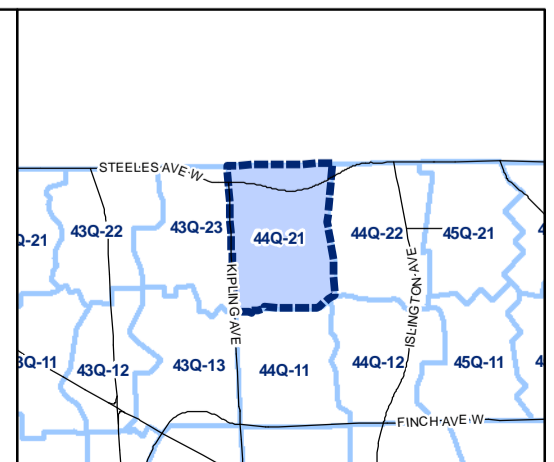
Conservation Overlay Map

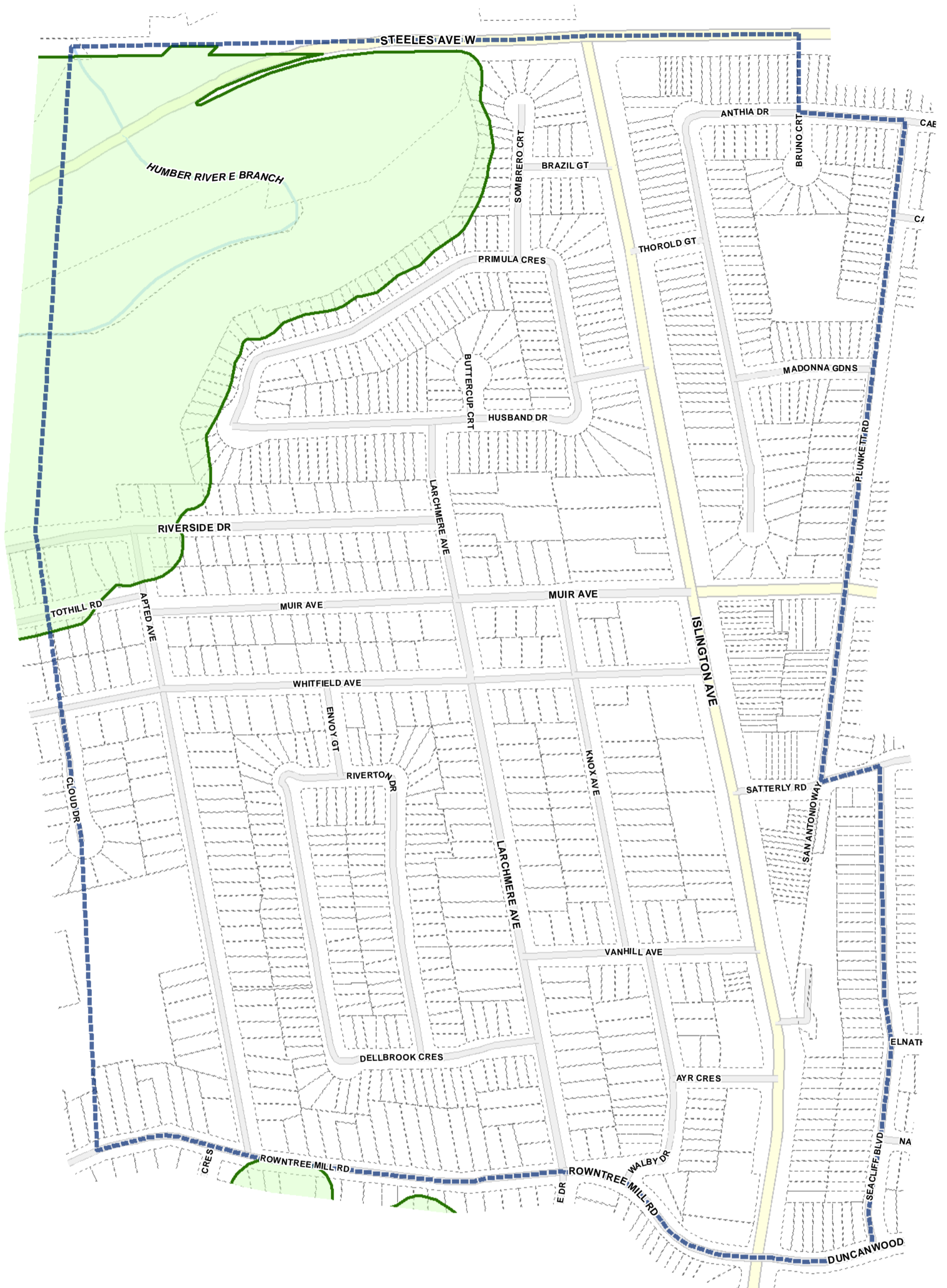
April 21, 2010
Planning & Growth Management
Committee Meeting

- | | |
|-----------------------------|--------------------|
| Conservation Overlay | Map Sheet Boundary |
| Area 1 | Properties |
| Area 2 | Railway |
| Area 3 | Hydro Line |



1:4,000





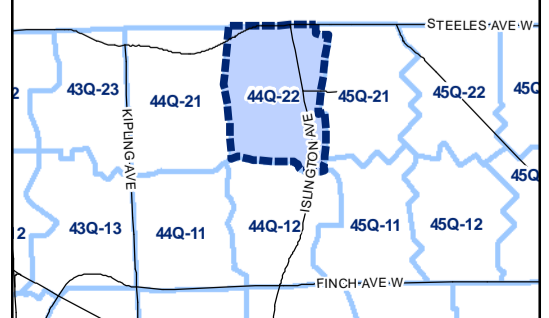
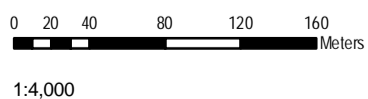
Conservation Overlay Map

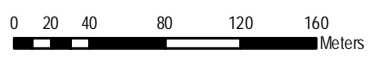
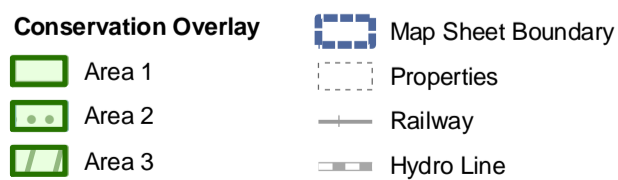
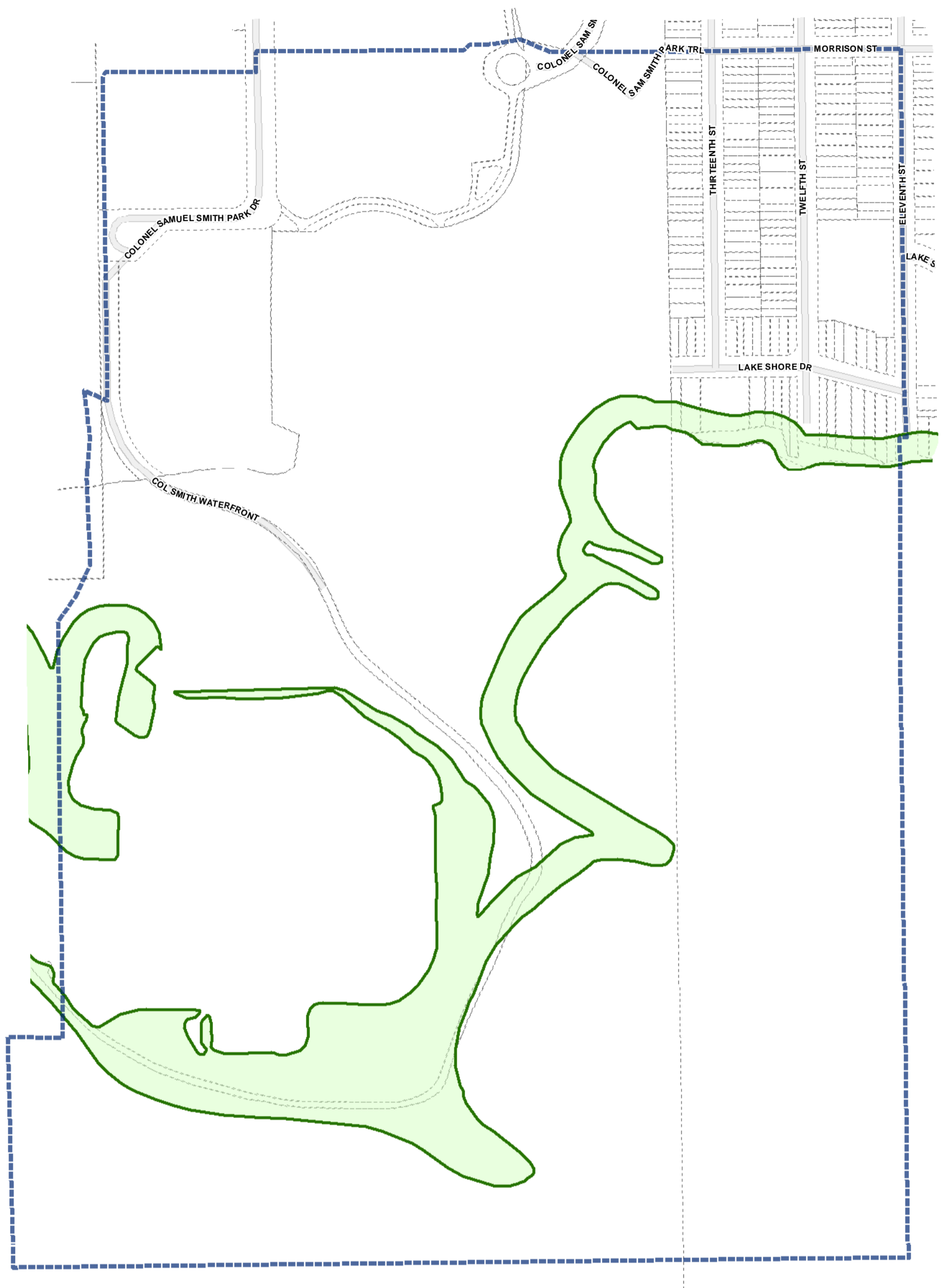
April 21, 2010
Planning & Growth Management
Committee Meeting

Conservation Overlay

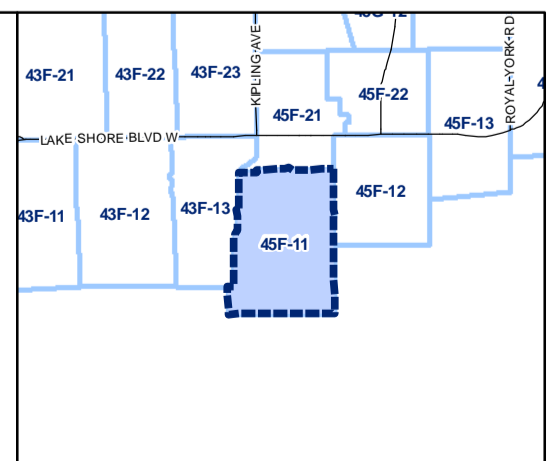
- Area 1
- Area 2
- Area 3

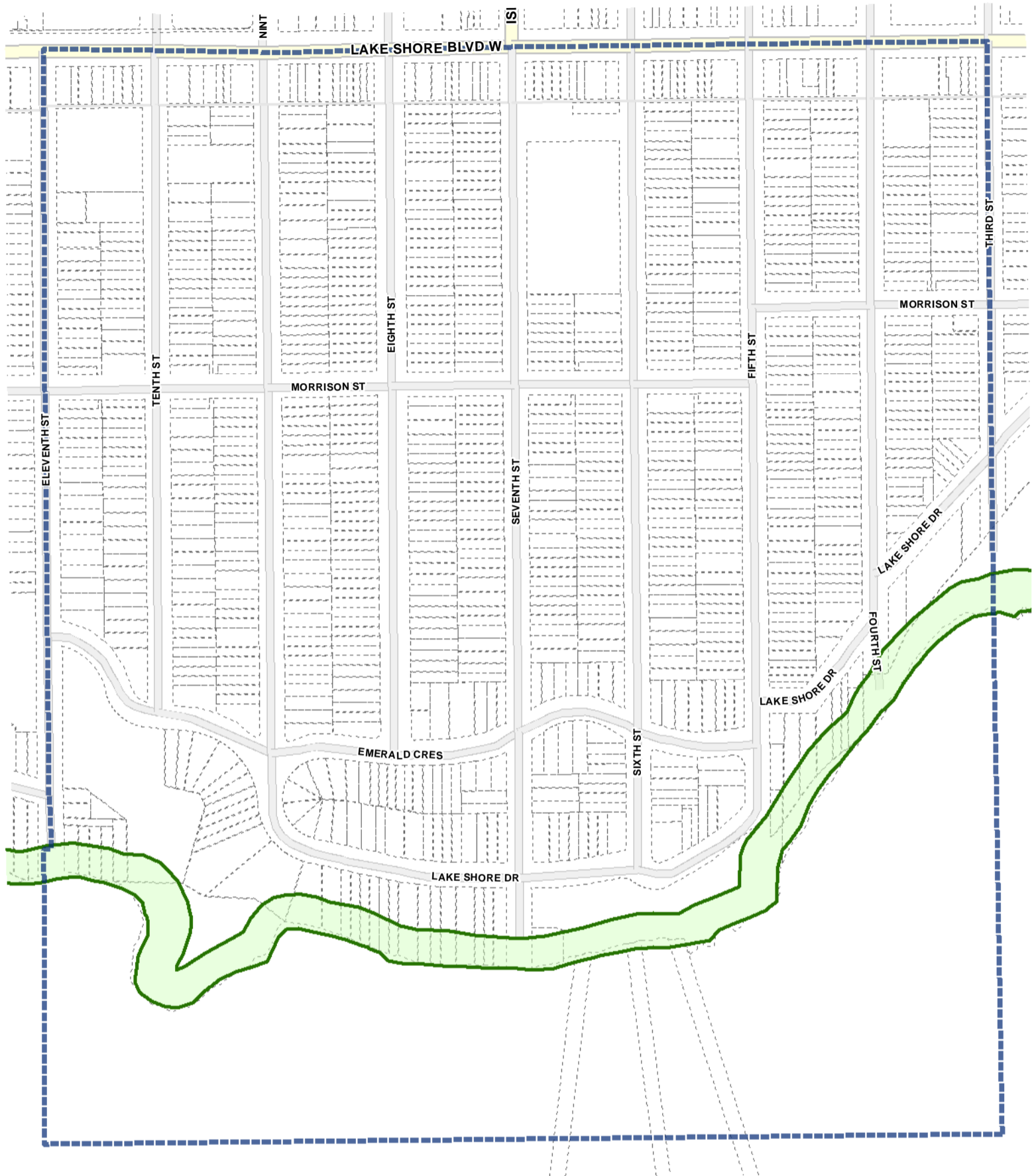
- Map Sheet Boundary
- Properties
- Railway
- Hydro Line





1:4,000





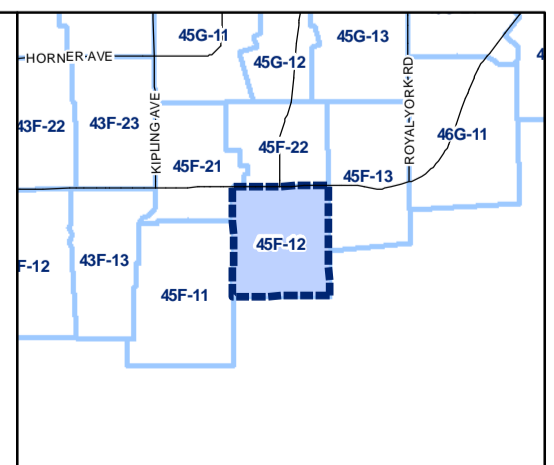
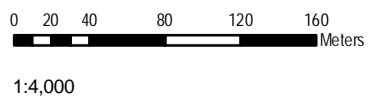
Conservation Overlay Map

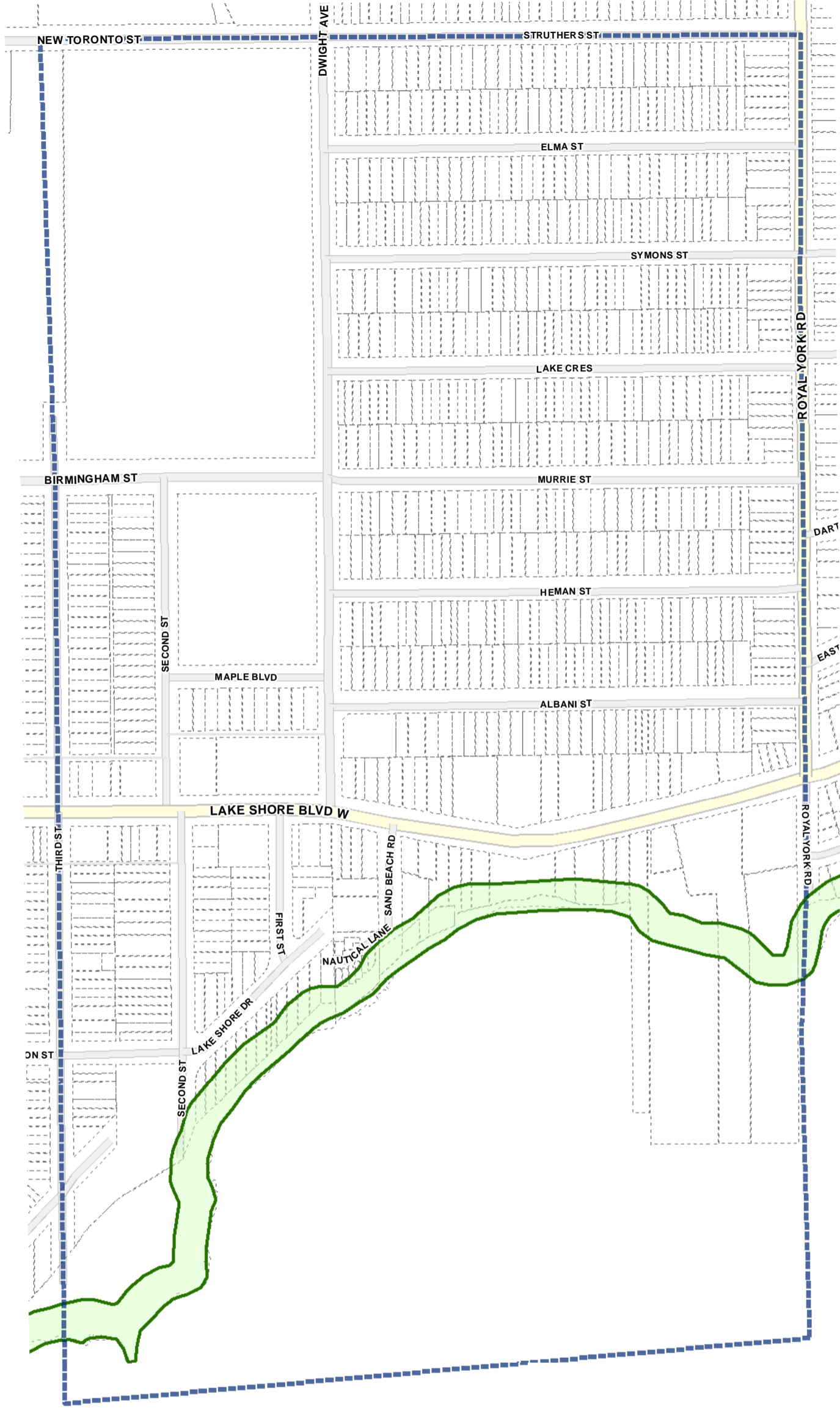
April 21, 2010
Planning & Growth Management
Committee Meeting

Conservation Overlay

- Area 1
- Area 2
- Area 3

- Map Sheet Boundary
- Properties
- Railway
- Hydro Line







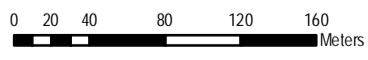
Conservation Overlay Map

April 21, 2010
Planning & Growth Management
Committee Meeting

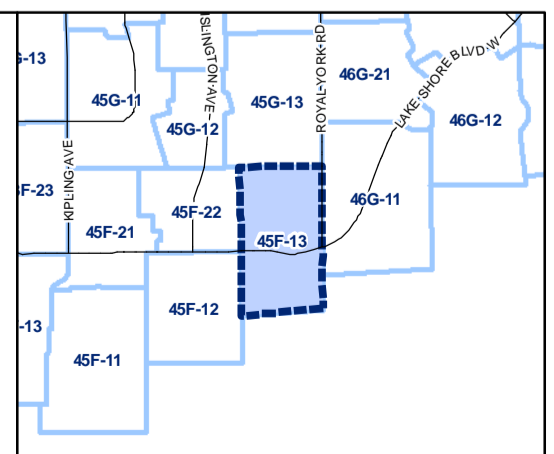
Conservation Overlay

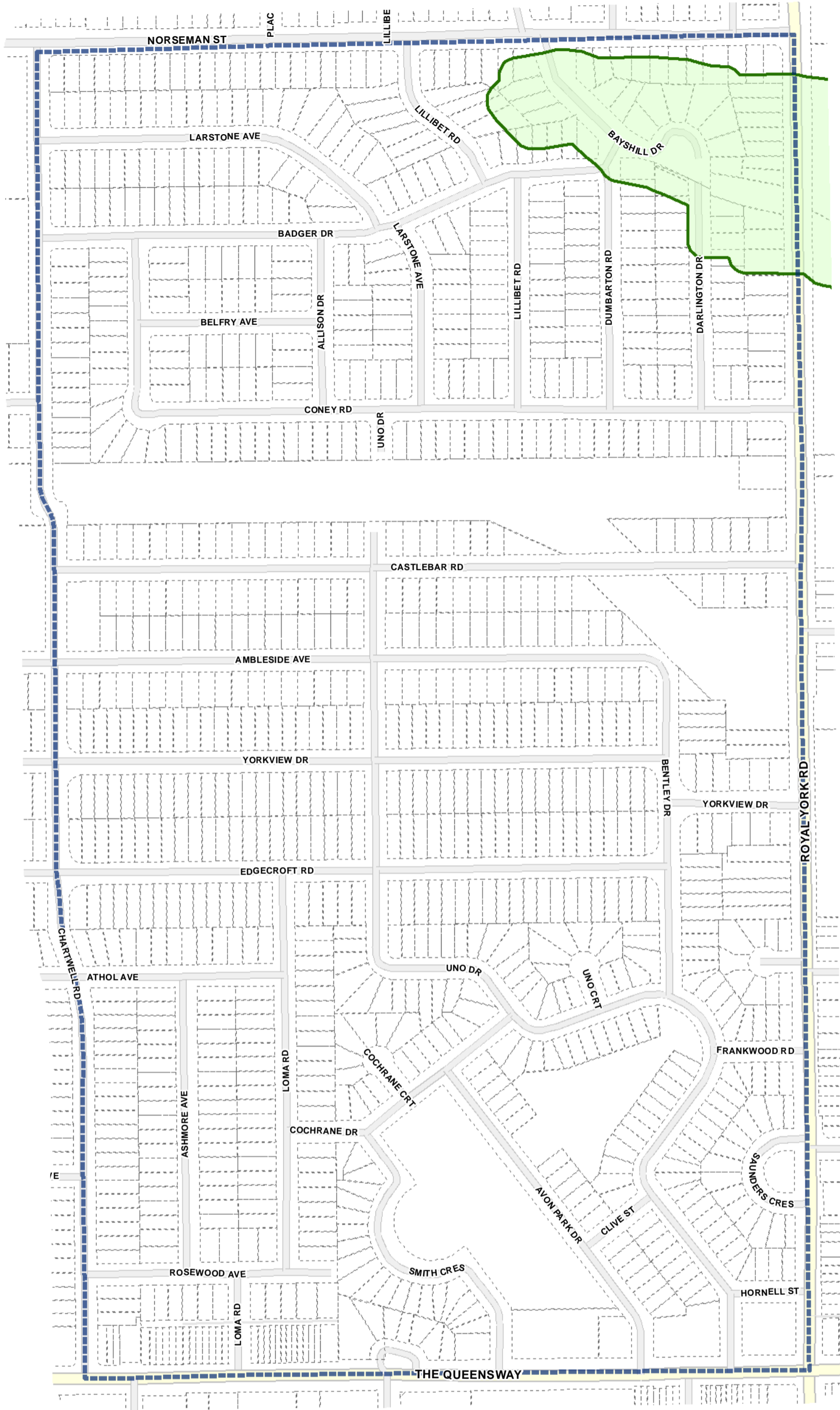
-  Area 1
-  Area 2
-  Area 3

-  Map Sheet Boundary
-  Properties
-  Railway
-  Hydro Line



1:4,000






Conservation Overlay Map

April 21, 2010
Planning & Growth Management
Committee Meeting

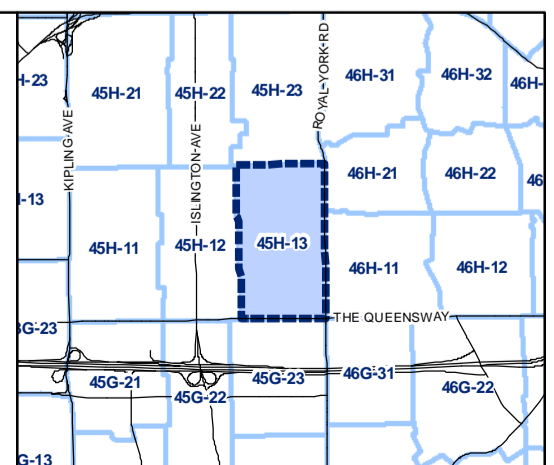
Conservation Overlay

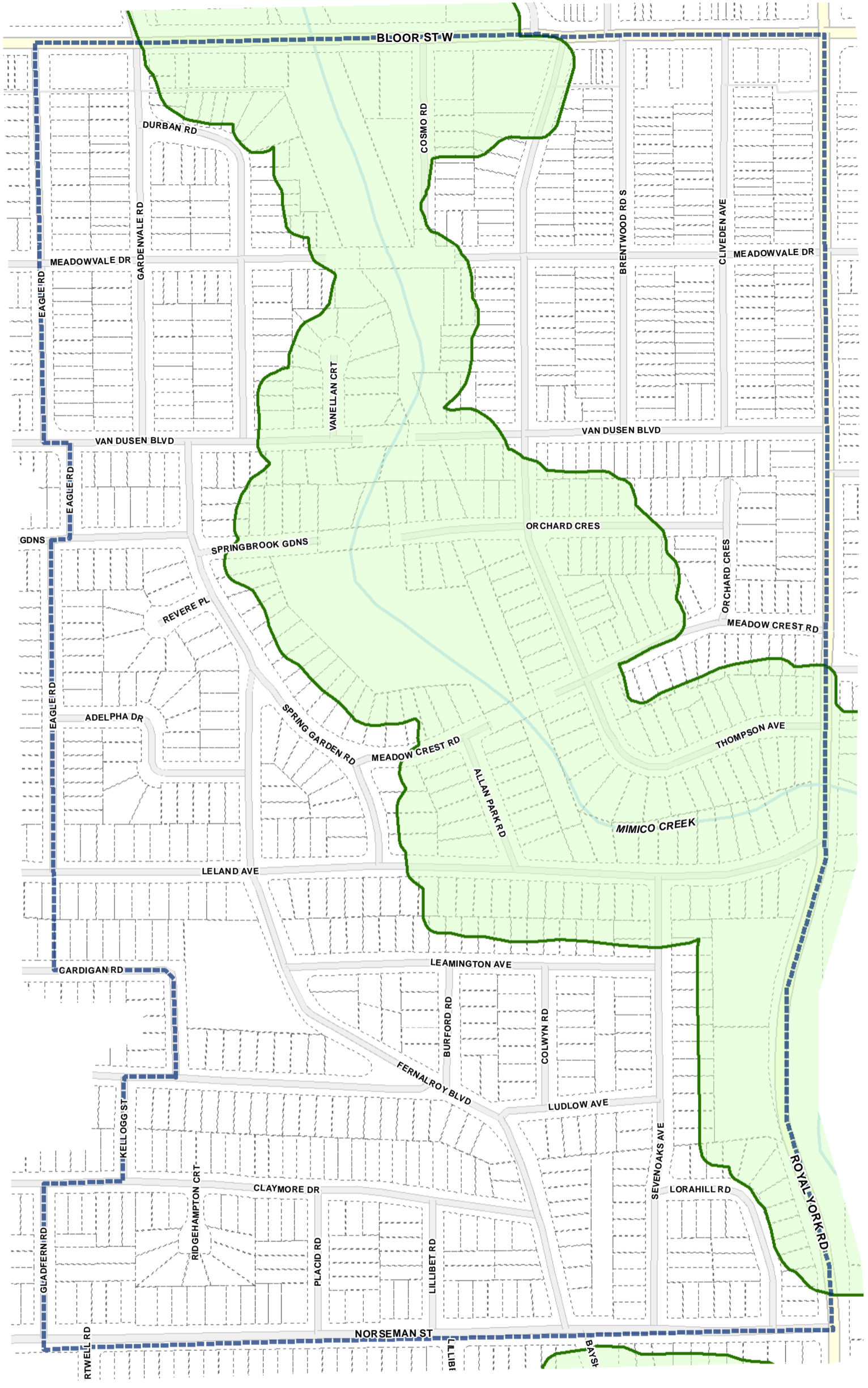
- Area 1
- Area 2
- Area 3

- Map Sheet Boundary
- Properties
- Railway
- Hydro Line



1:4,000

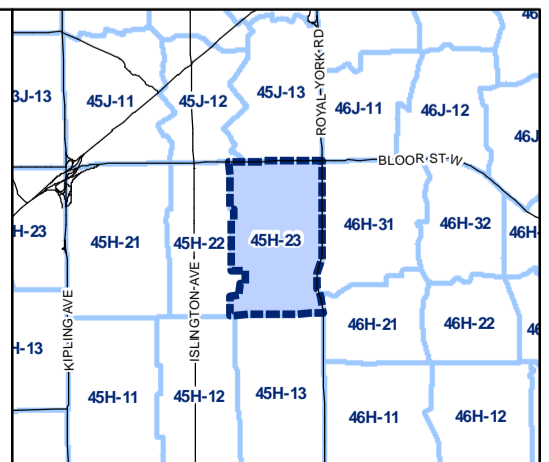
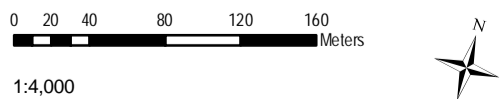


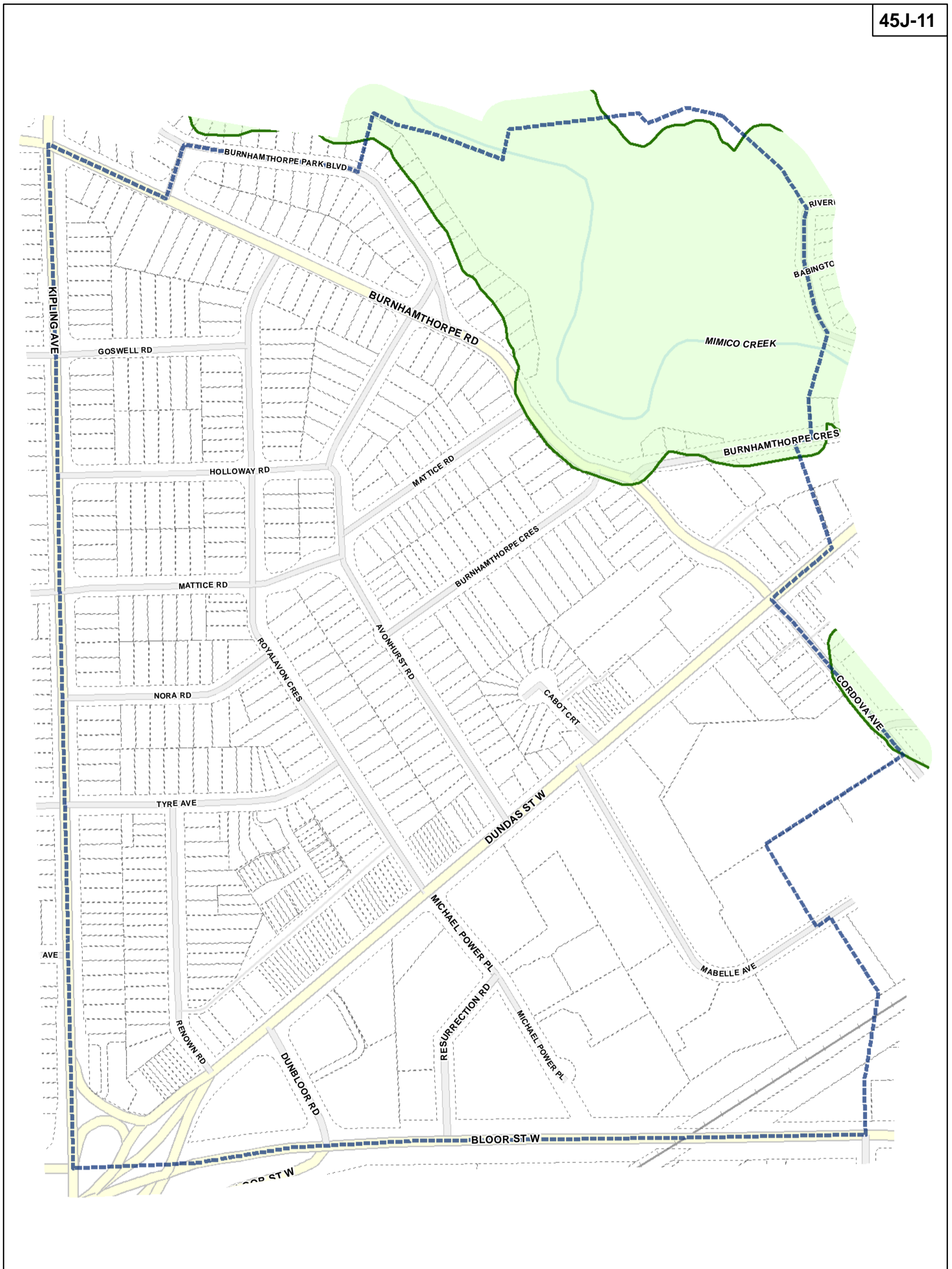


Conservation Overlay Map

April 21, 2010
Planning & Growth Management
Committee Meeting

- | | |
|-----------------------------|--------------------|
| Conservation Overlay | Map Sheet Boundary |
| Area 1 | Properties |
| Area 2 | Railway |
| Area 3 | Hydro Line |





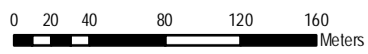
Conservation Overlay Map

April 21, 2010
Planning & Growth Management
Committee Meeting

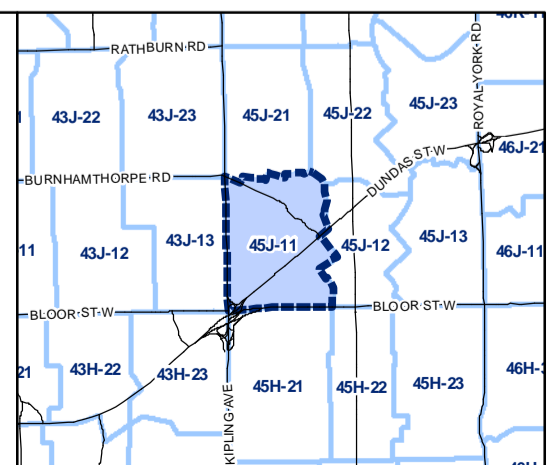
Conservation Overlay

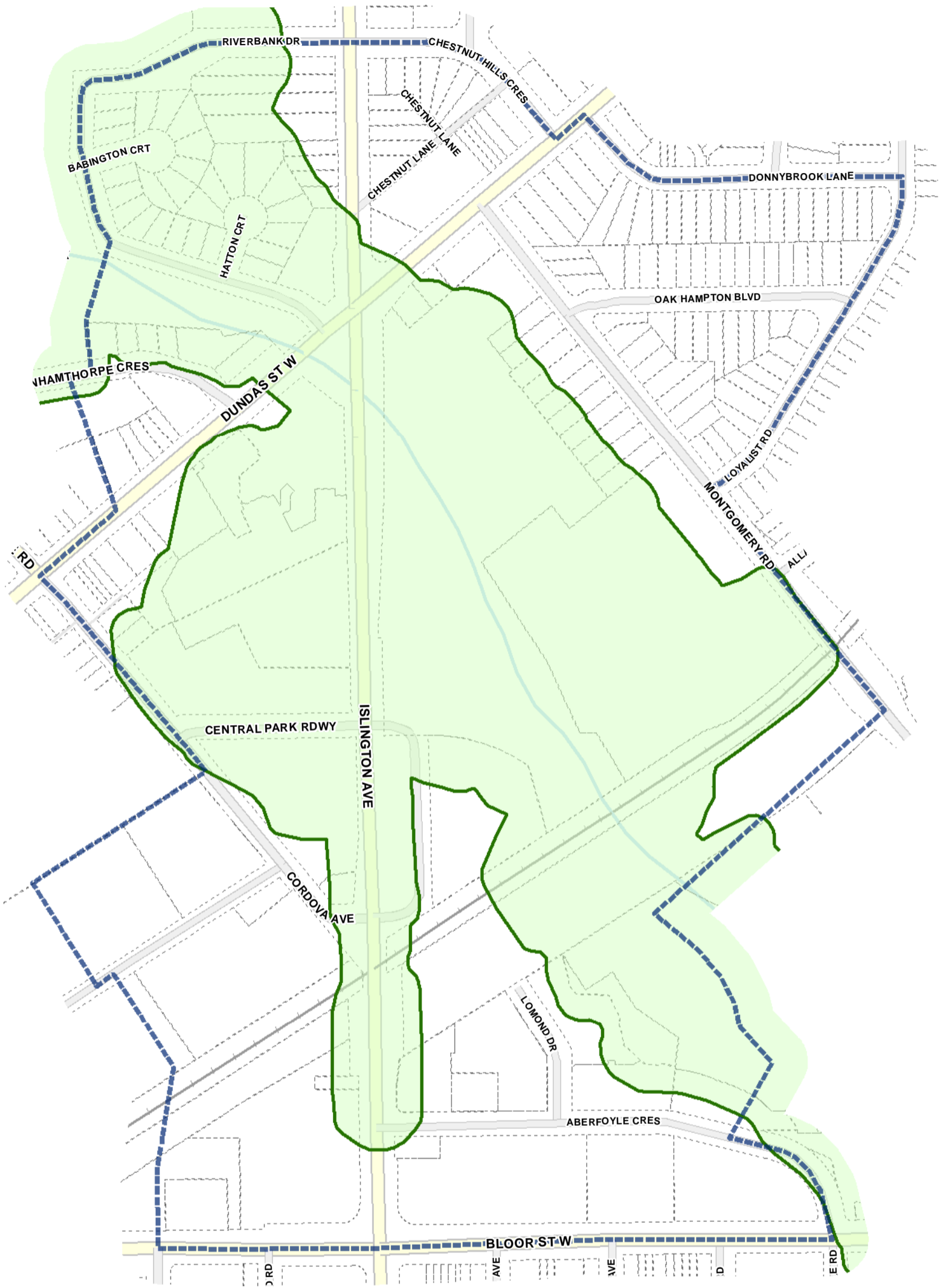
- Area 1
- Area 2
- Area 3

- Map Sheet Boundary
- Properties
- Railway
- Hydro Line



1:4,000





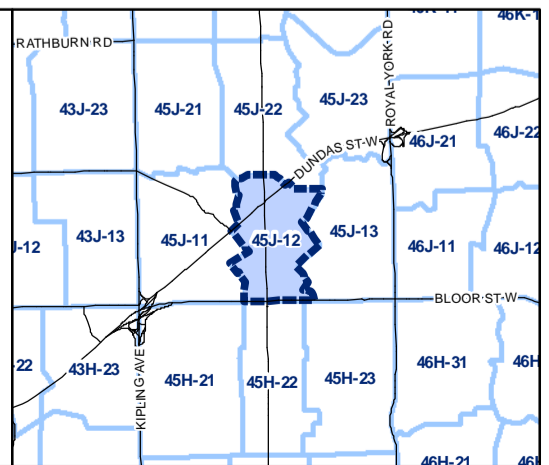
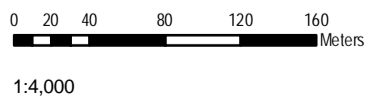
Conservation Overlay Map

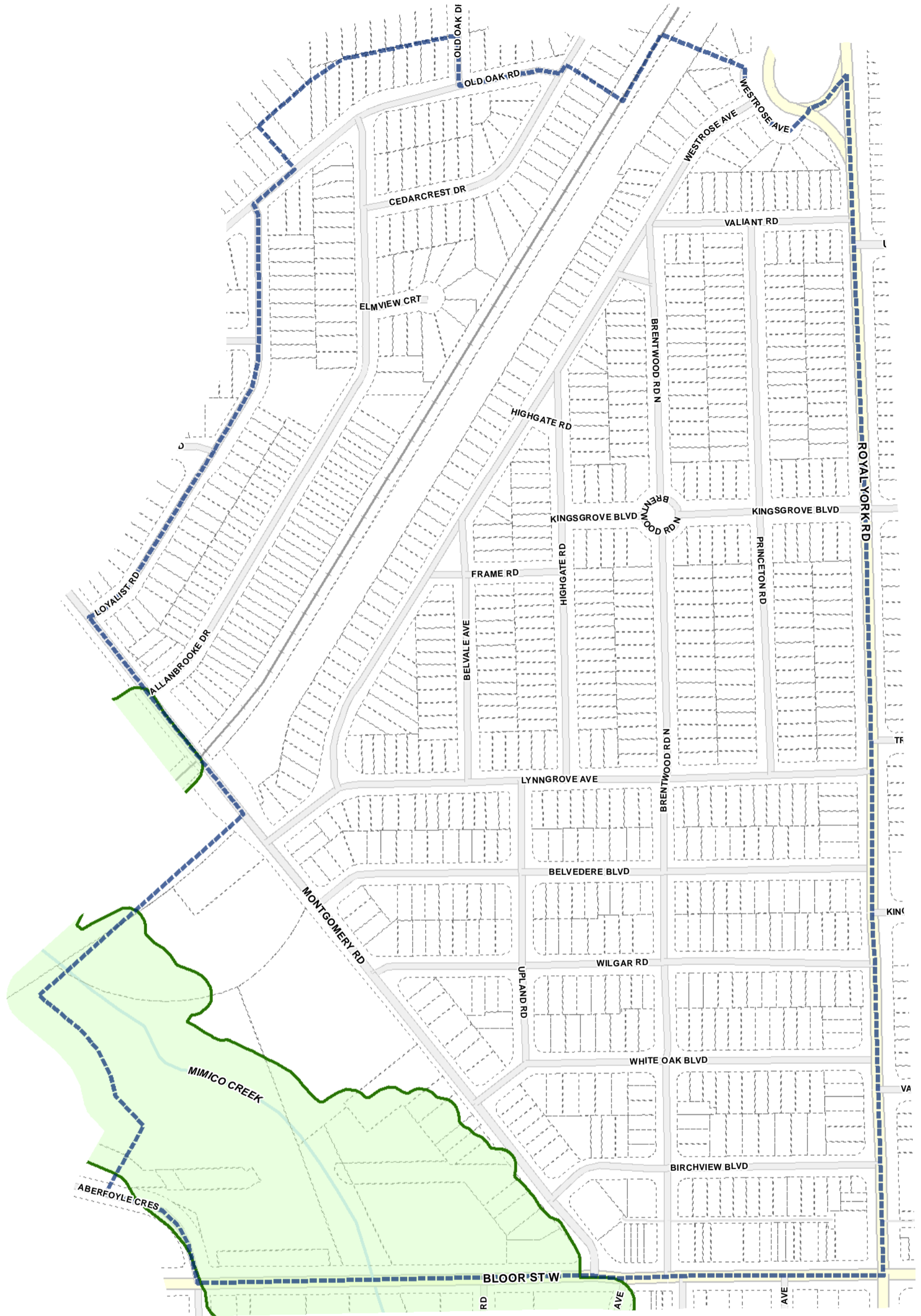
April 21, 2010
Planning & Growth Management
Committee Meeting

Conservation Overlay

- Area 1
- Area 2
- Area 3

- Map Sheet Boundary
- Properties
- Railway
- Hydro Line






Conservation Overlay Map

April 21, 2010
Planning & Growth Management
Committee Meeting

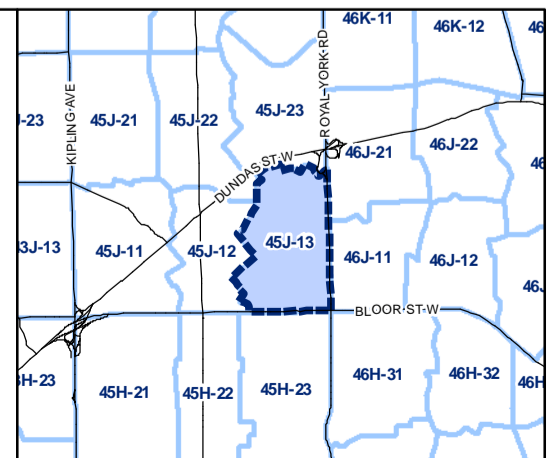
Conservation Overlay

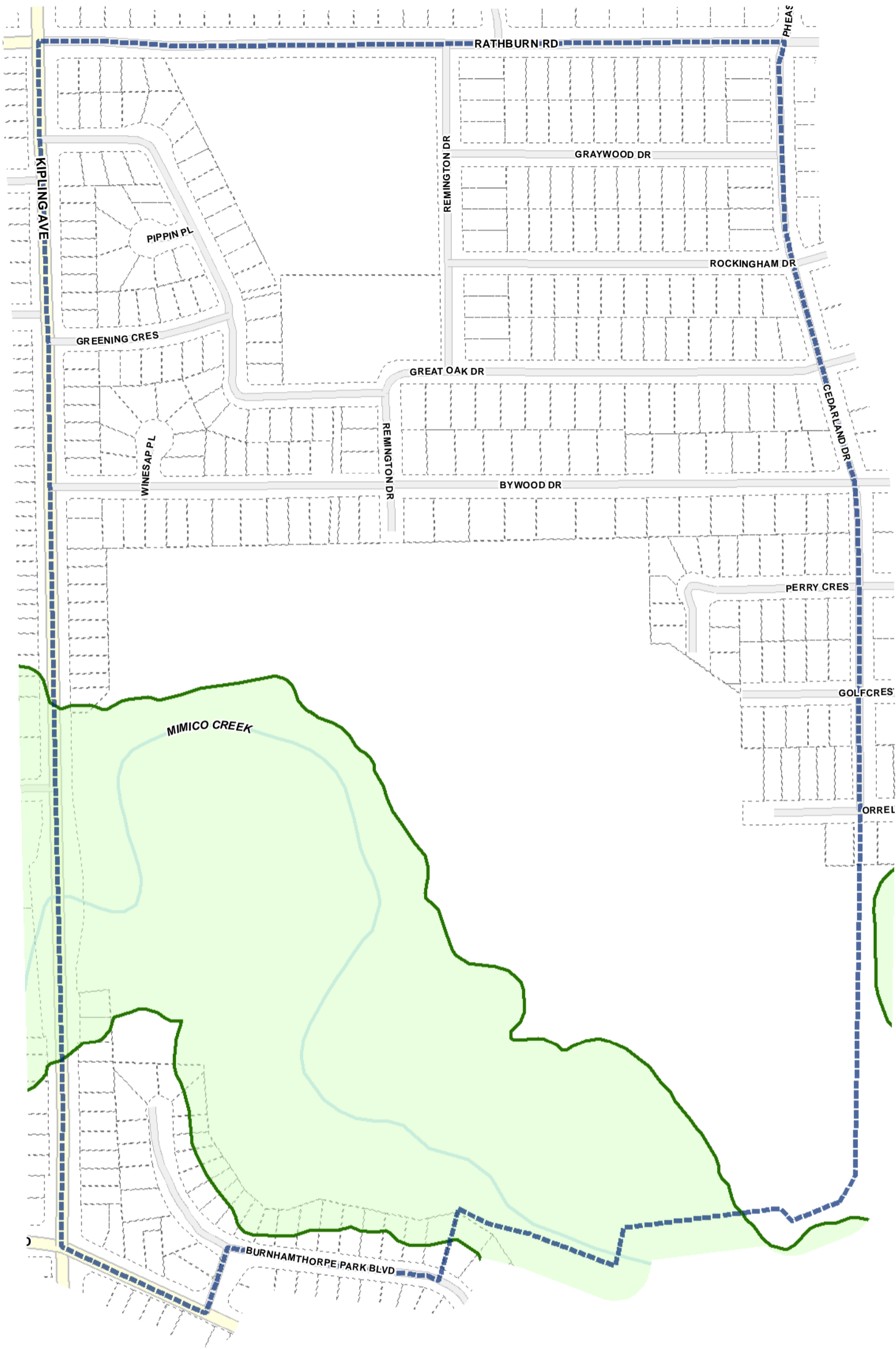
- Area 1
- Area 2
- Area 3

- Map Sheet Boundary
- Properties
- Railway
- Hydro Line



1:4,000





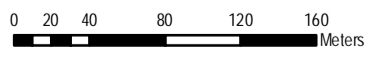
Conservation Overlay Map

April 21, 2010
Planning & Growth Management
Committee Meeting

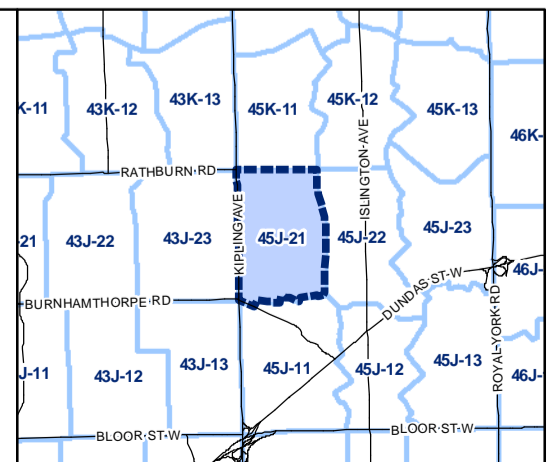
Conservation Overlay

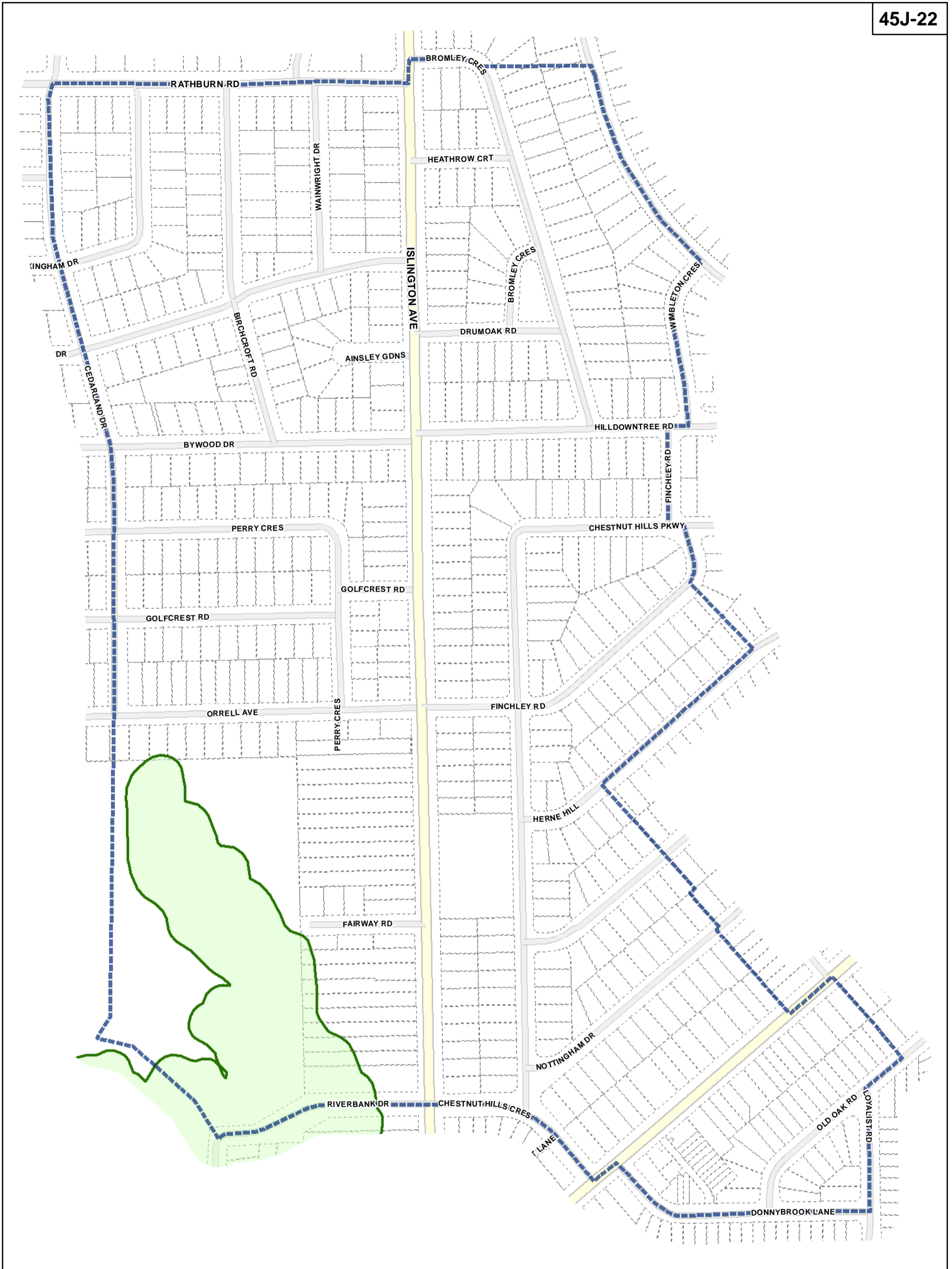
- Area 1
- Area 2
- Area 3

- Map Sheet Boundary
- Properties
- Railway
- Hydro Line



1:4,000





Conservation Overlay Map

April 21, 2010
Planning & Growth Management
Committee Meeting

Conservation Overlay

- Area 1
- Area 2
- Area 3

- Map Sheet Boundary
- Properties
- Railway
- Hydro Line

