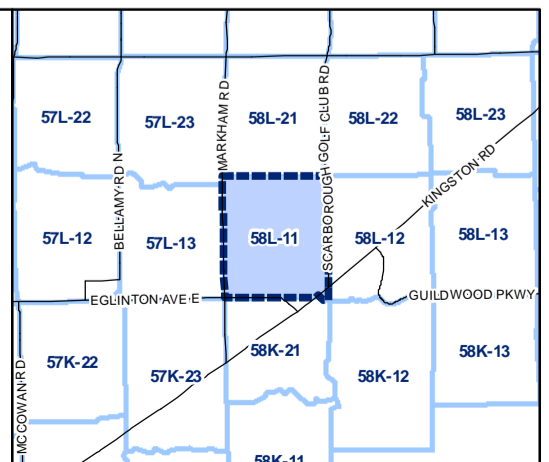
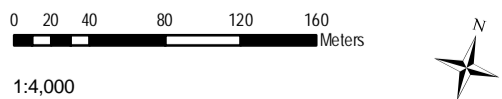
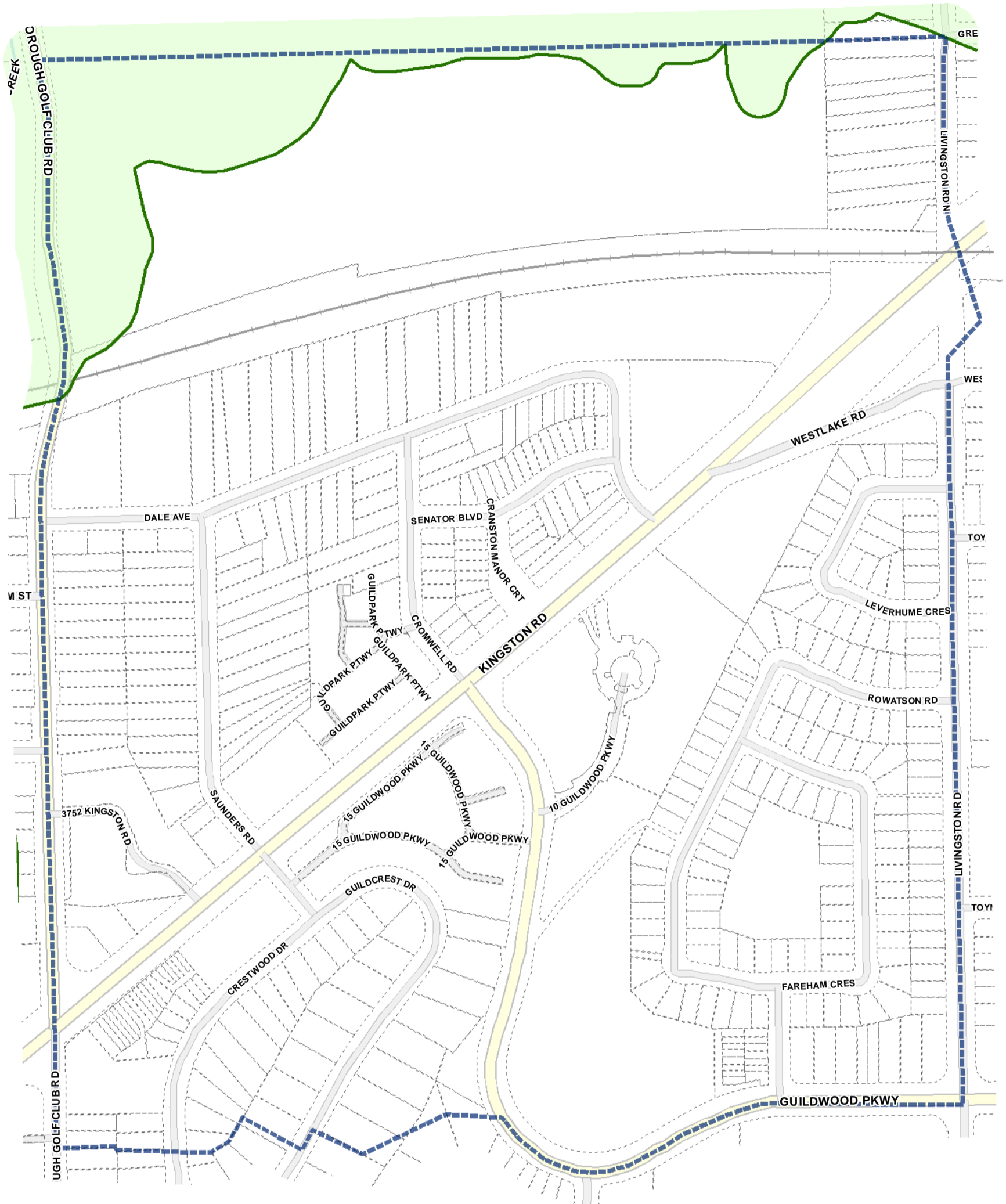


**Conservation Overlay Map**

April 21, 2010  
Planning & Growth Management  
Committee Meeting

- |                             |                    |
|-----------------------------|--------------------|
| <b>Conservation Overlay</b> | Map Sheet Boundary |
| Area 1                      | Properties         |
| Area 2                      | Railway            |
| Area 3                      | Hydro Line         |






**Conservation Overlay Map**

April 21, 2010  
Planning & Growth Management  
Committee Meeting

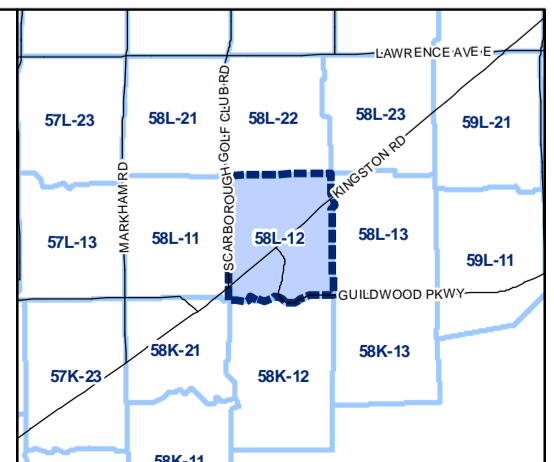
**Conservation Overlay**

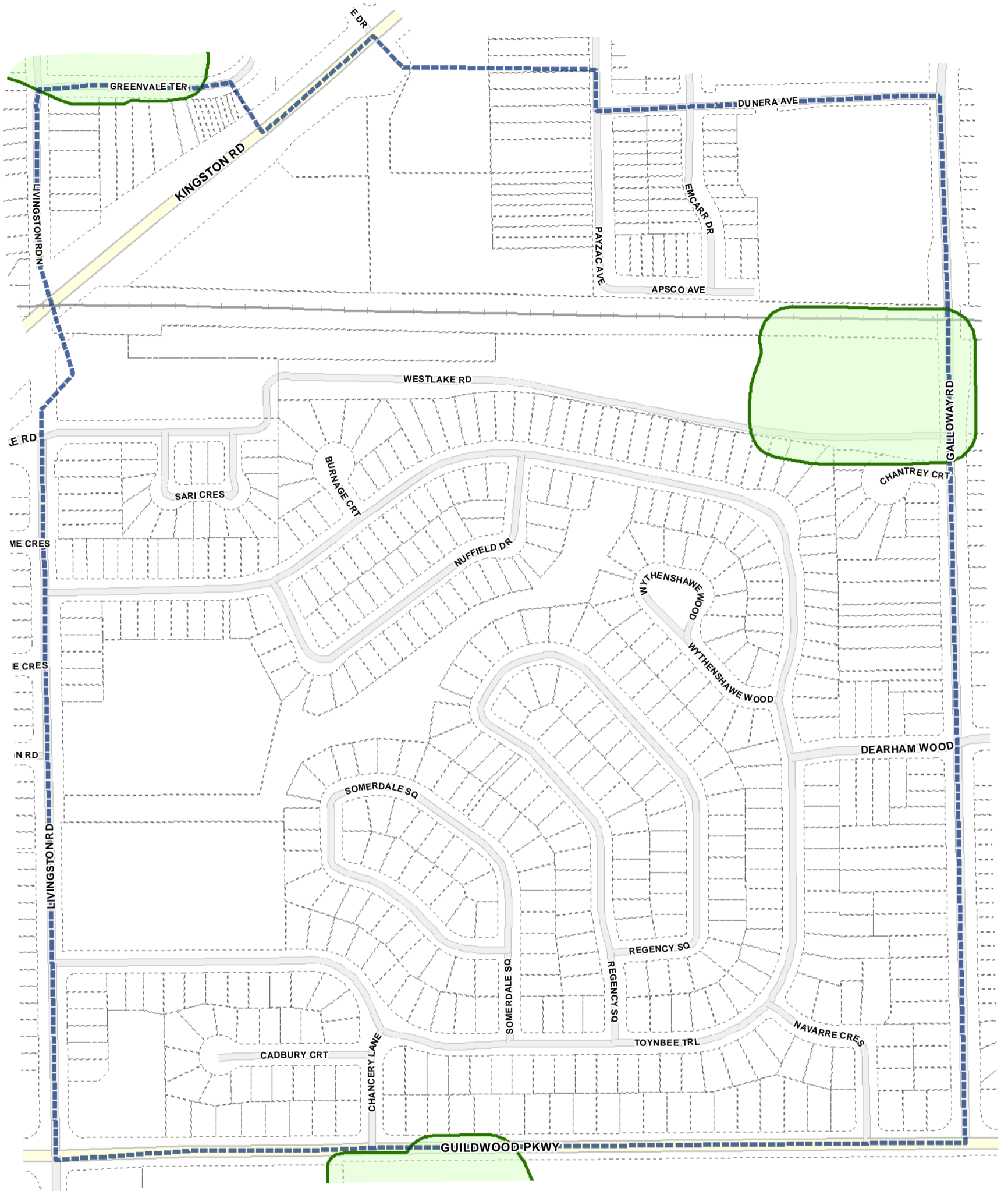
- Area 1
- Area 2
- Area 3

- Map Sheet Boundary
- Properties
- Railway
- Hydro Line



1:4,000

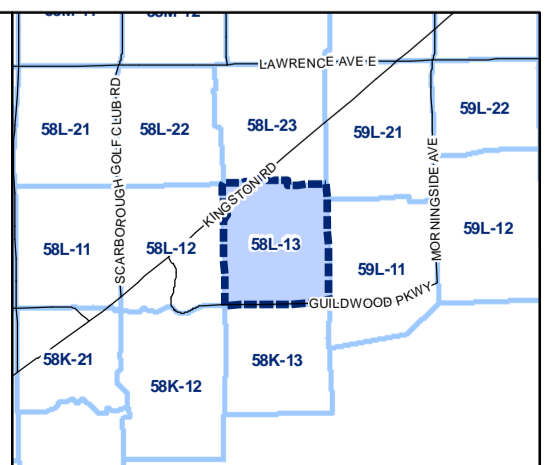
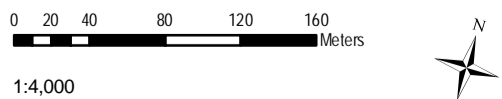


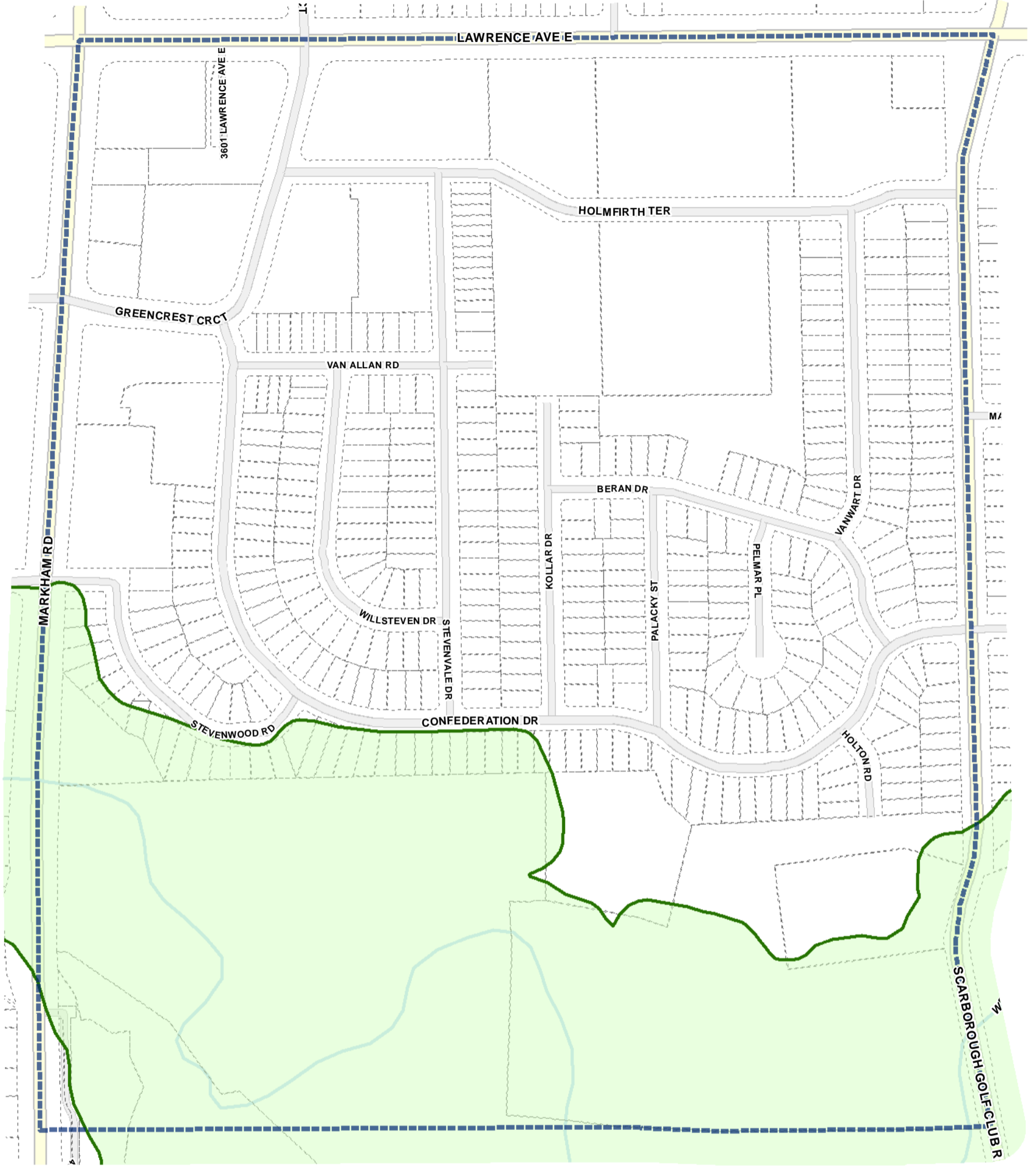


**Conservation Overlay Map**

April 21, 2010  
Planning & Growth Management  
Committee Meeting

- |                             |                    |
|-----------------------------|--------------------|
| <b>Conservation Overlay</b> | Map Sheet Boundary |
| Area 1                      | Properties         |
| Area 2                      | Railway            |
| Area 3                      | Hydro Line         |

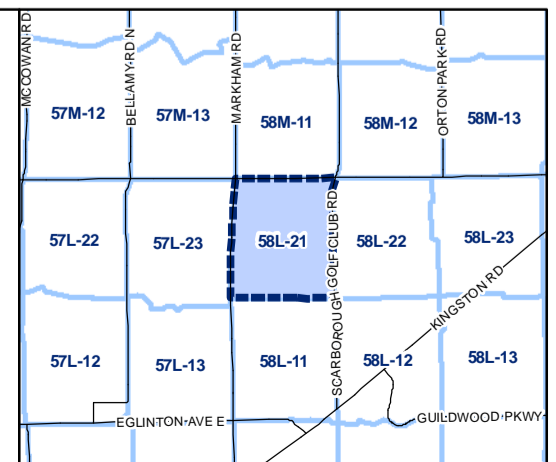
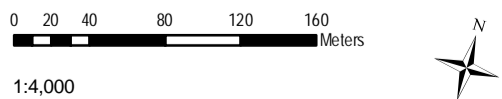


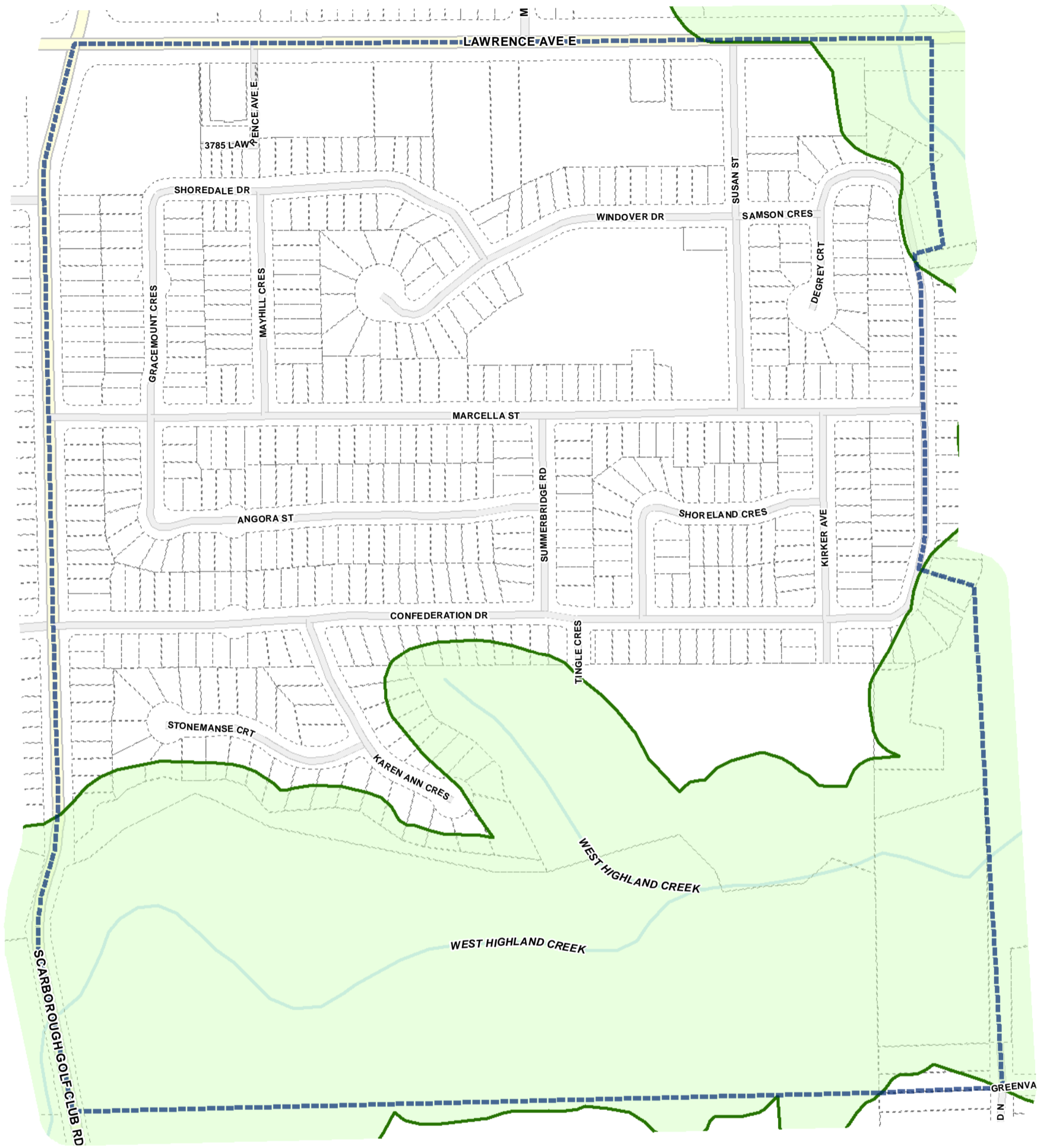


**Conservation Overlay Map**

April 21, 2010  
Planning & Growth Management  
Committee Meeting

- |                             |                    |
|-----------------------------|--------------------|
| <b>Conservation Overlay</b> | Map Sheet Boundary |
| Area 1                      | Properties         |
| Area 2                      | Railway            |
| Area 3                      | Hydro Line         |

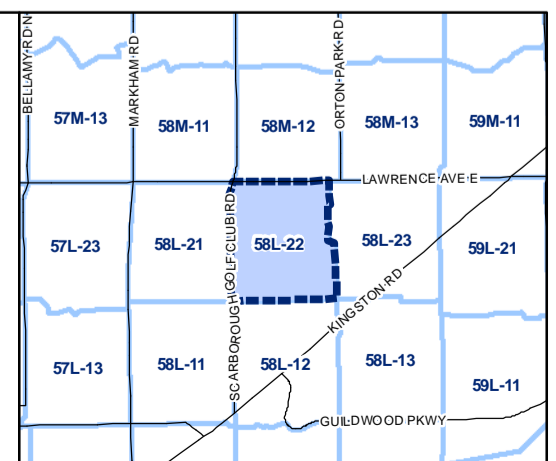
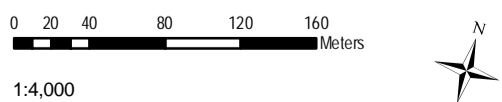


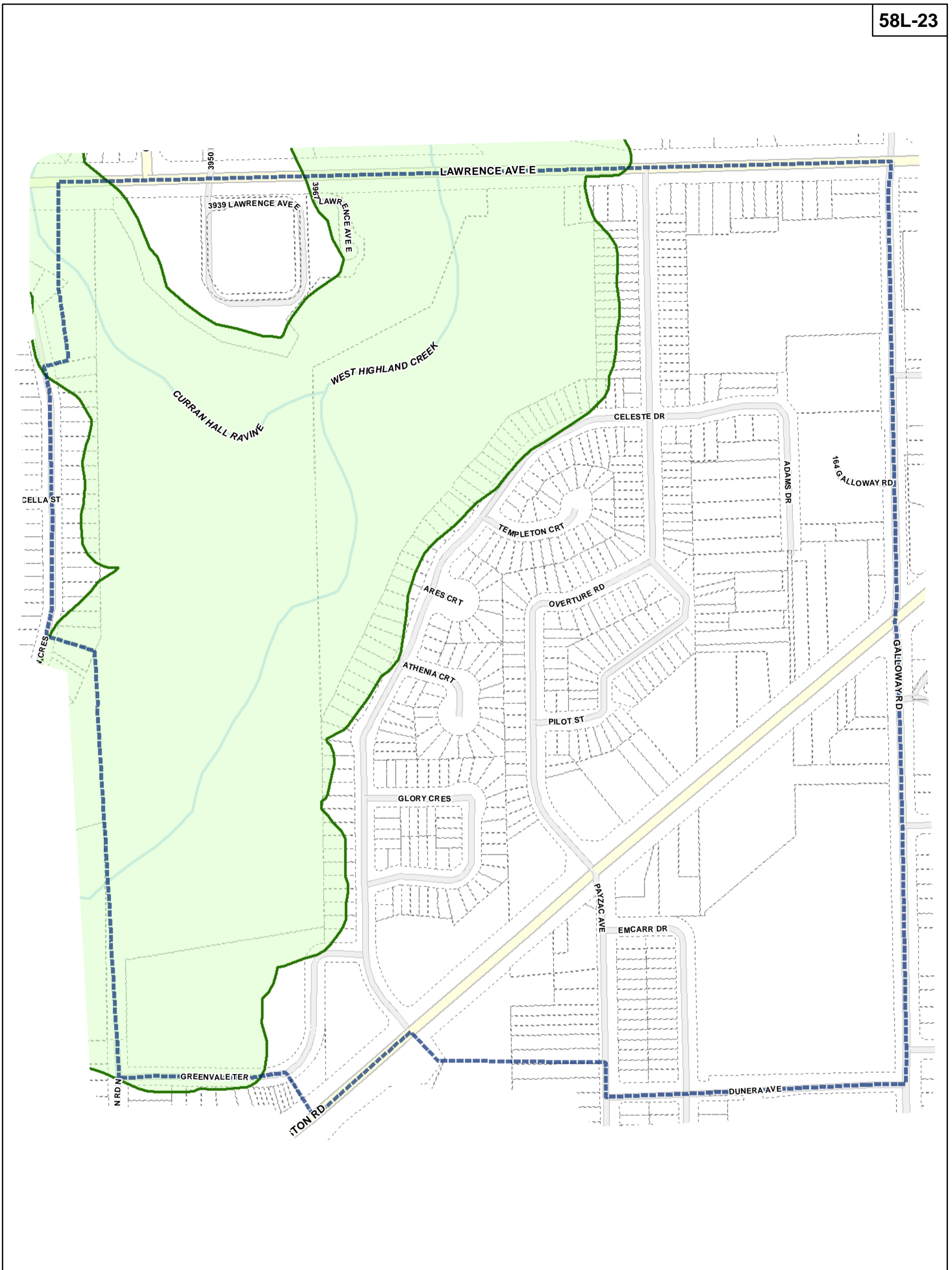


**Conservation Overlay Map**

April 21, 2010  
Planning & Growth Management  
Committee Meeting

- Conservation Overlay**
  - Area 1
  - Area 2
  - Area 3
- Map Sheet Boundary
- Properties
- Railway
- Hydro Line





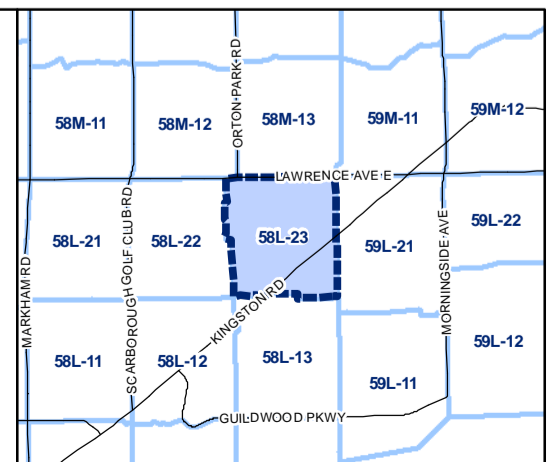
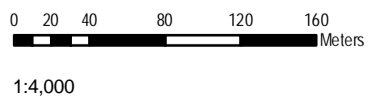
**Conservation Overlay Map**

April 21, 2010  
Planning & Growth Management  
Committee Meeting

**Conservation Overlay**

- Area 1
- Area 2
- Area 3

- Map Sheet Boundary
- Properties
- Railway
- Hydro Line

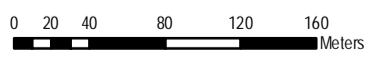




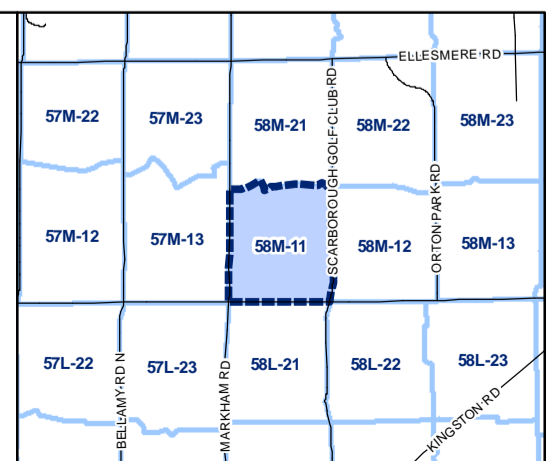
**Conservation Overlay Map**

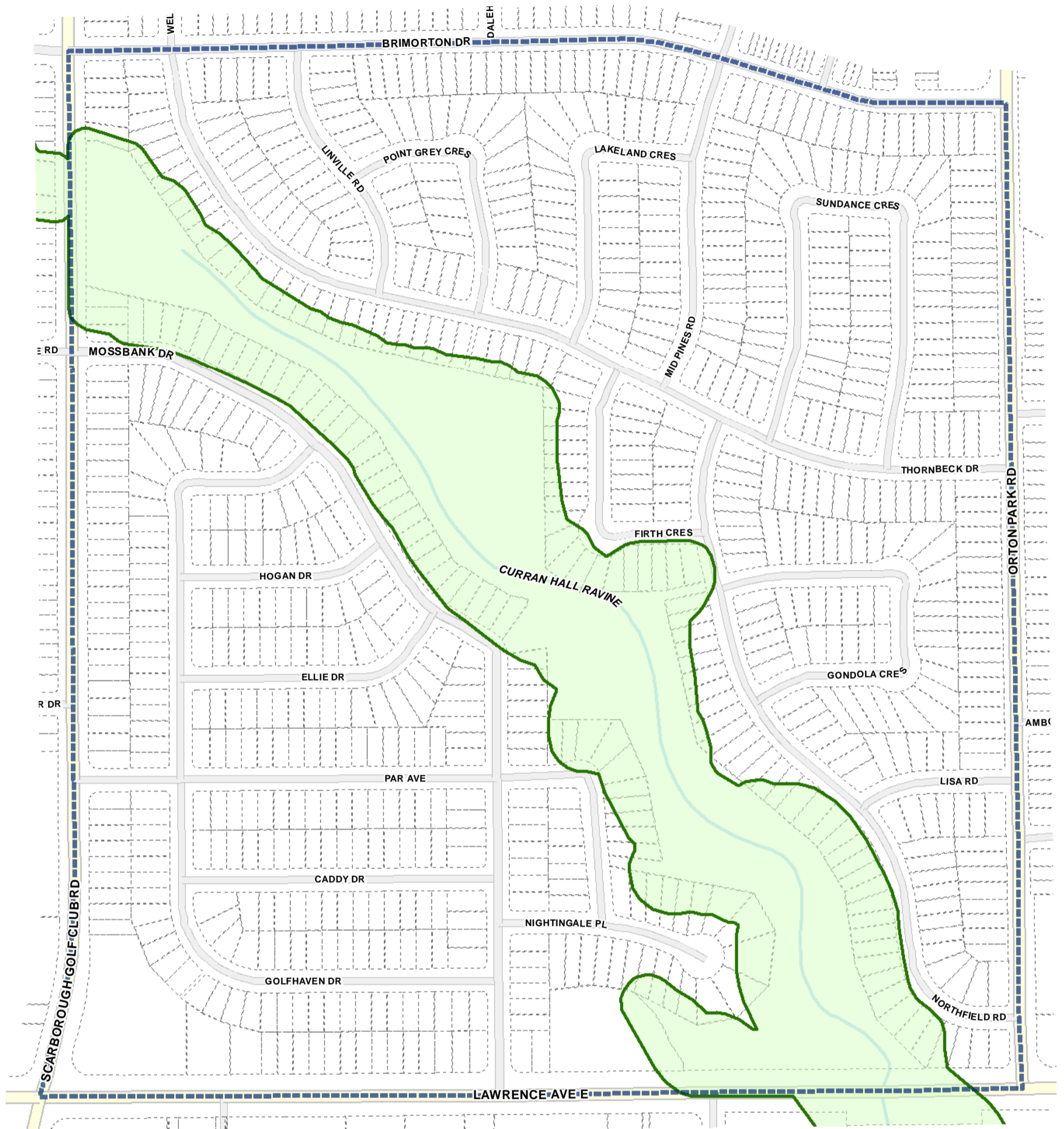
April 21, 2010  
Planning & Growth Management  
Committee Meeting

- Conservation Overlay**
- Area 1
- Area 2
- Area 3
- Map Sheet Boundary
- Properties
- Railway
- Hydro Line



1:4,000








**Conservation Overlay Map**

April 21, 2010  
Planning & Growth Management  
Committee Meeting

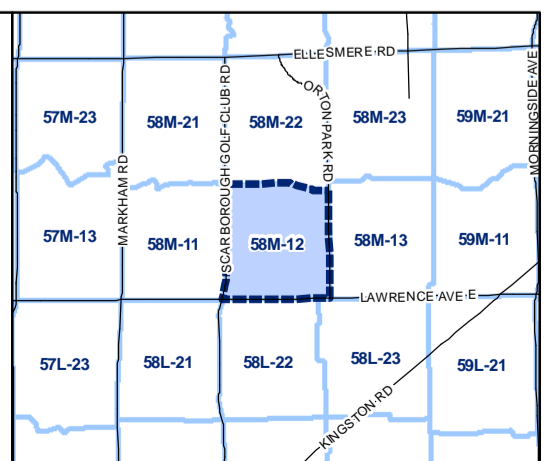
**Conservation Overlay**

-  Area 1
-  Area 2
-  Area 3

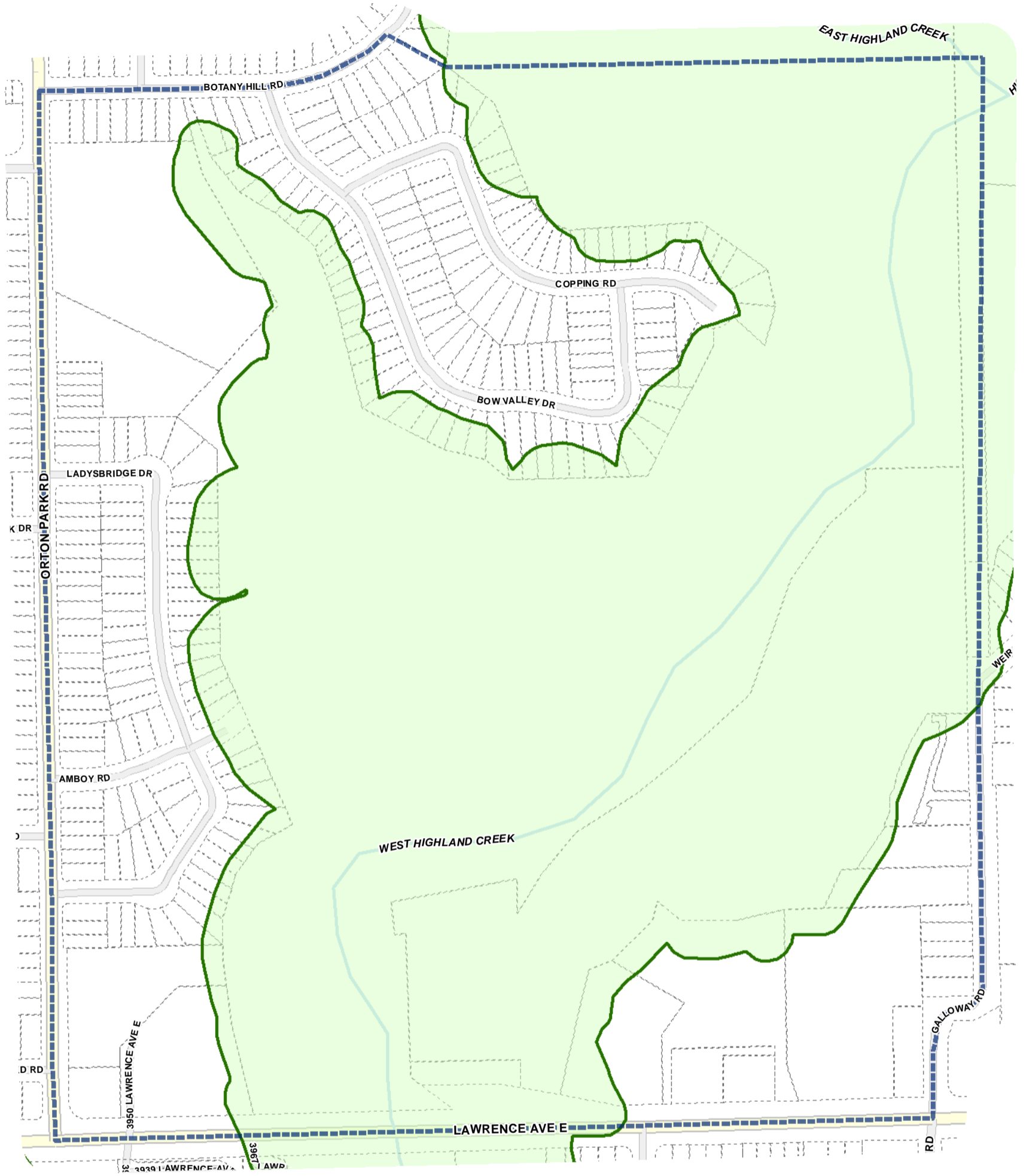
-  Map Sheet Boundary
-  Properties
-  Railway
-  Hydro Line



1:4,000



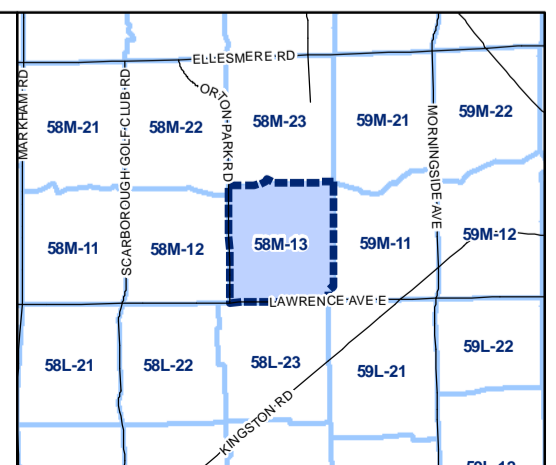
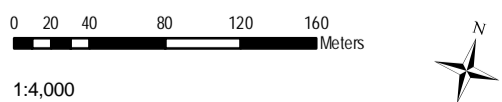


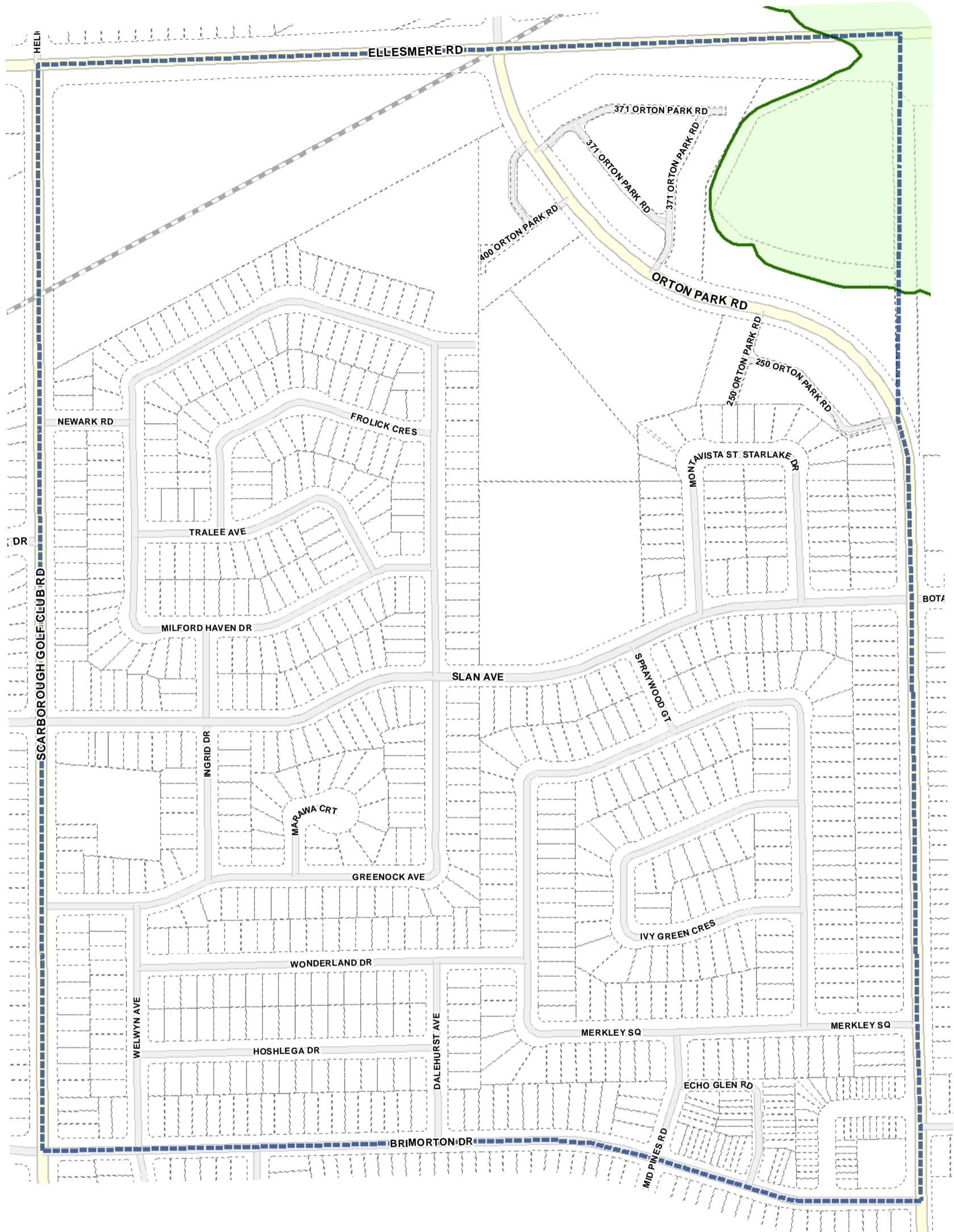


**Conservation Overlay Map**

April 21, 2010  
Planning & Growth Management  
Committee Meeting

- |                             |                    |
|-----------------------------|--------------------|
| <b>Conservation Overlay</b> | Map Sheet Boundary |
| Area 1                      | Properties         |
| Area 2                      | Railway            |
| Area 3                      | Hydro Line         |

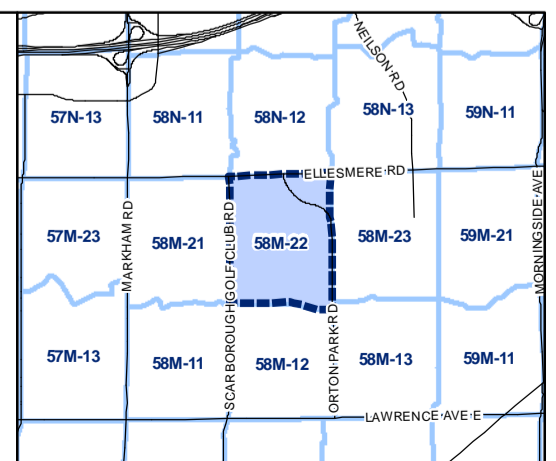
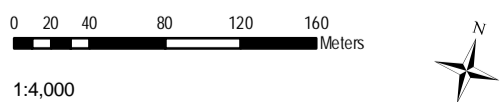


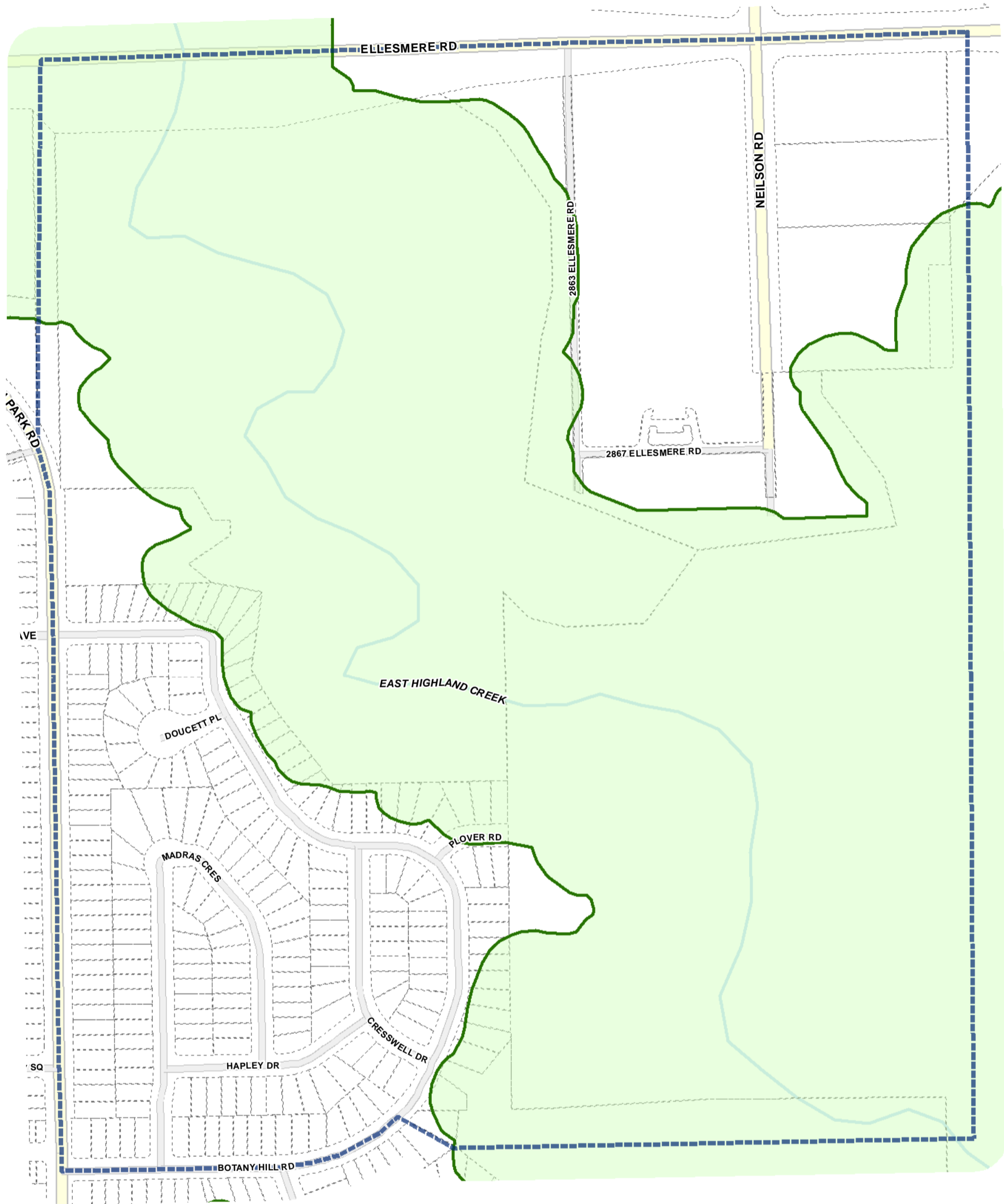


**Conservation Overlay Map**

April 21, 2010  
Planning & Growth Management  
Committee Meeting

- |                             |                    |
|-----------------------------|--------------------|
| <b>Conservation Overlay</b> | Map Sheet Boundary |
| Area 1                      | Properties         |
| Area 2                      | Railway            |
| Area 3                      | Hydro Line         |

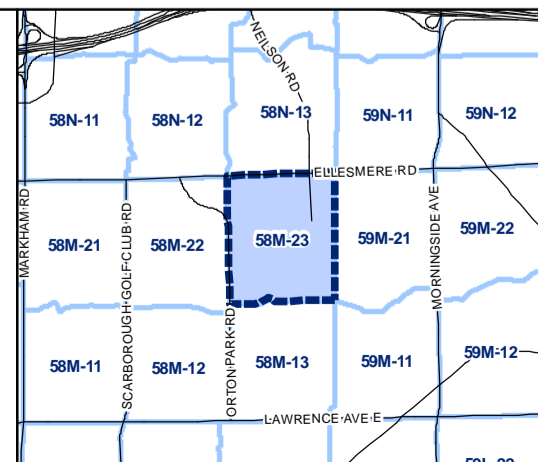
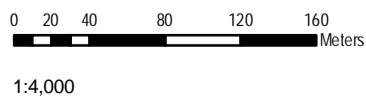


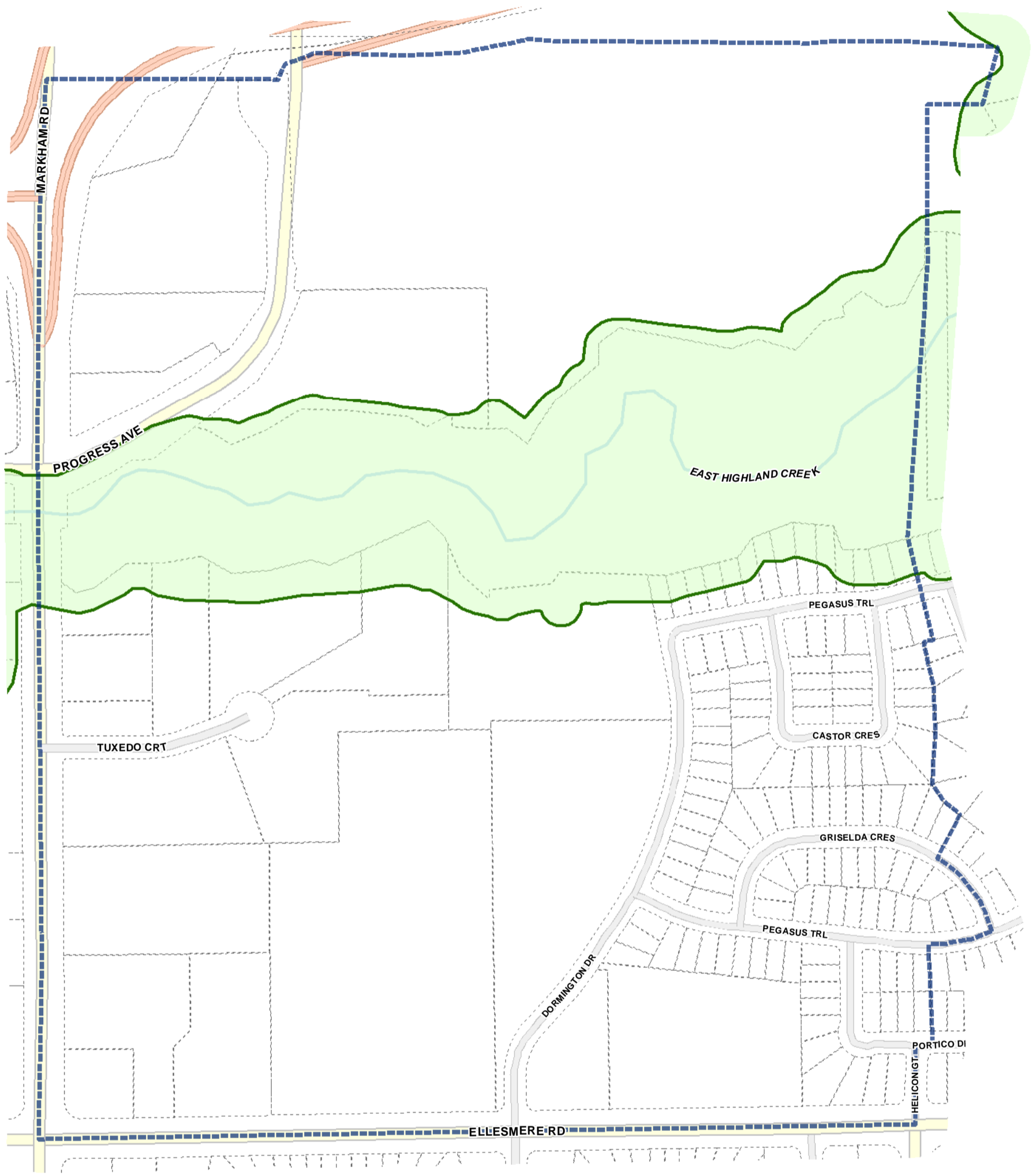


**Conservation Overlay Map**

April 21, 2010  
Planning & Growth Management  
Committee Meeting

- |                             |                    |
|-----------------------------|--------------------|
| <b>Conservation Overlay</b> | Map Sheet Boundary |
| Area 1                      | Properties         |
| Area 2                      | Railway            |
| Area 3                      | Hydro Line         |





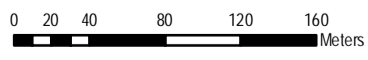
**Conservation Overlay Map**

April 21, 2010  
Planning & Growth Management  
Committee Meeting

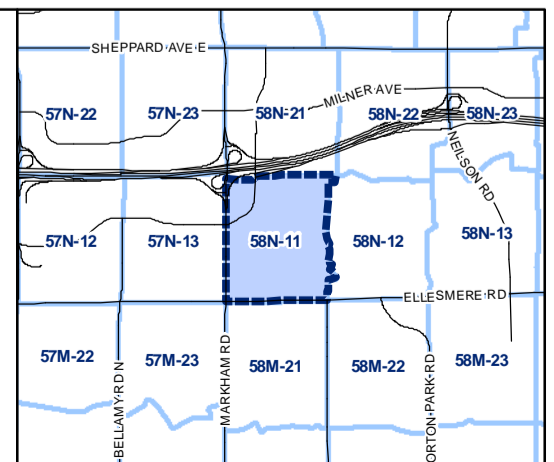
**Conservation Overlay**

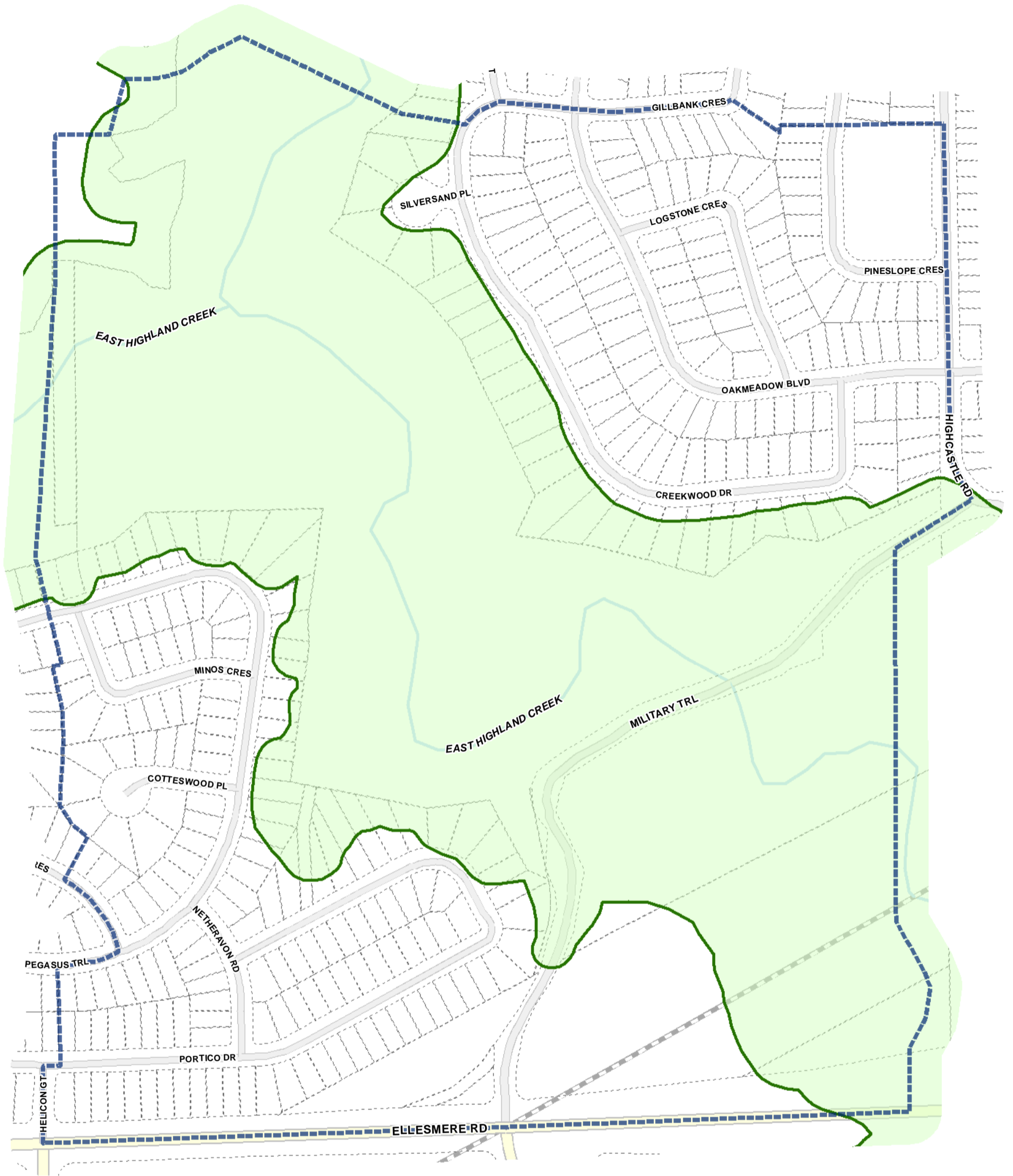
- Area 1
- Area 2
- Area 3

- Map Sheet Boundary
- Properties
- Railway
- Hydro Line



1:4,000






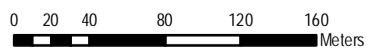
**Conservation Overlay Map**

April 21, 2010  
Planning & Growth Management  
Committee Meeting

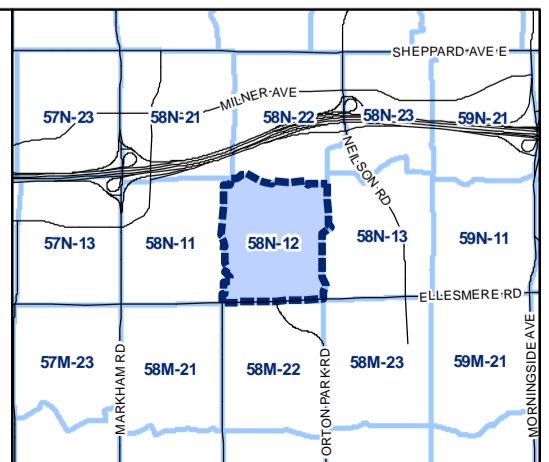
**Conservation Overlay**

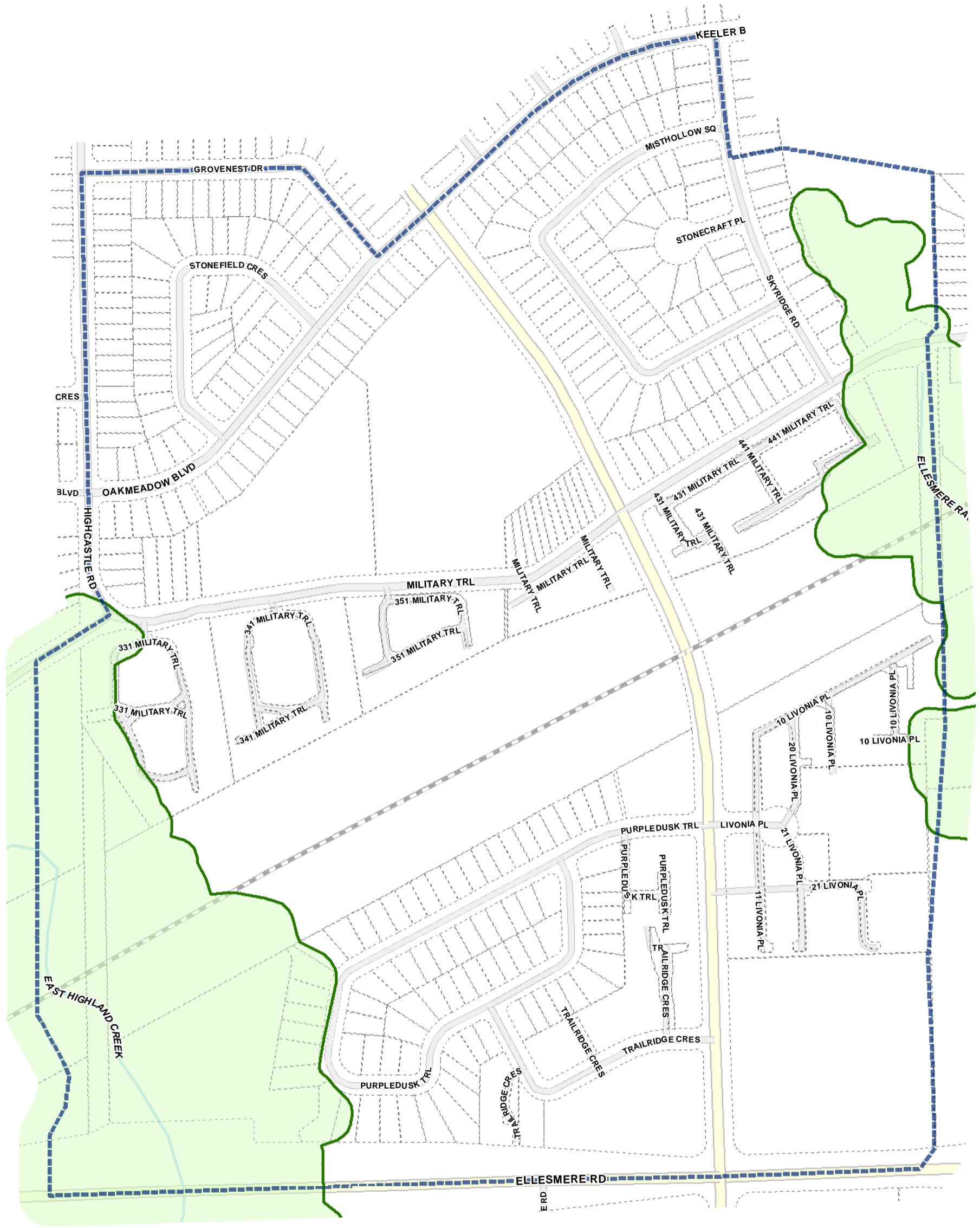
-  Area 1
-  Area 2
-  Area 3

-  Map Sheet Boundary
-  Properties
-  Railway
-  Hydro Line

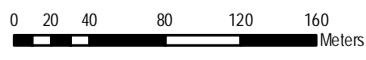


1:4,000

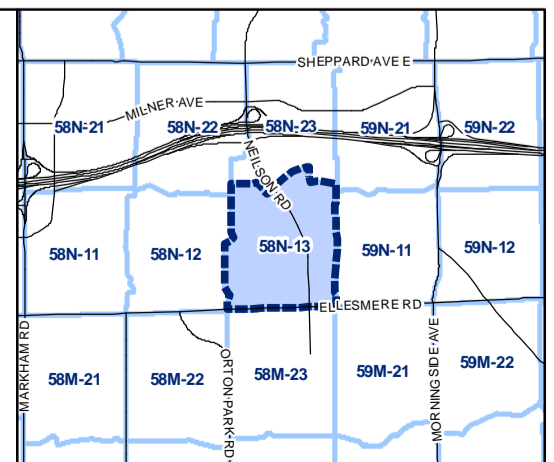


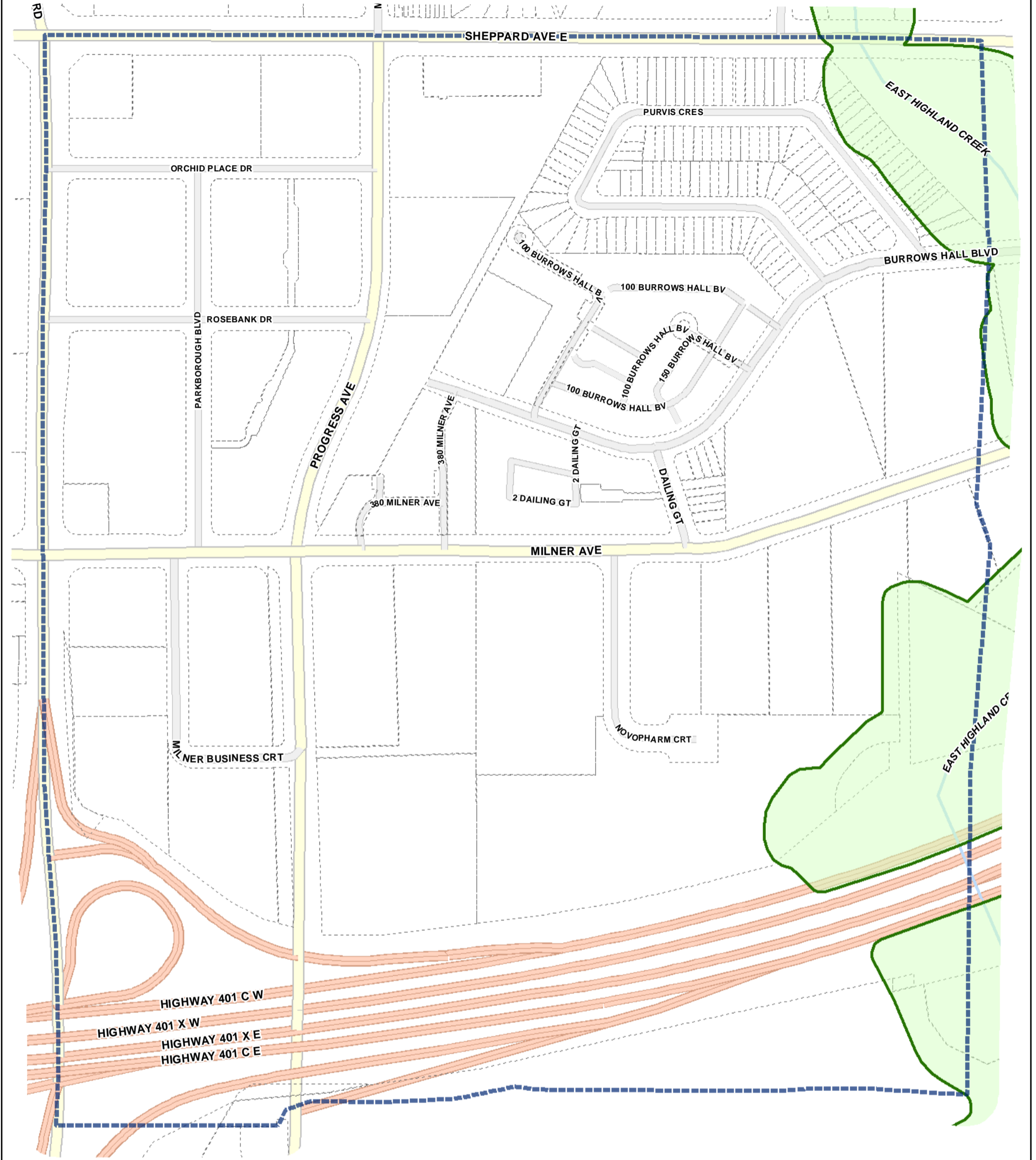


- Conservation Overlay**
- Area 1
- Area 2
- Area 3
- Map Sheet Boundary
- Properties
- Railway
- Hydro Line



1:4,000



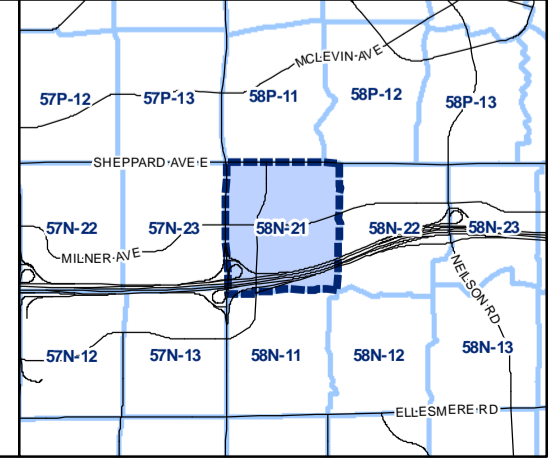
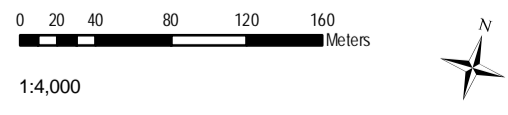


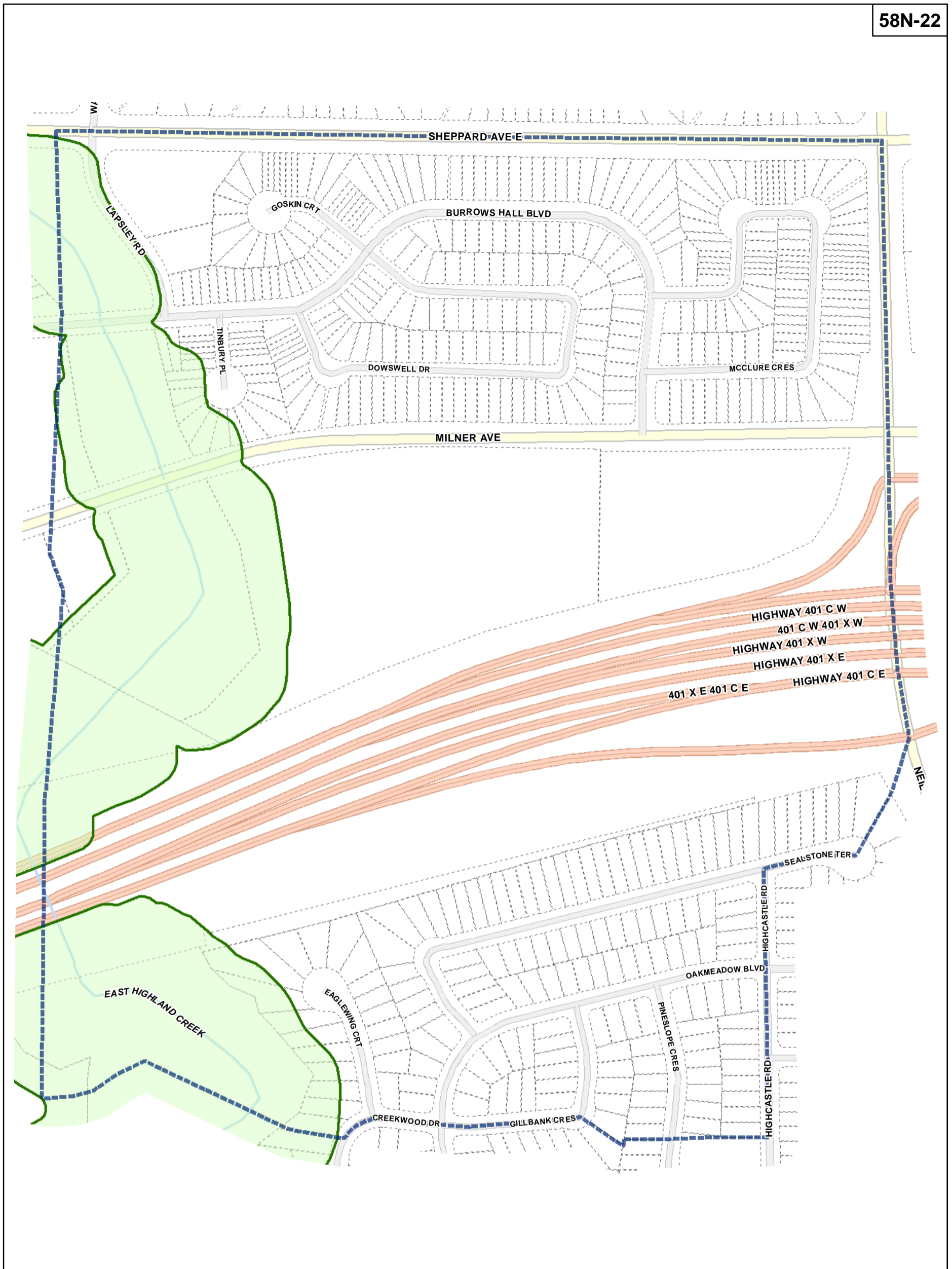
**Toronto City Planning**  
 Zoning Bylaw Map Book Series

**Conservation Overlay Map**

April 21, 2010  
 Planning & Growth Management  
 Committee Meeting

- Conservation Overlay**
- Area 1
  - Area 2
  - Area 3
- Map Sheet Boundary
  - Properties
  - Railway
  - Hydro Line





**Toronto City Planning**  
Zoning Bylaw Map Book Series

**Conservation Overlay Map**

April 21, 2010  
Planning & Growth Management  
Committee Meeting

**Conservation Overlay**

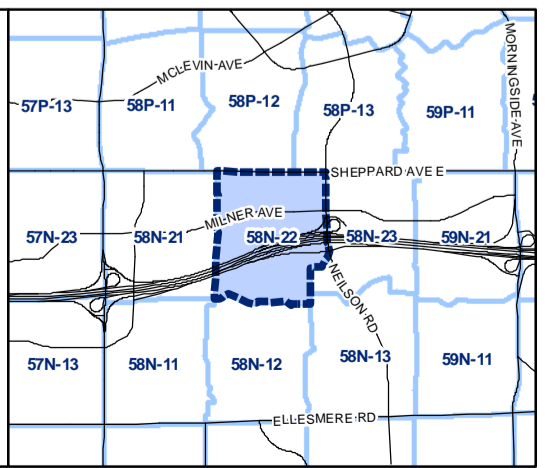
- Area 1
- Area 2
- Area 3

**Map Symbols**

- Map Sheet Boundary
- Properties
- Railway
- Hydro Line

0 20 40 80 120 160 Meters

1:4,000








**Conservation Overlay Map**

April 21, 2010  
Planning & Growth Management  
Committee Meeting

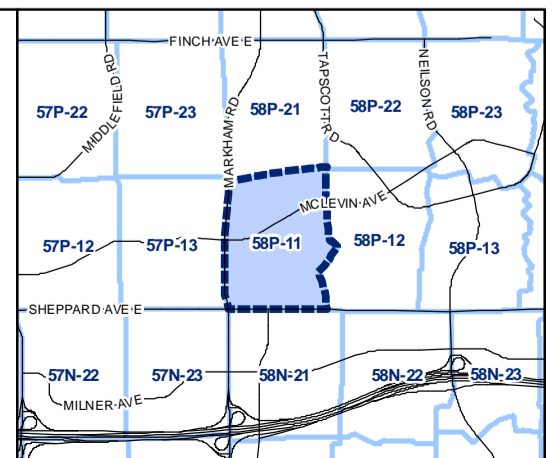
**Conservation Overlay**

- Area 1
- Area 2
- Area 3

- Map Sheet Boundary
- Properties
- Railway
- Hydro Line



1:4,000





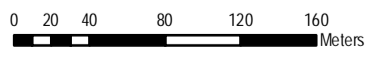
**Conservation Overlay Map**

April 21, 2010  
Planning & Growth Management  
Committee Meeting

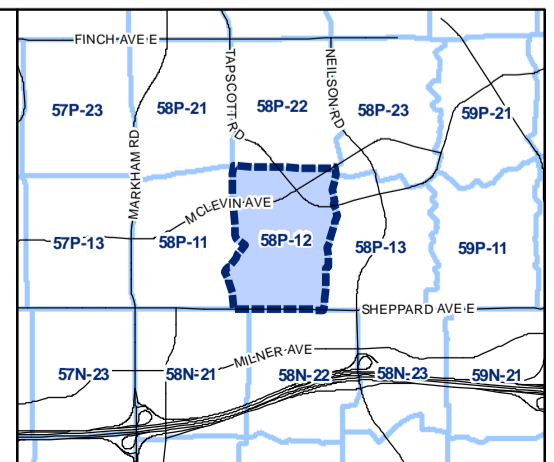
**Conservation Overlay**

- Area 1
- Area 2
- Area 3

- Map Sheet Boundary
- Properties
- Railway
- Hydro Line



1:4,000








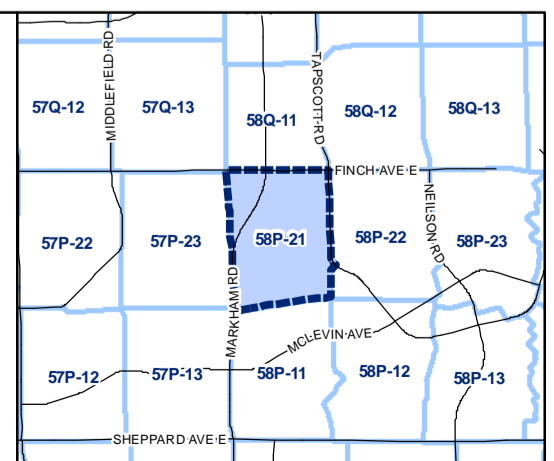
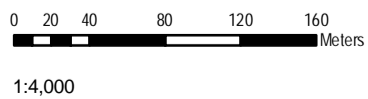
**Conservation Overlay Map**


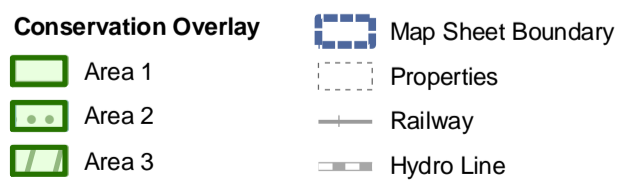
April 21, 2010  
Planning & Growth Management  
Committee Meeting

**Conservation Overlay**

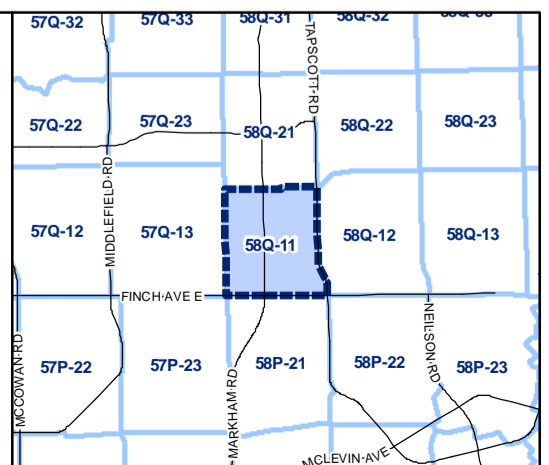
-  Area 1
-  Area 2
-  Area 3

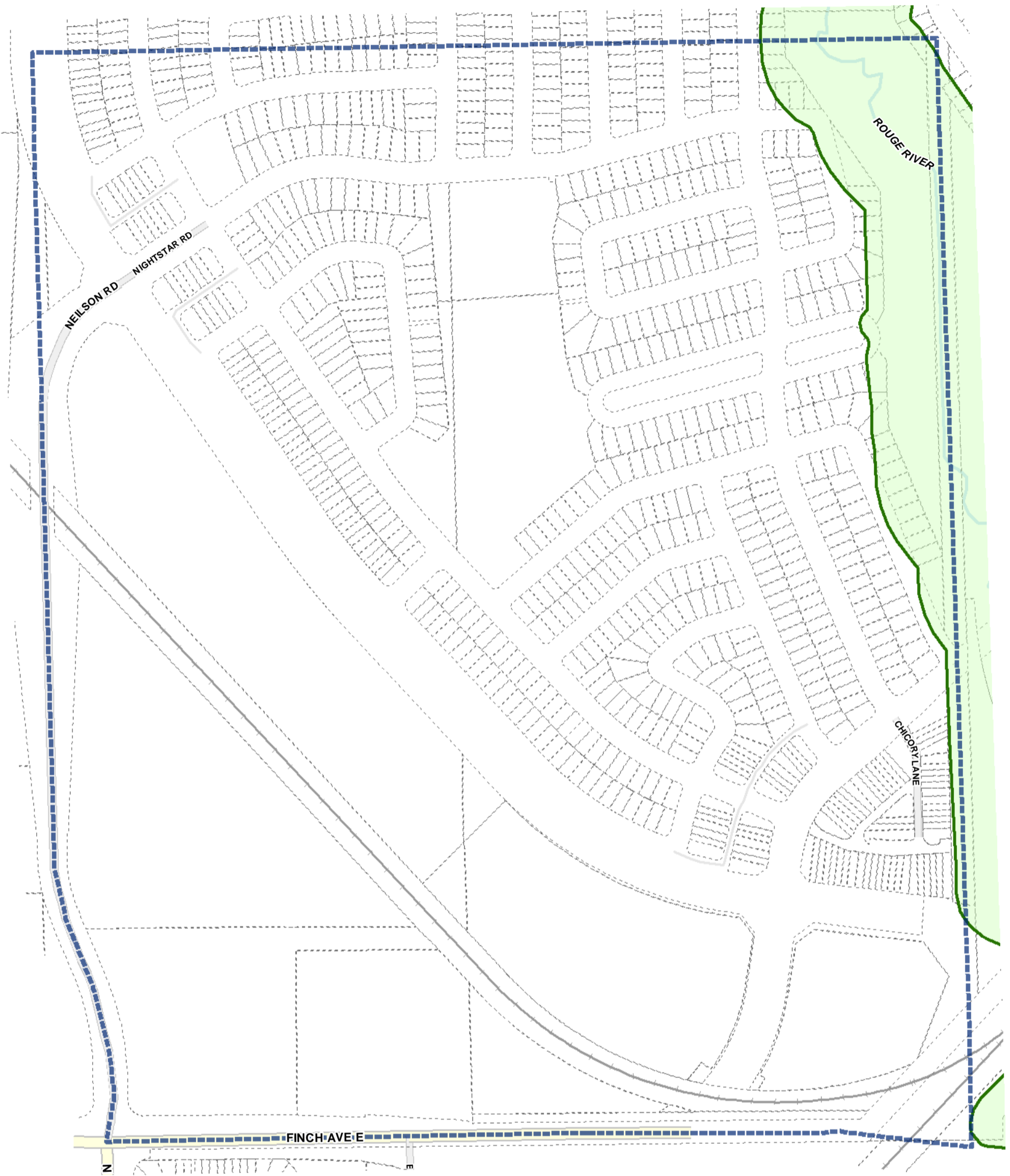
-  Map Sheet Boundary
-  Properties
-  Railway
-  Hydro Line





1:4,000





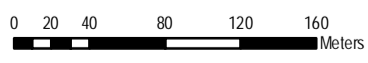
**Conservation Overlay Map**

April 21, 2010  
Planning & Growth Management  
Committee Meeting

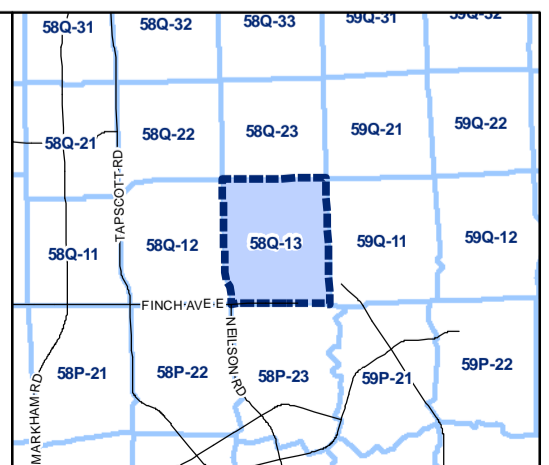
**Conservation Overlay**

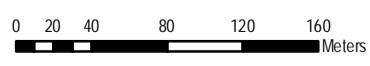
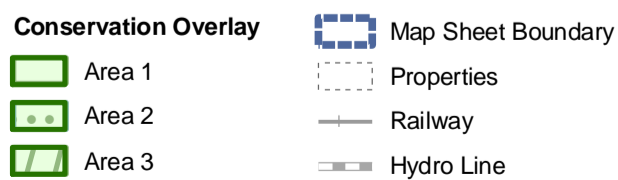
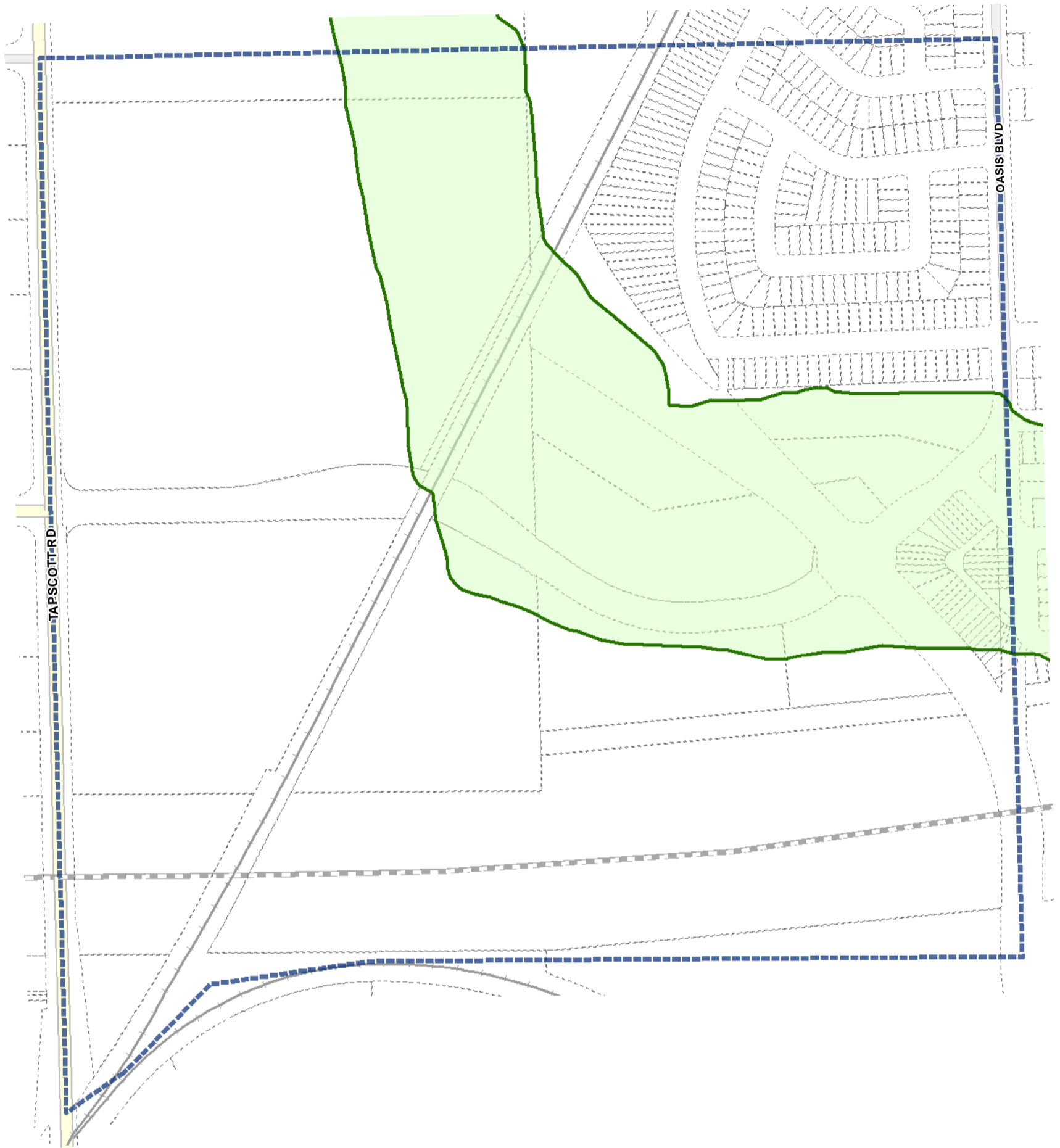
- Area 1
- Area 2
- Area 3

- Map Sheet Boundary
- Properties
- Railway
- Hydro Line

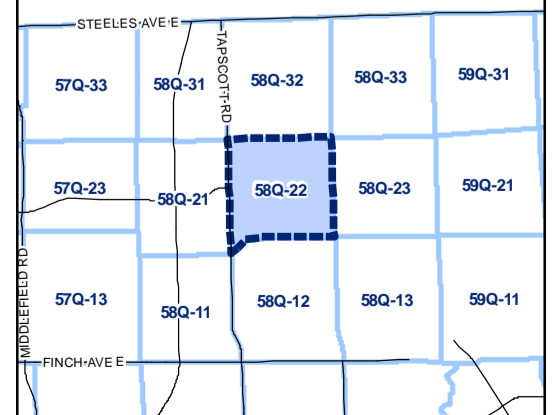


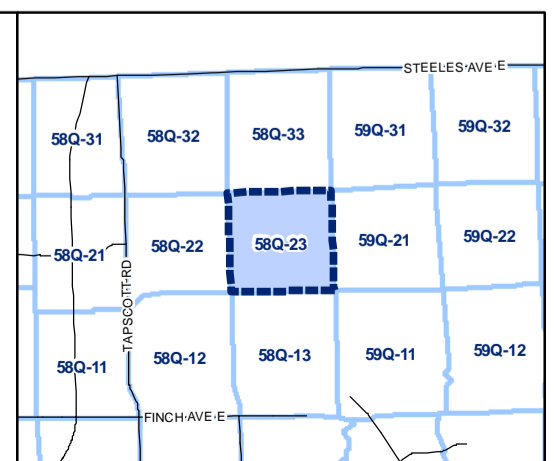
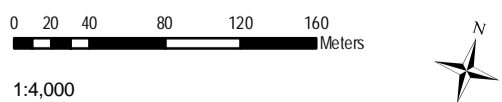
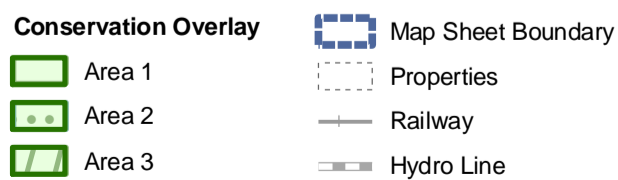
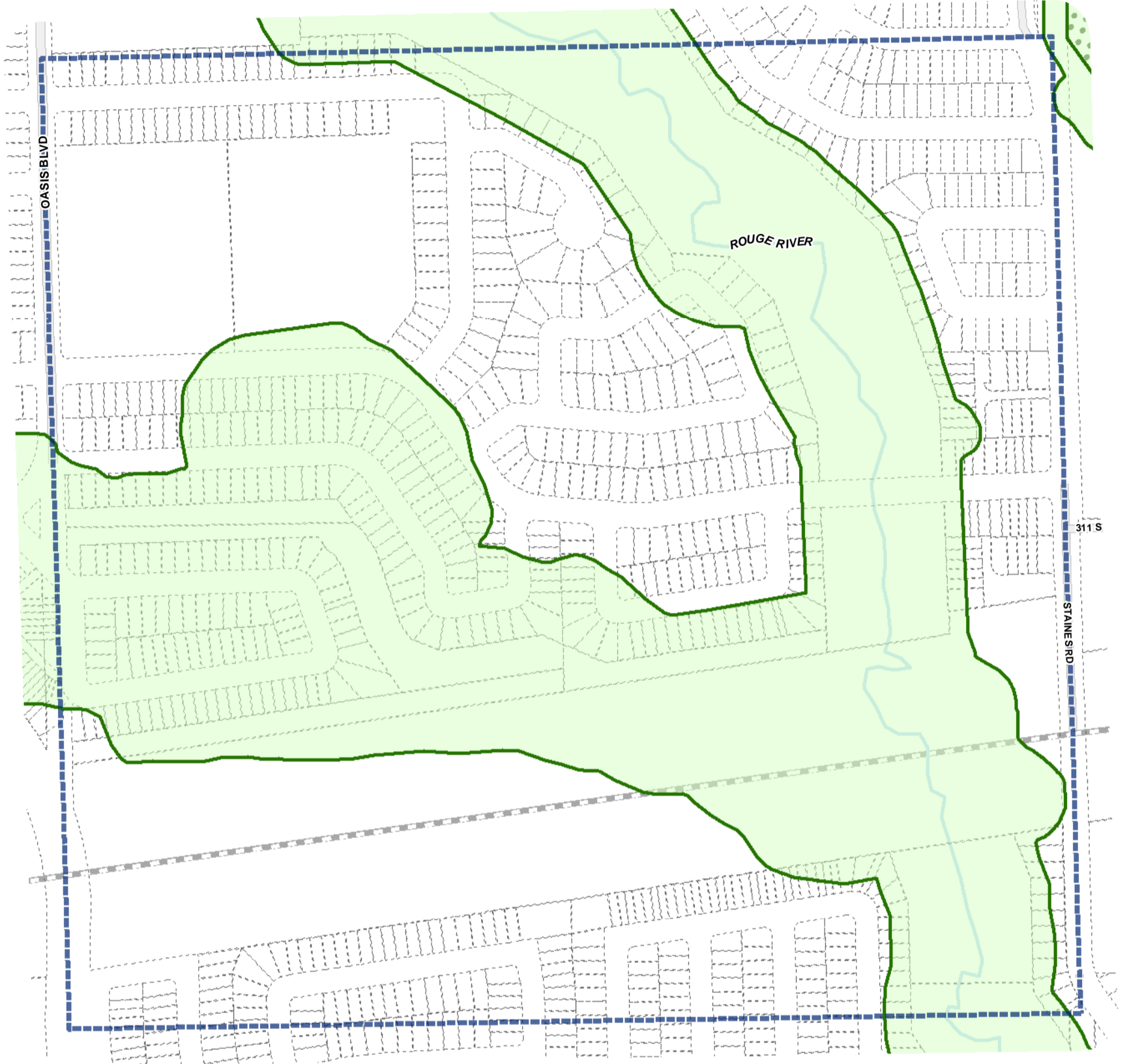
1:4,000

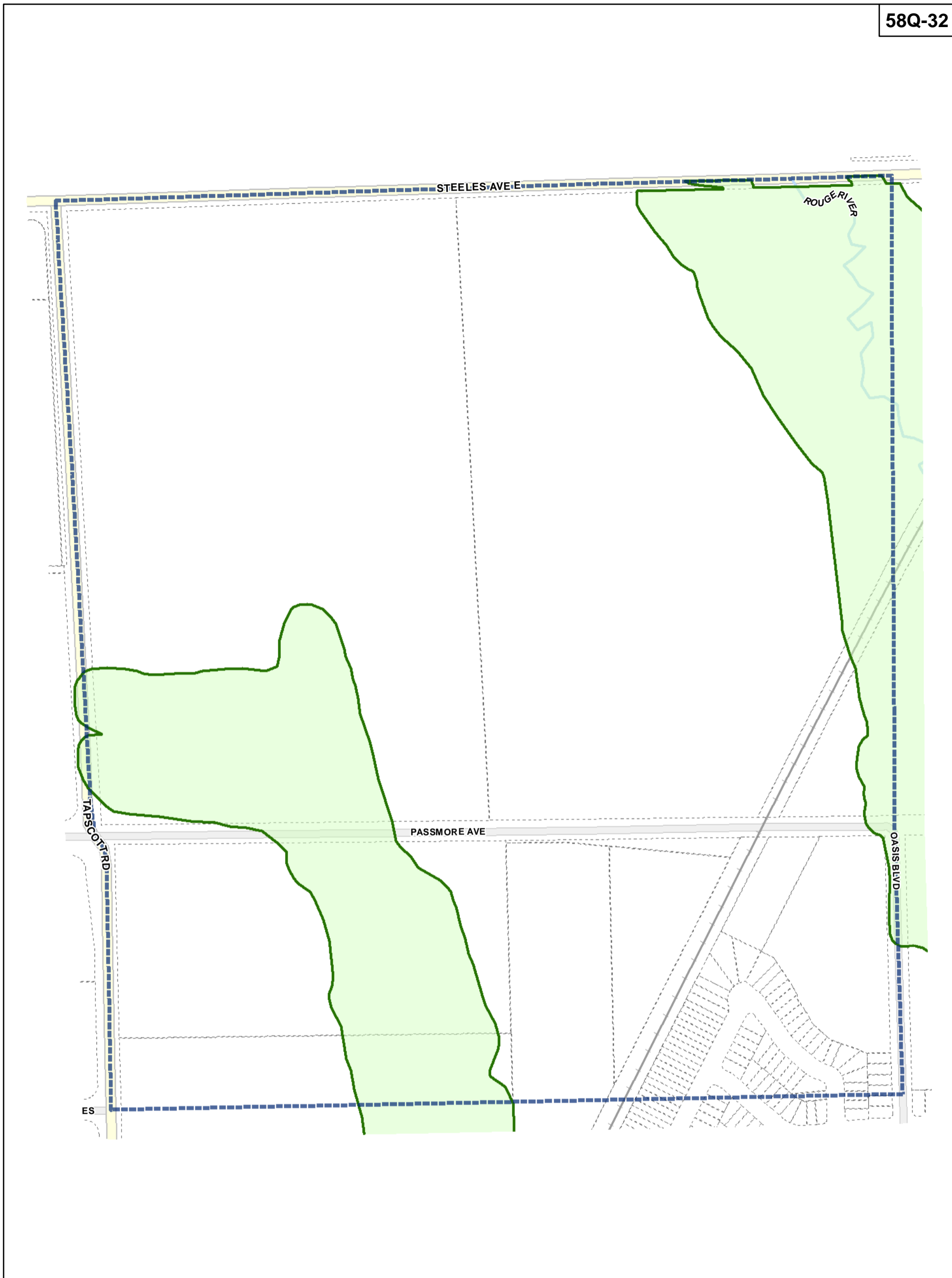





1:4,000



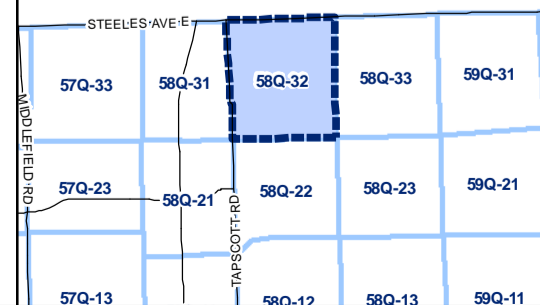




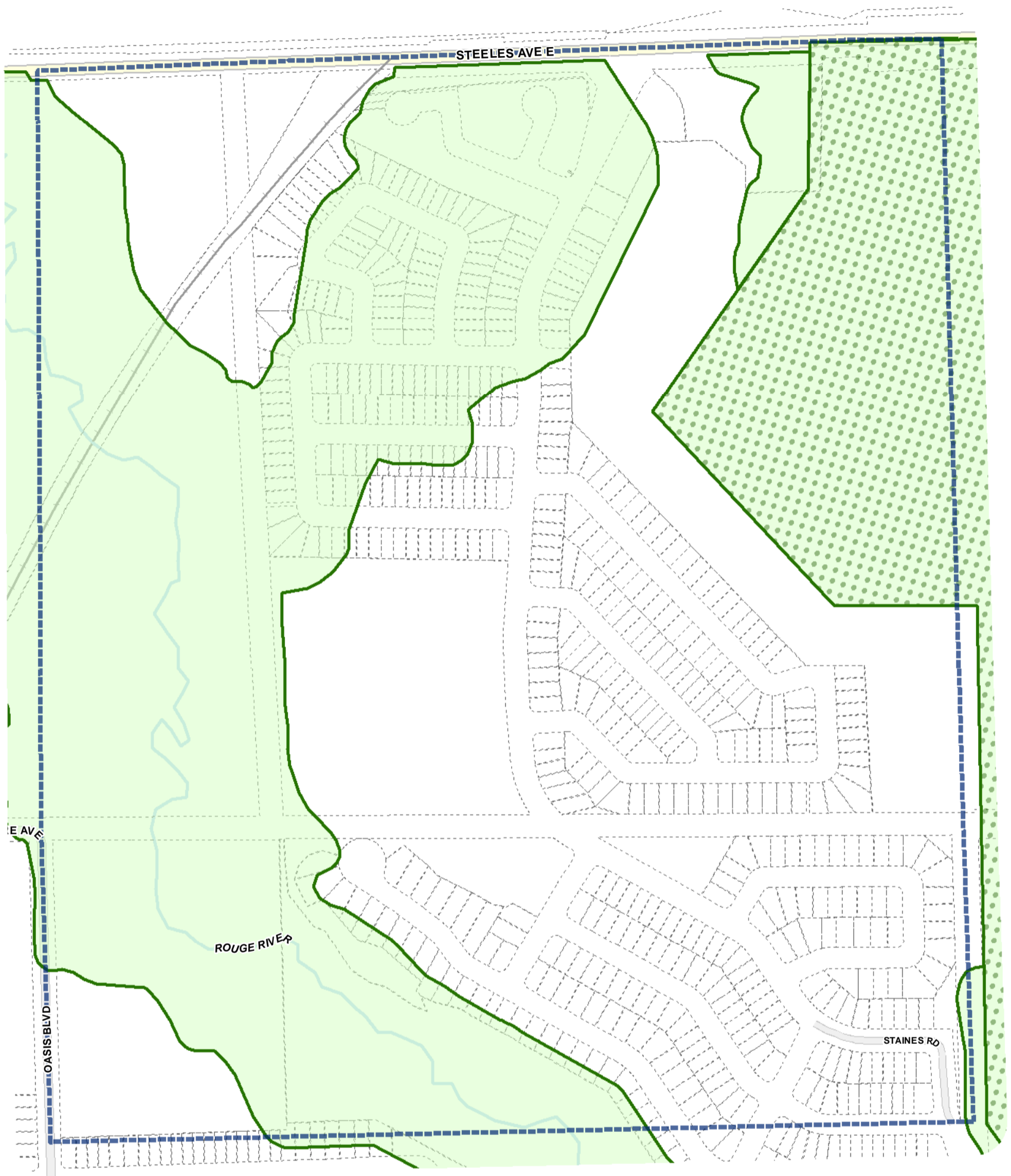
- Conservation Overlay**
- Area 1
- Area 2
- Area 3
- Map Sheet Boundary
- Properties
- Railway
- Hydro Line



1:4,000



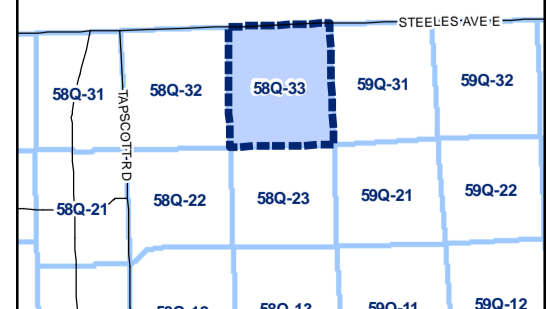
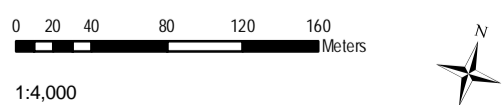




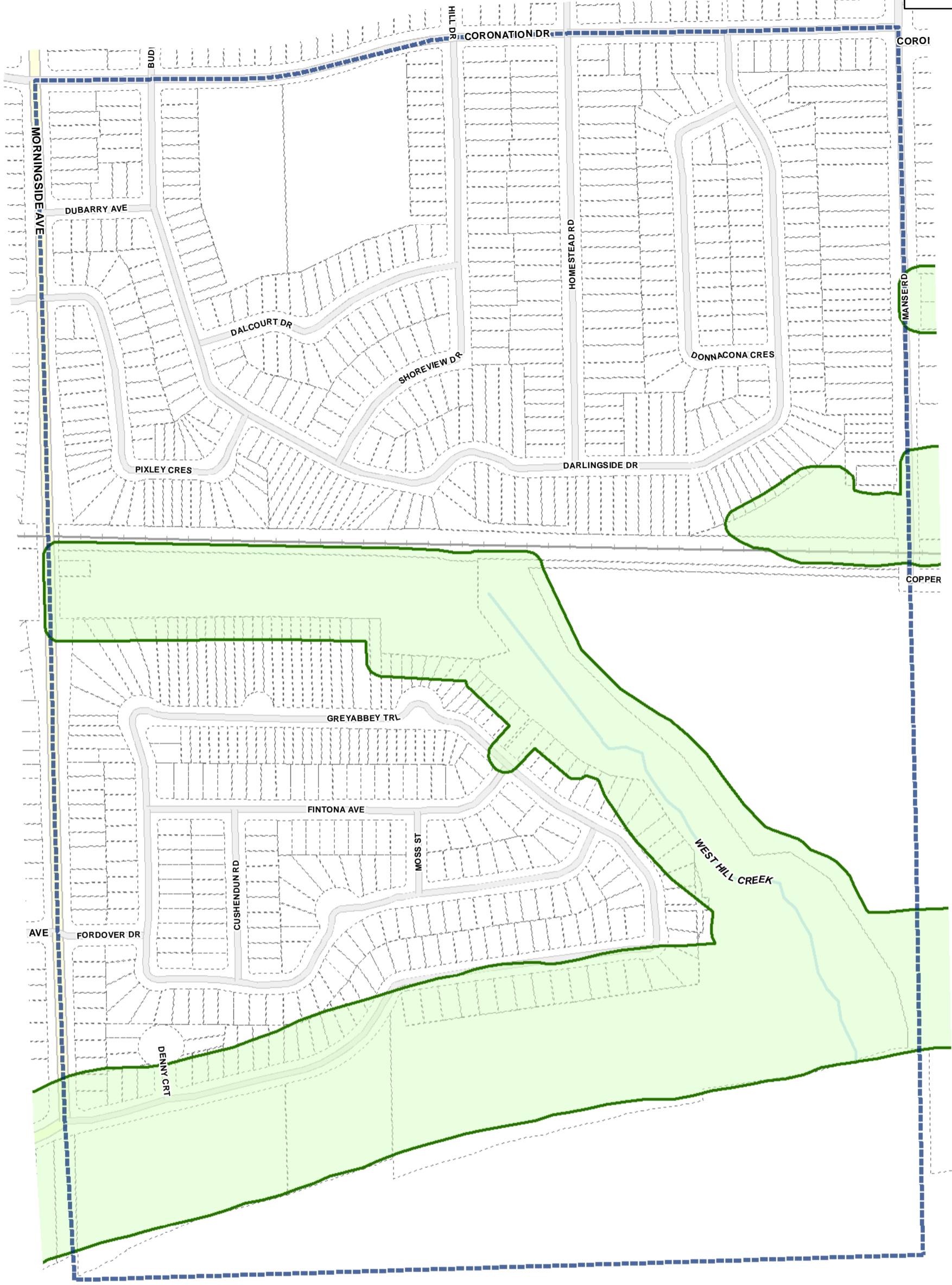
**Conservation Overlay Map**

April 21, 2010  
Planning & Growth Management  
Committee Meeting

- |                             |                    |
|-----------------------------|--------------------|
| <b>Conservation Overlay</b> | Map Sheet Boundary |
| Area 1                      | Properties         |
| Area 2                      | Railway            |
| Area 3                      | Hydro Line         |





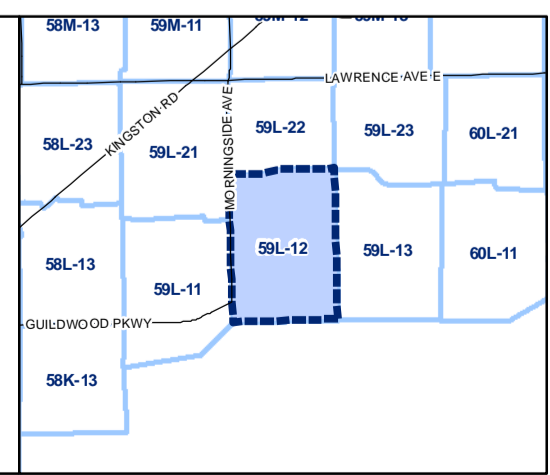
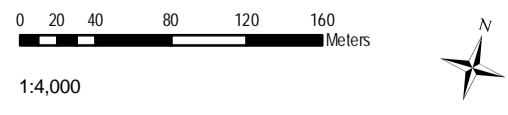



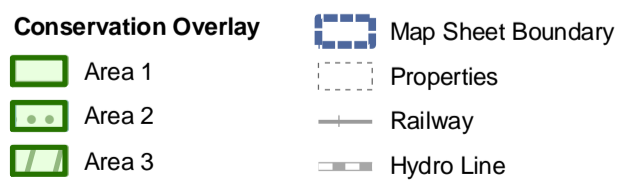
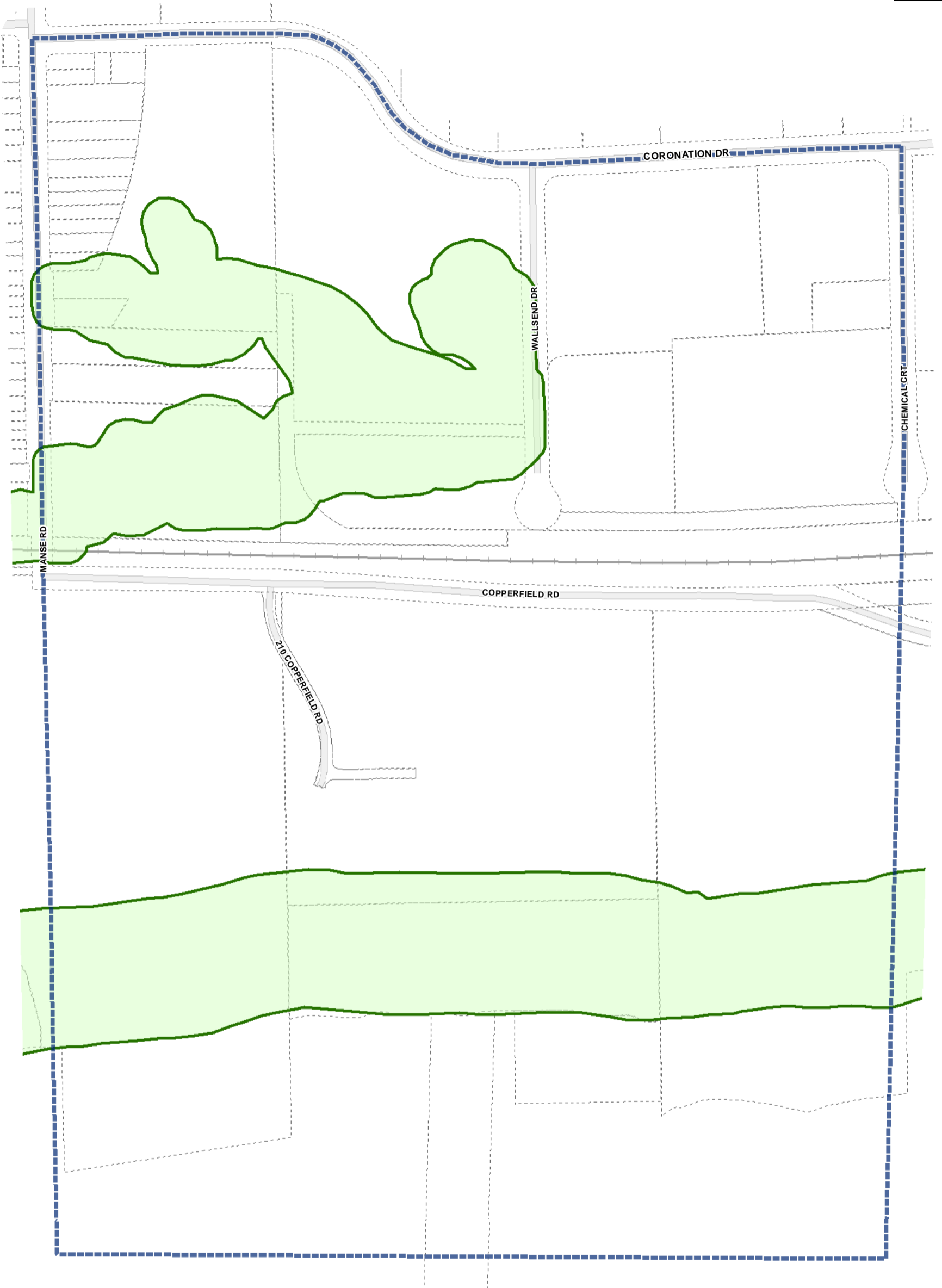
**Toronto City Planning**  
 Zoning Bylaw Map Book Series

**Conservation Overlay Map**

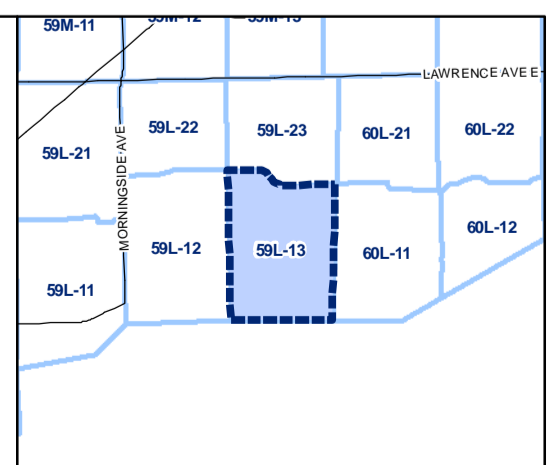
April 21, 2010  
 Planning & Growth Management  
 Committee Meeting

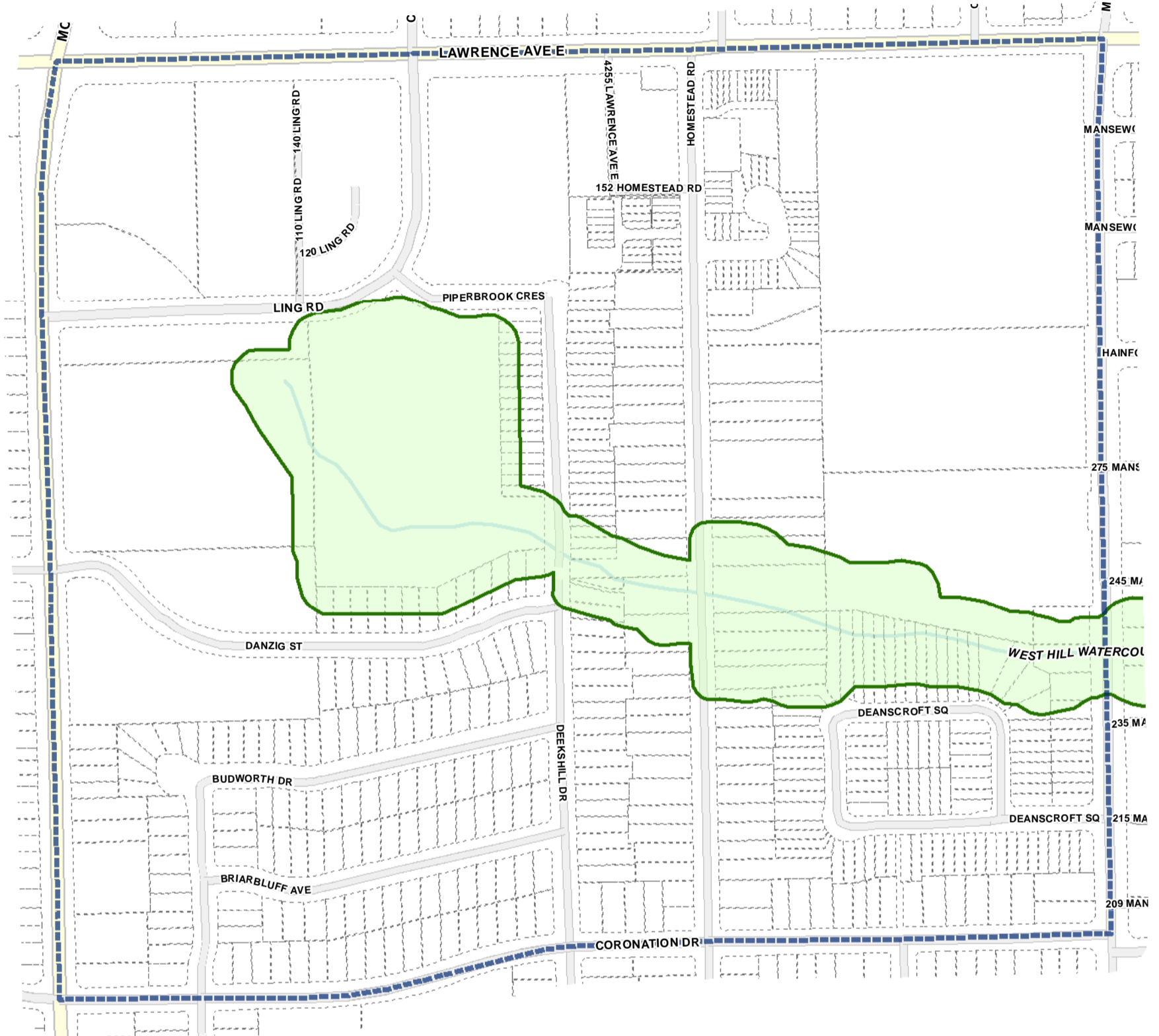
- Conservation Overlay**
- Area 1
  - Area 2
  - Area 3
- Map Sheet Boundary
  - Properties
  - Railway
  - Hydro Line





1:4,000






**Conservation Overlay Map**

April 21, 2010  
Planning & Growth Management  
Committee Meeting

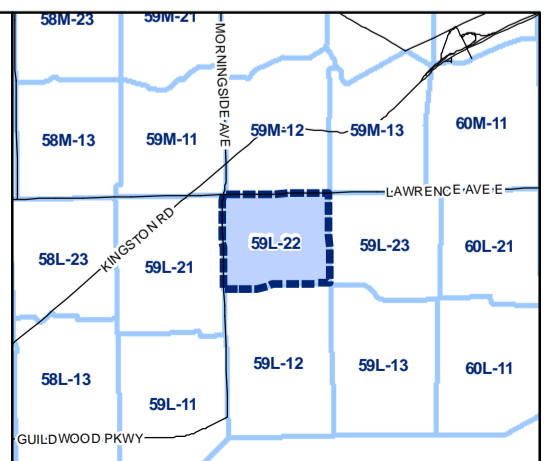
**Conservation Overlay**

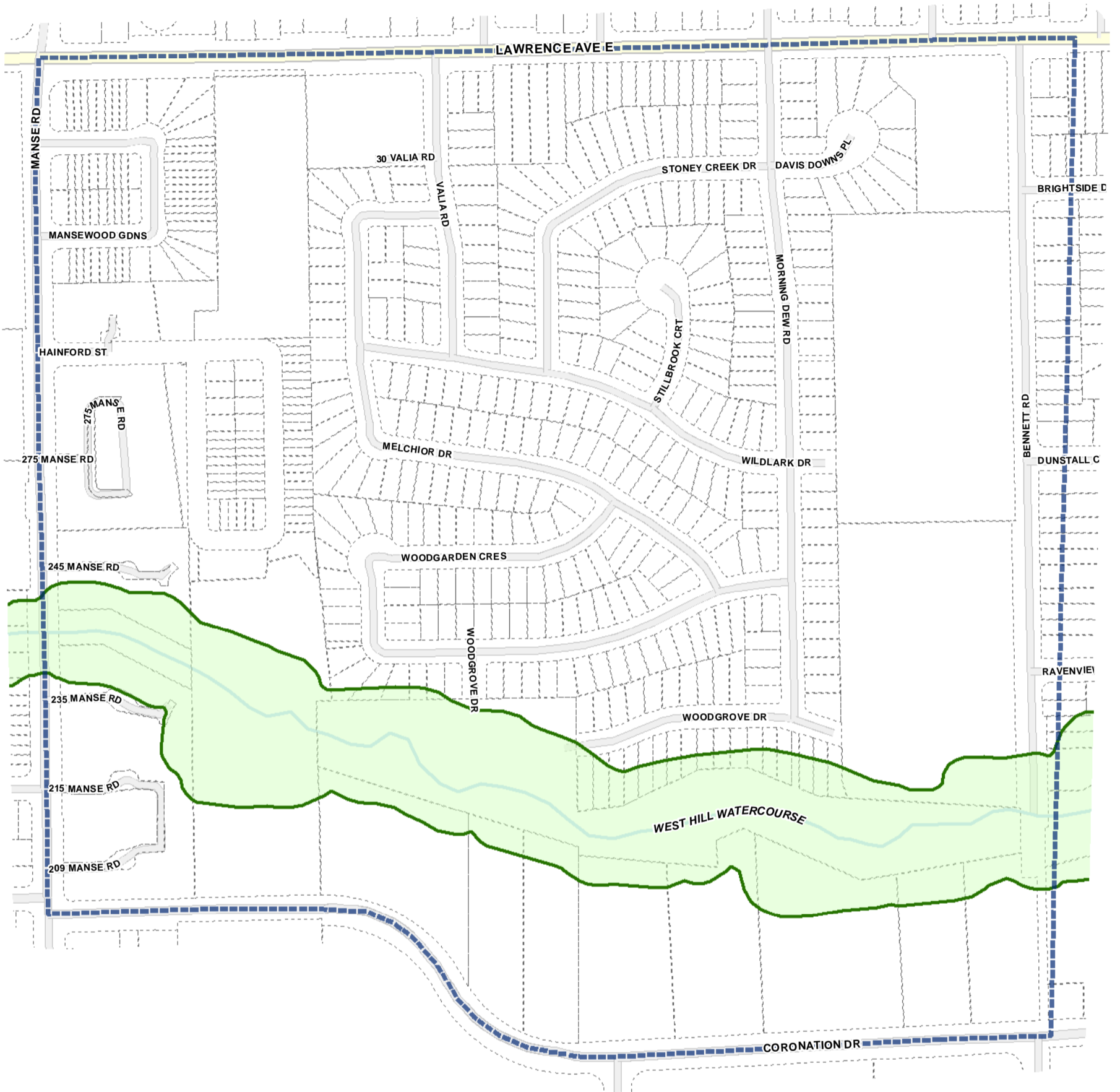
- Area 1
- Area 2
- Area 3

- Map Sheet Boundary
- Properties
- Railway
- Hydro Line



1:4,000






**Conservation Overlay Map**

April 21, 2010  
Planning & Growth Management  
Committee Meeting

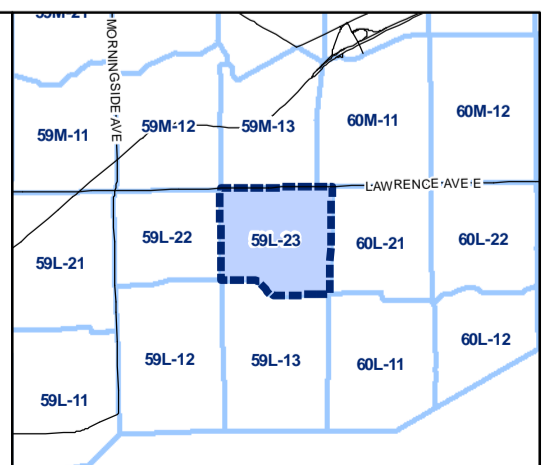
**Conservation Overlay**

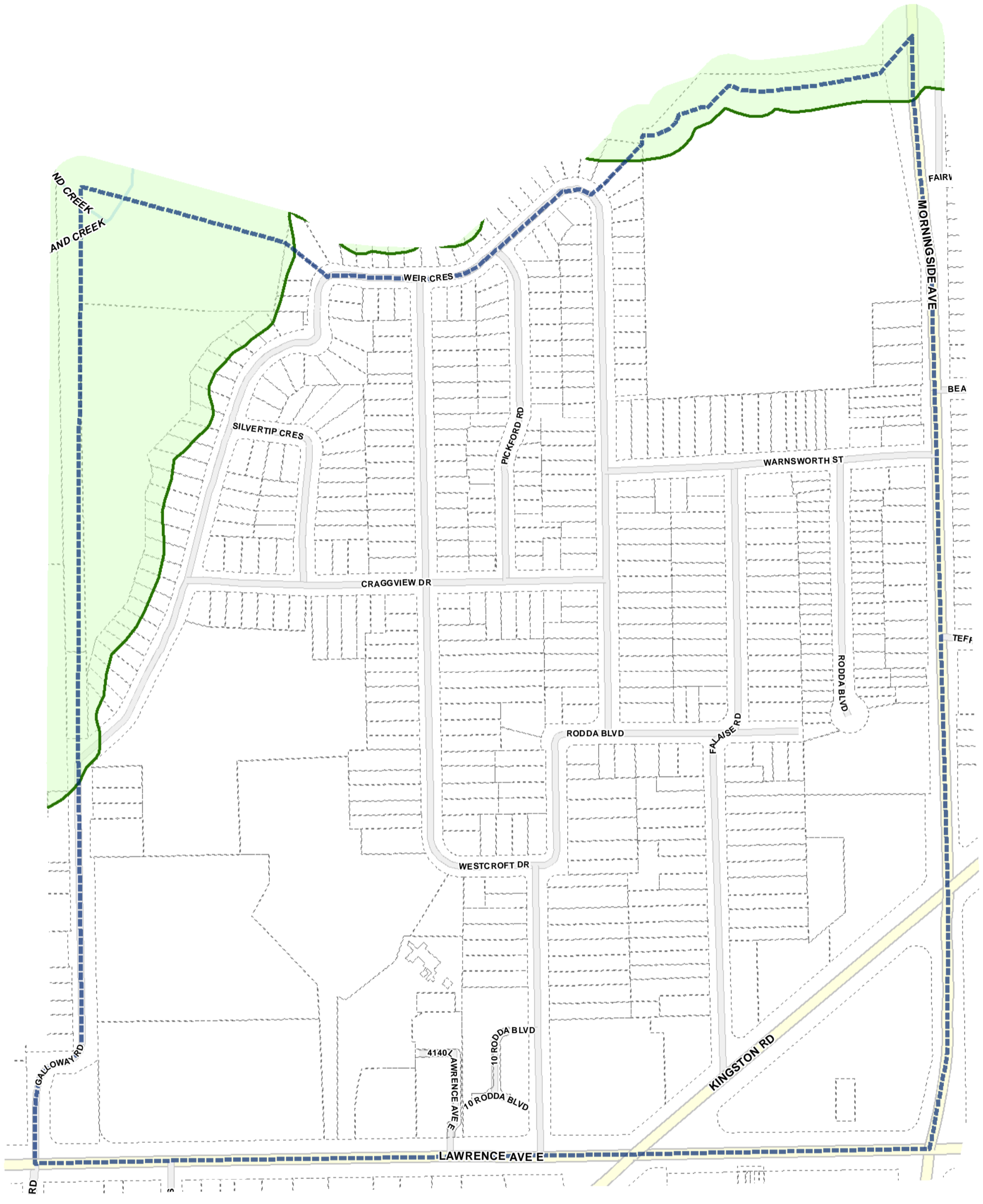
- Area 1
- Area 2
- Area 3

- Map Sheet Boundary
- Properties
- Railway
- Hydro Line



1:4,000



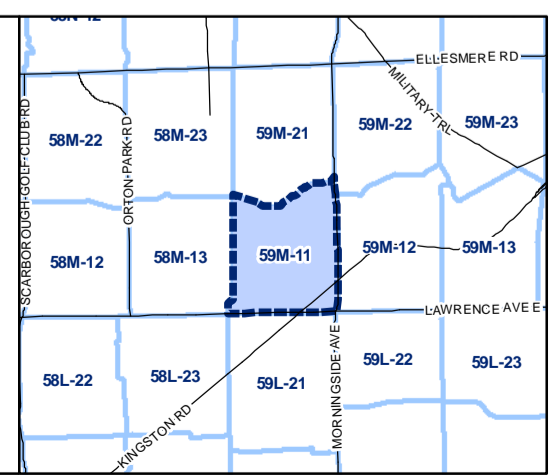
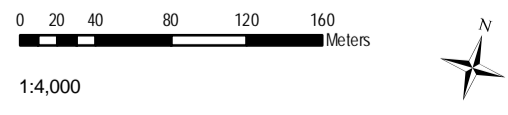


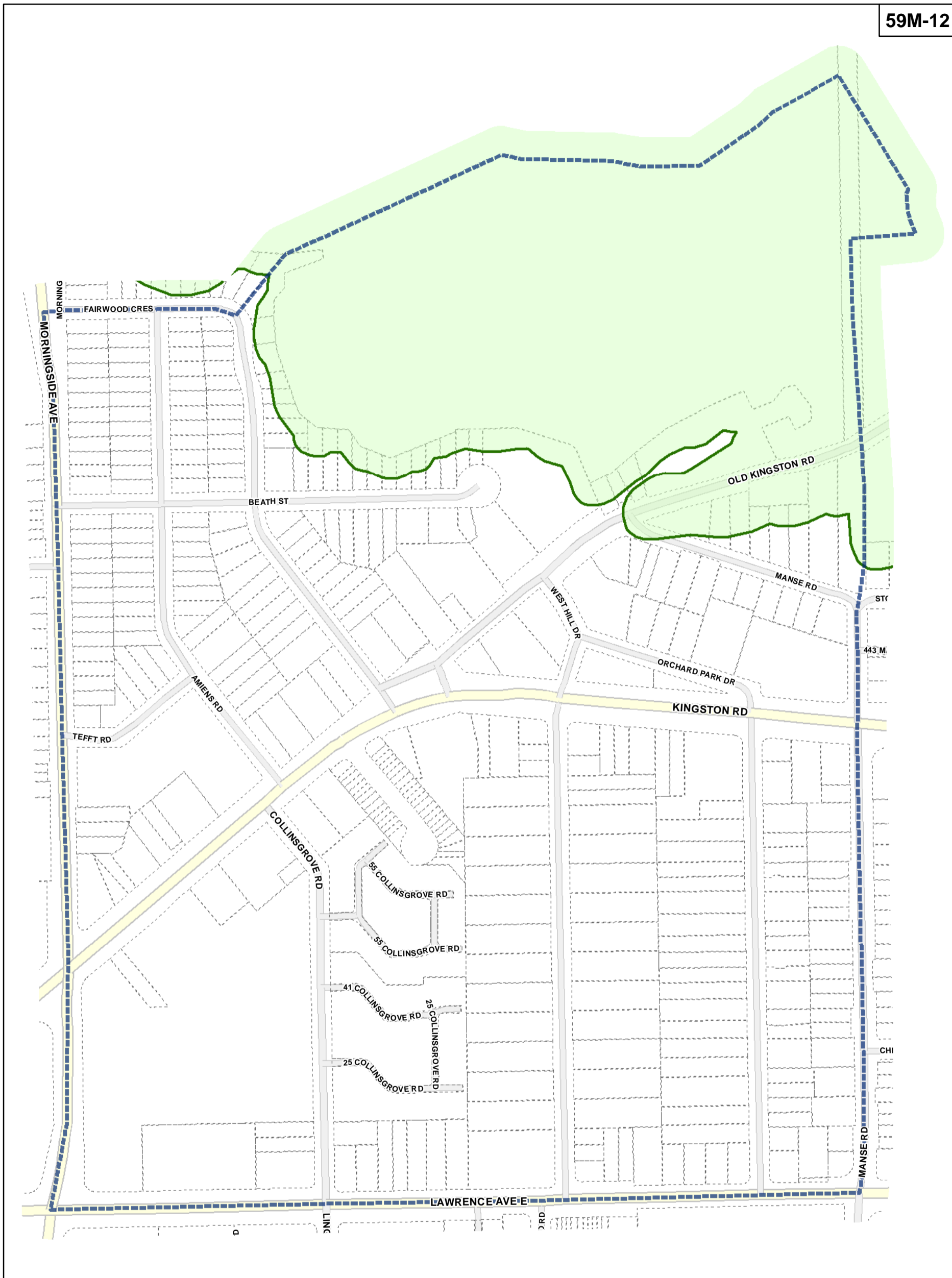
**Toronto City Planning**  
 Zoning Bylaw Map Book Series

**Conservation Overlay Map**

April 21, 2010  
 Planning & Growth Management  
 Committee Meeting

- |                             |                    |
|-----------------------------|--------------------|
| <b>Conservation Overlay</b> | Map Sheet Boundary |
| Area 1                      | Properties         |
| Area 2                      | Railway            |
| Area 3                      | Hydro Line         |





**Toronto City Planning**  
 Zoning Bylaw Map Book Series

**Conservation Overlay Map**

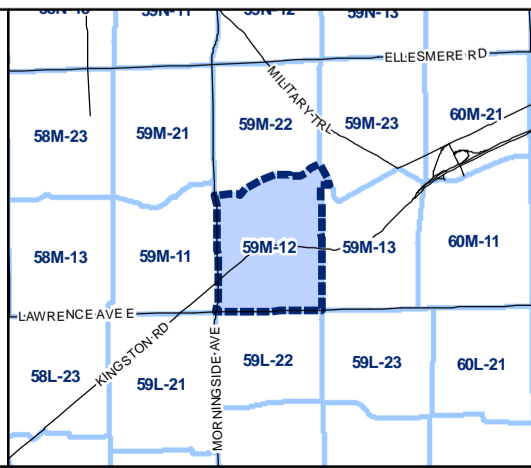
April 21, 2010  
 Planning & Growth Management  
 Committee Meeting

**Conservation Overlay**

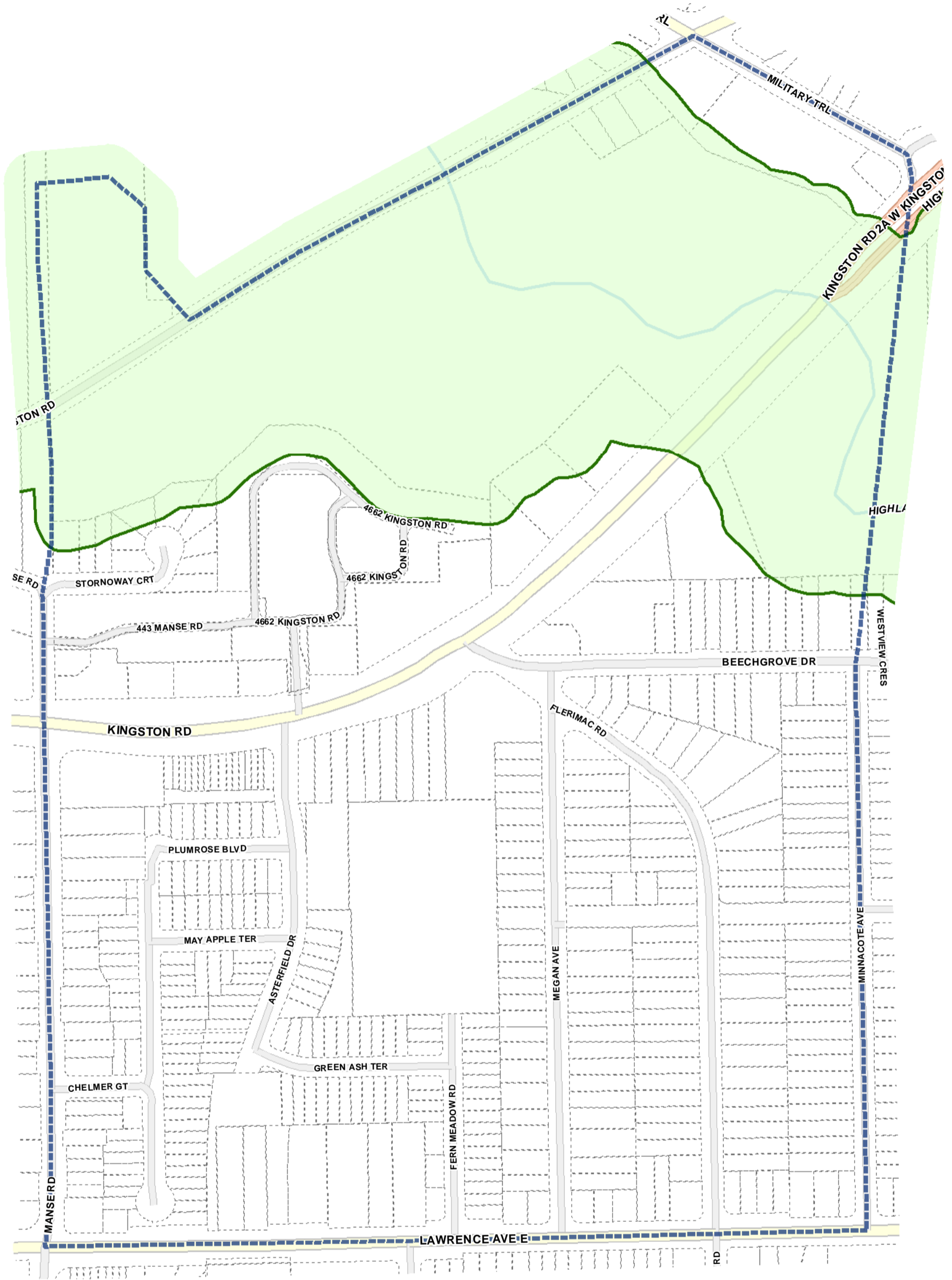
- Area 1
- Area 2
- Area 3

- Map Sheet Boundary
- Properties
- Railway
- Hydro Line

0 20 40 80 120 160 Meters  
 1:4,000








**Conservation Overlay Map**

April 21, 2010  
Planning & Growth Management  
Committee Meeting

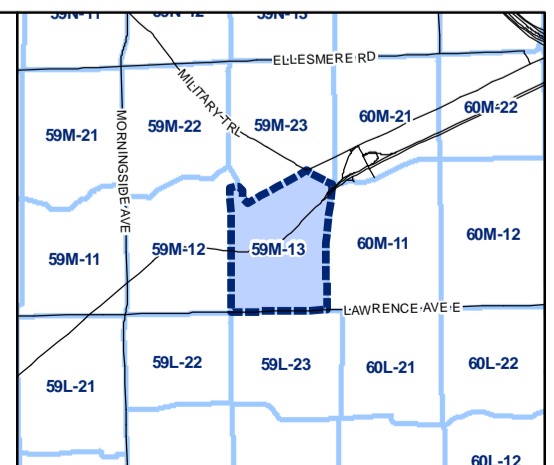
**Conservation Overlay**

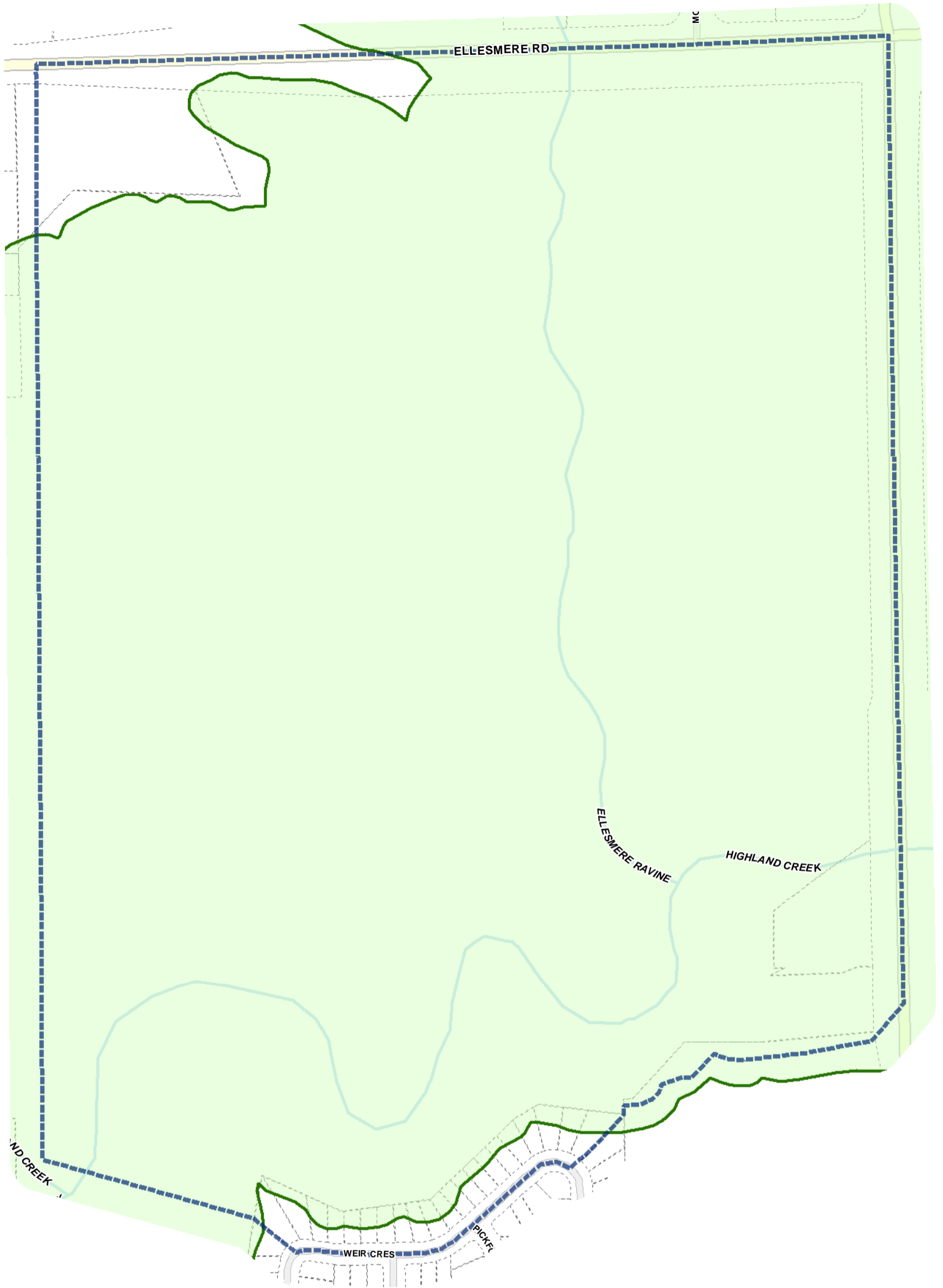
- Area 1
- Area 2
- Area 3

- Map Sheet Boundary
- Properties
- Railway
- Hydro Line



1:4,000

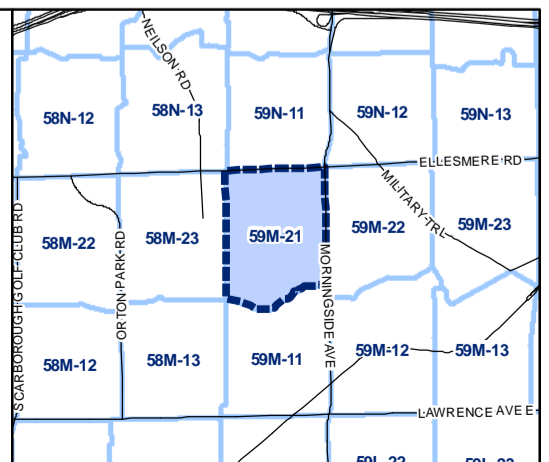
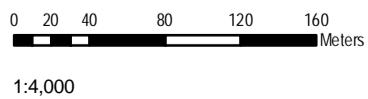


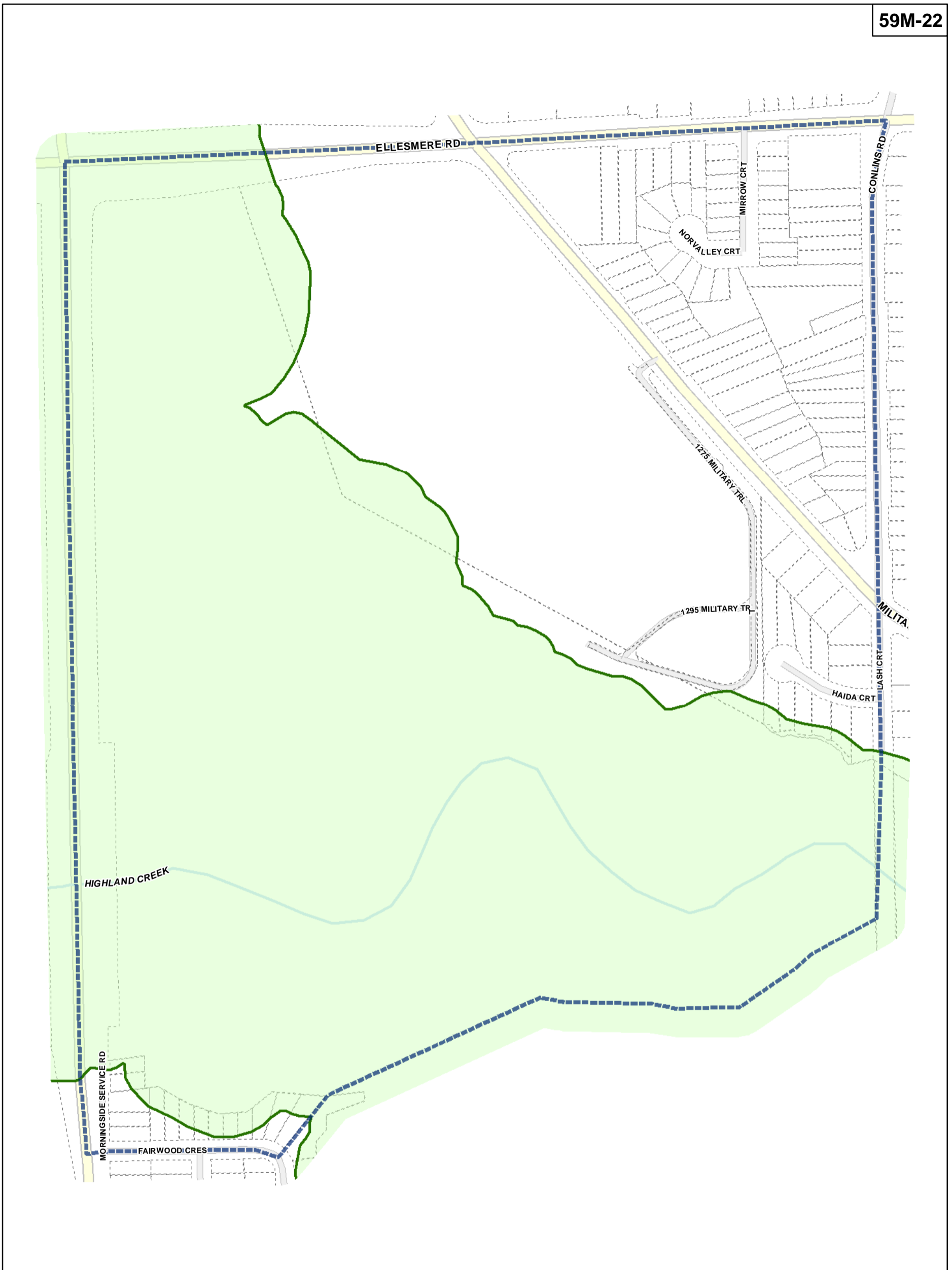


**Conservation Overlay Map**

April 21, 2010  
Planning & Growth Management  
Committee Meeting

- |                             |                    |
|-----------------------------|--------------------|
| <b>Conservation Overlay</b> | Map Sheet Boundary |
| Area 1                      | Properties         |
| Area 2                      | Railway            |
| Area 3                      | Hydro Line         |

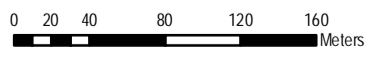




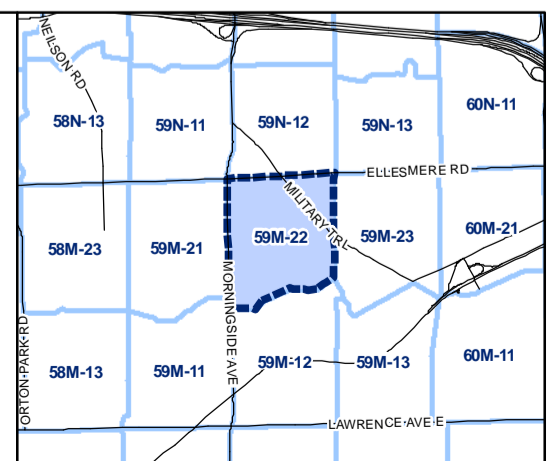
**Conservation Overlay Map**

April 21, 2010  
Planning & Growth Management  
Committee Meeting

- |                             |                    |
|-----------------------------|--------------------|
| <b>Conservation Overlay</b> | Map Sheet Boundary |
| Area 1                      | Properties         |
| Area 2                      | Railway            |
| Area 3                      | Hydro Line         |



1:4,000






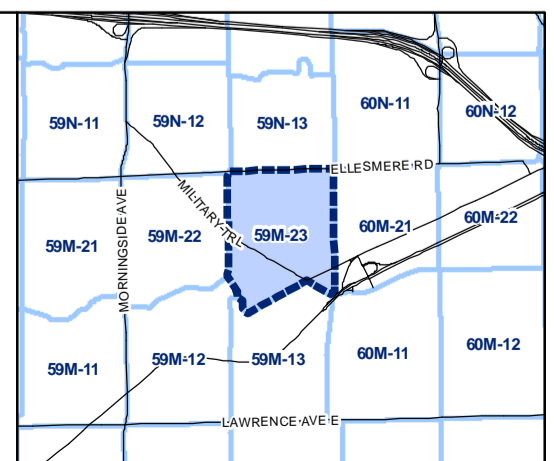
**Conservation Overlay Map**

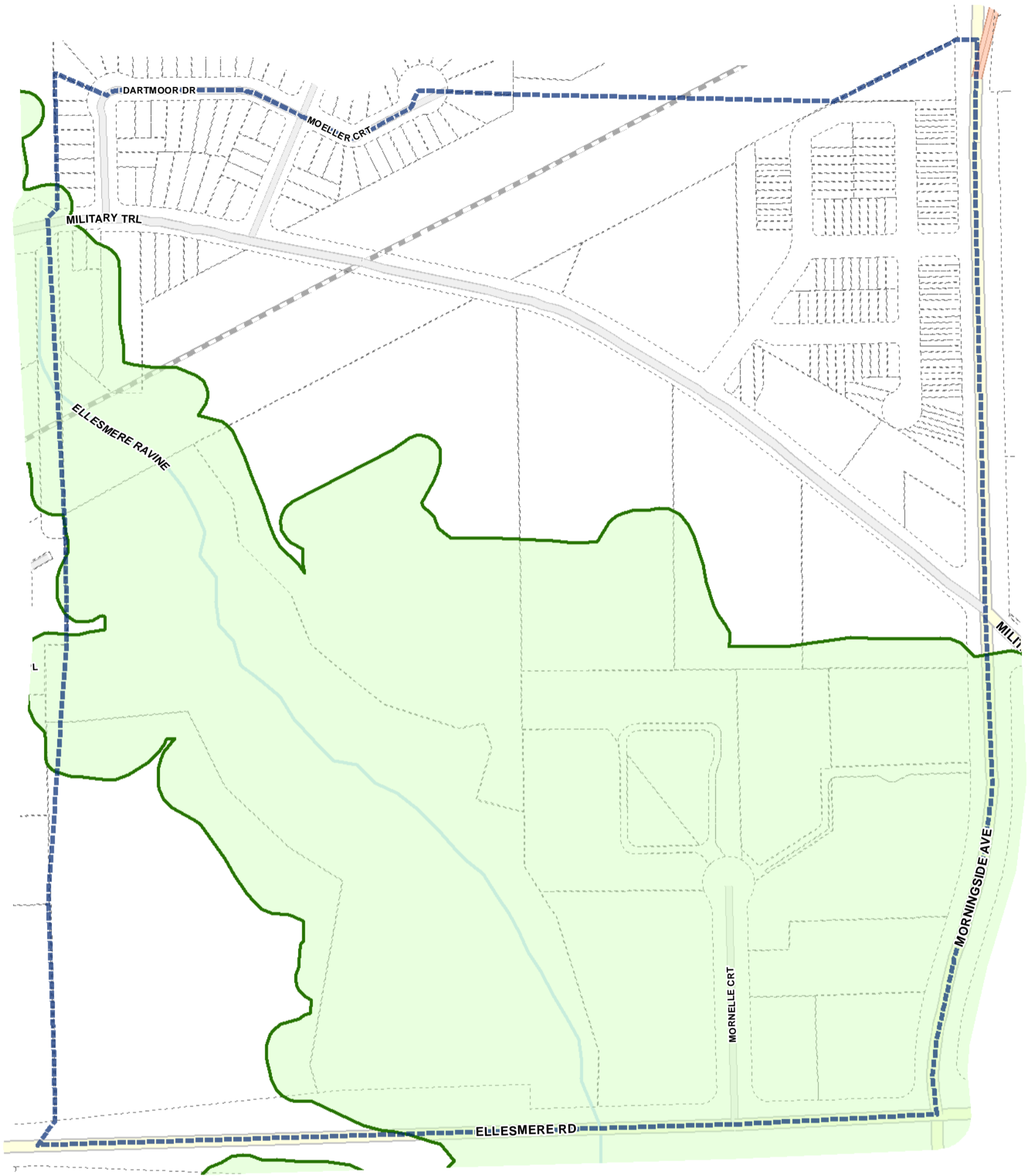
April 21, 2010  
Planning & Growth Management  
Committee Meeting

- |                             |                    |
|-----------------------------|--------------------|
| <b>Conservation Overlay</b> | Map Sheet Boundary |
| Area 1                      | Properties         |
| Area 2                      | Railway            |
| Area 3                      | Hydro Line         |



1:4,000





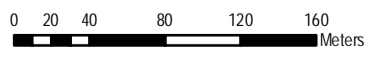
**Conservation Overlay Map**

April 21, 2010  
Planning & Growth Management  
Committee Meeting

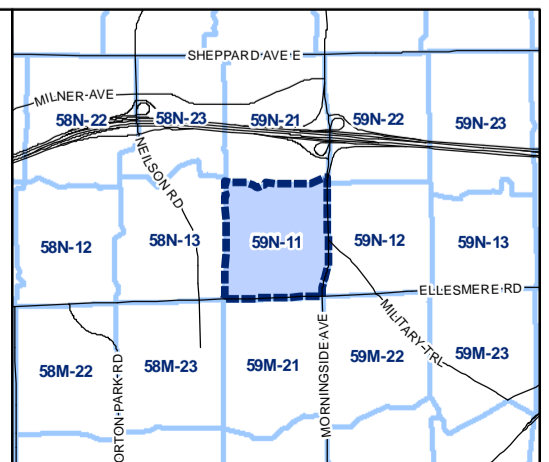
**Conservation Overlay**

- Area 1
- Area 2
- Area 3

- Map Sheet Boundary
- Properties
- Railway
- Hydro Line



1:4,000

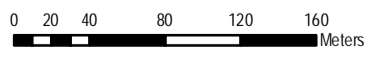




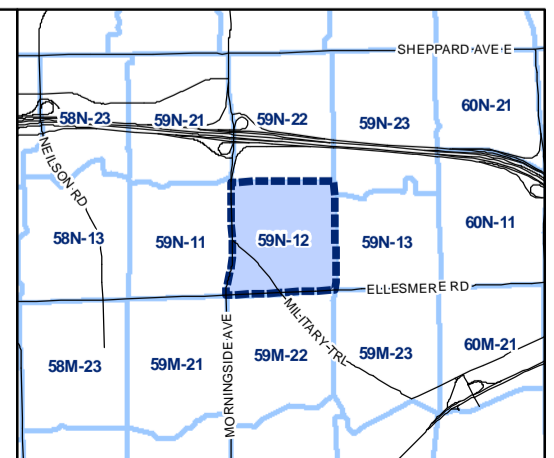
**Conservation Overlay Map**

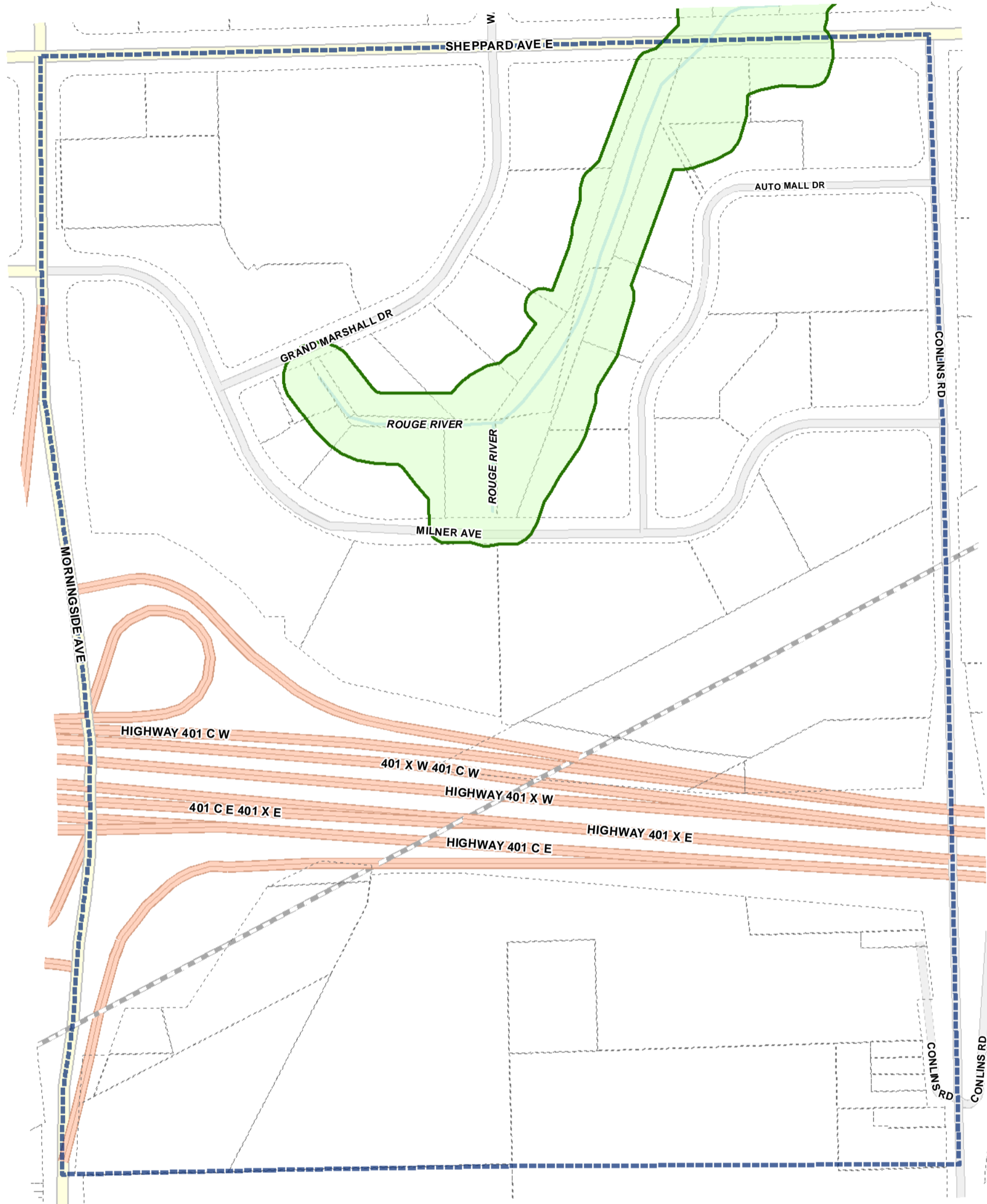
April 21, 2010  
Planning & Growth Management  
Committee Meeting

- |        |                    |
|--------|--------------------|
| Area 1 | Map Sheet Boundary |
| Area 2 | Properties         |
| Area 3 | Railway            |
|        | Hydro Line         |



1:4,000



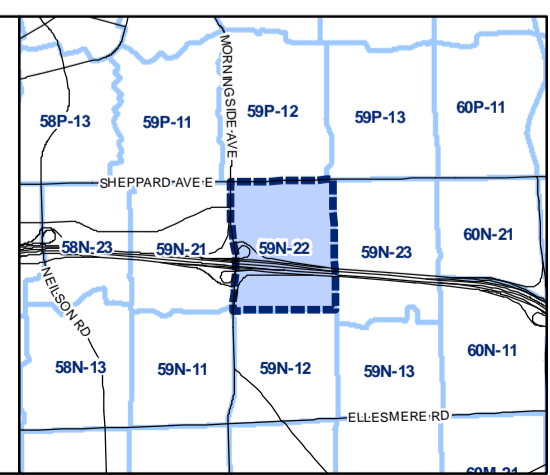
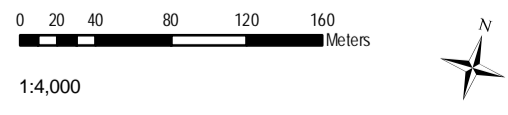


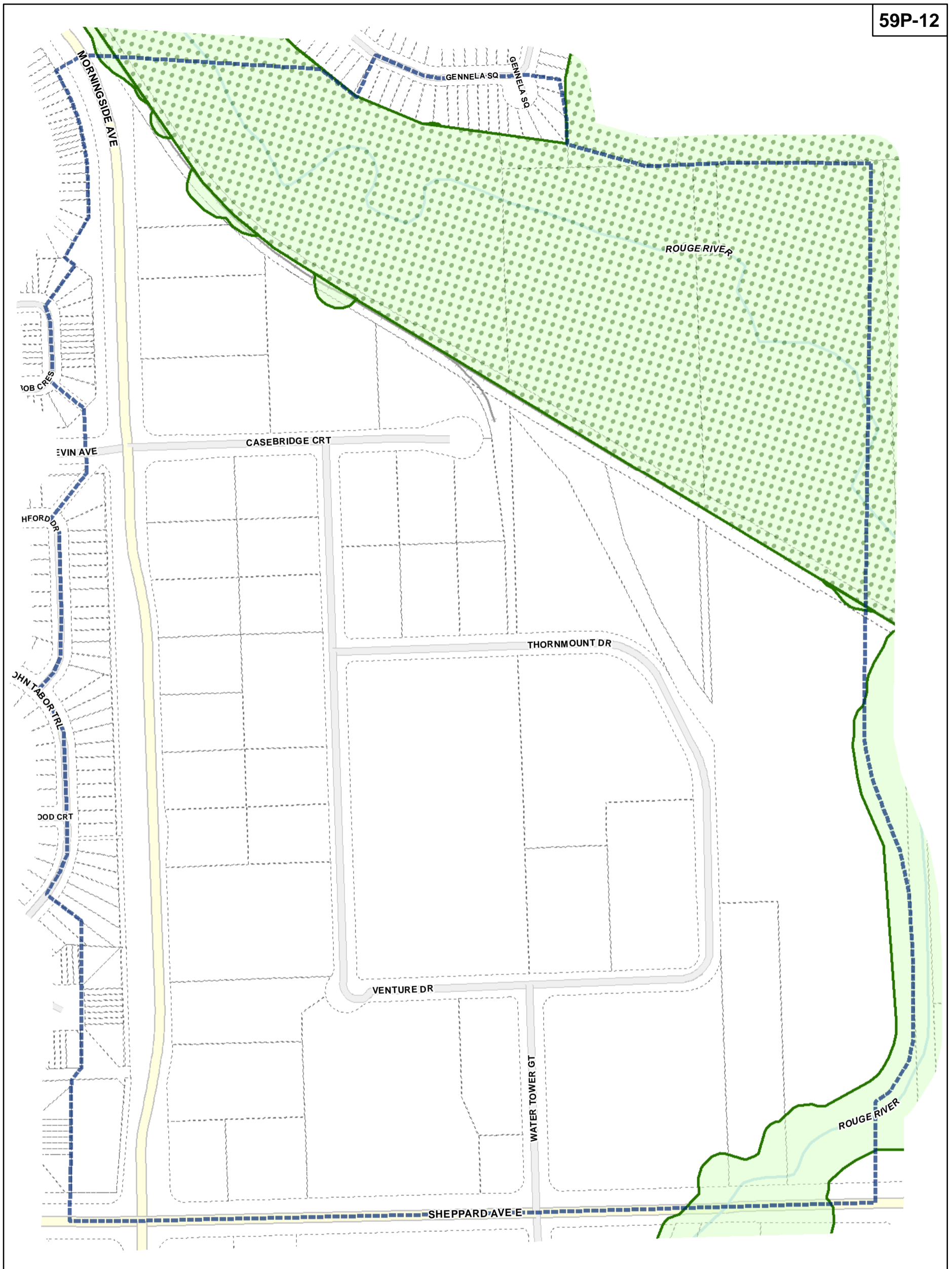
**Toronto City Planning**  
 Zoning Bylaw Map Book Series

**Conservation Overlay Map**

April 21, 2010  
 Planning & Growth Management  
 Committee Meeting

- |                             |                    |
|-----------------------------|--------------------|
| <b>Conservation Overlay</b> | Map Sheet Boundary |
| Area 1                      | Properties         |
| Area 2                      | Railway            |
| Area 3                      | Hydro Line         |










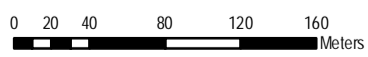
**Conservation Overlay Map**

April 21, 2010  
Planning & Growth Management  
Committee Meeting

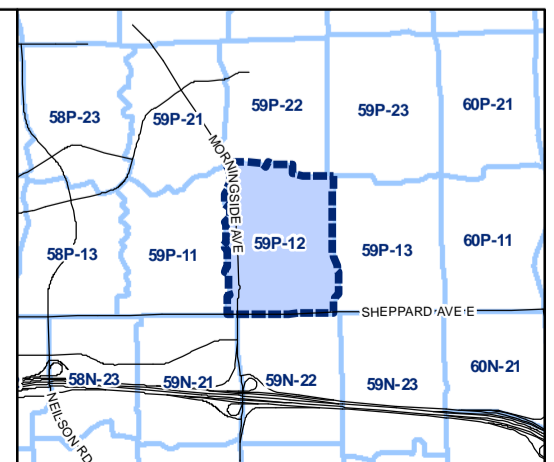
**Conservation Overlay**

-  Area 1
-  Area 2
-  Area 3

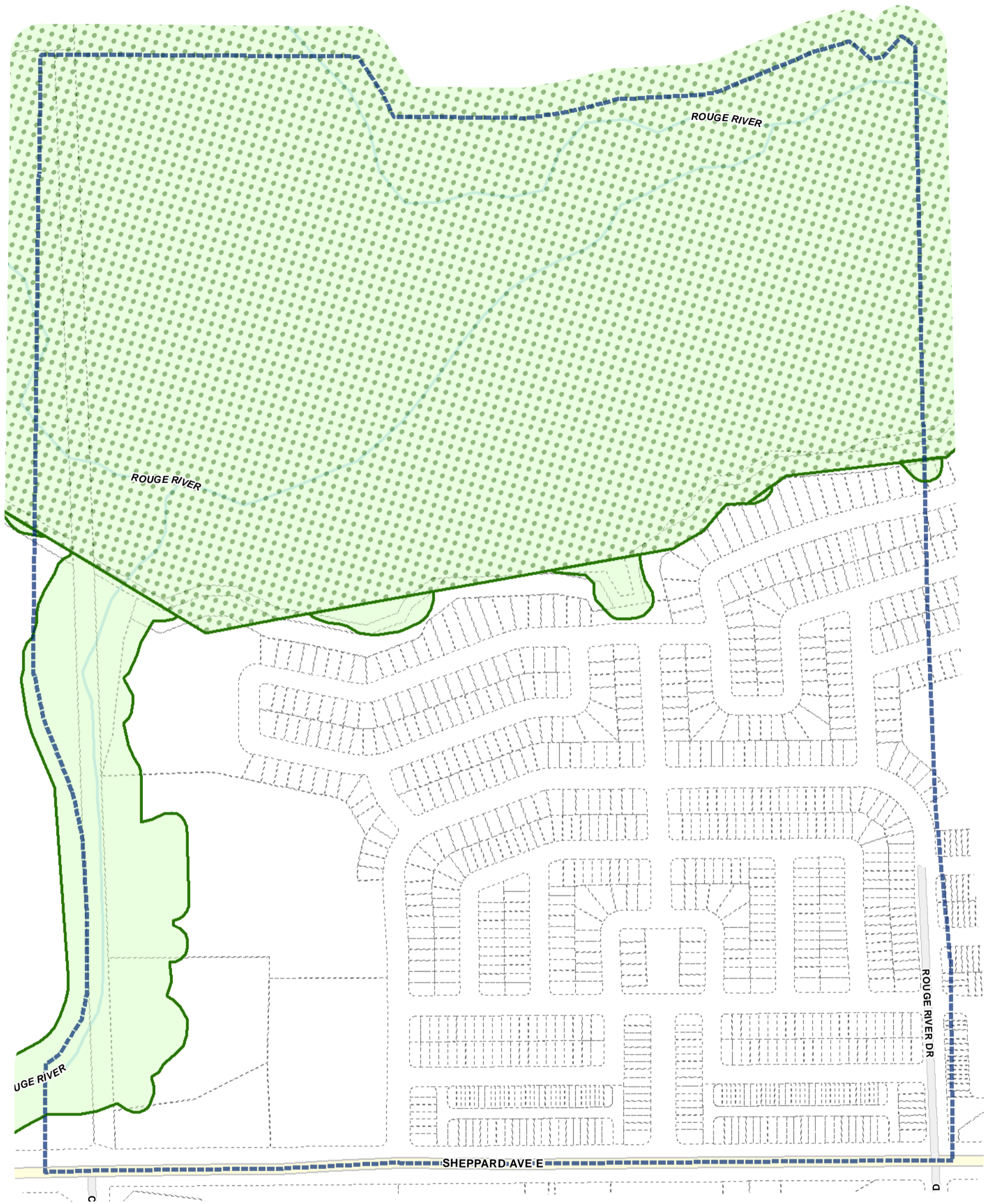
-  Map Sheet Boundary
-  Properties
-  Railway
-  Hydro Line



1:4,000












**Conservation Overlay Map**

April 21, 2010  
Planning & Growth Management  
Committee Meeting

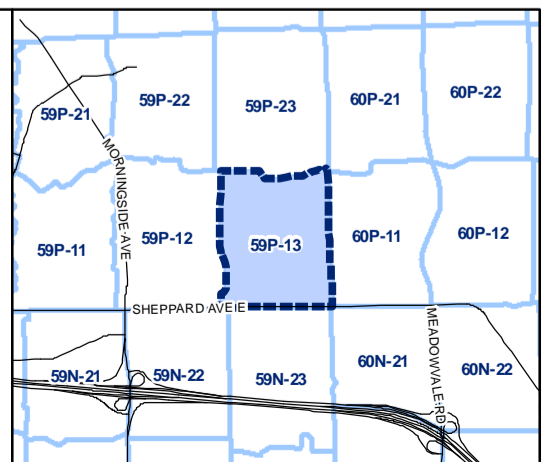
**Conservation Overlay**

-  Area 1
-  Area 2
-  Area 3

-  Map Sheet Boundary
-  Properties
-  Railway
-  Hydro Line



1:4,000



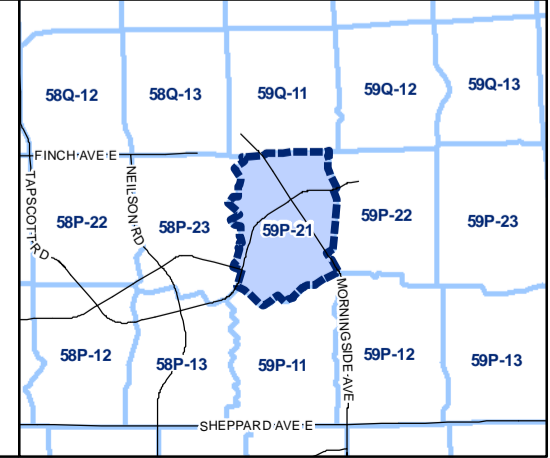
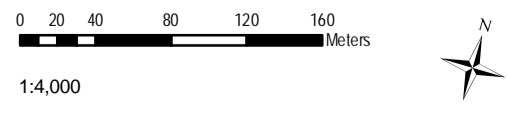


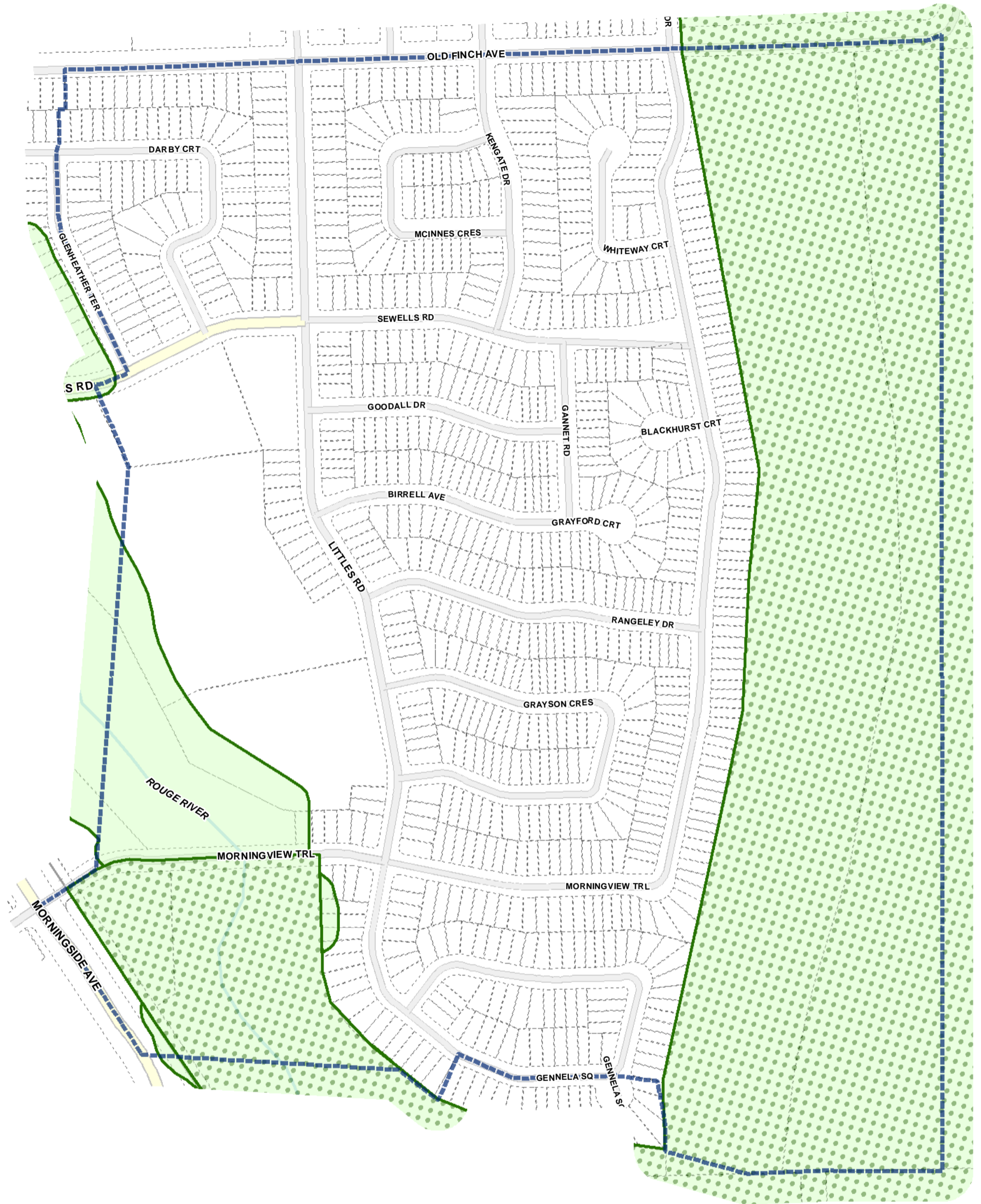
**Toronto City Planning**  
 Zoning Bylaw Map Book Series

**Conservation Overlay Map**

April 21, 2010  
 Planning & Growth Management  
 Committee Meeting

- Conservation Overlay**
- Area 1
  - Area 2
  - Area 3
- Map Symbols**
- Map Sheet Boundary
  - Properties
  - Railway
  - Hydro Line






**Conservation Overlay Map**

April 21, 2010  
Planning & Growth Management  
Committee Meeting

**Conservation Overlay**

- Area 1
- Area 2
- Area 3

- Map Sheet Boundary
- Properties
- Railway
- Hydro Line



1:4,000

