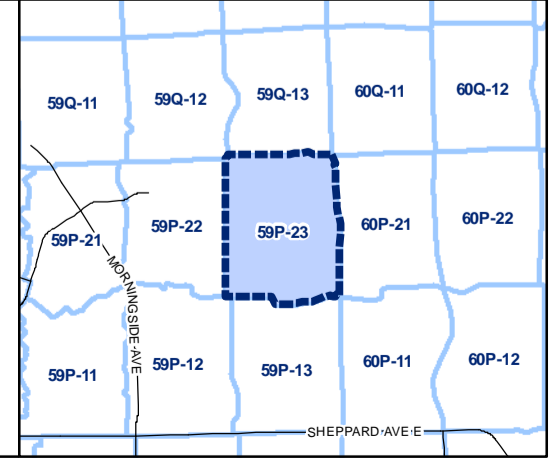
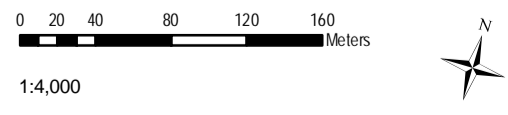


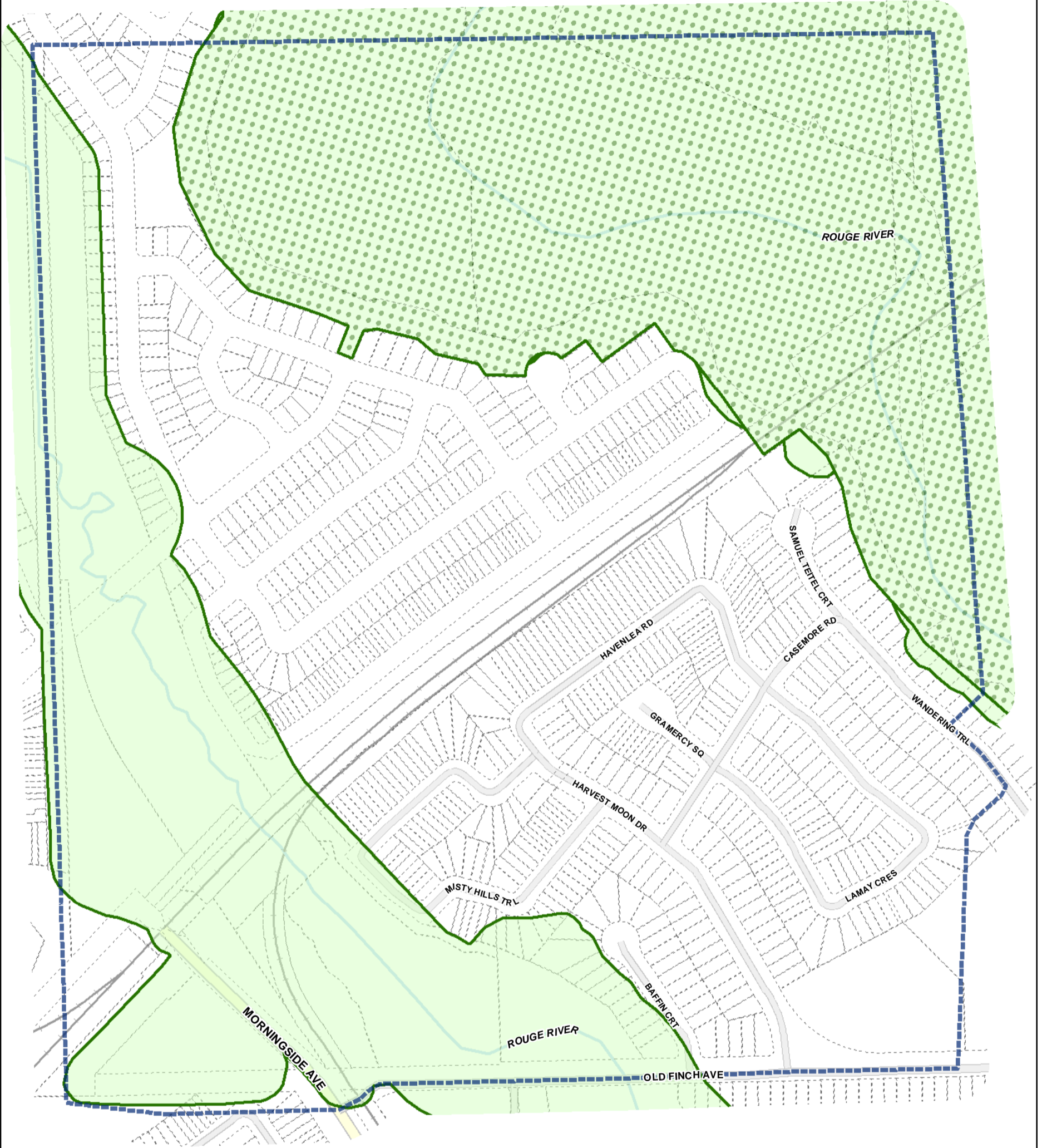
TORONTO City Planning
 Zoning Bylaw Map Book Series

Conservation Overlay Map

April 21, 2010
 Planning & Growth Management
 Committee Meeting

- | | |
|-----------------------------|--------------------|
| Conservation Overlay | Map Sheet Boundary |
| Area 1 | Properties |
| Area 2 | Railway |
| Area 3 | Hydro Line |













Conservation Overlay Map

April 21, 2010
Planning & Growth Management
Committee Meeting

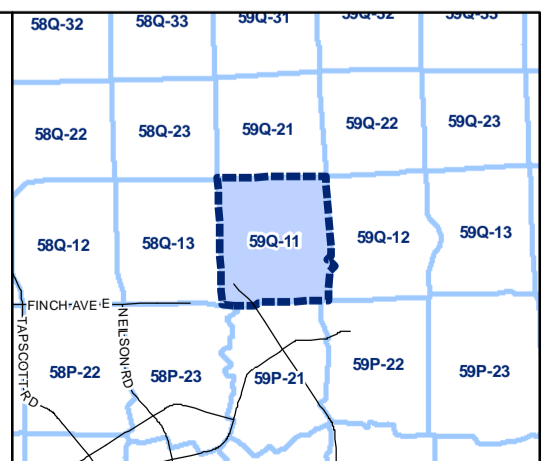
Conservation Overlay

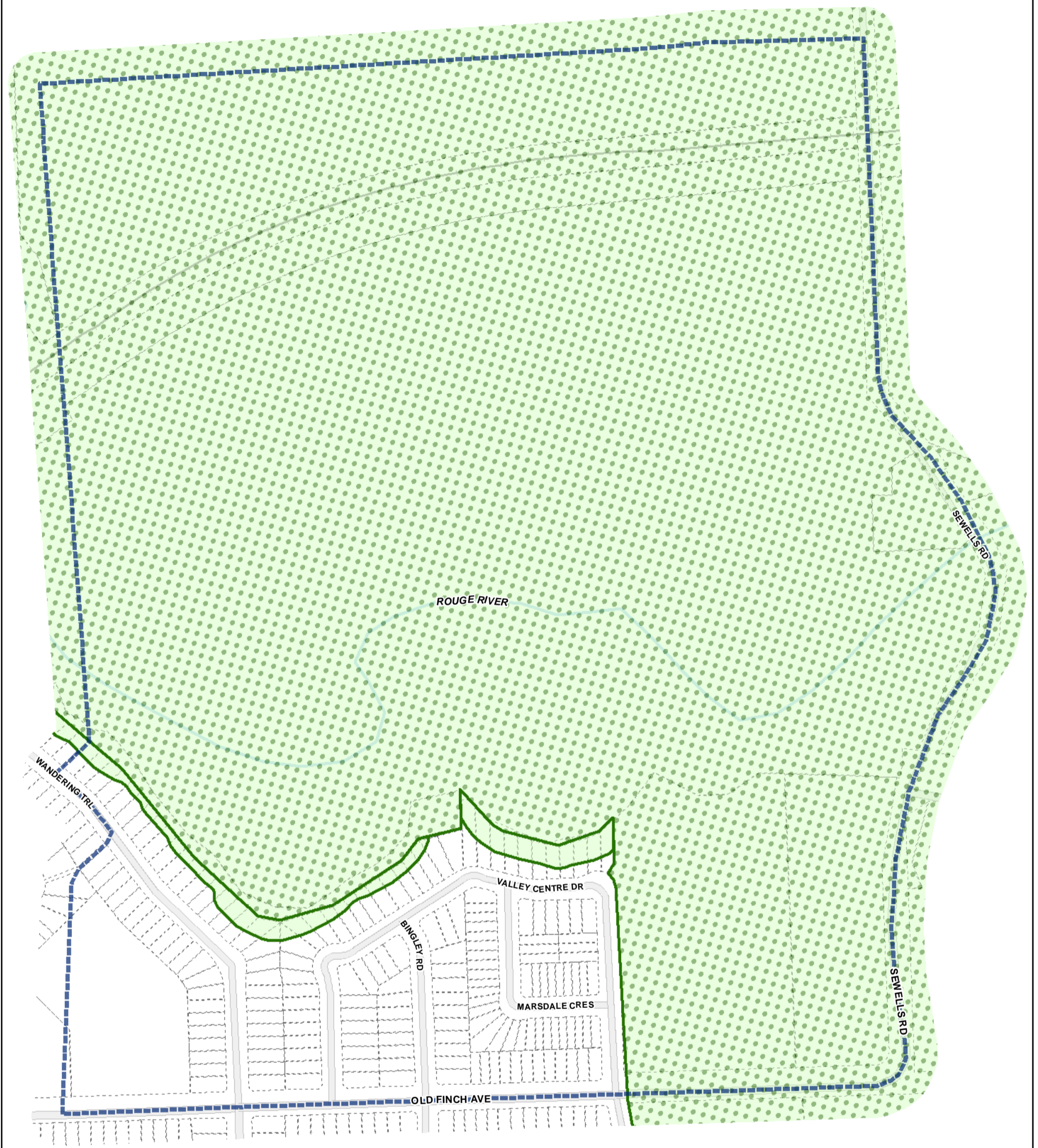
-  Area 1
-  Area 2
-  Area 3

-  Map Sheet Boundary
-  Properties
-  Railway
-  Hydro Line



1:4,000



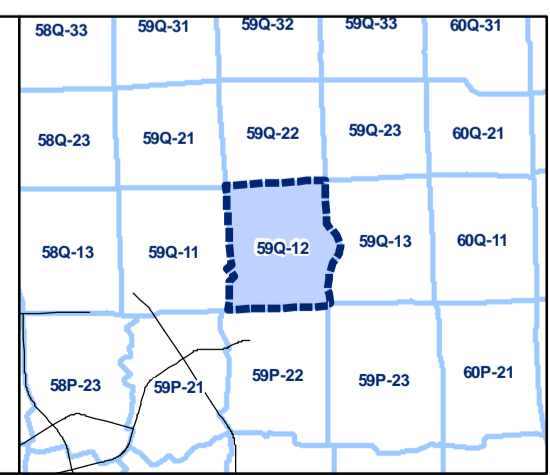
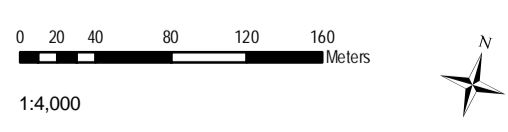


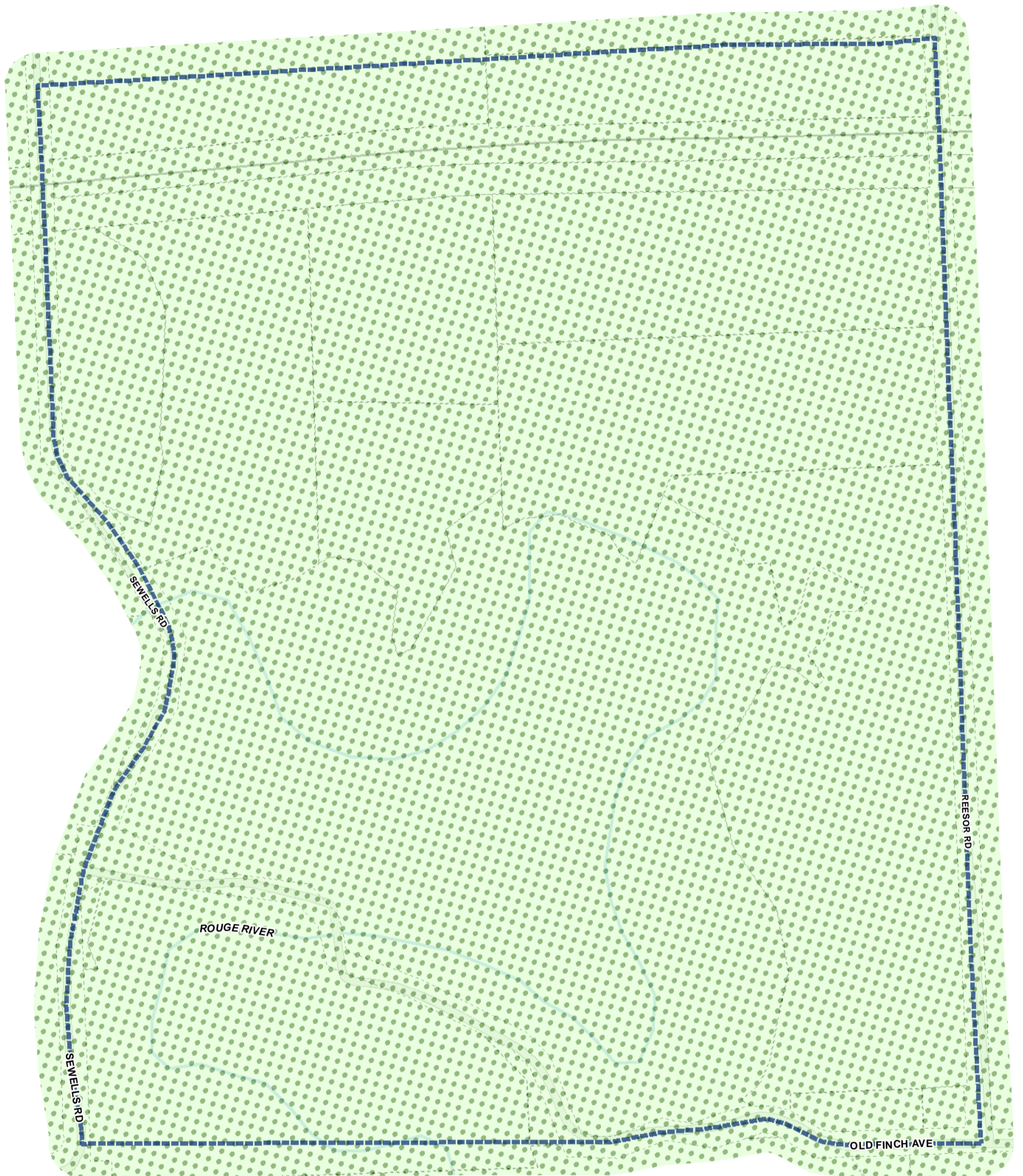
Toronto City Planning
 Zoning Bylaw Map Book Series

Conservation Overlay Map

April 21, 2010
 Planning & Growth Management
 Committee Meeting

- Conservation Overlay**
- Area 1
 - Area 2
 - Area 3
- Map Sheet Boundary
 - Properties
 - Railway
 - Hydro Line






Conservation Overlay Map

April 21, 2010
Planning & Growth Management
Committee Meeting

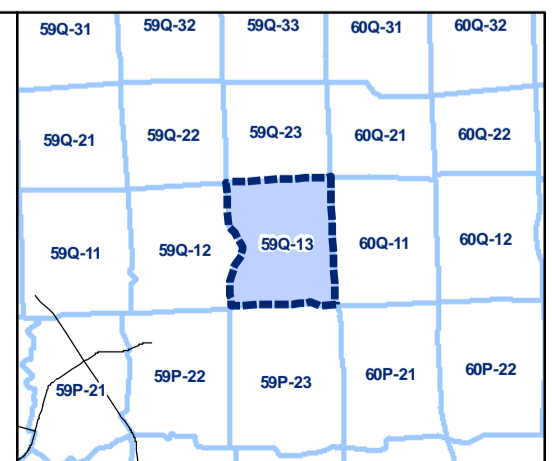
Conservation Overlay

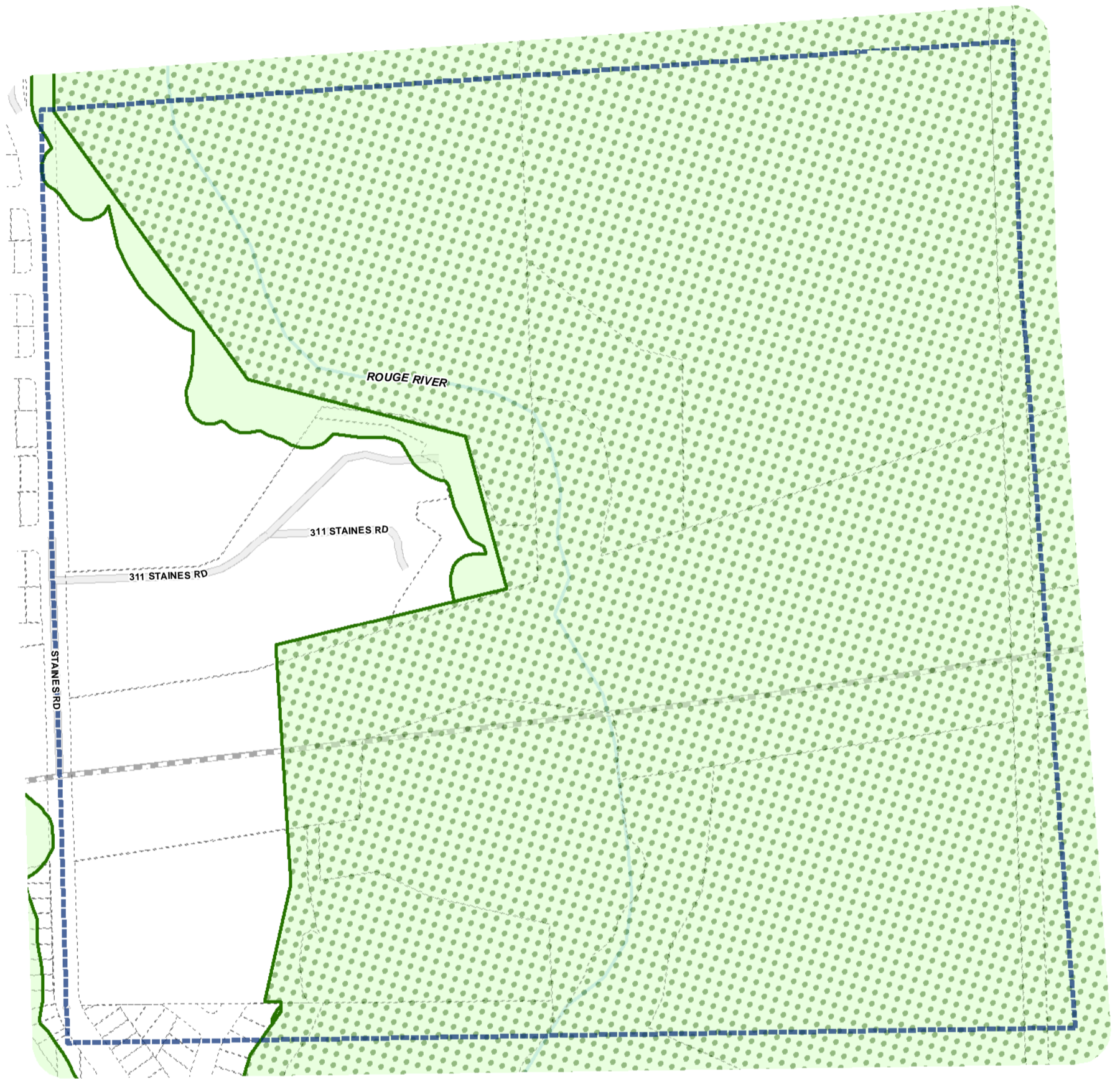
-  Area 1
-  Area 2
-  Area 3

-  Map Sheet Boundary
-  Properties
-  Railway
-  Hydro Line



1:4,000






Conservation Overlay Map

April 21, 2010
Planning & Growth Management
Committee Meeting

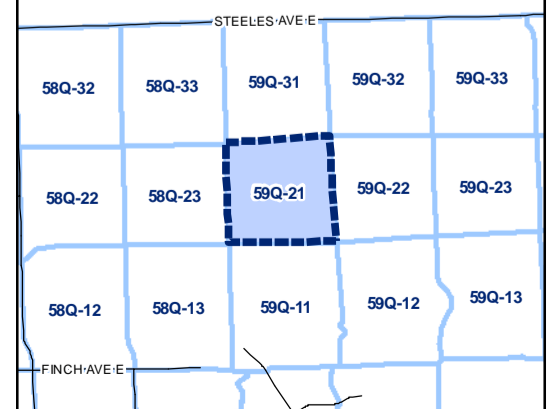
Conservation Overlay

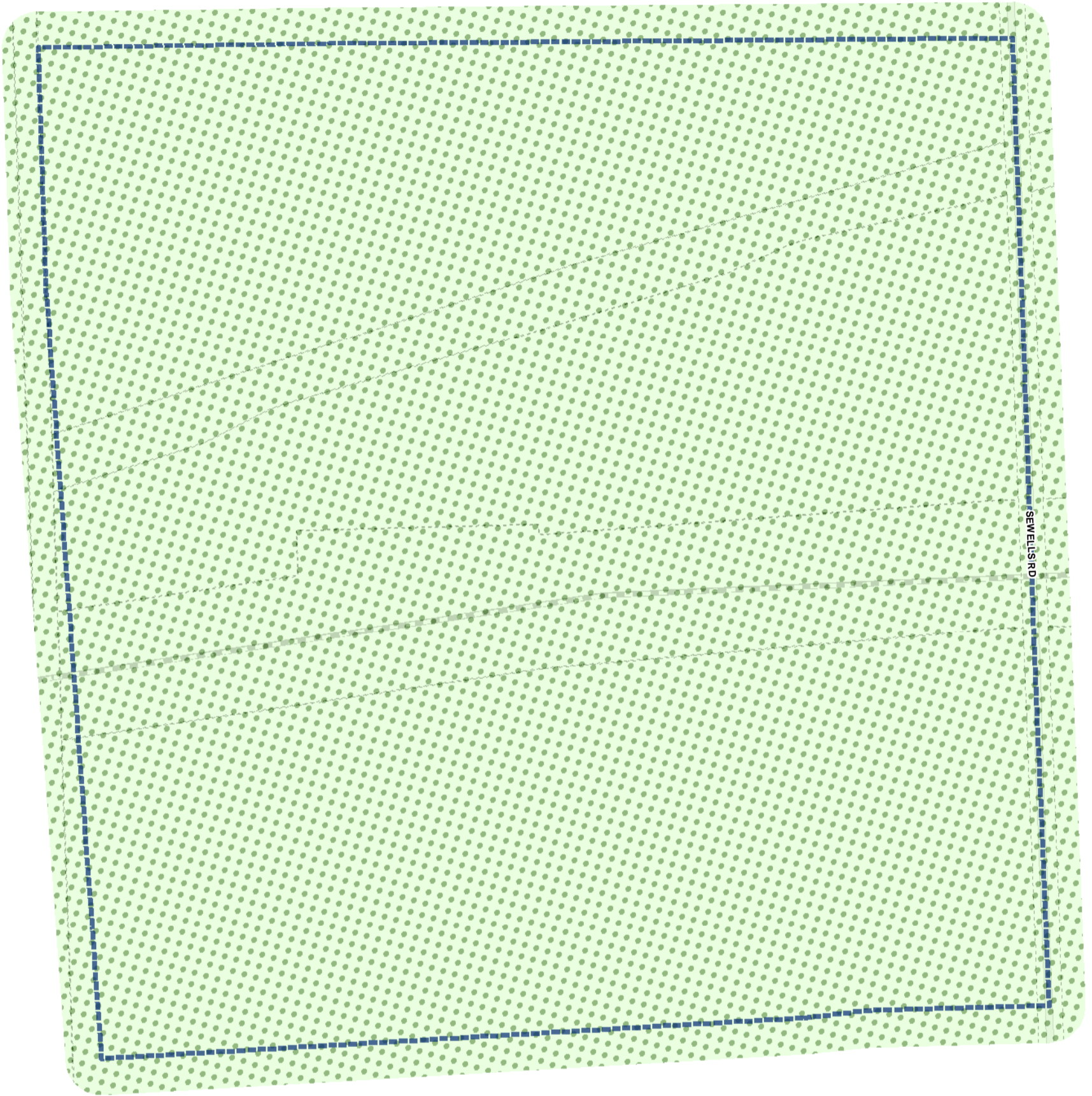
-  Area 1
-  Area 2
-  Area 3

-  Map Sheet Boundary
-  Properties
-  Railway
-  Hydro Line




1:4,000

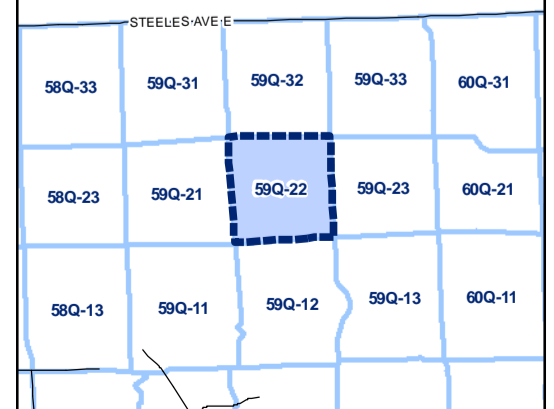


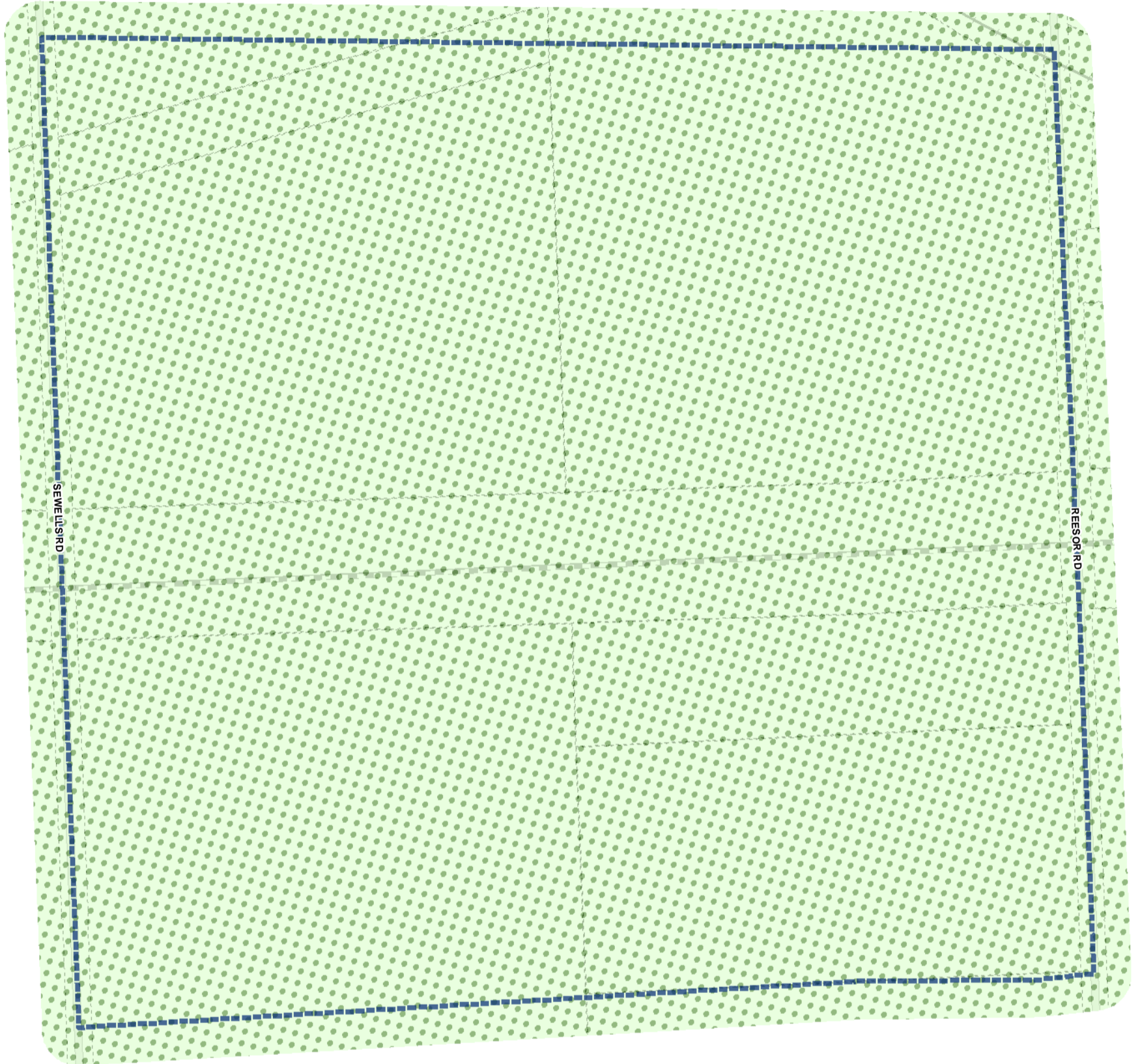


- Conservation Overlay**
- Area 1
- Area 2
- Area 3
- Map Sheet Boundary
- Properties
- Railway
- Hydro Line



1:4,000








Conservation Overlay Map

April 21, 2010
Planning & Growth Management
Committee Meeting

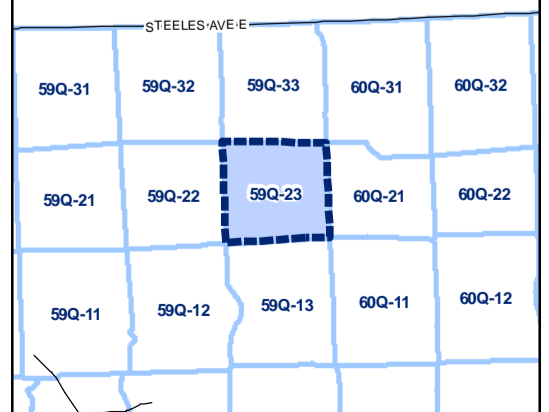
Conservation Overlay

-  Area 1
-  Area 2
-  Area 3

-  Map Sheet Boundary
-  Properties
-  Railway
-  Hydro Line



1:4,000

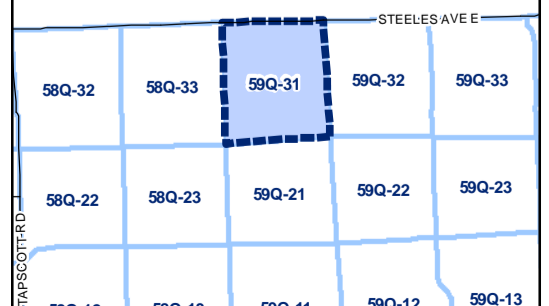
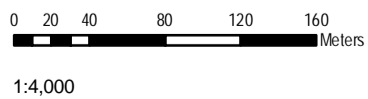


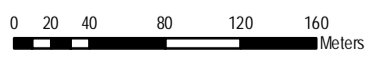
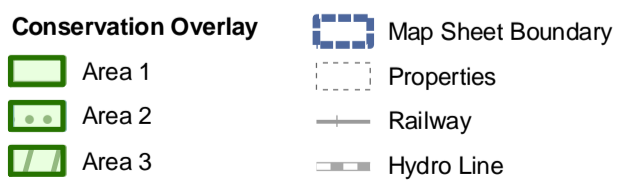
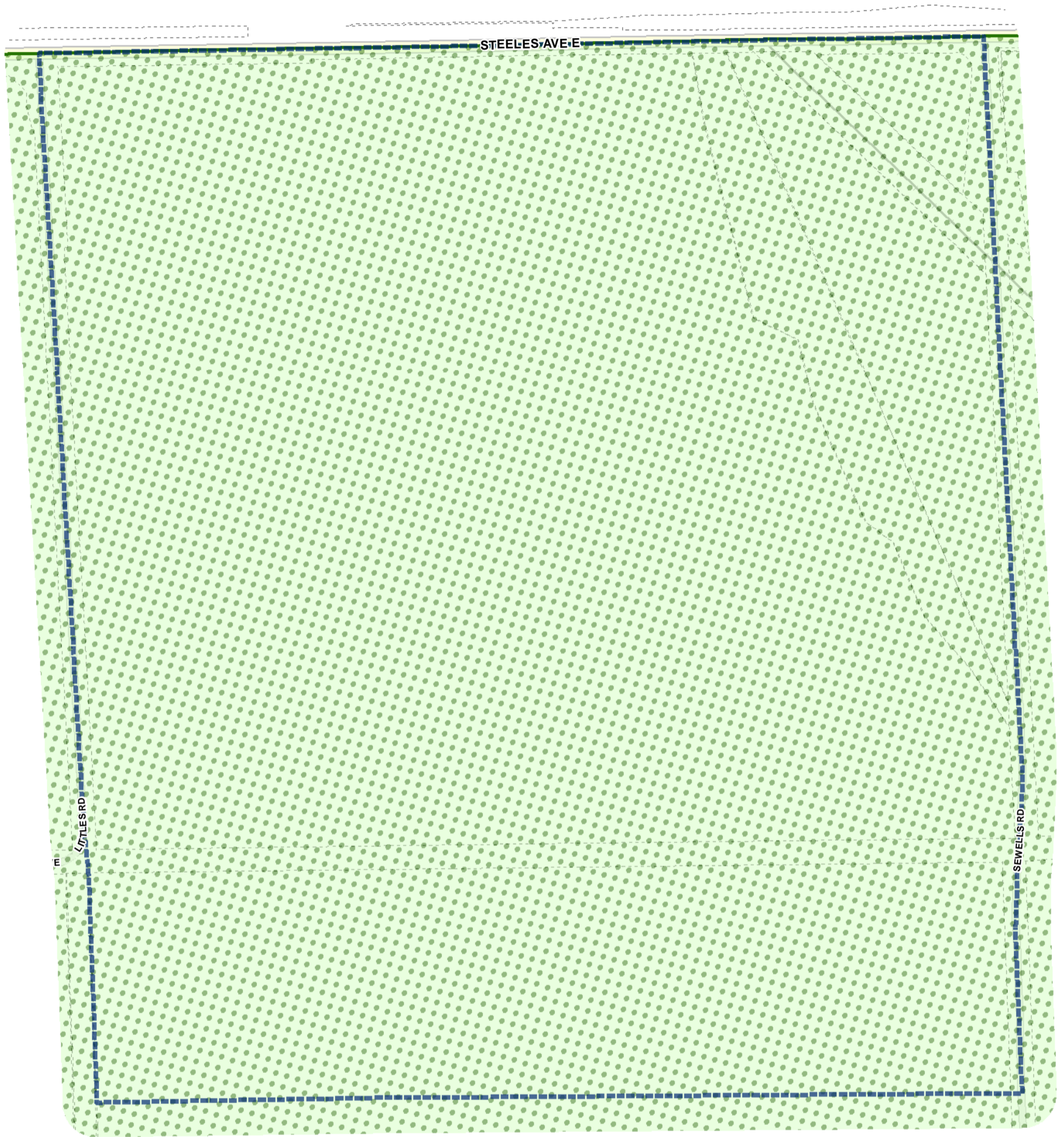


Conservation Overlay Map

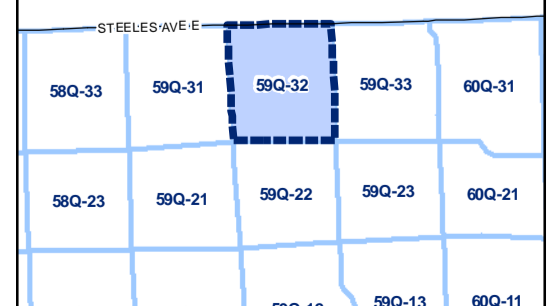
April 21, 2010
Planning & Growth Management
Committee Meeting

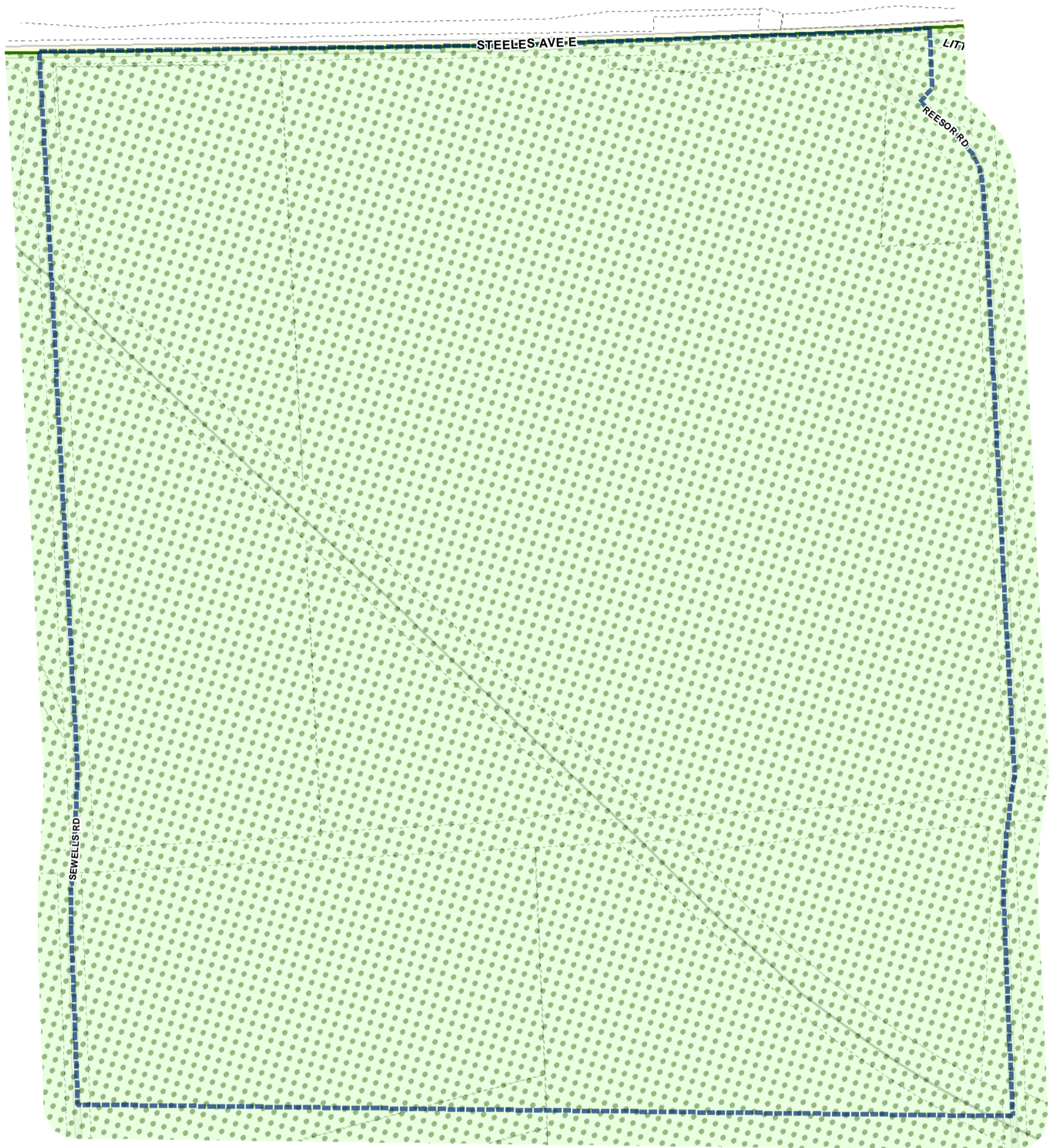
- | | |
|-----------------------------|--------------------|
| Conservation Overlay | Map Sheet Boundary |
| Area 1 | Properties |
| Area 2 | Railway |
| Area 3 | Hydro Line |





1:4,000






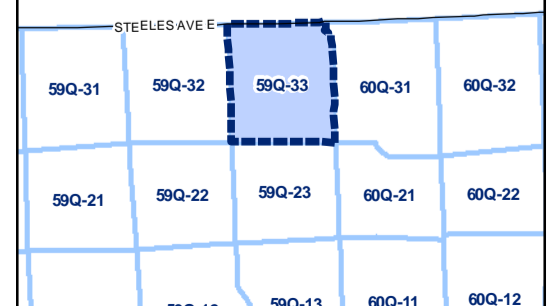
Conservation Overlay

-  Area 1
-  Area 2
-  Area 3

-  Map Sheet Boundary
-  Properties
-  Railway
-  Hydro Line



1:4,000






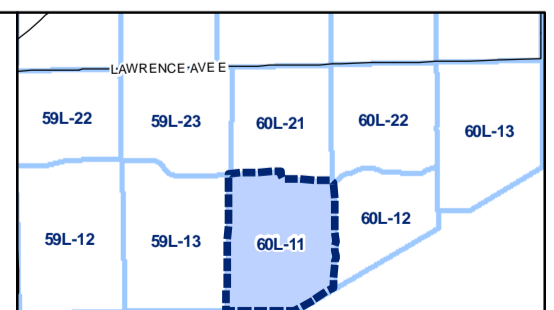
Conservation Overlay Map

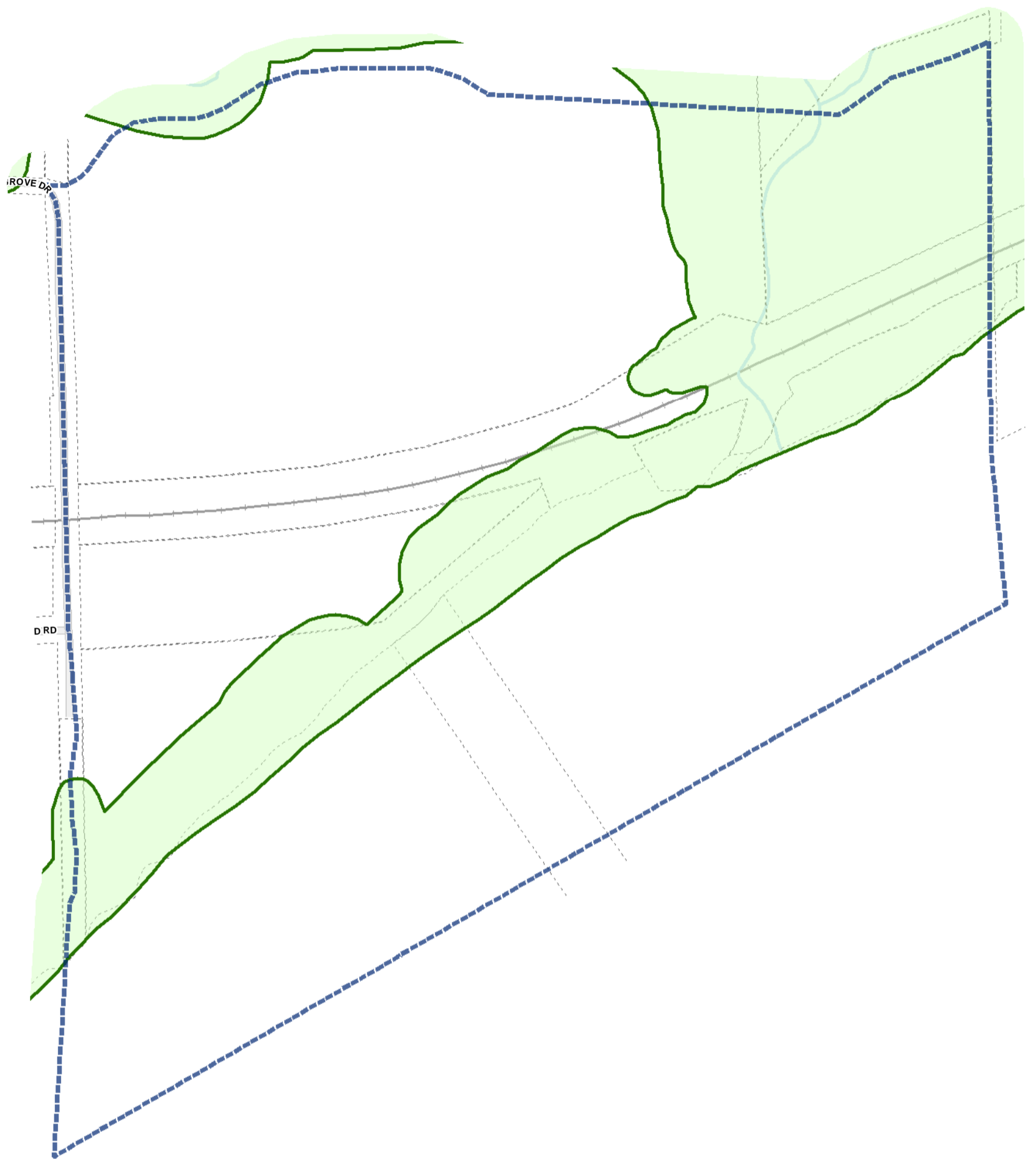
April 21, 2010
Planning & Growth Management
Committee Meeting

- | | |
|-----------------------------|--------------------|
| Conservation Overlay | Map Sheet Boundary |
| Area 1 | Properties |
| Area 2 | Railway |
| Area 3 | Hydro Line |



1:4,000

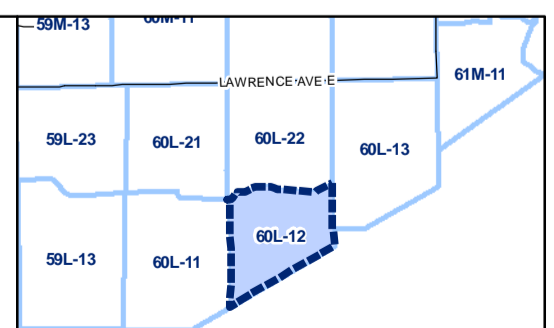
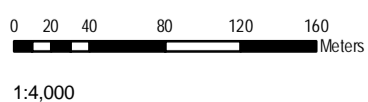


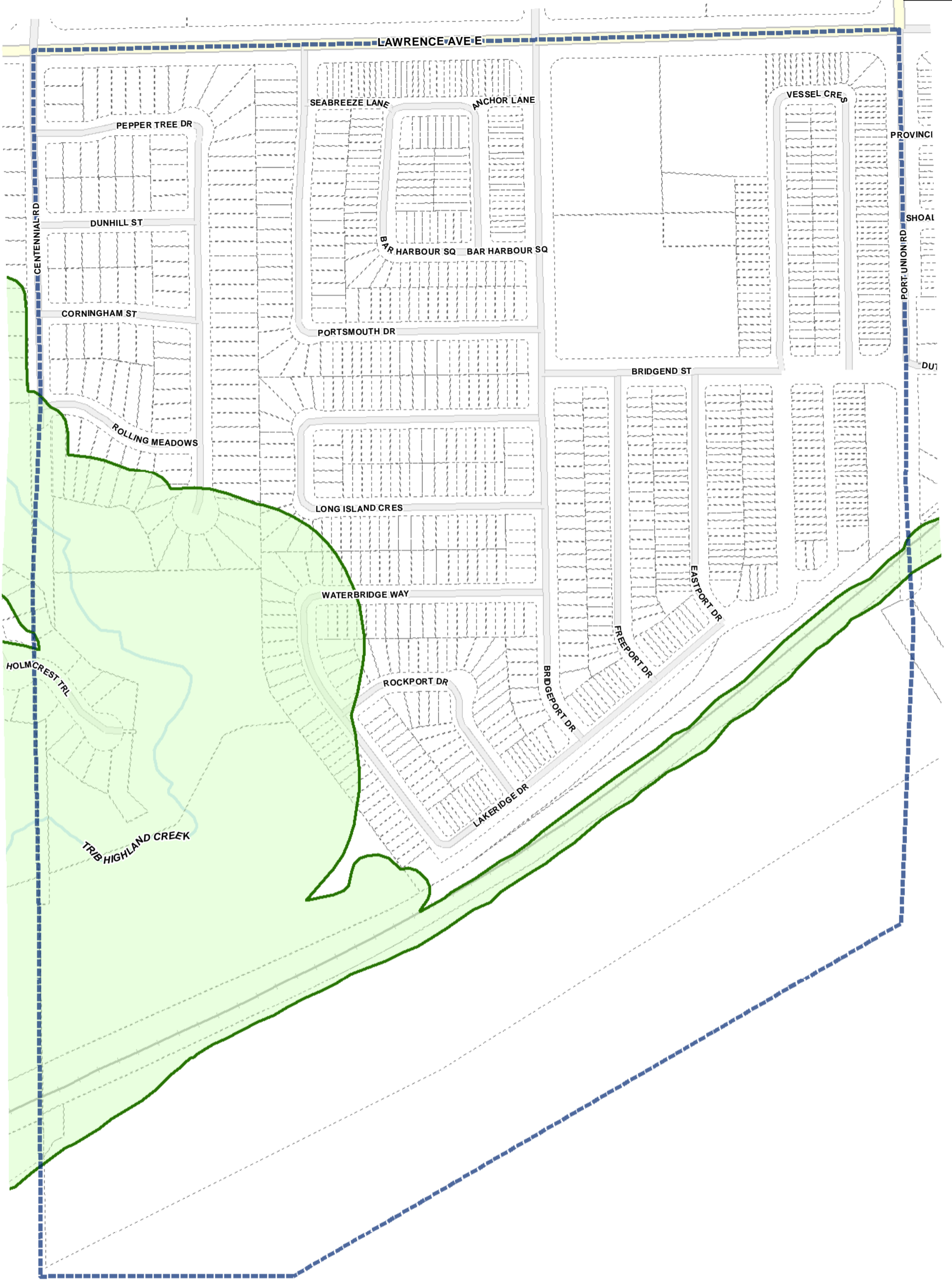


Conservation Overlay

-  Area 1
-  Area 2
-  Area 3

-  Map Sheet Boundary
-  Properties
-  Railway
-  Hydro Line





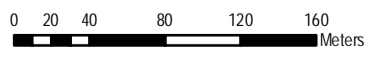
Conservation Overlay Map

April 21, 2010
Planning & Growth Management
Committee Meeting

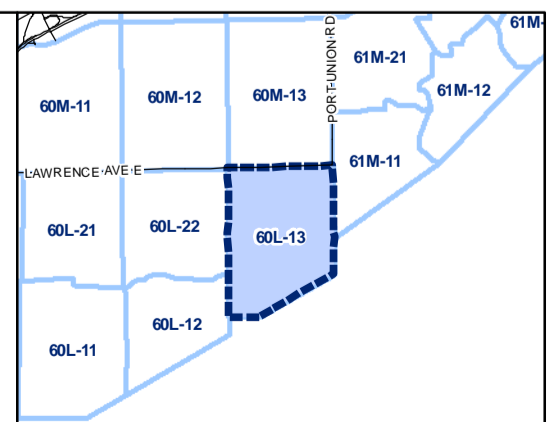
Conservation Overlay

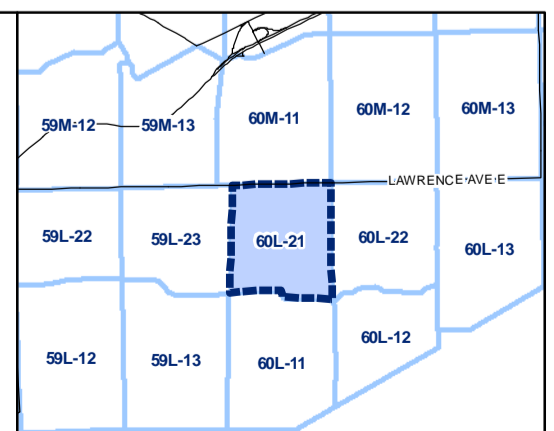
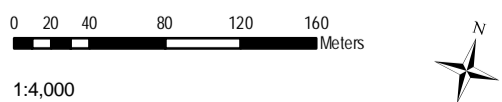
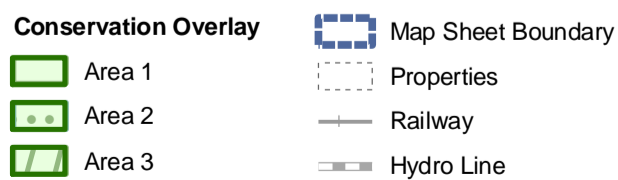
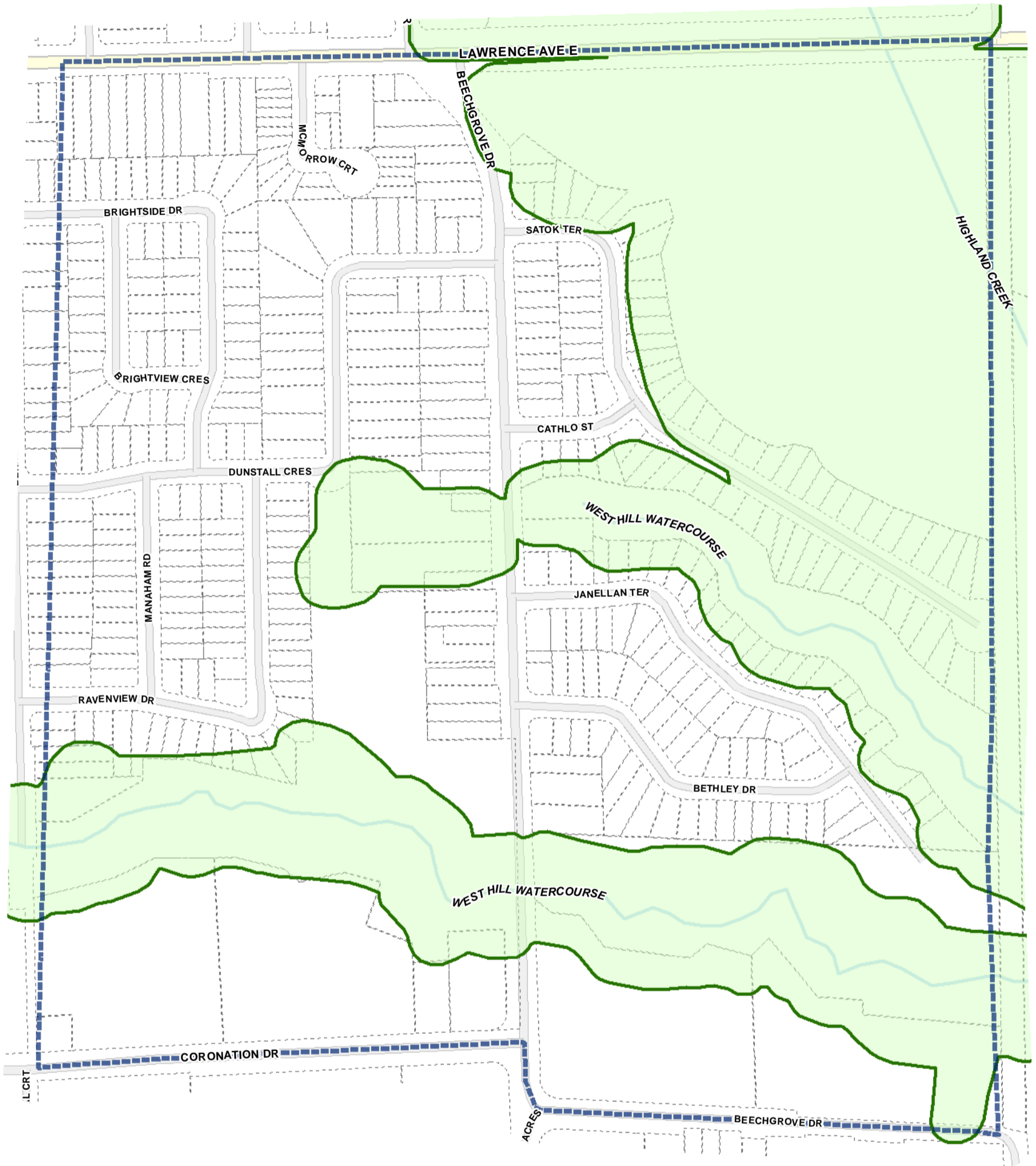
- Area 1
- Area 2
- Area 3

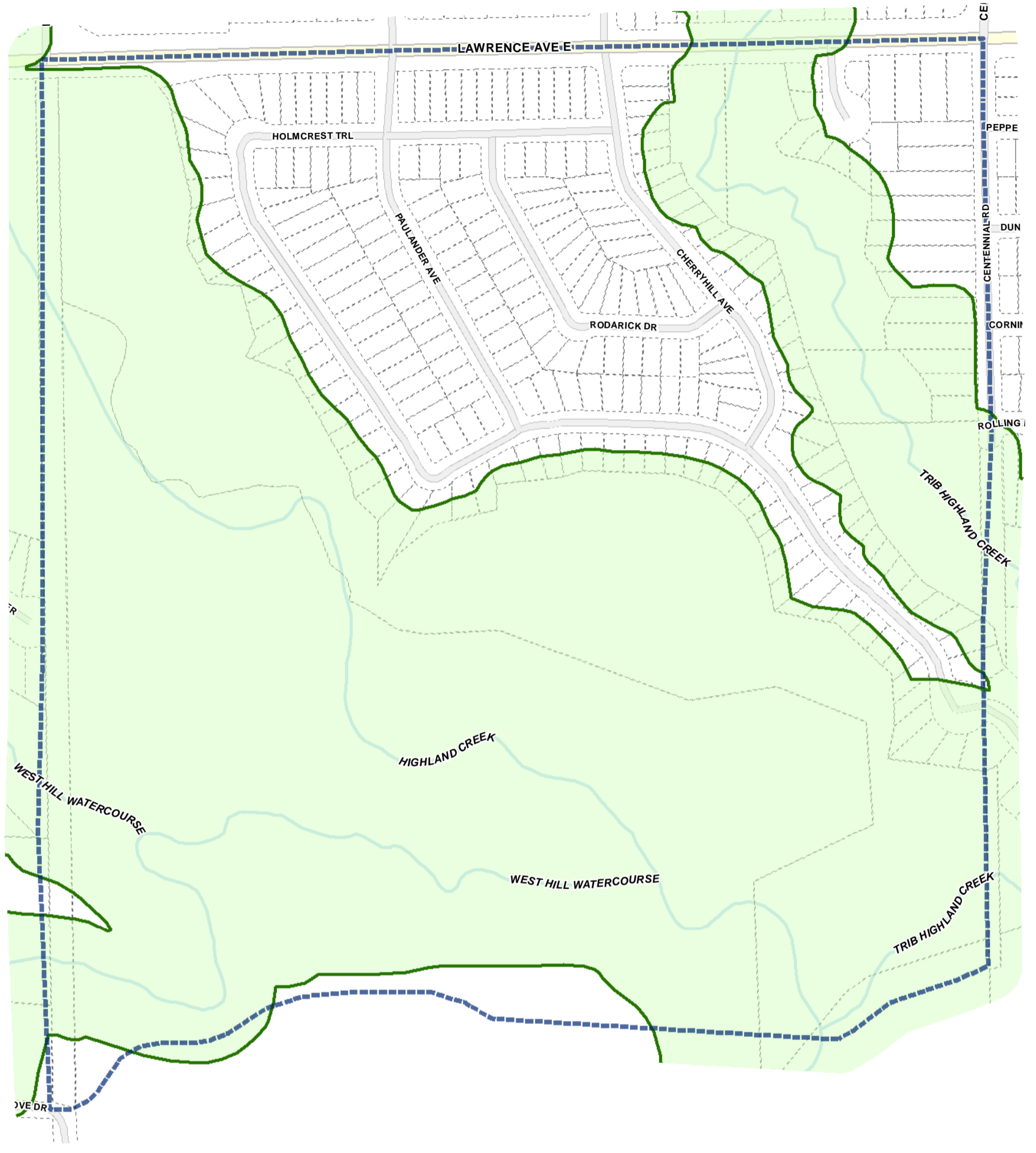
- Map Sheet Boundary
- Properties
- Railway
- Hydro Line



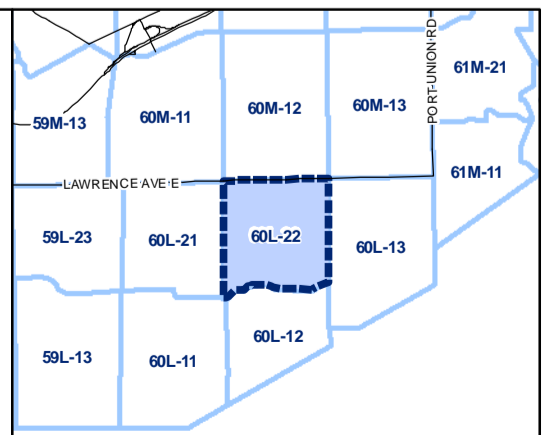
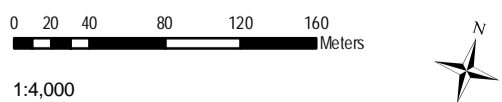
1:4,000

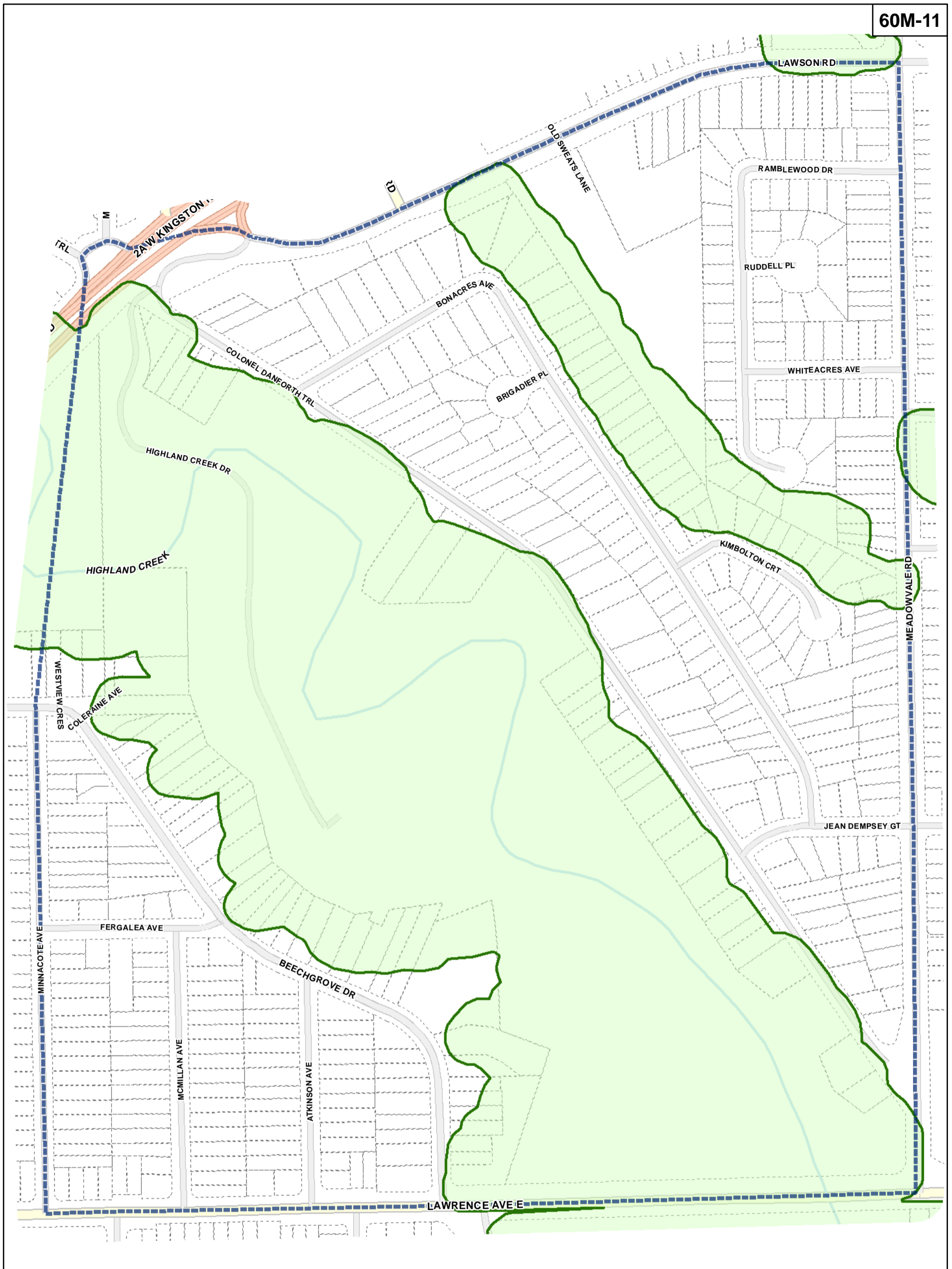






- | | |
|--------|--------------------|
| Area 1 | Map Sheet Boundary |
| Area 2 | Properties |
| Area 3 | Railway |
| | Hydro Line |

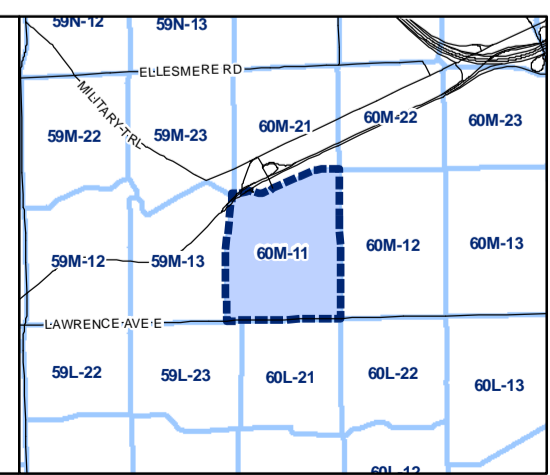
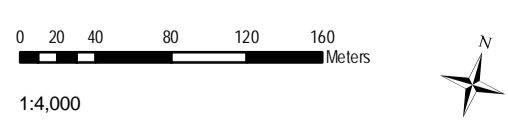


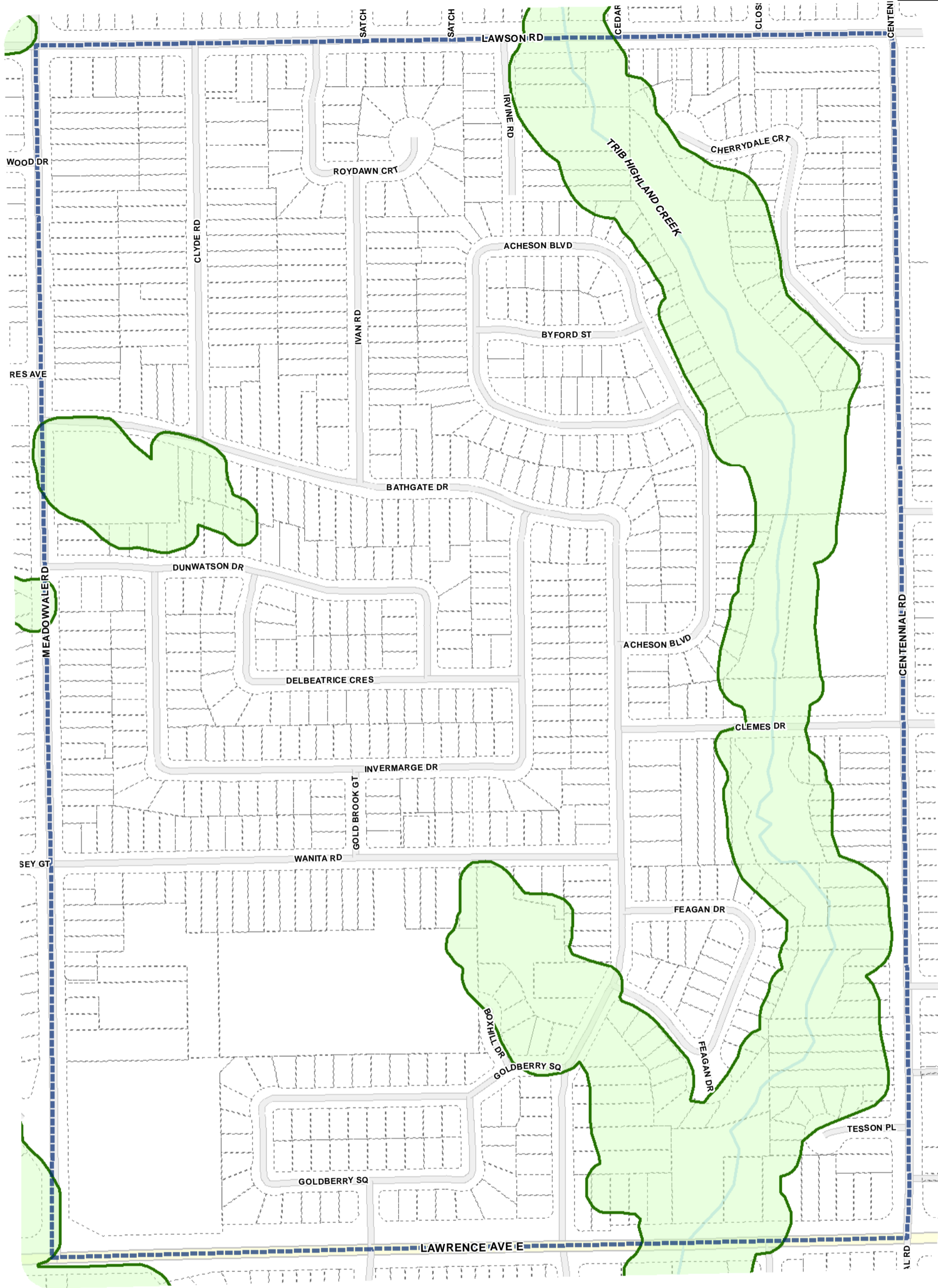


Conservation Overlay Map

April 21, 2010
Planning & Growth Management
Committee Meeting

- | | |
|-----------------------------|--------------------|
| Conservation Overlay | Map Sheet Boundary |
| Area 1 | Properties |
| Area 2 | Railway |
| Area 3 | Hydro Line |






Conservation Overlay Map

April 21, 2010
Planning & Growth Management
Committee Meeting

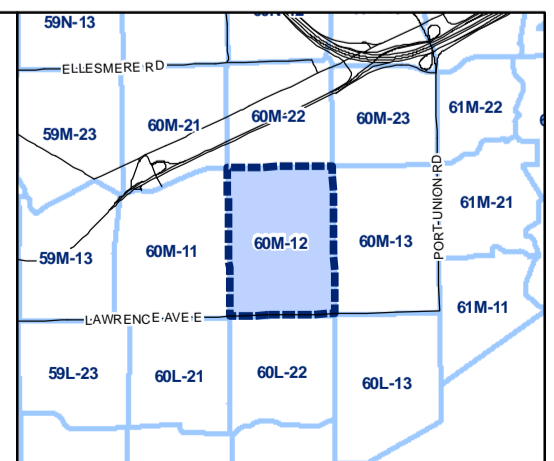
Conservation Overlay

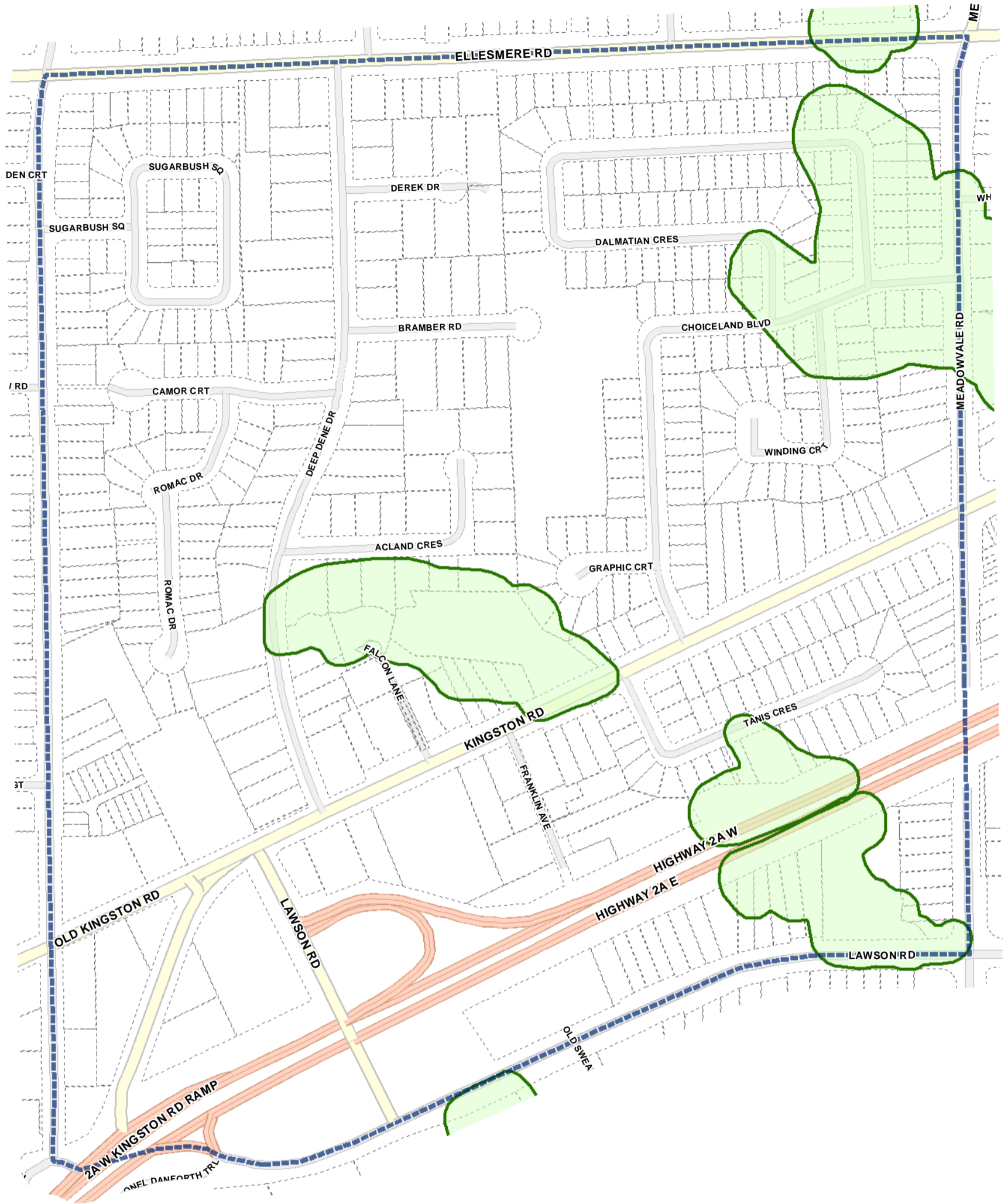
- Area 1
- Area 2
- Area 3

- Map Sheet Boundary
- Properties
- Railway
- Hydro Line



1:4,000

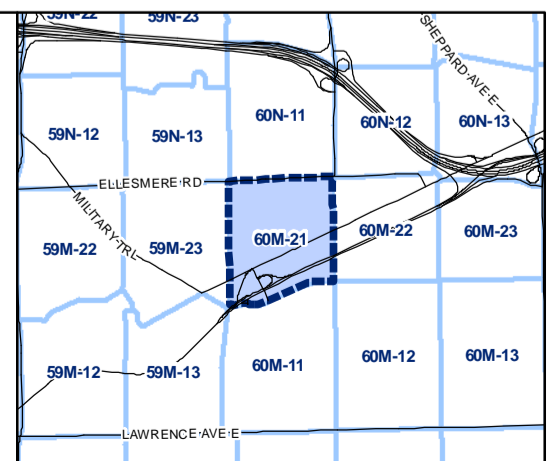
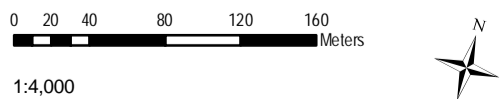


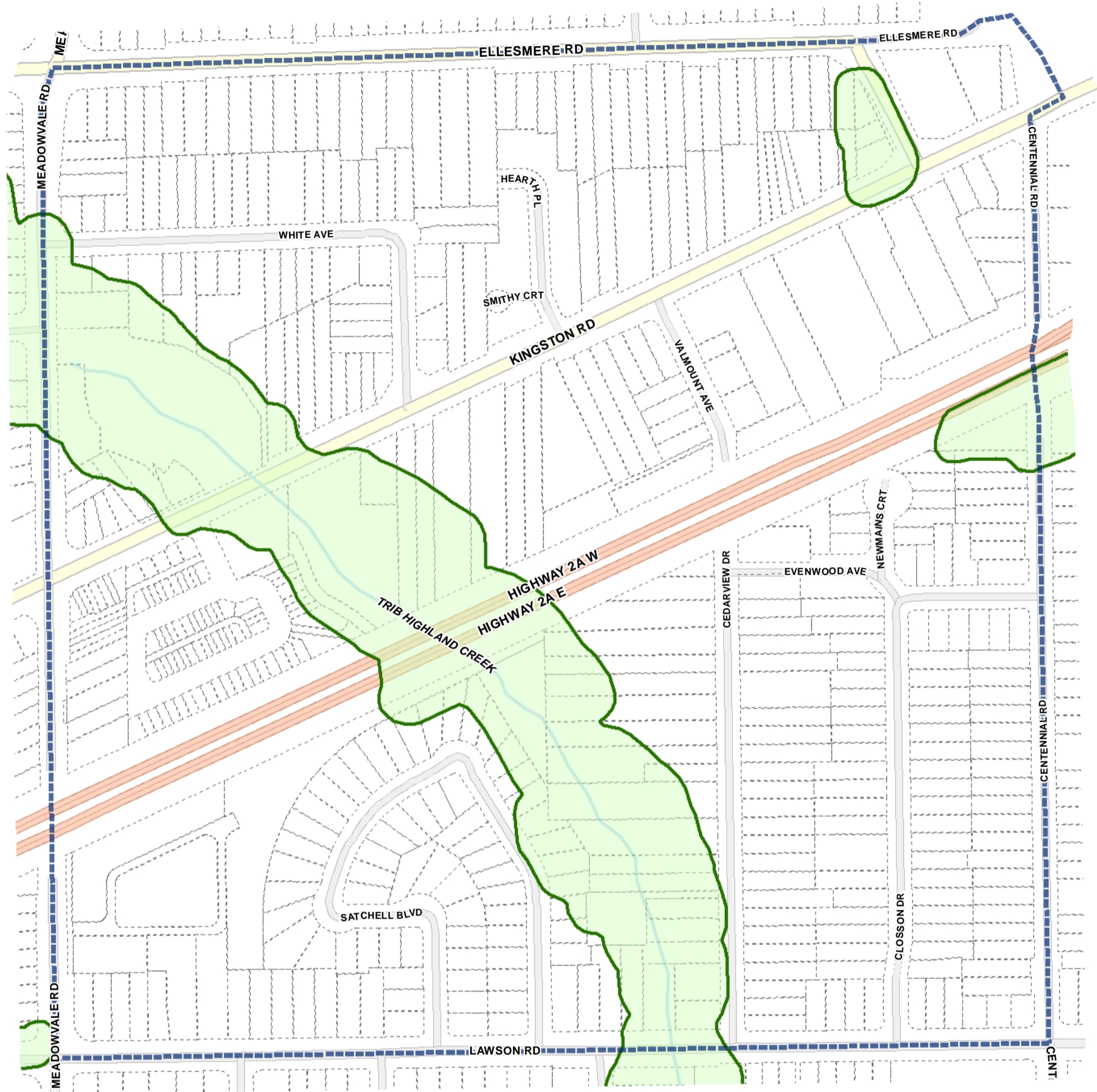


Conservation Overlay Map

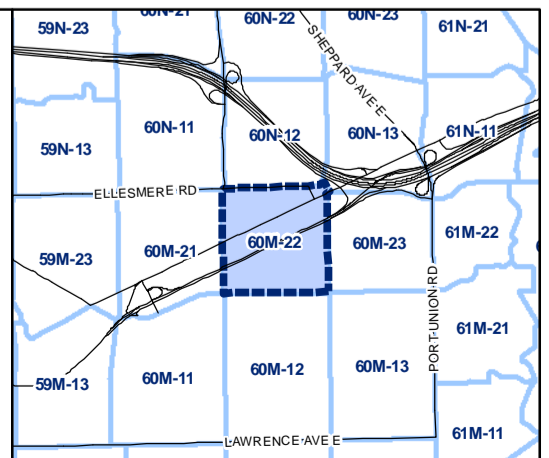
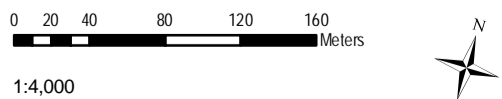
April 21, 2010
Planning & Growth Management
Committee Meeting

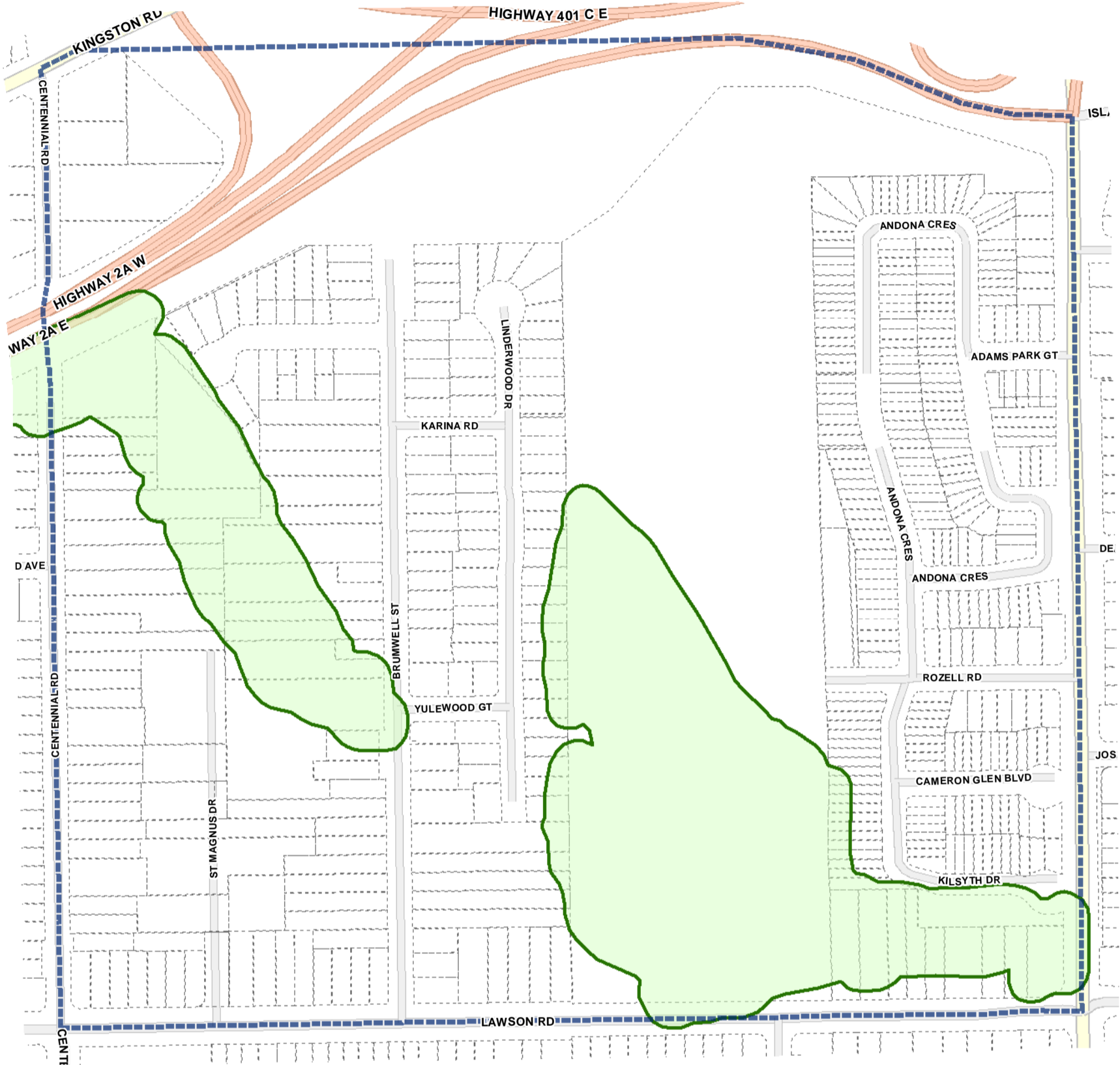
- | | |
|-----------------------------|--------------------|
| Conservation Overlay | Map Sheet Boundary |
| Area 1 | Properties |
| Area 2 | Railway |
| Area 3 | Hydro Line |





- Conservation Overlay**
- Area 1
- Area 2
- Area 3
- Map Sheet Boundary
- Properties
- Railway
- Hydro Line

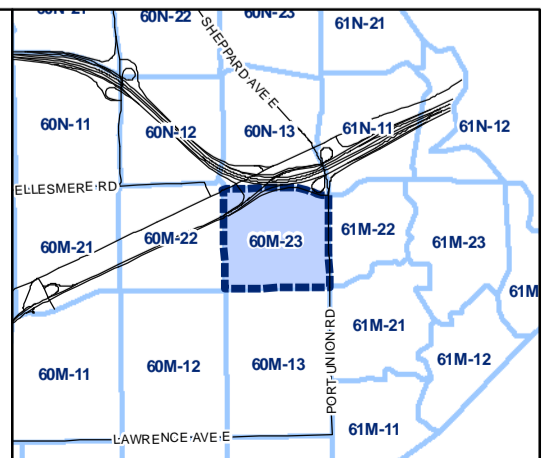
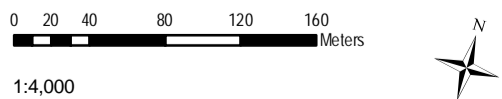


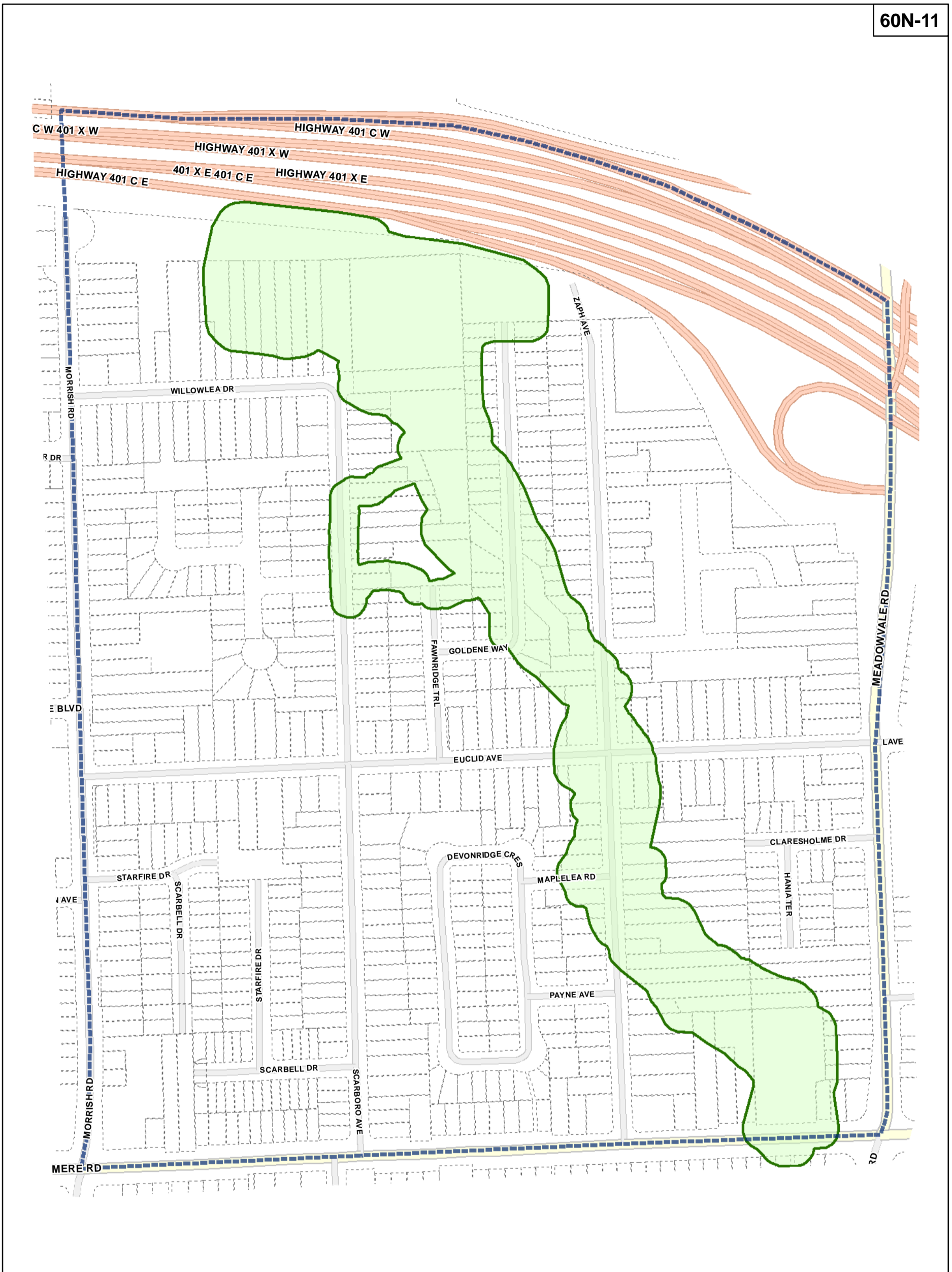


Conservation Overlay Map

April 21, 2010
Planning & Growth Management
Committee Meeting

- | | |
|-----------------------------|--------------------|
| Conservation Overlay | Map Sheet Boundary |
| Area 1 | Properties |
| Area 2 | Railway |
| Area 3 | Hydro Line |






Conservation Overlay Map

April 21, 2010
Planning & Growth Management
Committee Meeting

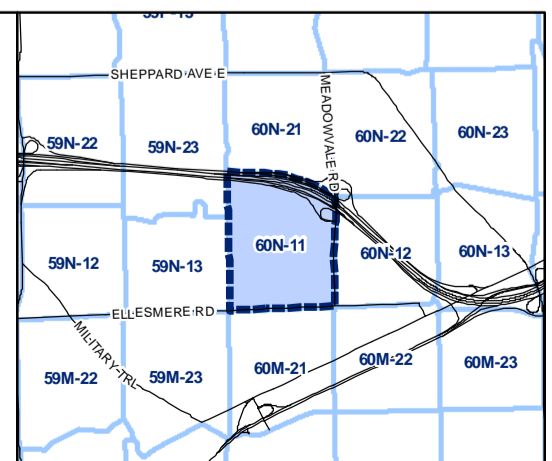
Conservation Overlay

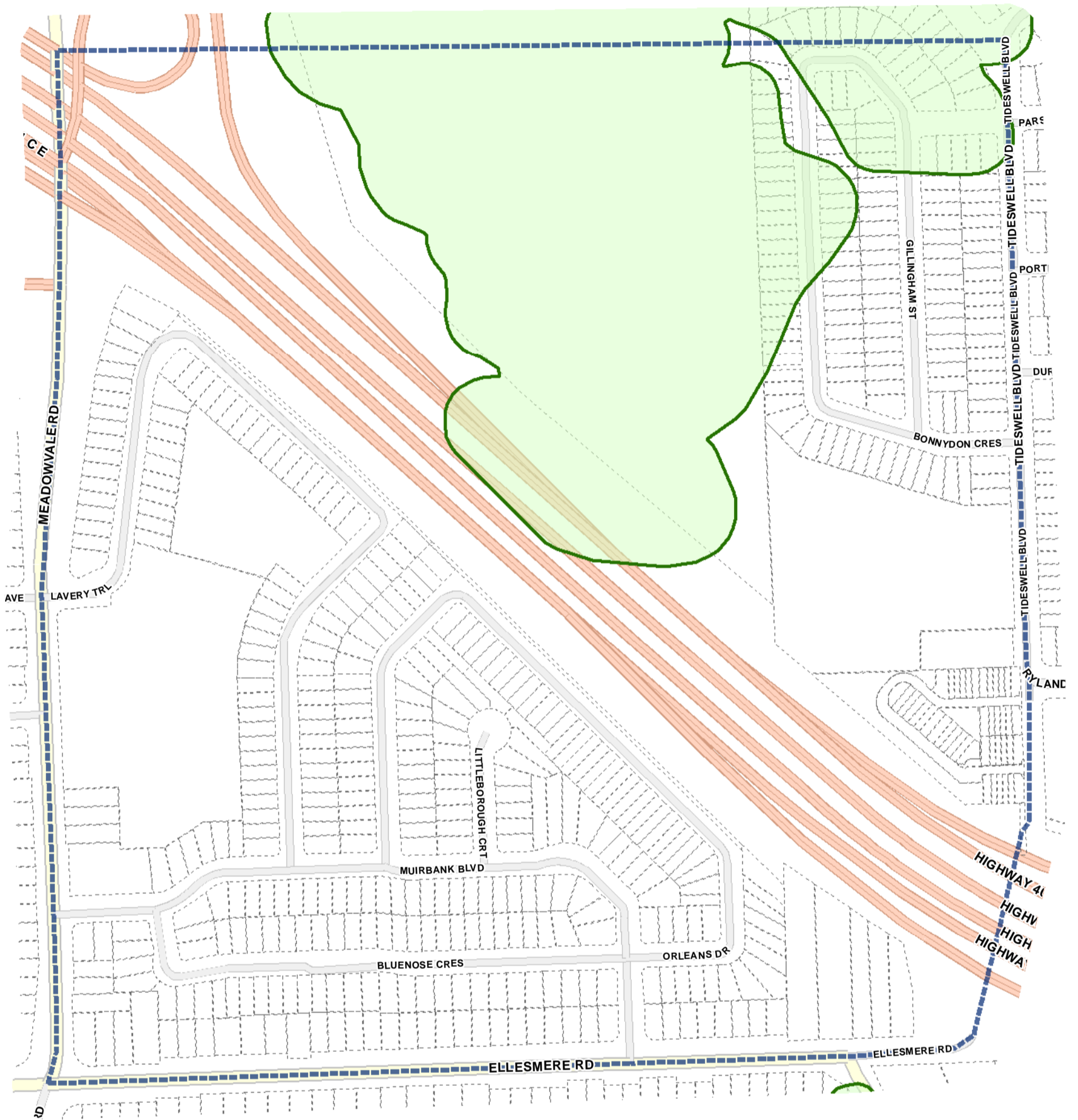
- Area 1
- Area 2
- Area 3

- Map Sheet Boundary
- Properties
- Railway
- Hydro Line



1:4,000

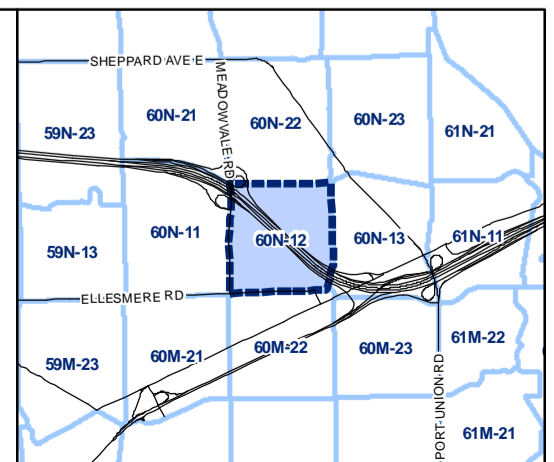
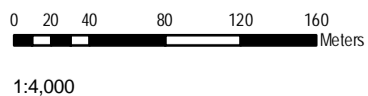


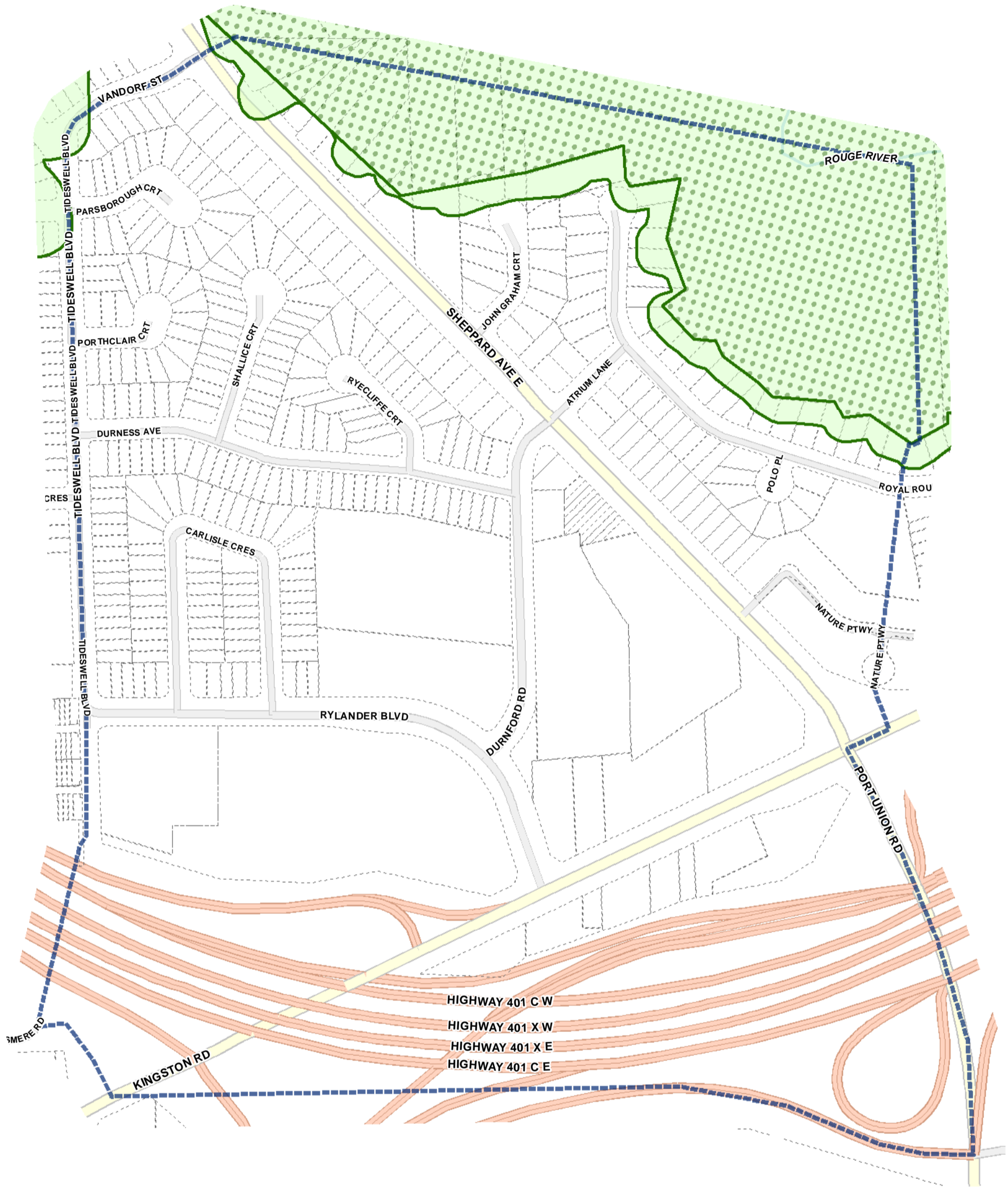


Conservation Overlay Map

April 21, 2010
Planning & Growth Management
Committee Meeting

- | | |
|-----------------------------|--------------------|
| Conservation Overlay | Map Sheet Boundary |
| Area 1 | Properties |
| Area 2 | Railway |
| Area 3 | Hydro Line |












Conservation Overlay Map

April 21, 2010
Planning & Growth Management
Committee Meeting

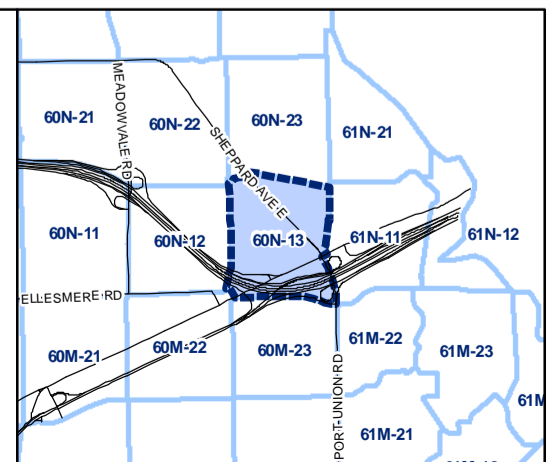
Conservation Overlay

-  Area 1
-  Area 2
-  Area 3

-  Map Sheet Boundary
-  Properties
-  Railway
-  Hydro Line



1:4,000

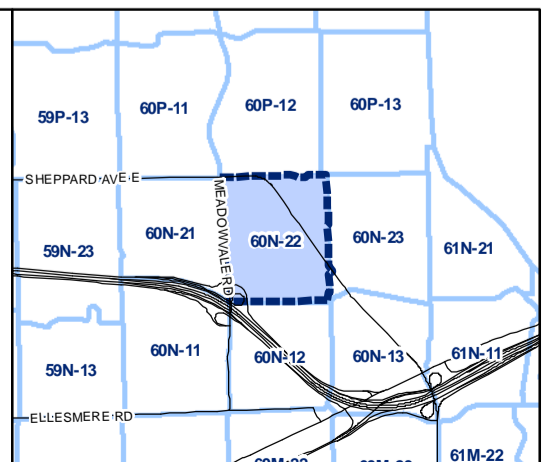
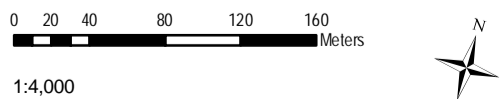


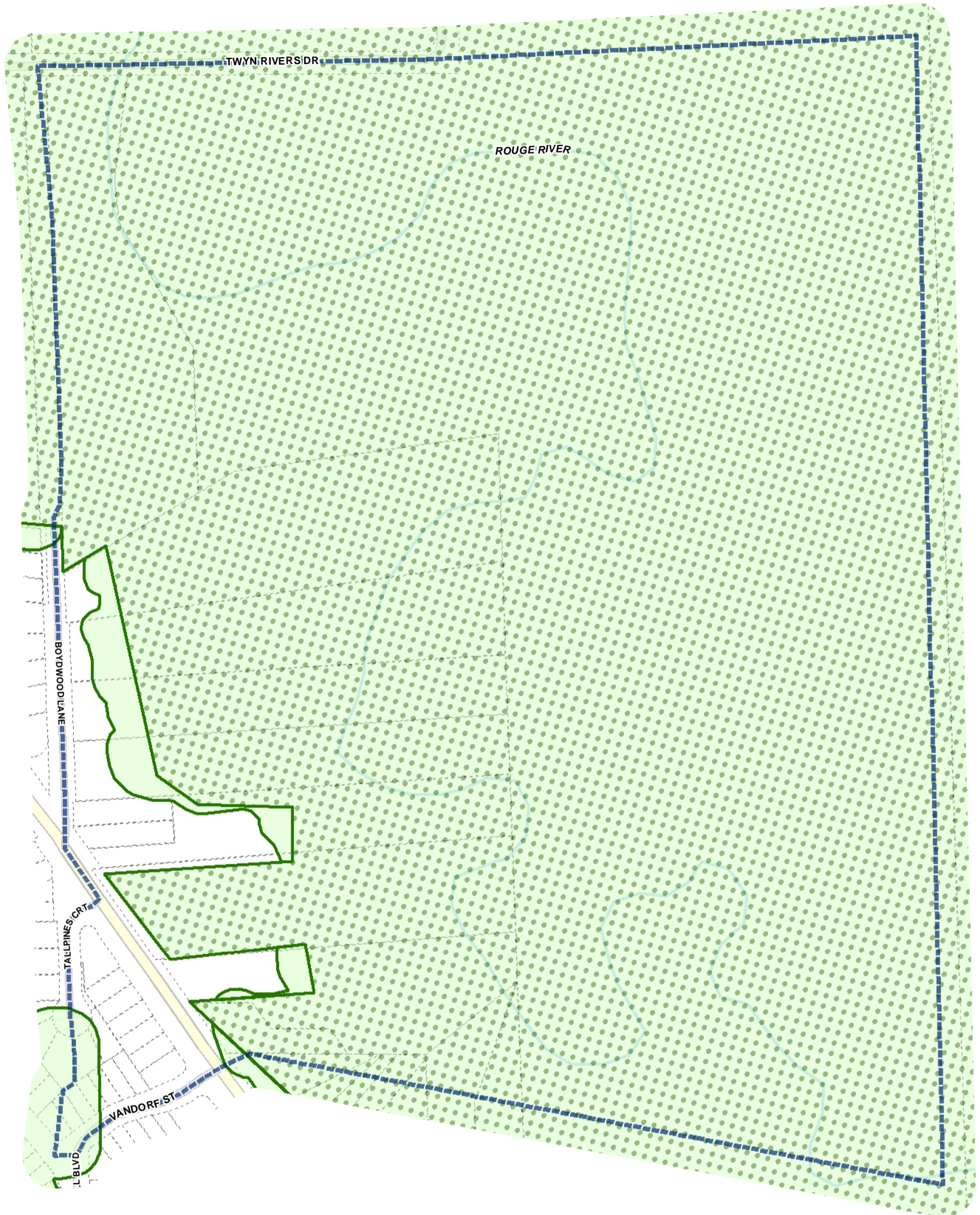


Conservation Overlay Map

April 21, 2010
Planning & Growth Management
Committee Meeting

- | | |
|-----------------------------|--------------------|
| Conservation Overlay | Map Sheet Boundary |
| Area 1 | Properties |
| Area 2 | Railway |
| Area 3 | Hydro Line |






Conservation Overlay Map

April 21, 2010
Planning & Growth Management
Committee Meeting

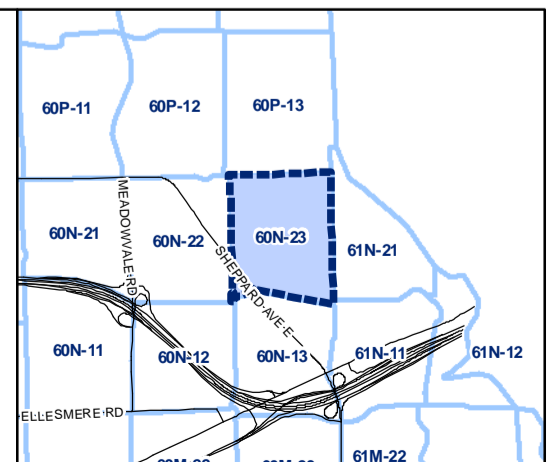
Conservation Overlay

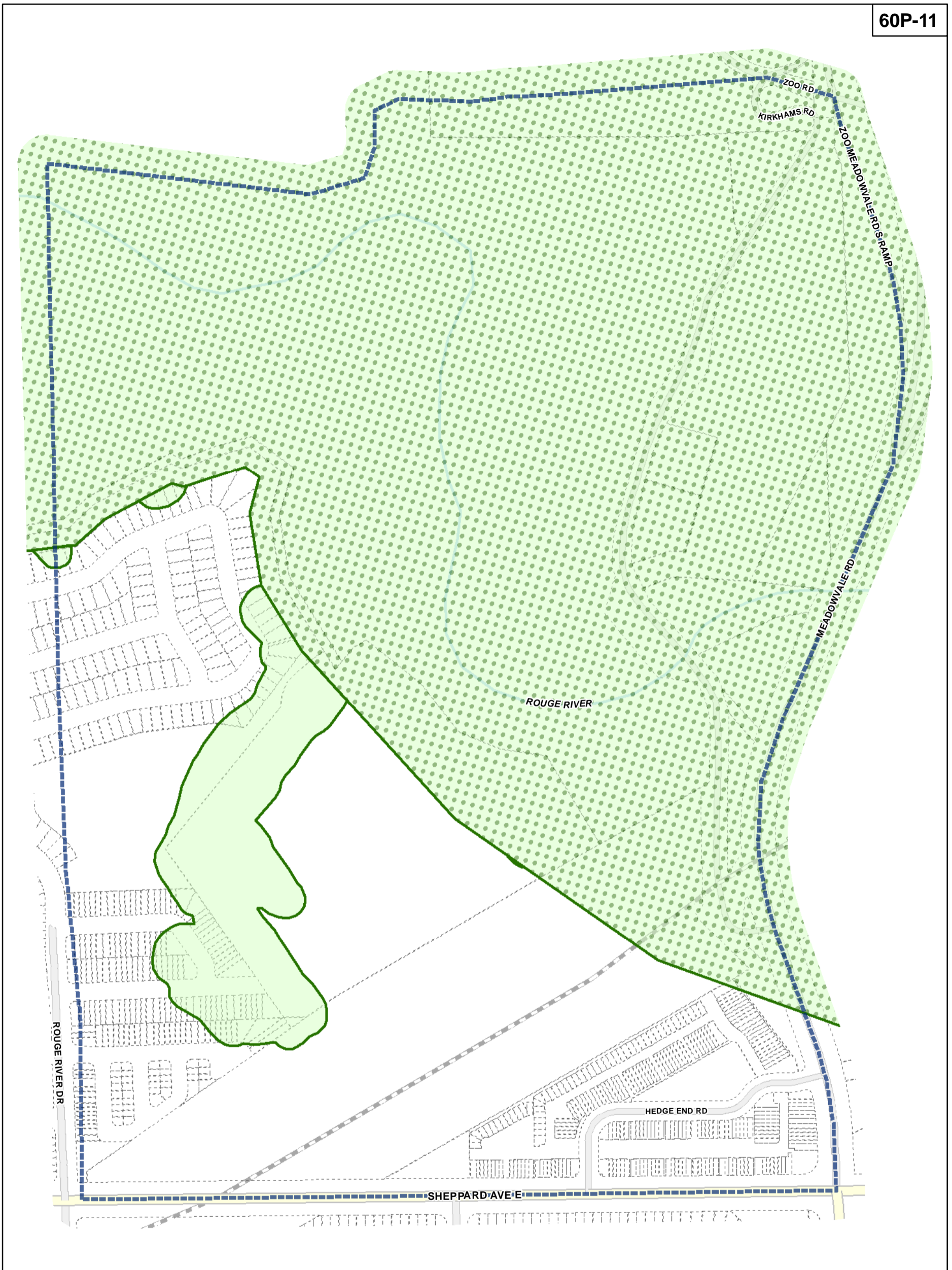
- Area 1
- Area 2
- Area 3

- Map Sheet Boundary
- Properties
- Railway
- Hydro Line




1:4,000

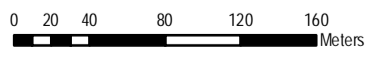




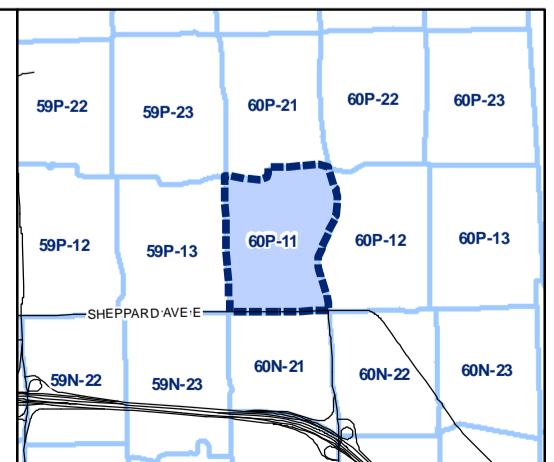
Conservation Overlay

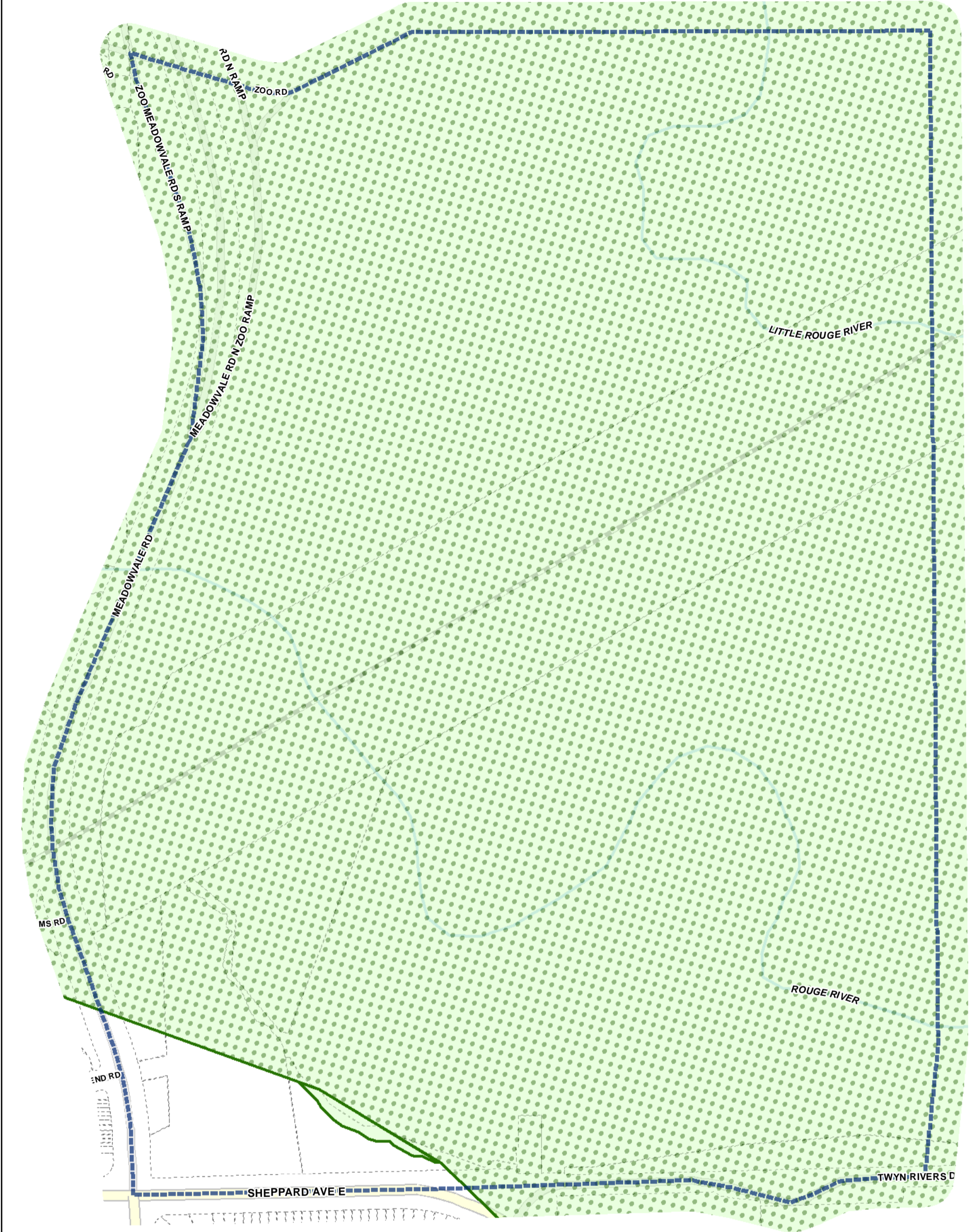
-  Area 1
-  Area 2
-  Area 3

-  Map Sheet Boundary
-  Properties
-  Railway
-  Hydro Line



1:4,000



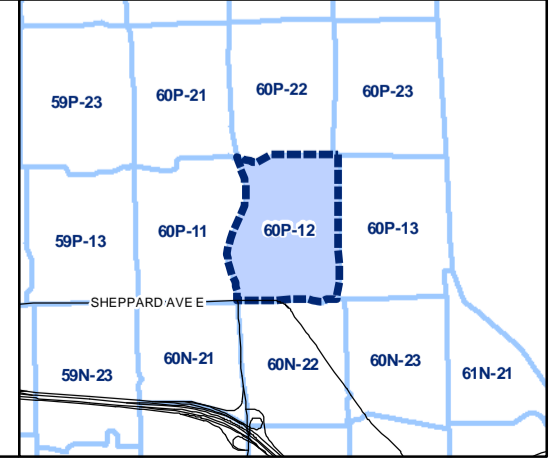
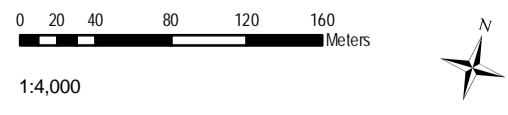


Toronto City Planning
 Zoning Bylaw Map Book Series

Conservation Overlay Map

April 21, 2010
 Planning & Growth Management
 Committee Meeting

- Conservation Overlay**
- Area 1
 - Area 2
 - Area 3
- Map Sheet Boundary
 - Properties
 - Railway
 - Hydro Line










Conservation Overlay Map

April 21, 2010
Planning & Growth Management
Committee Meeting

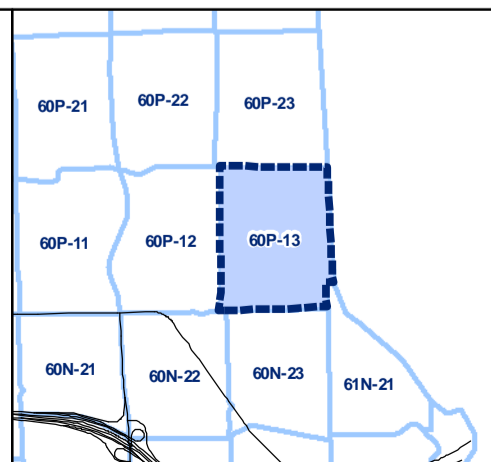
Conservation Overlay

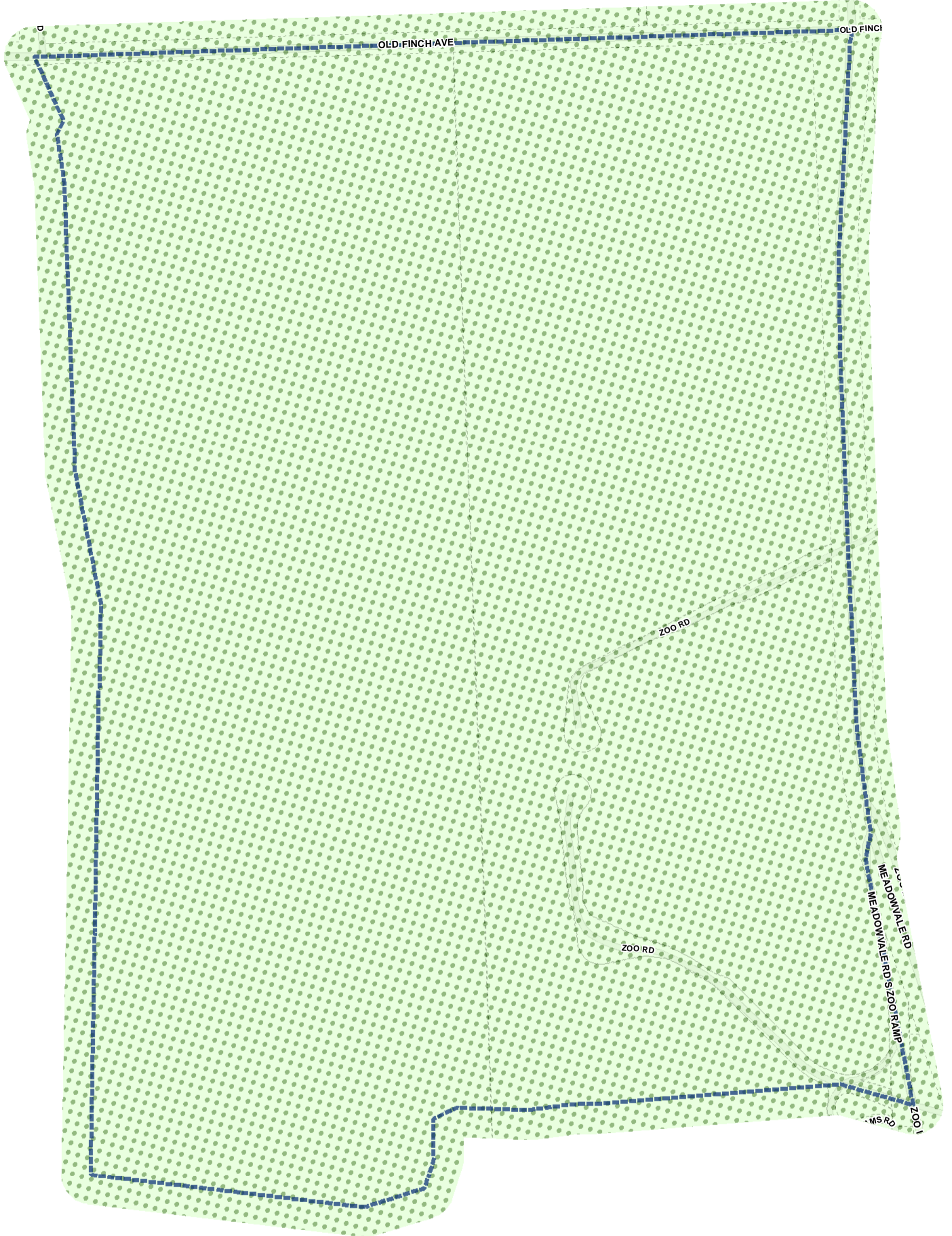
-  Area 1
-  Area 2
-  Area 3

-  Map Sheet Boundary
-  Properties
-  Railway
-  Hydro Line



1:4,000





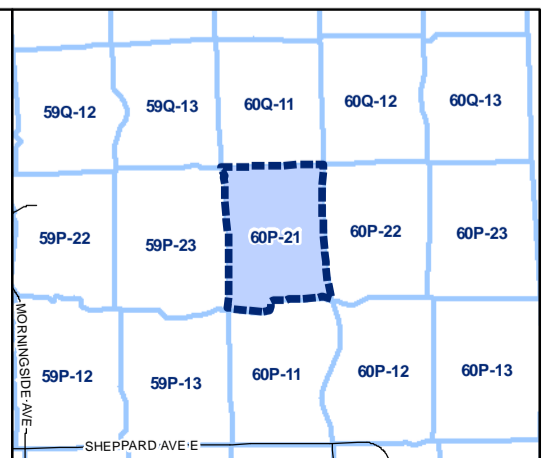
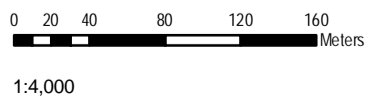
Conservation Overlay Map

April 21, 2010
Planning & Growth Management
Committee Meeting

Conservation Overlay

- Area 1
- Area 2
- Area 3

- Map Sheet Boundary
- Properties
- Railway
- Hydro Line








Conservation Overlay Map

April 21, 2010
Planning & Growth Management
Committee Meeting

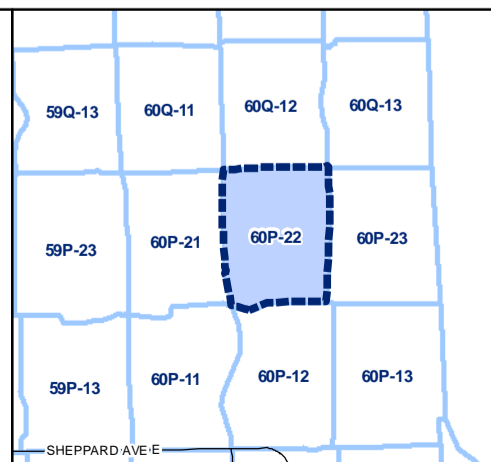
Conservation Overlay


-  Area 1
-  Area 2
-  Area 3

-  Map Sheet Boundary
-  Properties
-  Railway
-  Hydro Line

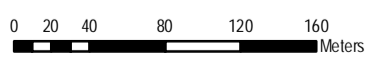


1:4,000

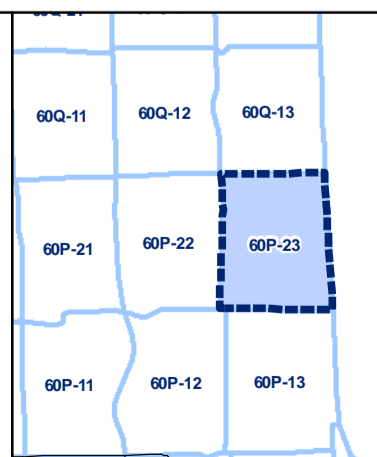


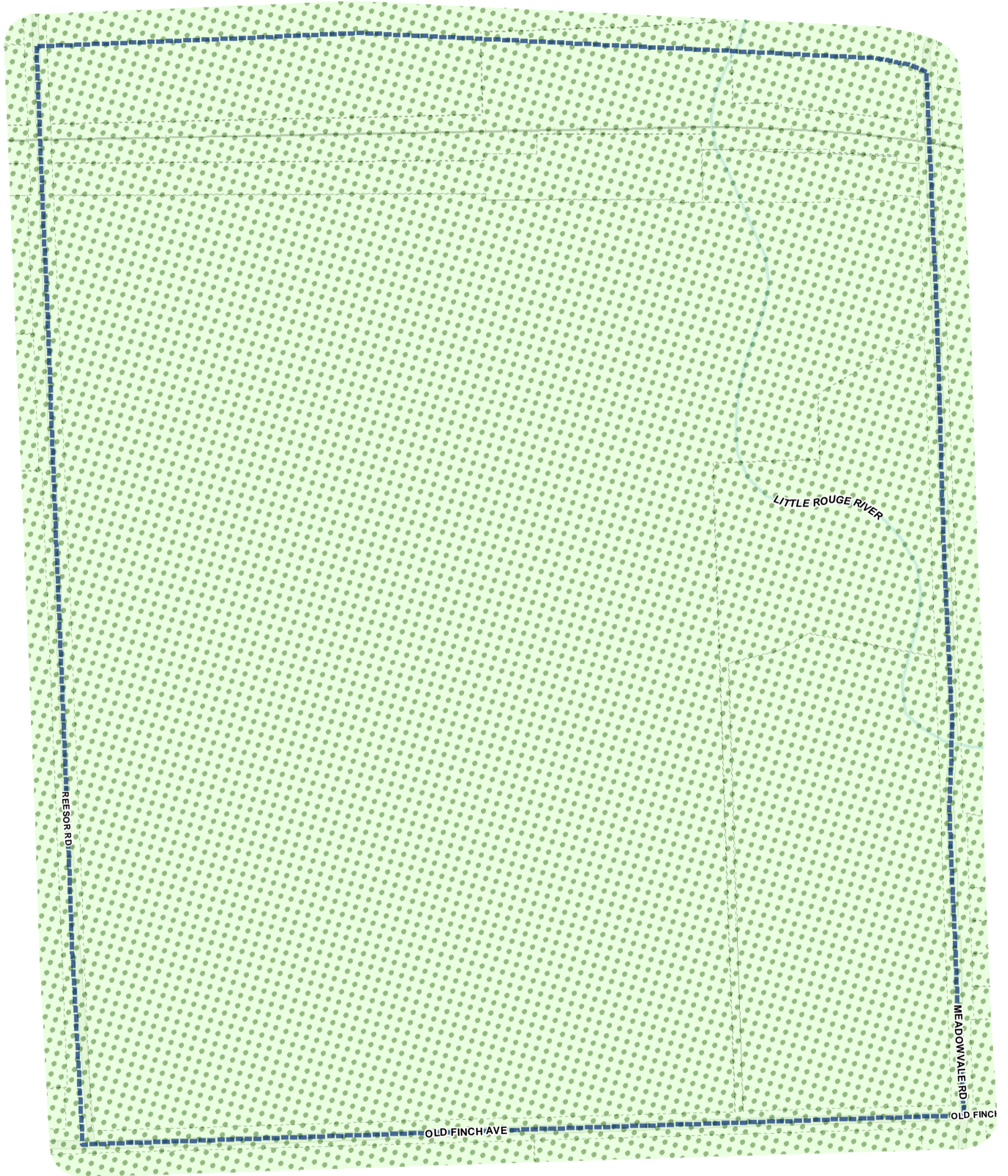


- | | |
|-----------------------------|--------------------|
| Conservation Overlay | Map Sheet Boundary |
| Area 1 | Properties |
| Area 2 | Railway |
| Area 3 | Hydro Line |



1:4,000








Conservation Overlay Map

April 21, 2010
Planning & Growth Management
Committee Meeting

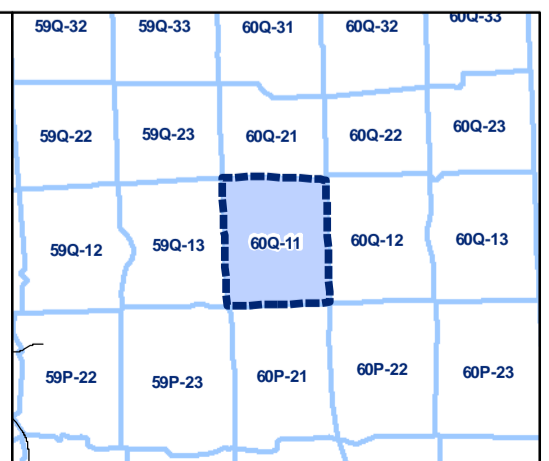
Conservation Overlay

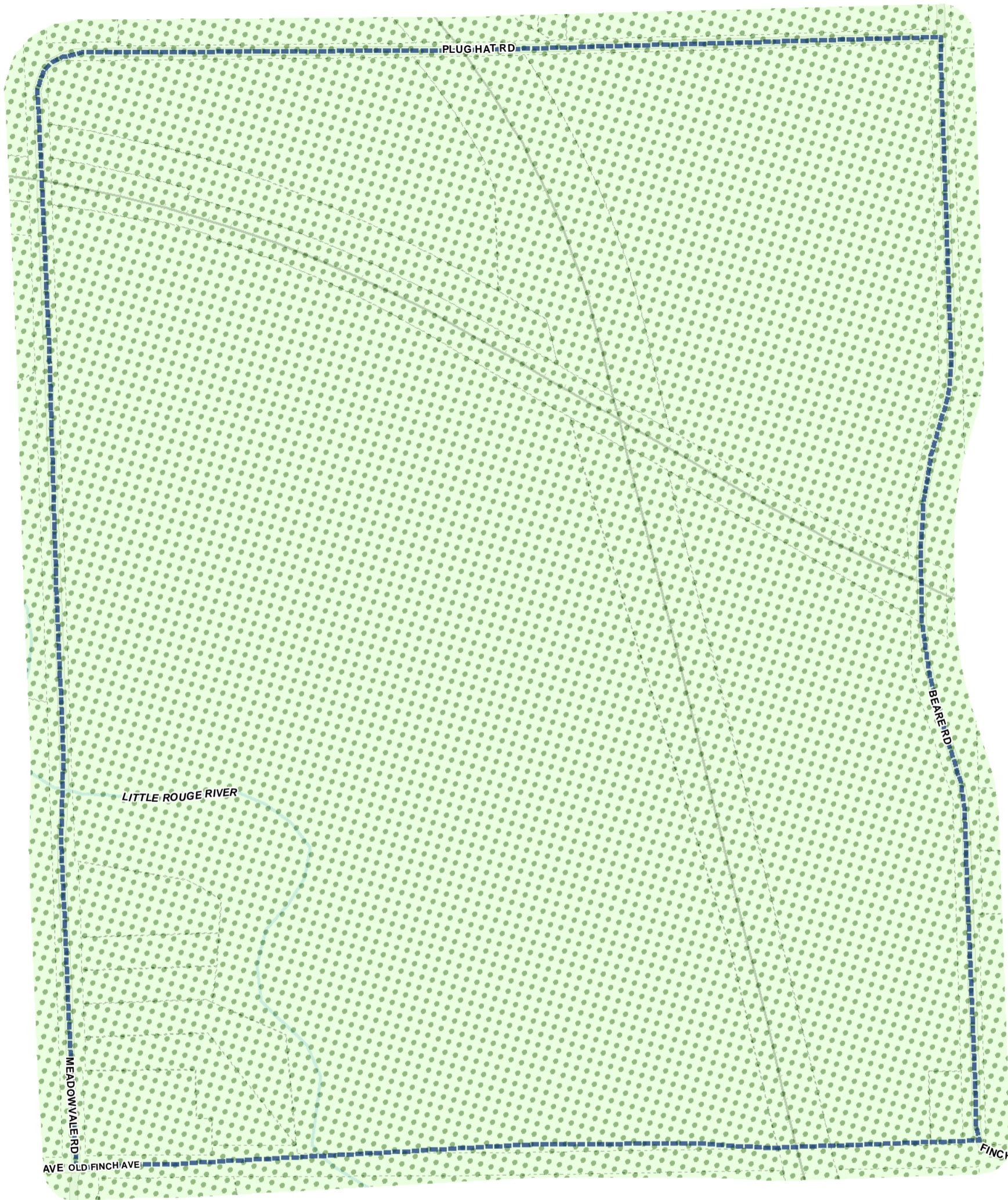
-  Area 1
-  Area 2
-  Area 3

-  Map Sheet Boundary
-  Properties
-  Railway
-  Hydro Line



1:4,000













Conservation Overlay Map

April 21, 2010
Planning & Growth Management
Committee Meeting

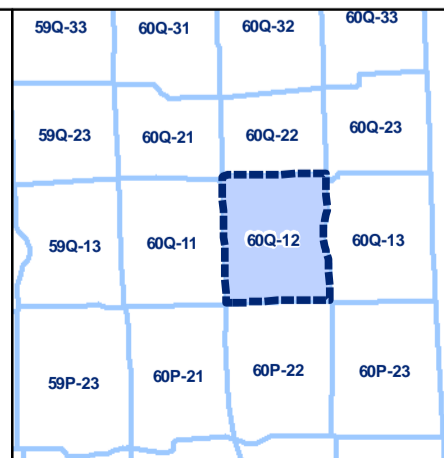
Conservation Overlay

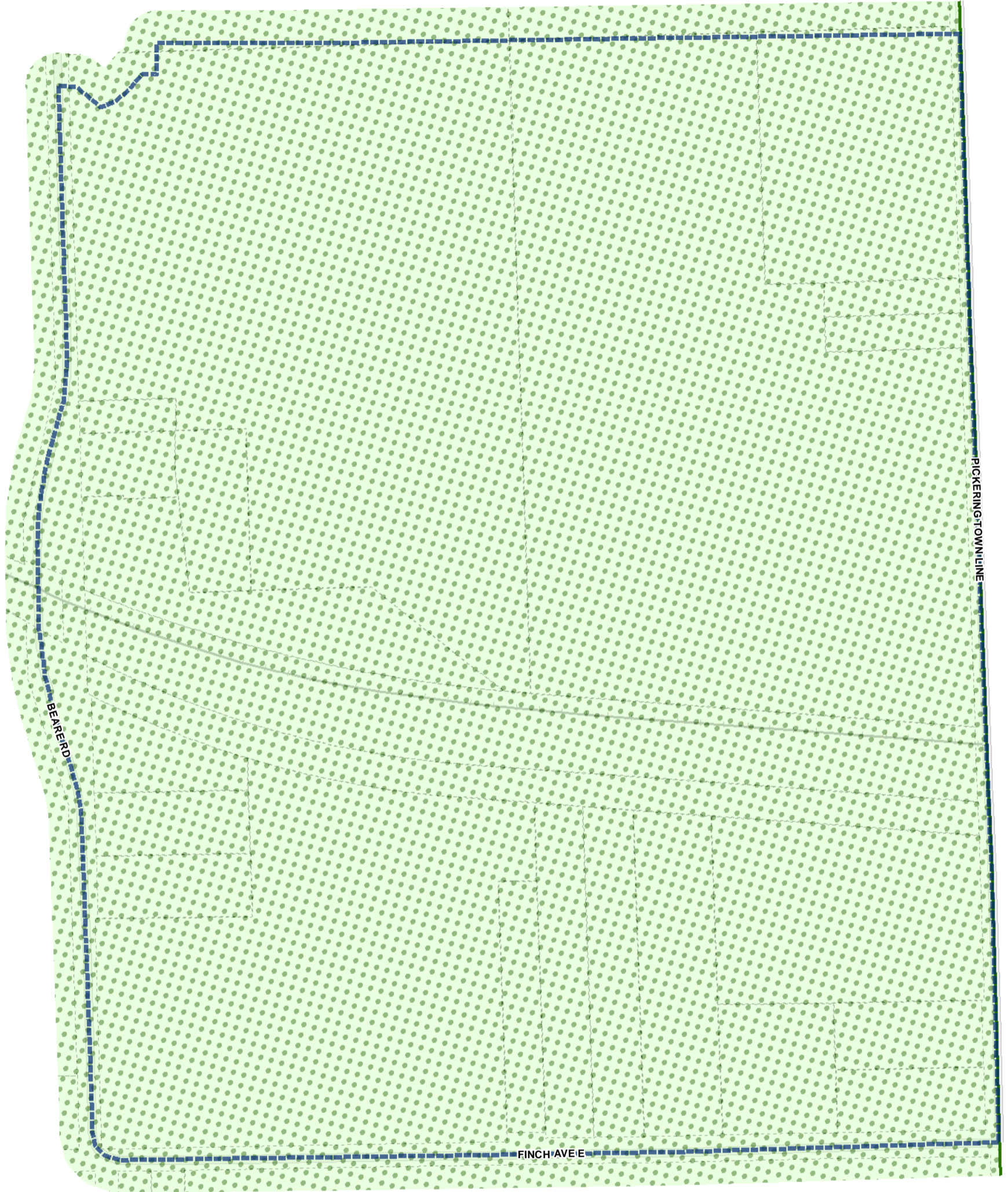
-  Area 1
-  Area 2
-  Area 3

-  Map Sheet Boundary
-  Properties
-  Railway
-  Hydro Line



1:4,000





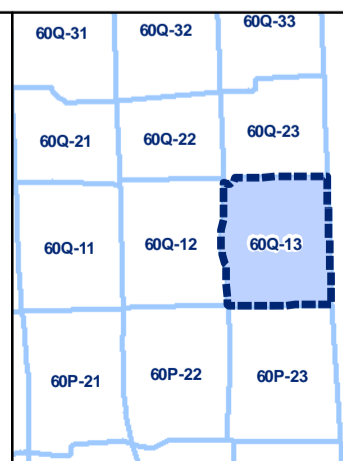
Conservation Overlay

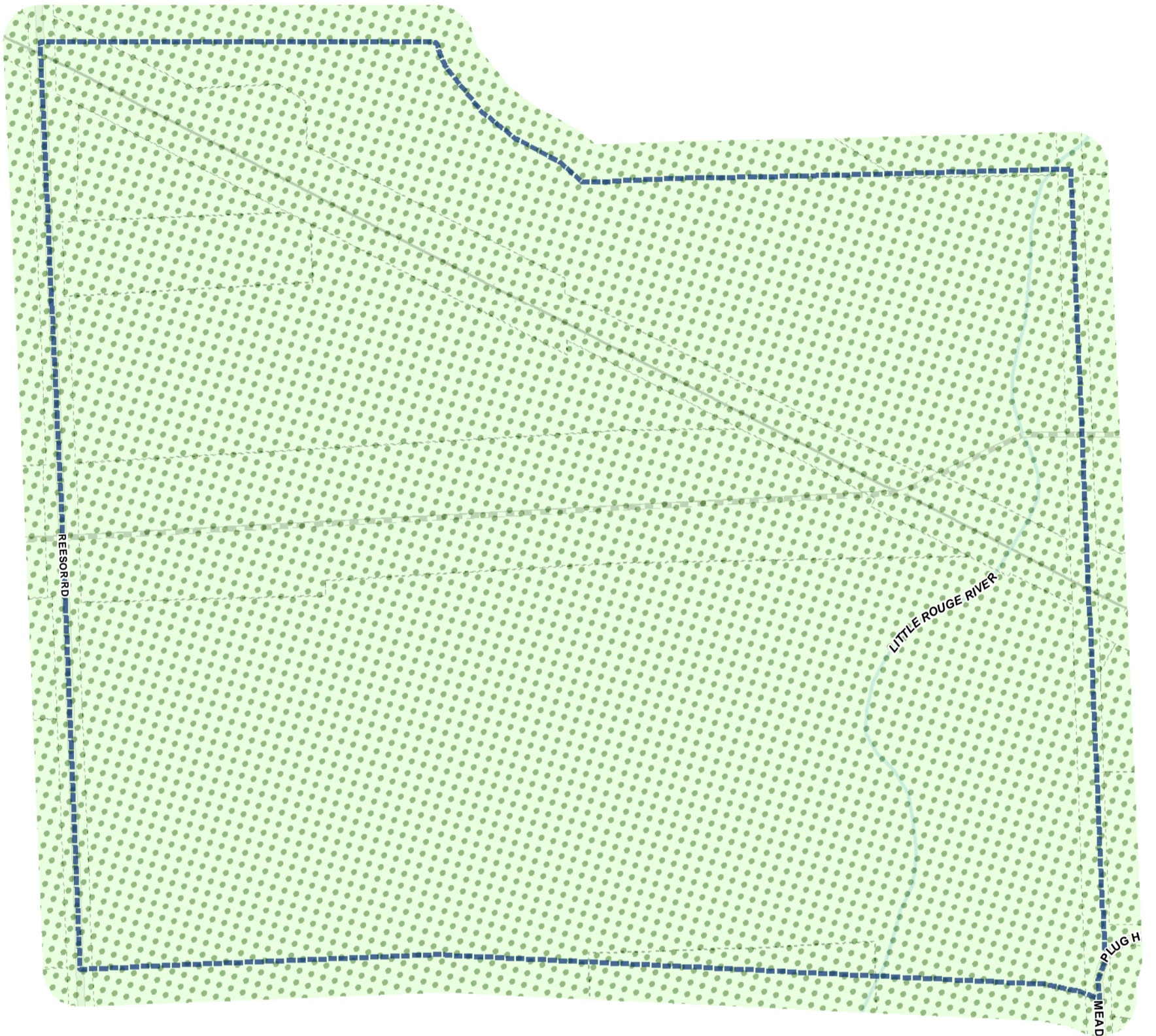
-  Area 1
-  Area 2
-  Area 3

-  Map Sheet Boundary
-  Properties
-  Railway
-  Hydro Line

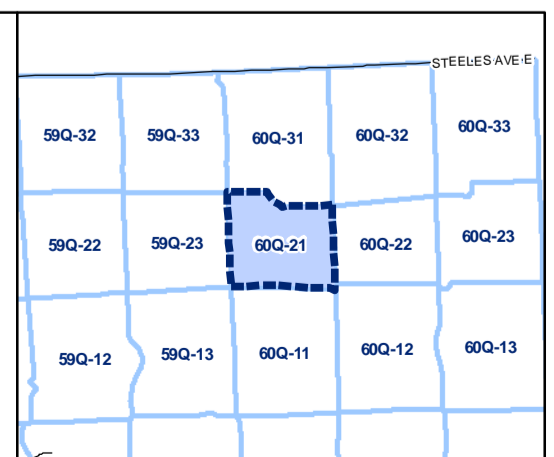
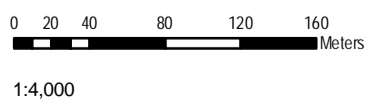


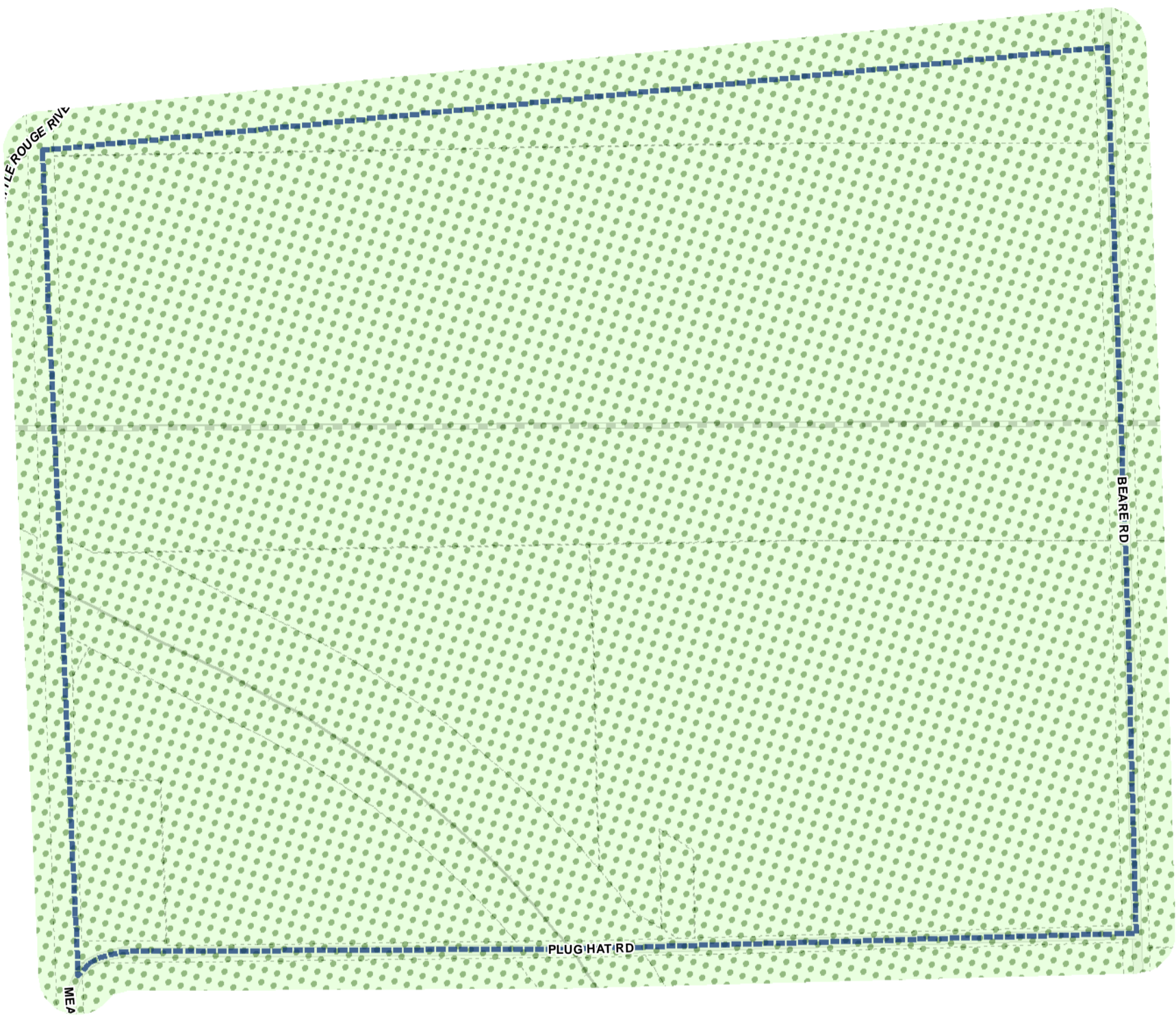
1:4,000





- | | |
|-----------------------------|--------------------|
| Conservation Overlay | Map Sheet Boundary |
| Area 1 | Properties |
| Area 2 | Railway |
| Area 3 | Hydro Line |

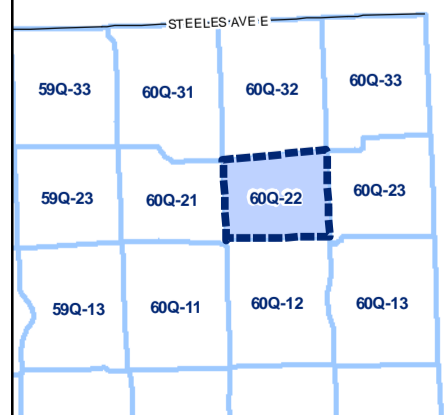
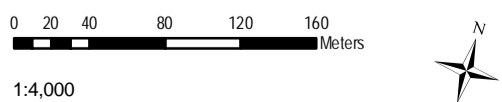


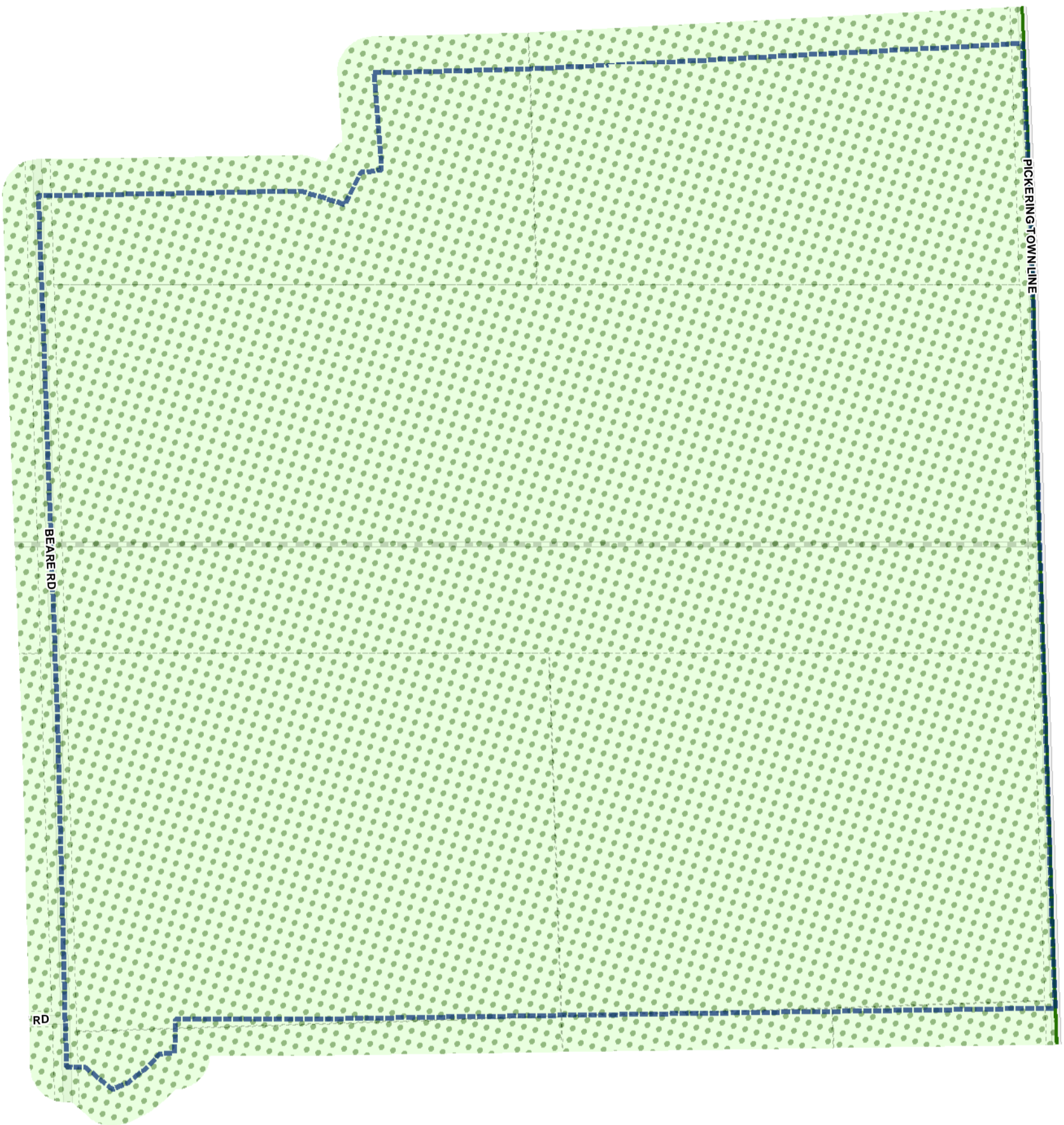


Conservation Overlay Map

April 21, 2010
Planning & Growth Management
Committee Meeting

- | | |
|-----------------------------|--------------------|
| Conservation Overlay | Map Sheet Boundary |
| Area 1 | Properties |
| Area 2 | Railway |
| Area 3 | Hydro Line |











Conservation Overlay Map

April 21, 2010
Planning & Growth Management
Committee Meeting

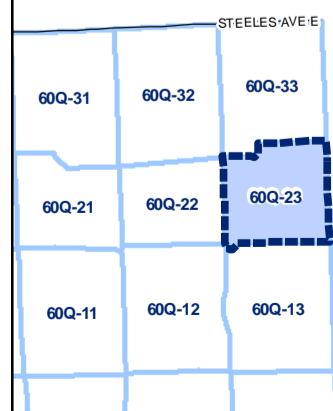
Conservation Overlay

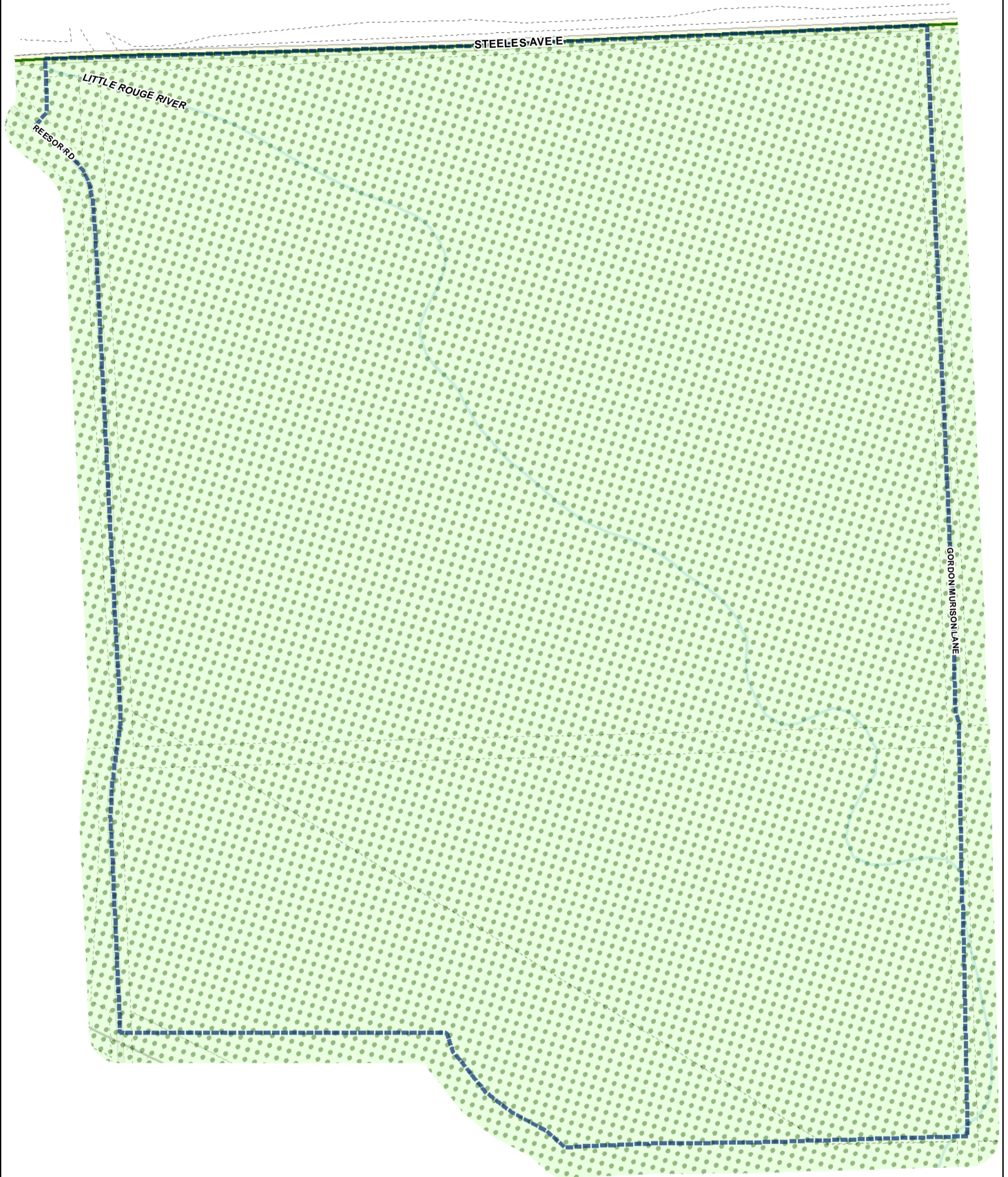
-  Area 1
-  Area 2
-  Area 3

-  Map Sheet Boundary
-  Properties
-  Railway
-  Hydro Line



1:4,000



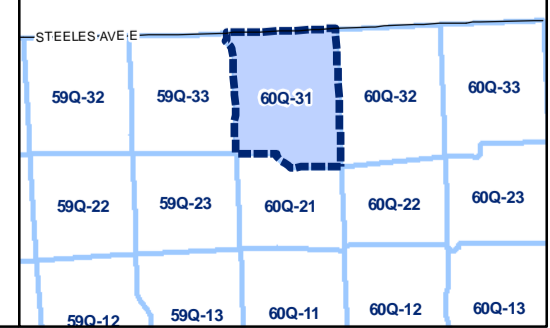
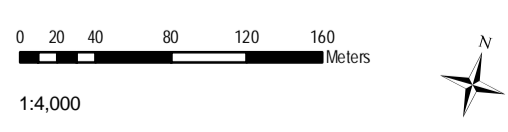


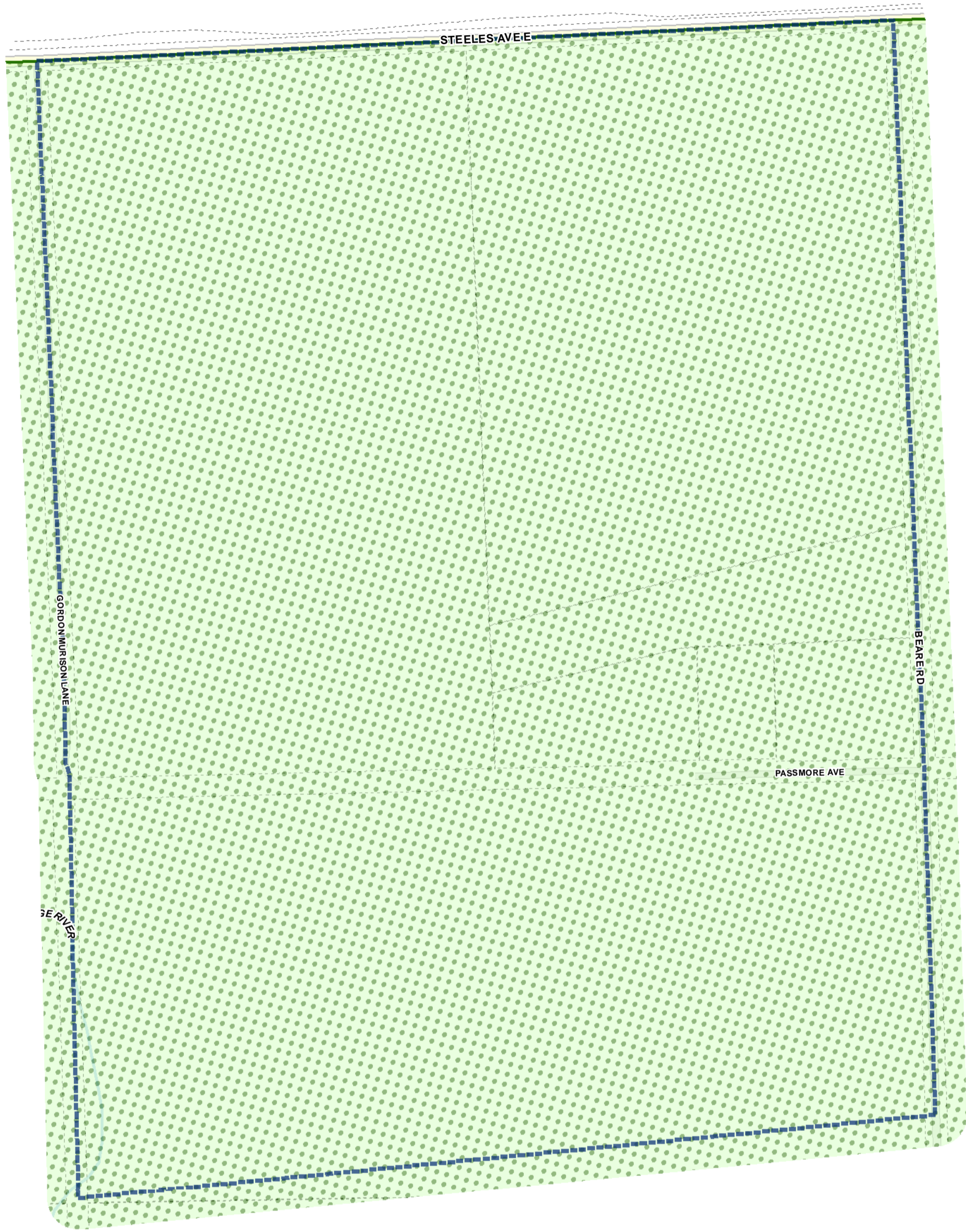
Toronto City Planning
 Zoning Bylaw Map Book Series

Conservation Overlay Map


April 21, 2010
 Planning & Growth Management
 Committee Meeting

- Conservation Overlay**
- Area 1
 - Area 2
 - Area 3
- Map Sheet Boundary
 - Properties
 - Railway
 - Hydro Line

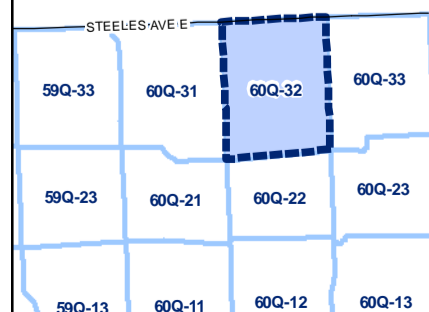


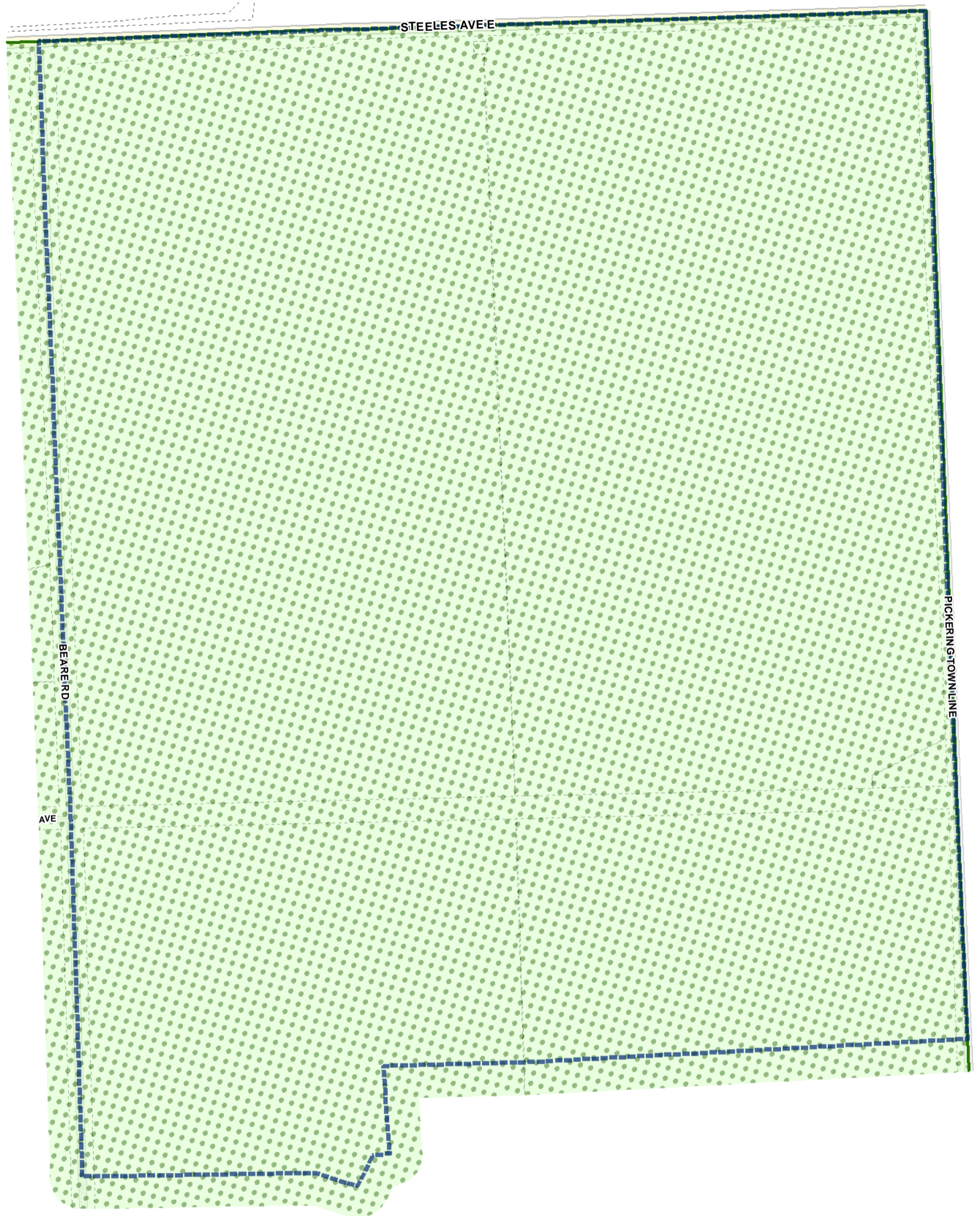


- Conservation Overlay**
- Area 1
- Area 2
- Area 3
- Map Sheet Boundary
- Properties
- Railway
- Hydro Line



1:4,000










Conservation Overlay Map

April 21, 2010
Planning & Growth Management
Committee Meeting

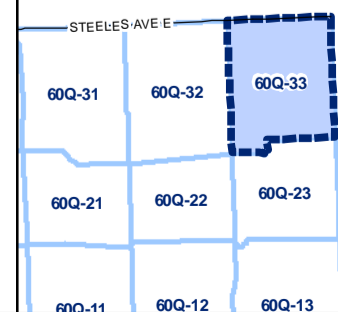
Conservation Overlay

-  Area 1
-  Area 2
-  Area 3

-  Map Sheet Boundary
-  Properties
-  Railway
-  Hydro Line



1:4,000








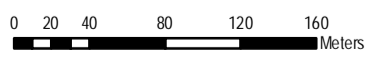
Conservation Overlay Map

April 21, 2010
Planning & Growth Management
Committee Meeting

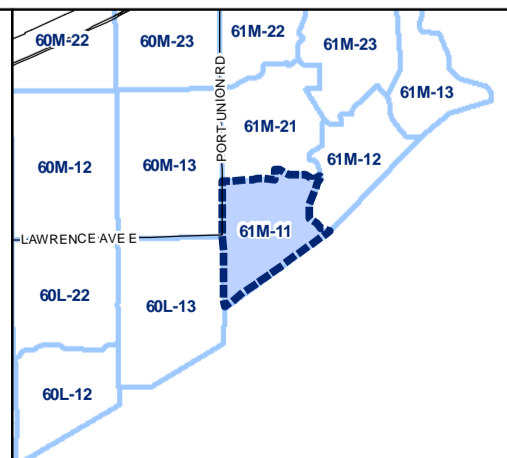
Conservation Overlay

-  Area 1
-  Area 2
-  Area 3

-  Map Sheet Boundary
-  Properties
-  Railway
-  Hydro Line



1:4,000

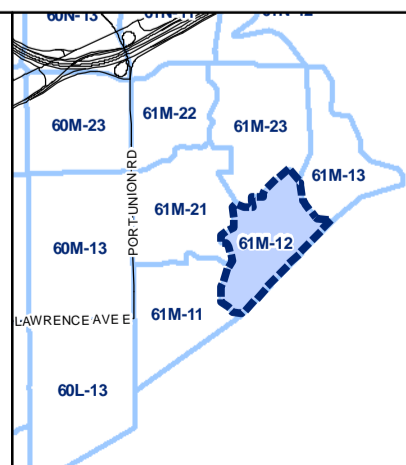
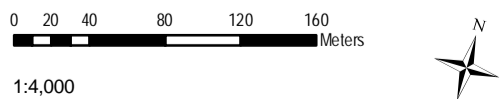


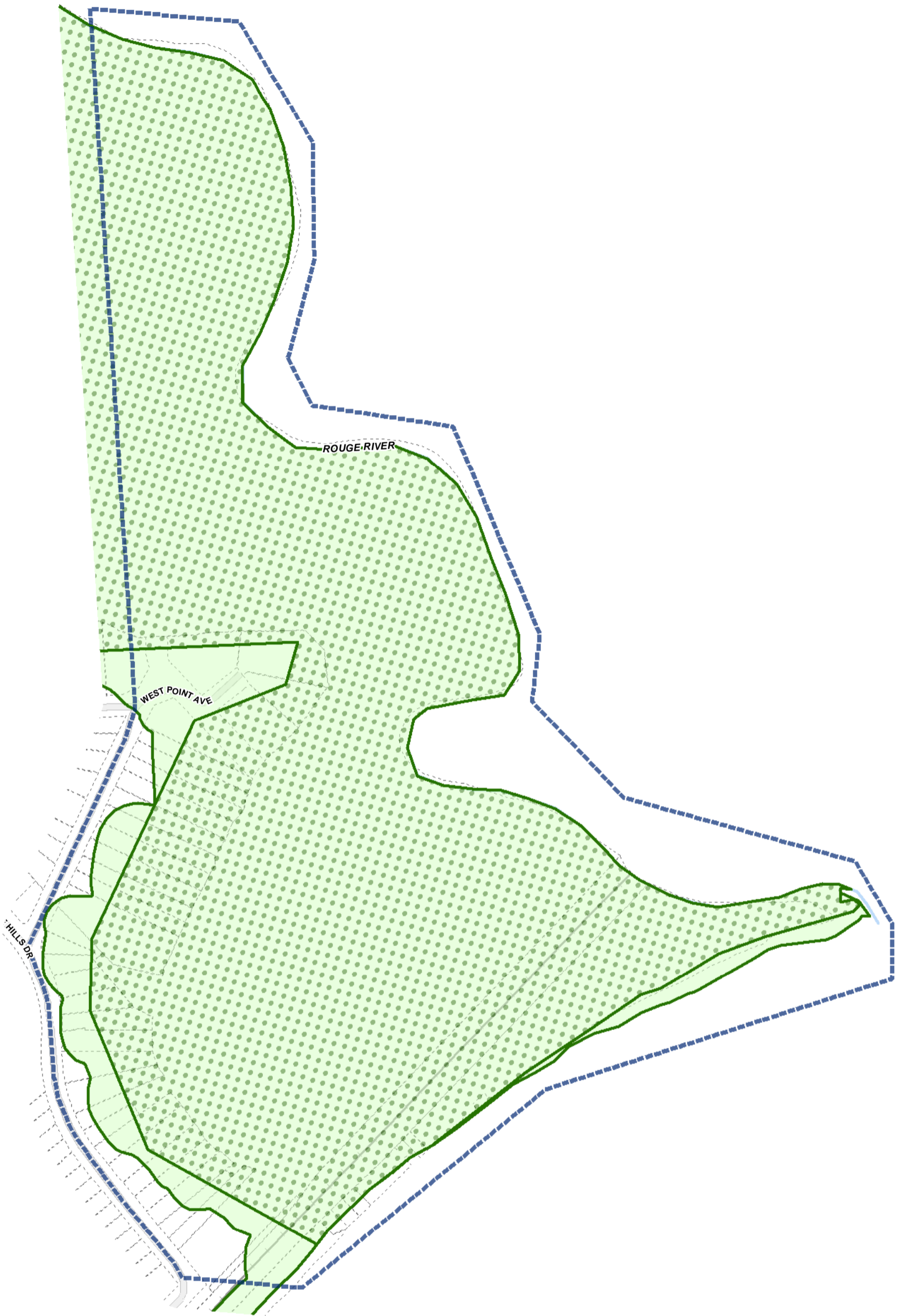


Conservation Overlay Map

April 21, 2010
Planning & Growth Management
Committee Meeting

- | | |
|-----------------------------|--------------------|
| Conservation Overlay | Map Sheet Boundary |
| Area 1 | Properties |
| Area 2 | Railway |
| Area 3 | Hydro Line |





Conservation Overlay Map

April 21, 2010
Planning & Growth Management
Committee Meeting

- | | |
|-----------------------------|--------------------|
| Conservation Overlay | Map Sheet Boundary |
| Area 1 | Properties |
| Area 2 | Railway |
| Area 3 | Hydro Line |

