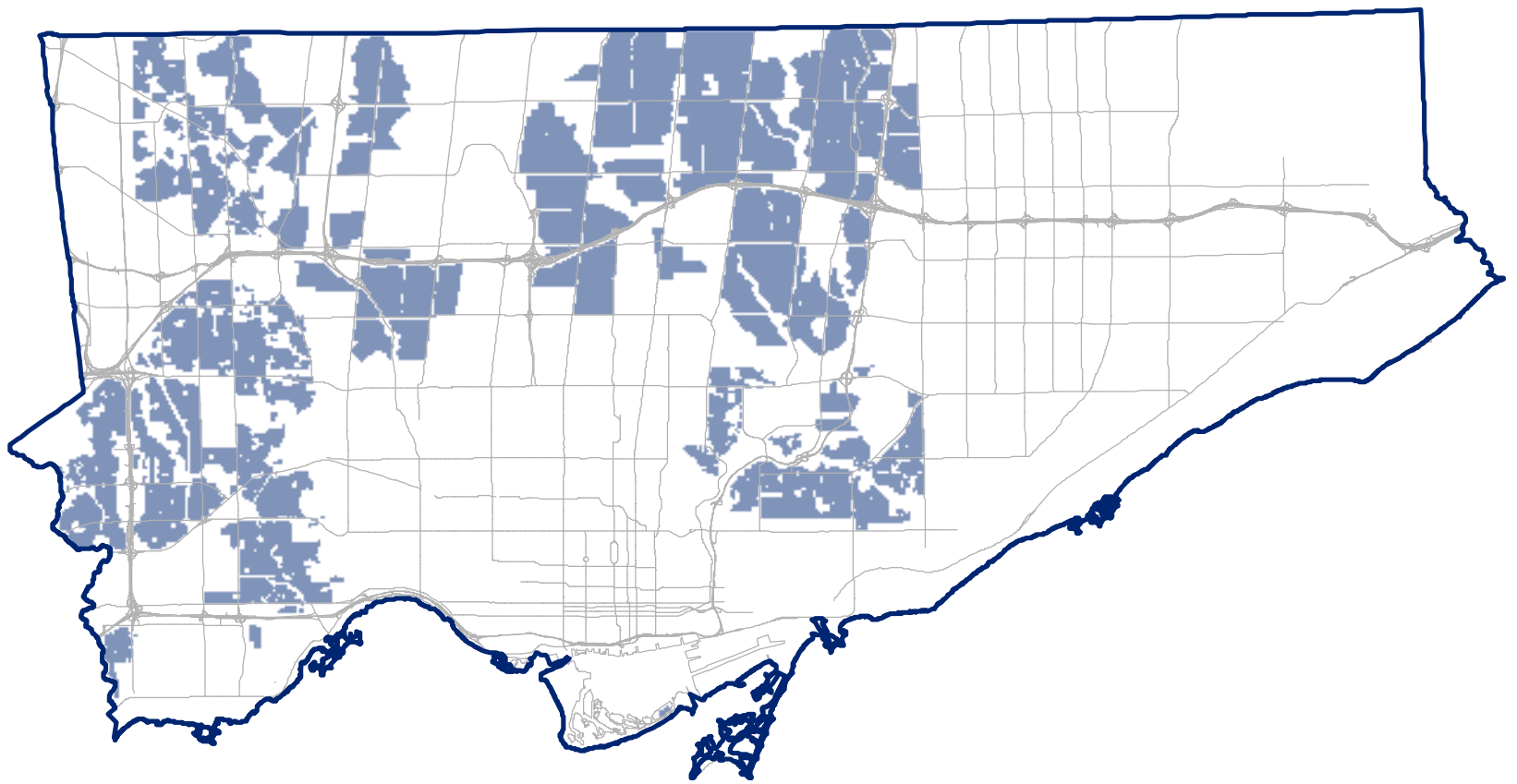


# Zoning Bylaw Map Book Series

## Lot Coverage Overlay Maps



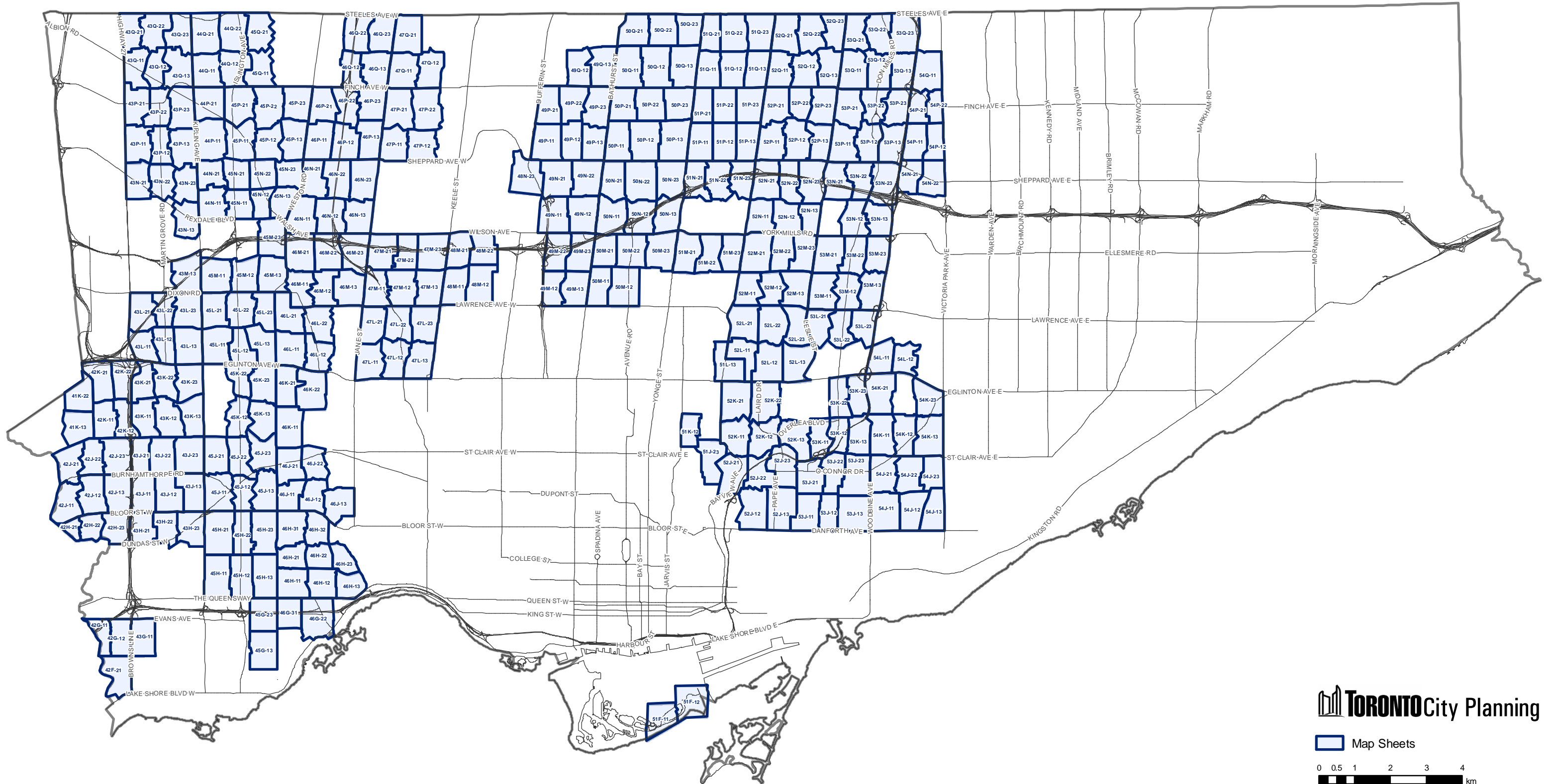
**April 21, 2010  
Planning & Growth Management  
Committee Meeting**

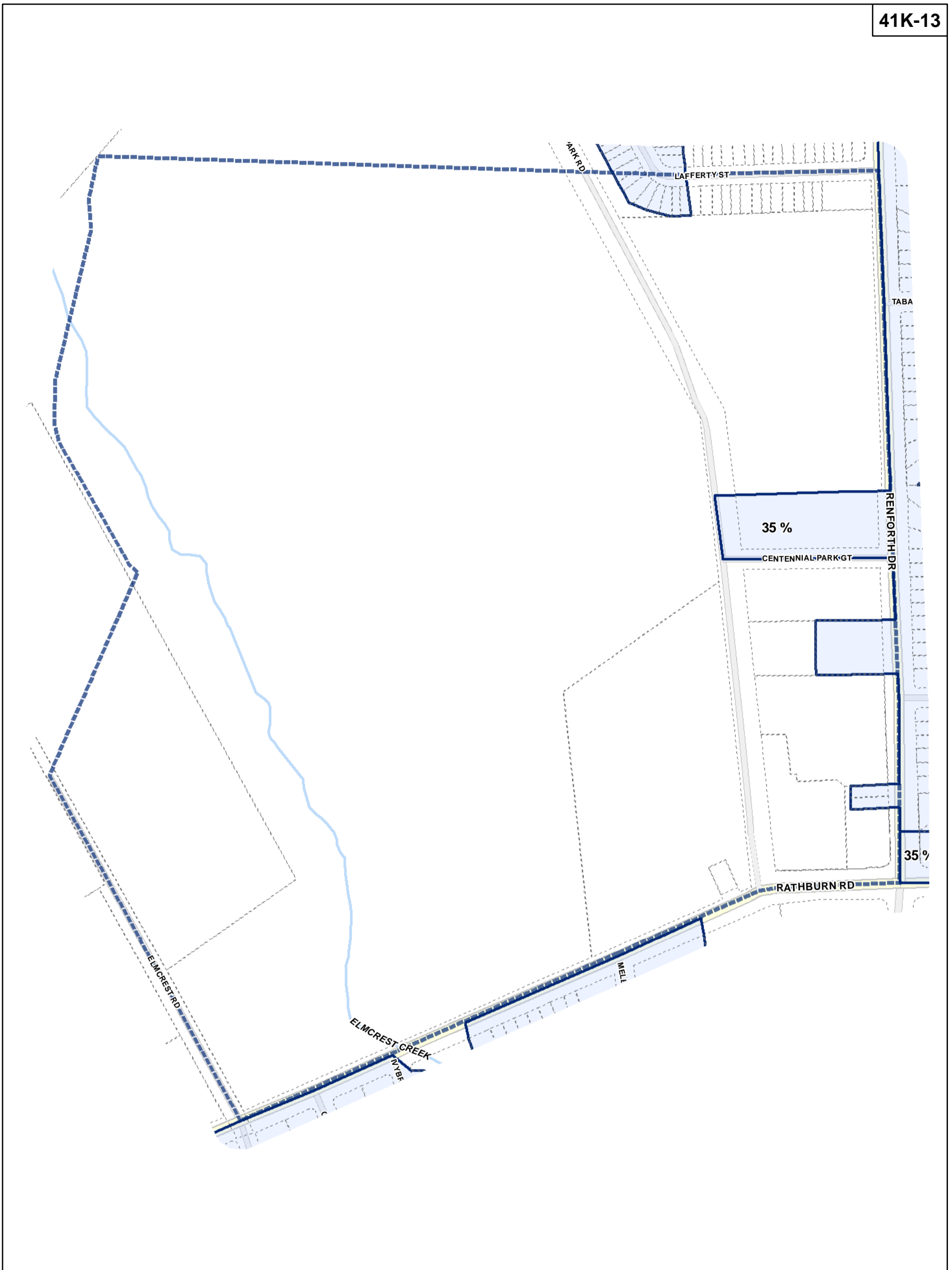
 **TORONTO** City Planning






Zoning Bylaw Project  
Metro Hall, 22nd floor  
55 John Street  
Toronto, ON M5V 3C6  
E-mail: [ZoningProject@toronto.ca](mailto:ZoningProject@toronto.ca)  
Phone: 416-392-0194  
TTY: 416-338-0889 (311 Toronto)  
Fax: 416-392-3821

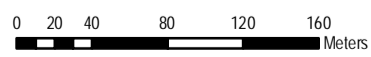
# Index Map

## Lot Coverage Overlay Maps

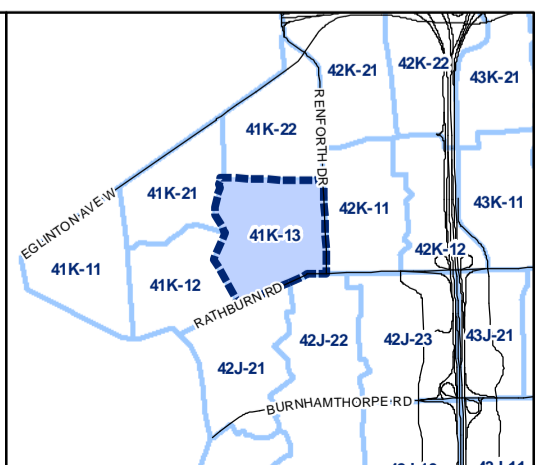


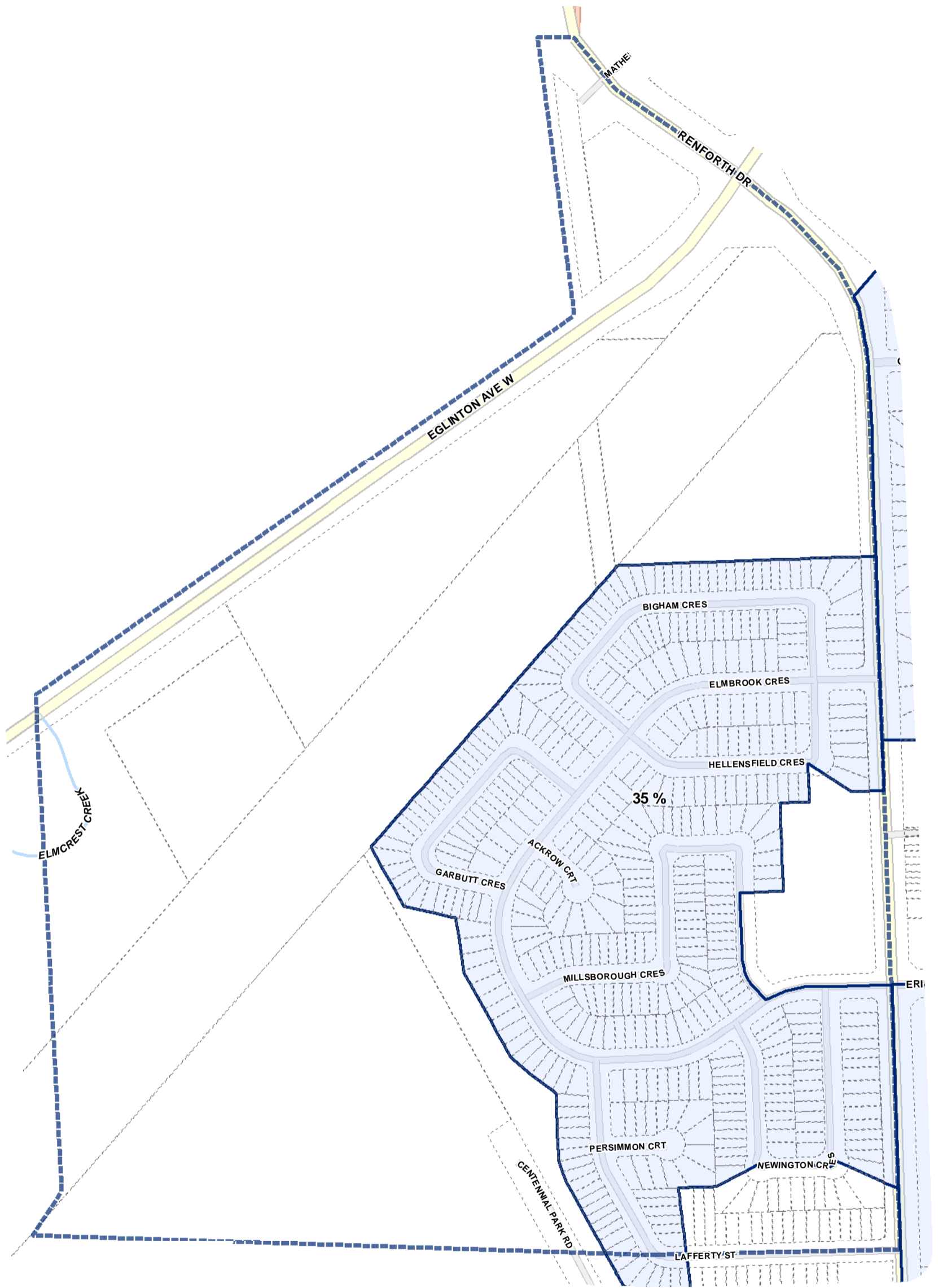


-  Lot Coverage Overlay
-  Map Sheet Boundary
-  Properties
-  Railway
-  Hydro Line








1:4,000

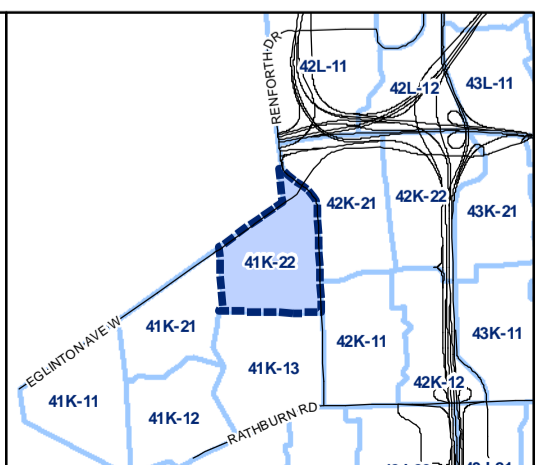
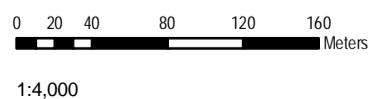


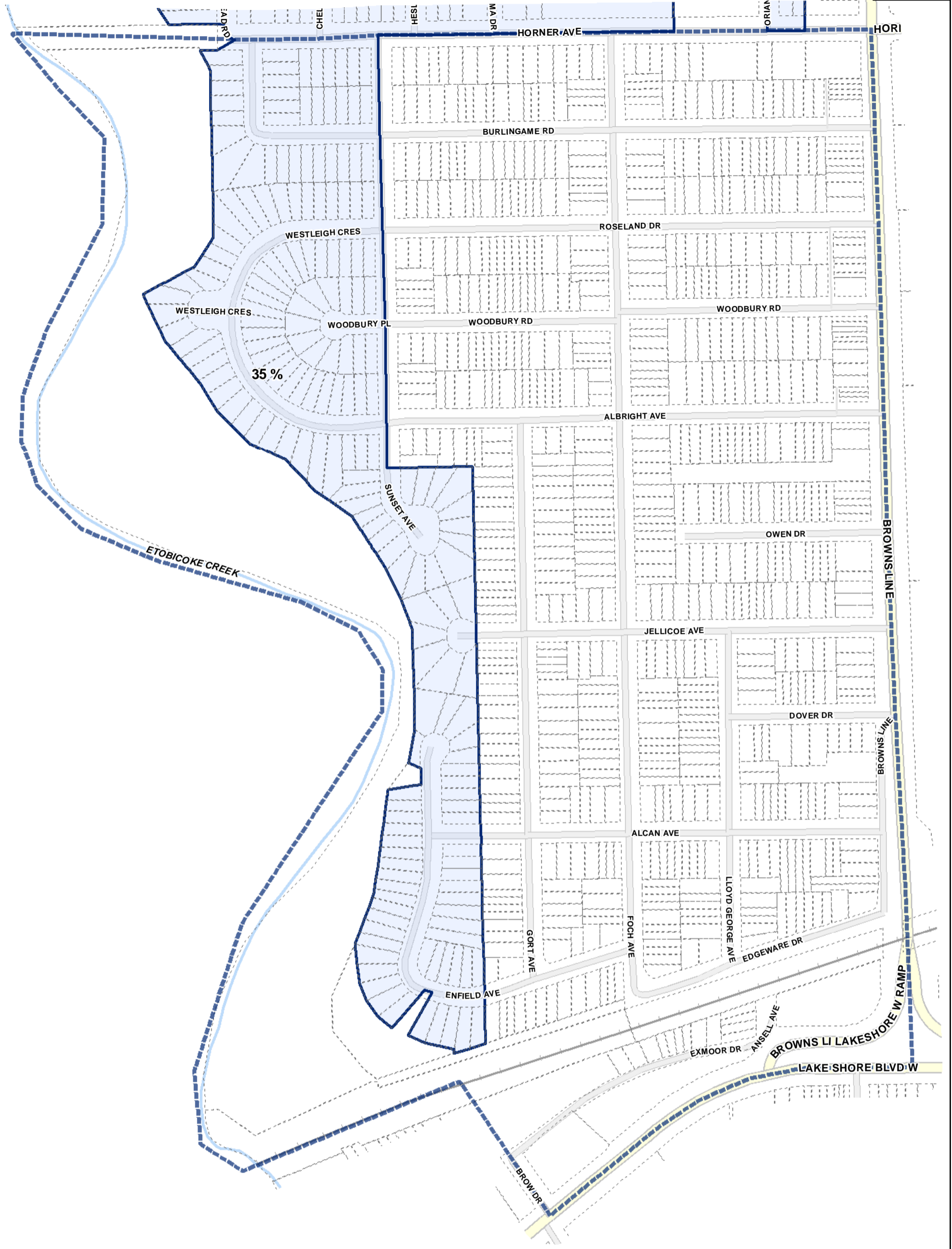


**Lot Coverage Overlay Map**

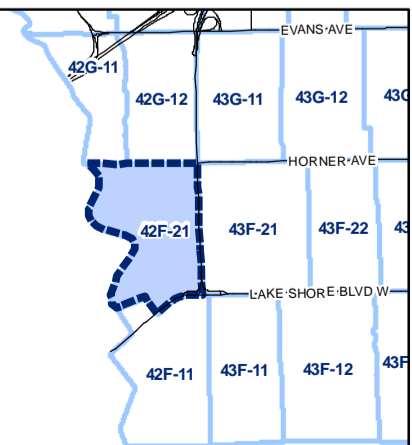
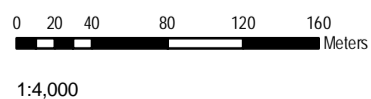
April 21, 2010  
Planning & Growth Management  
Committee Meeting

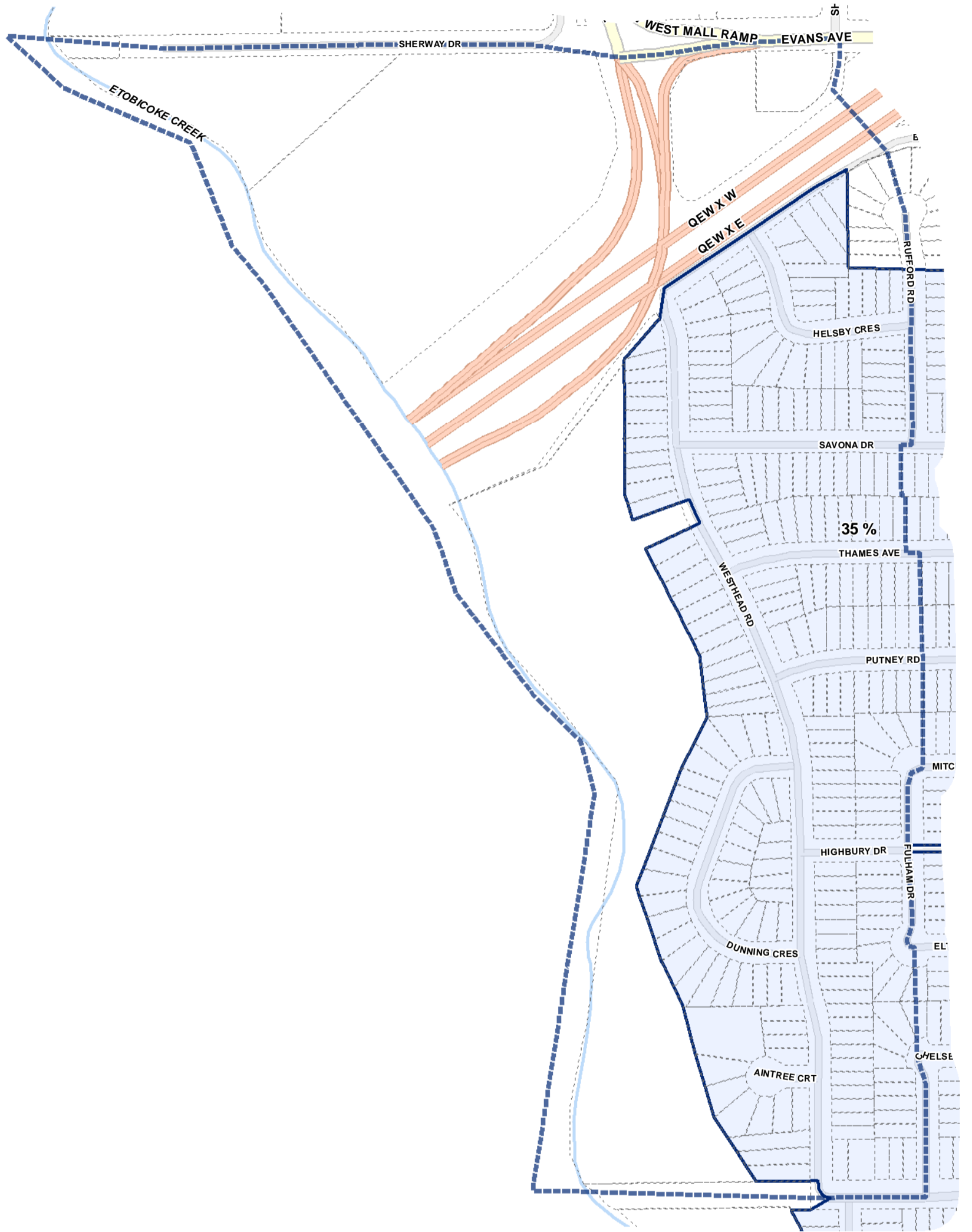
-  Lot Coverage Overlay
-  Map Sheet Boundary
-  Properties
-  Railway
-  Hydro Line



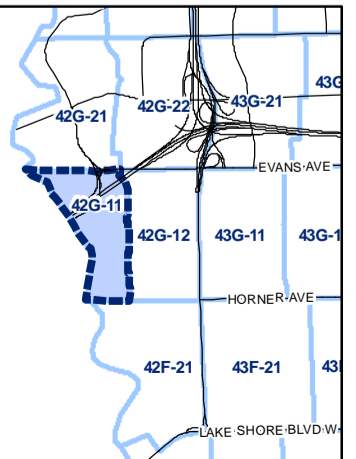
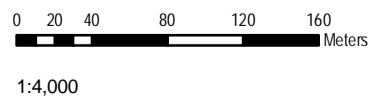


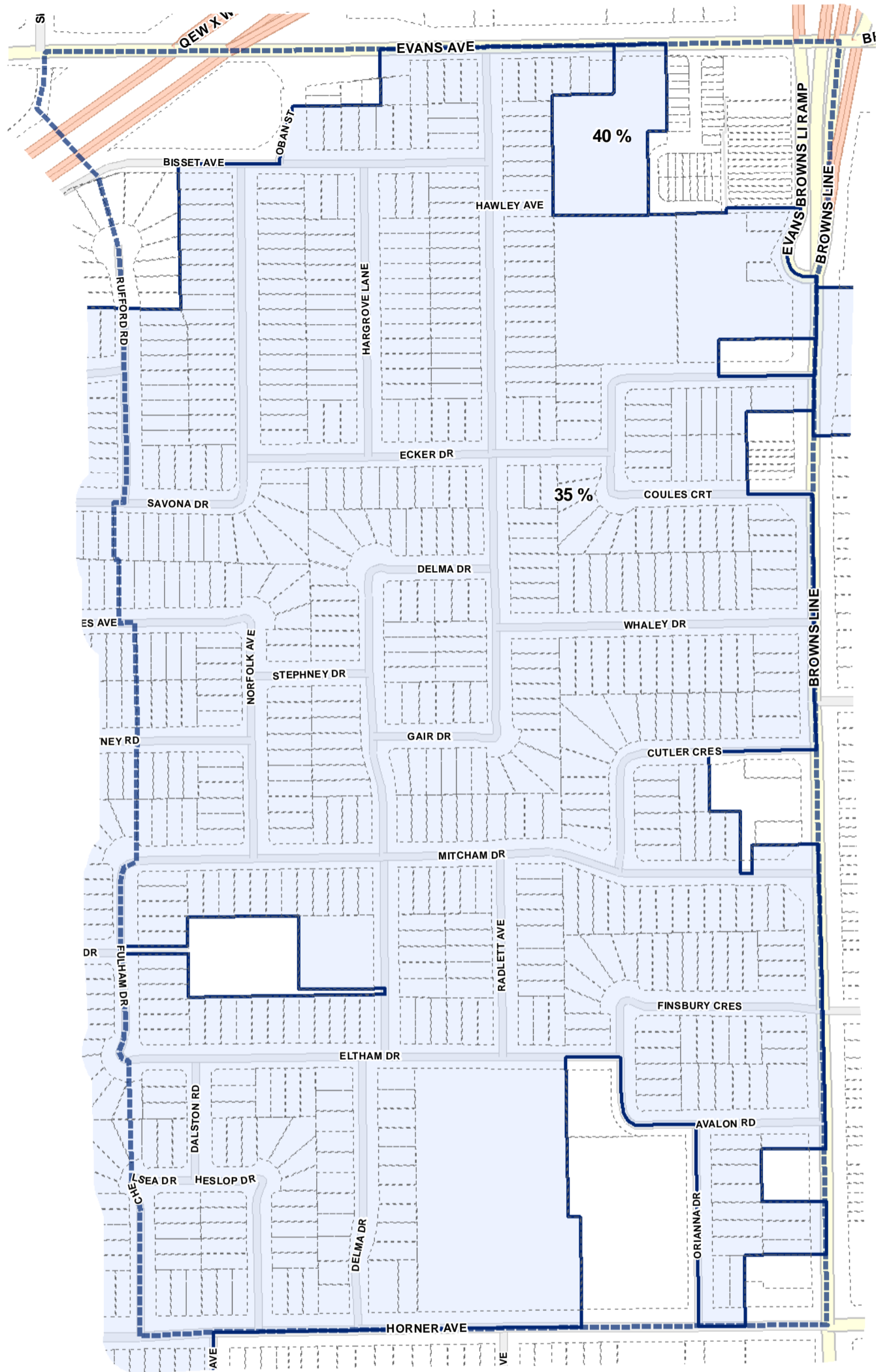
-  Lot Coverage Overlay
-  Map Sheet Boundary
-  Properties
-  Railway
-  Hydro Line





- Lot Coverage Overlay
- Map Sheet Boundary
- Properties
- Railway
- Hydro Line

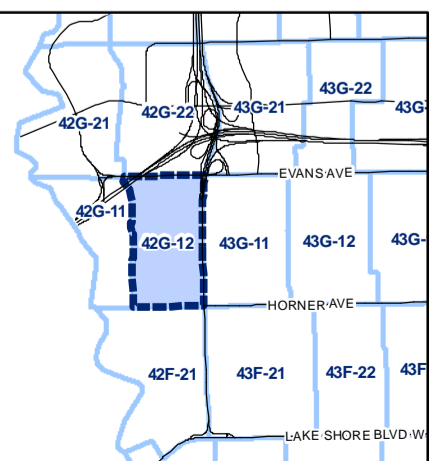
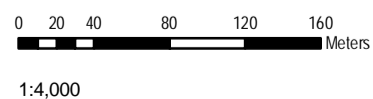


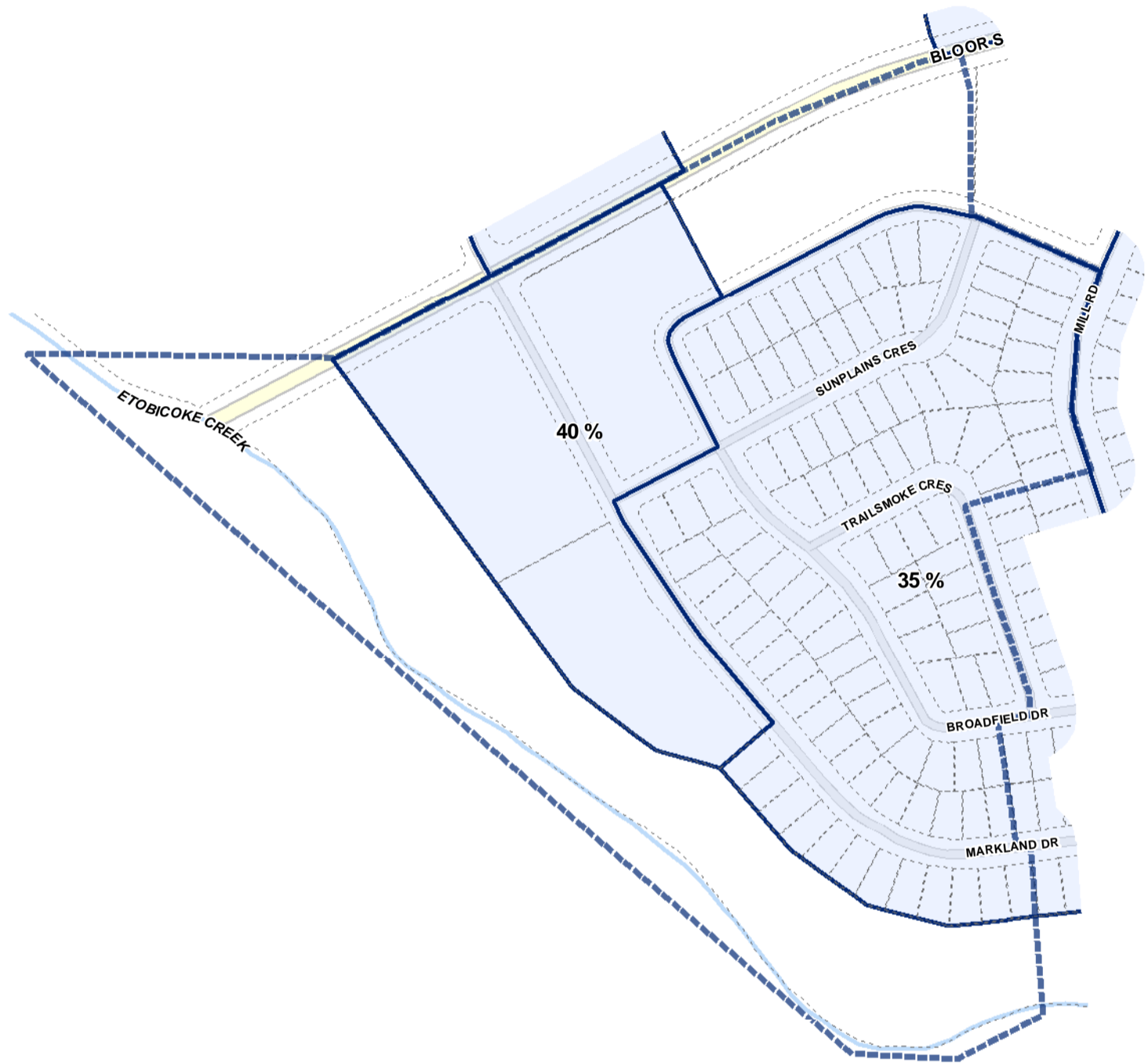



**Lot Coverage Overlay Map**

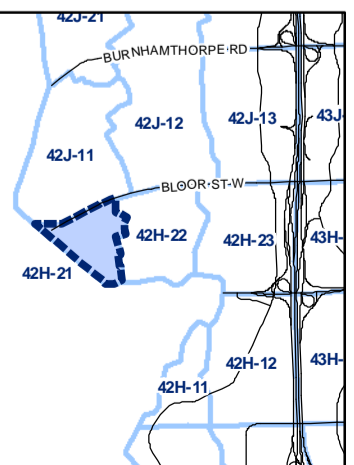
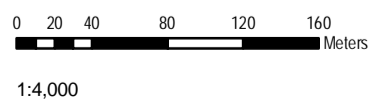
**April 21, 2010**  
**Planning & Growth Management**  
**Committee Meeting**

- Lot Coverage Overlay
- Map Sheet Boundary
- Properties
- Railway
- Hydro Line

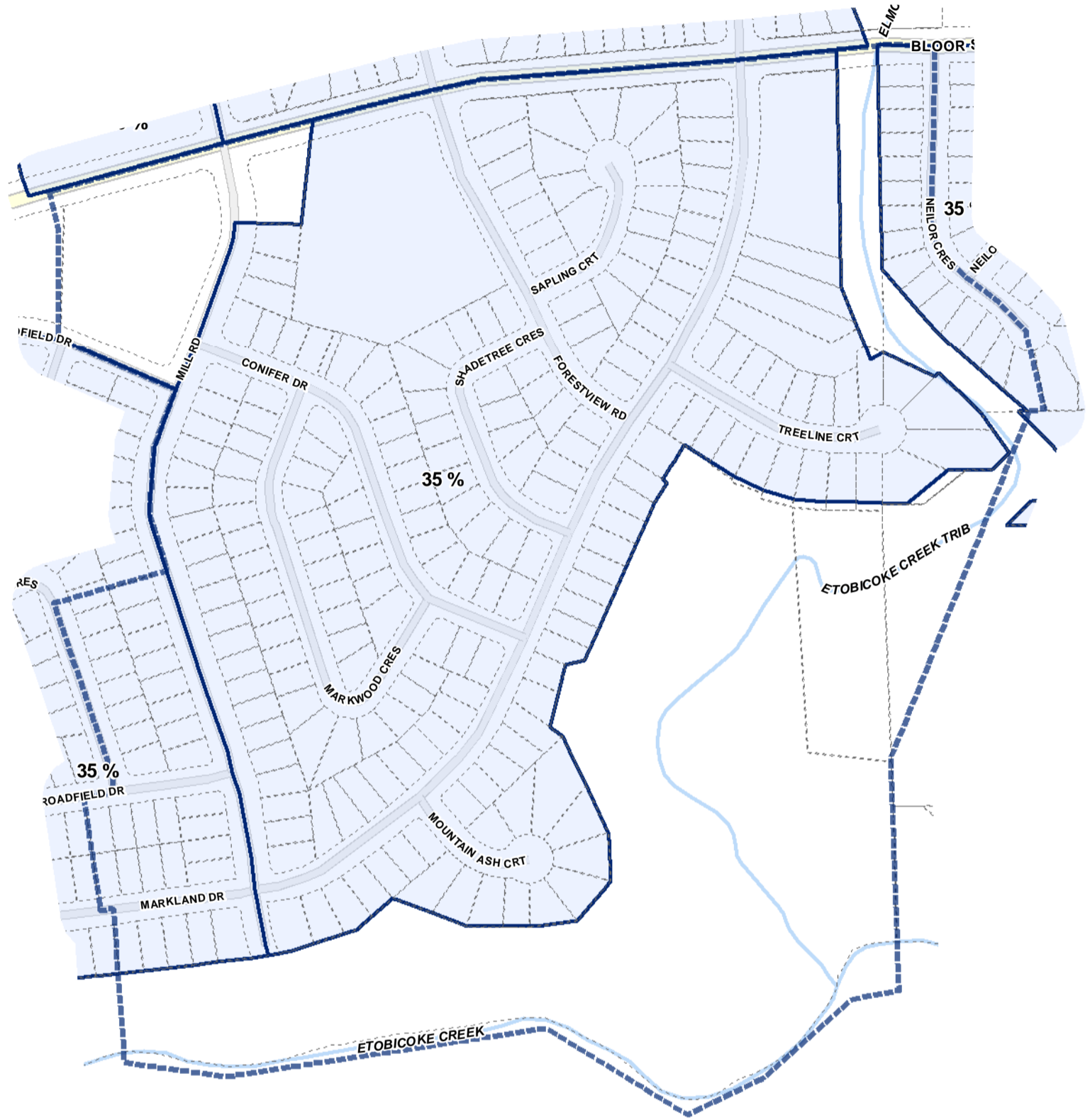




-  Lot Coverage Overlay
-  Map Sheet Boundary
-  Properties
-  Railway
-  Hydro Line



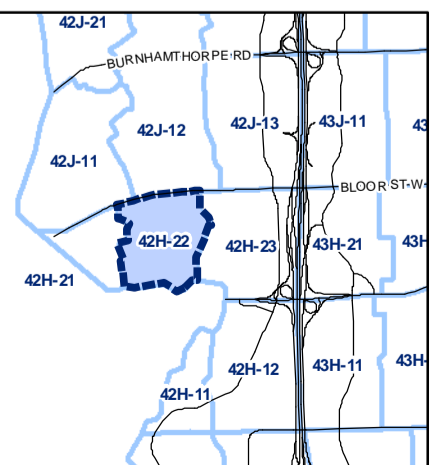


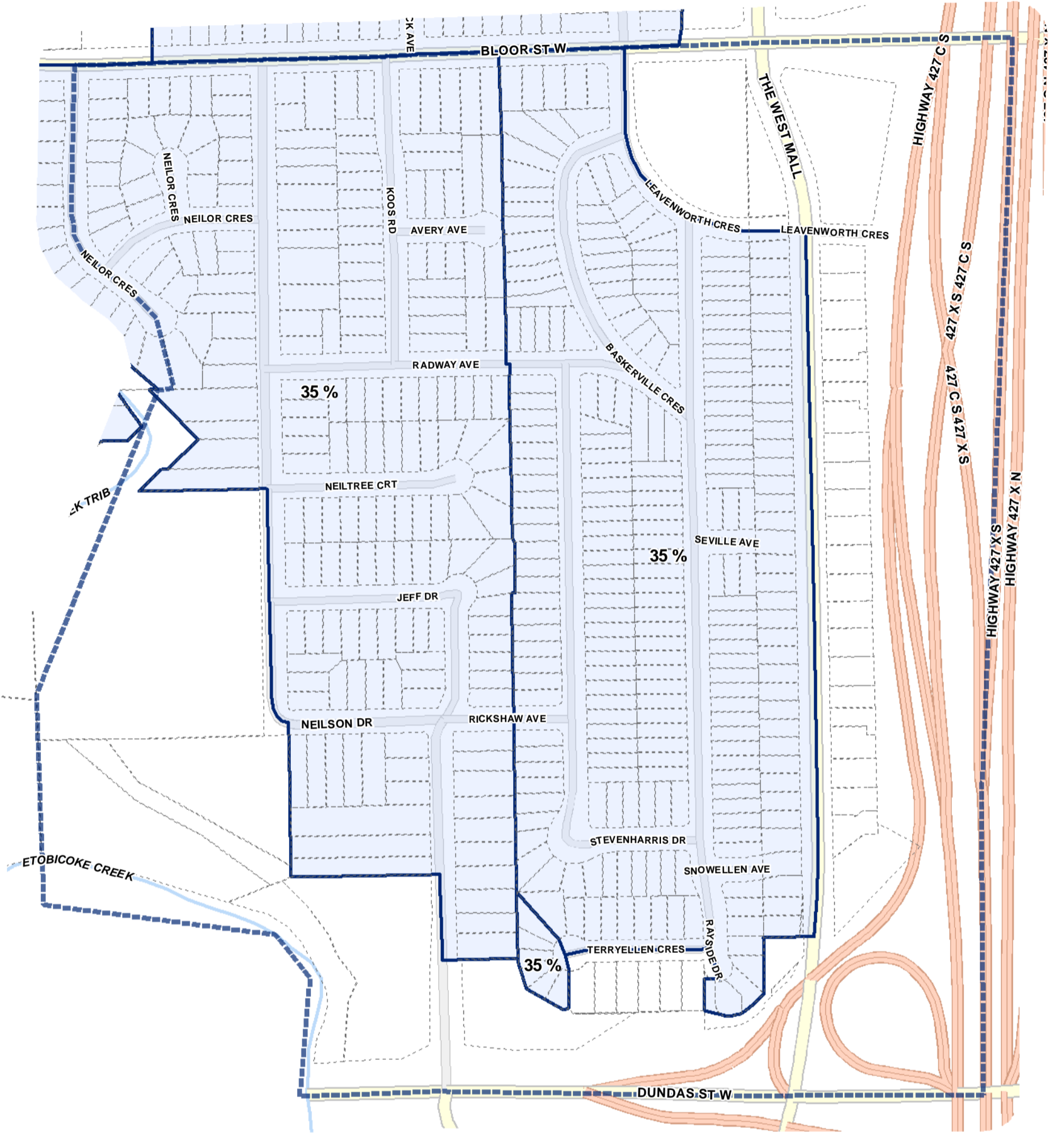


**Lot Coverage Overlay Map**

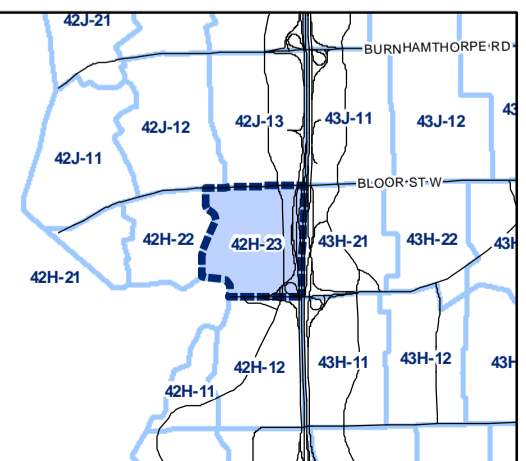
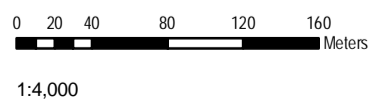
April 21, 2010  
Planning & Growth Management  
Committee Meeting

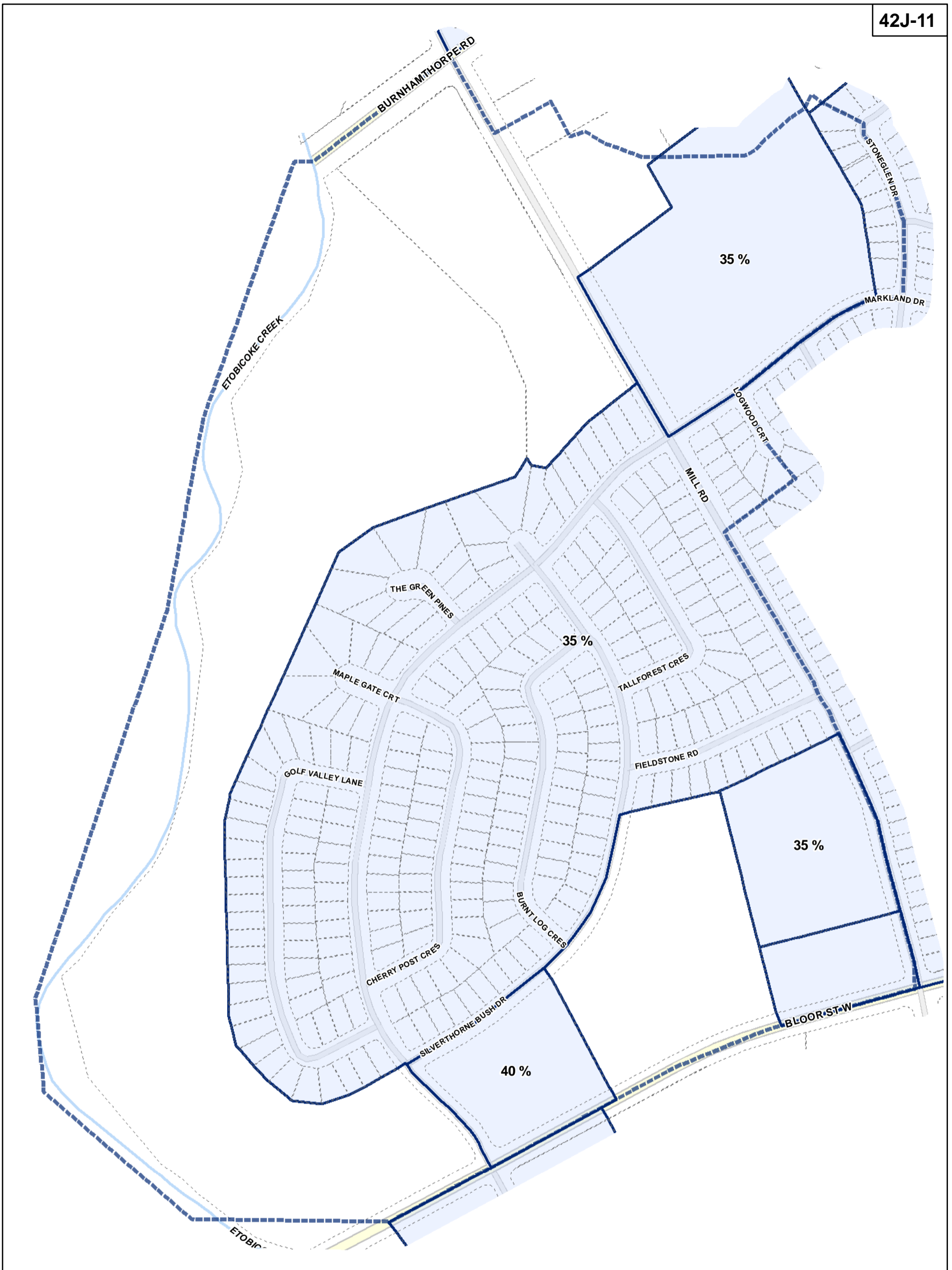
- Lot Coverage Overlay
- Map Sheet Boundary
- Properties
- Railway
- Hydro Line





- Lot Coverage Overlay
- Map Sheet Boundary
- Properties
- Railway
- Hydro Line

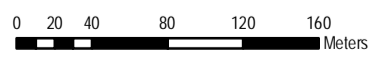




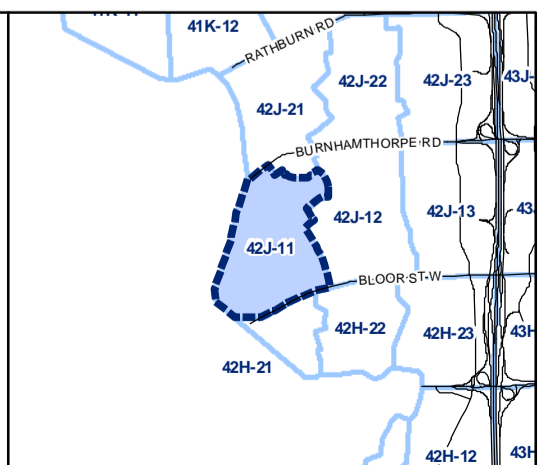
**Lot Coverage Overlay Map**

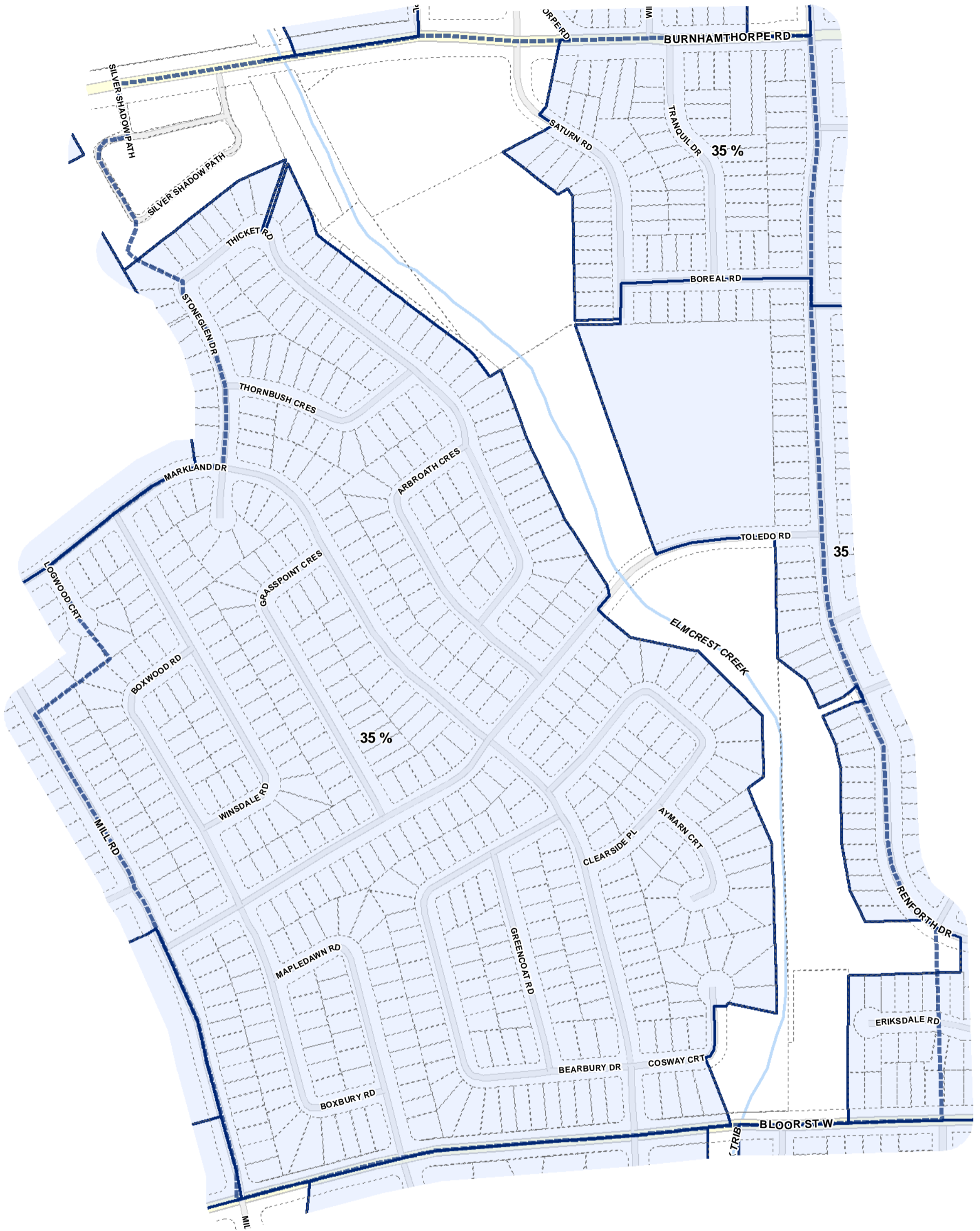
April 21, 2010  
Planning & Growth Management  
Committee Meeting

-  Lot Coverage Overlay
-  Map Sheet Boundary
-  Properties
-  Railway
-  Hydro Line








1:4,000

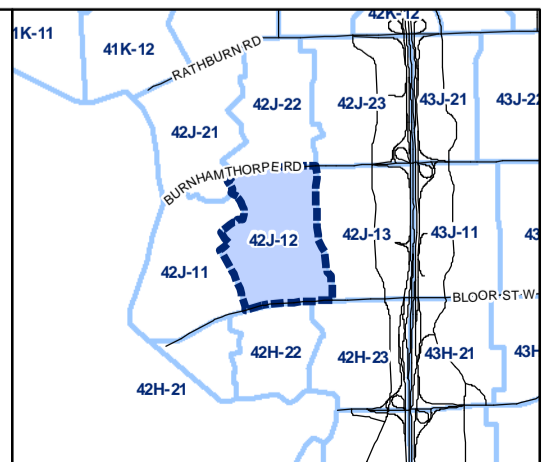
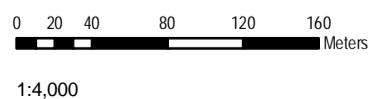


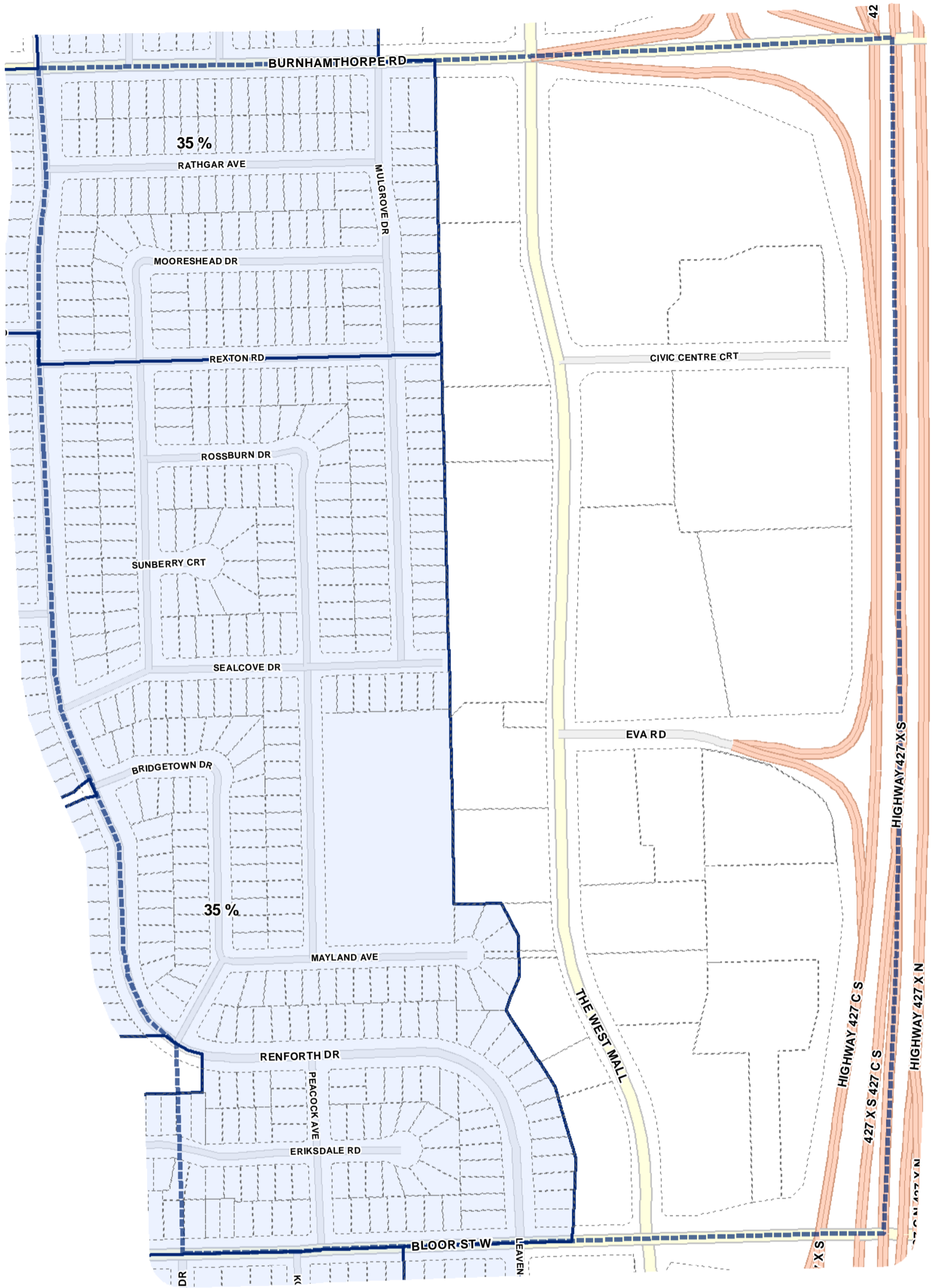







**Lot Coverage Overlay Map**

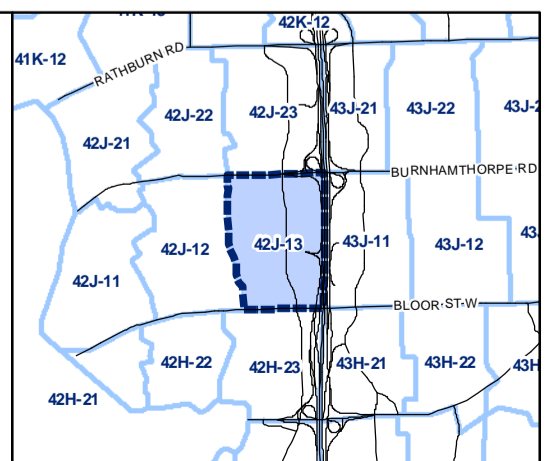
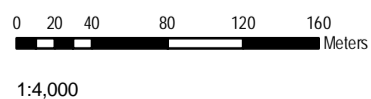
April 21, 2010  
Planning & Growth Management  
Committee Meeting

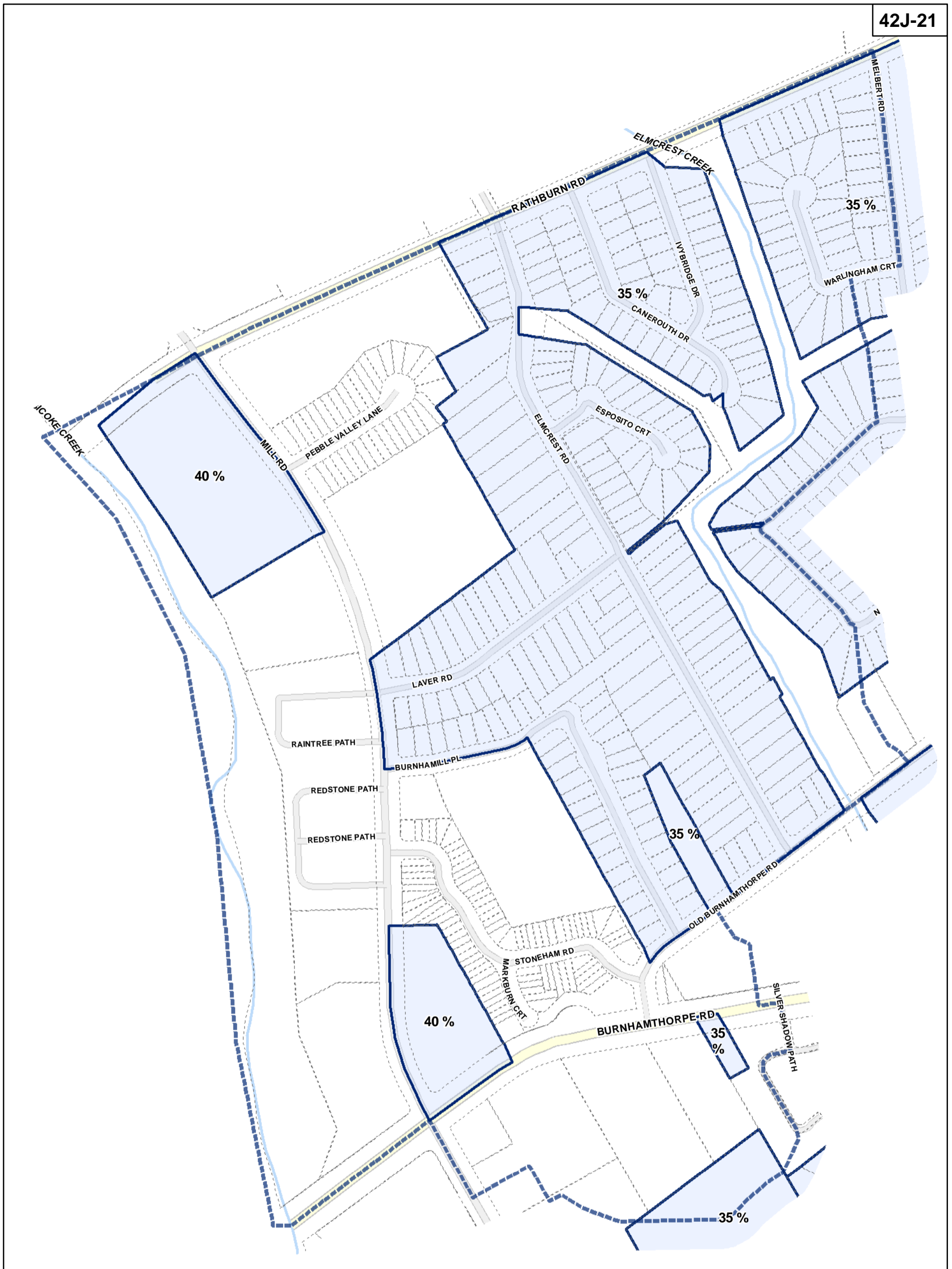
-  Lot Coverage Overlay
-  Map Sheet Boundary
-  Properties
-  Railway
-  Hydro Line





-  Lot Coverage Overlay
-  Map Sheet Boundary
-  Properties
-  Railway
-  Hydro Line

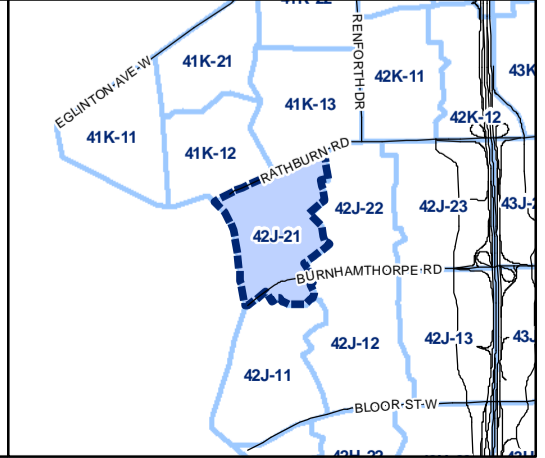



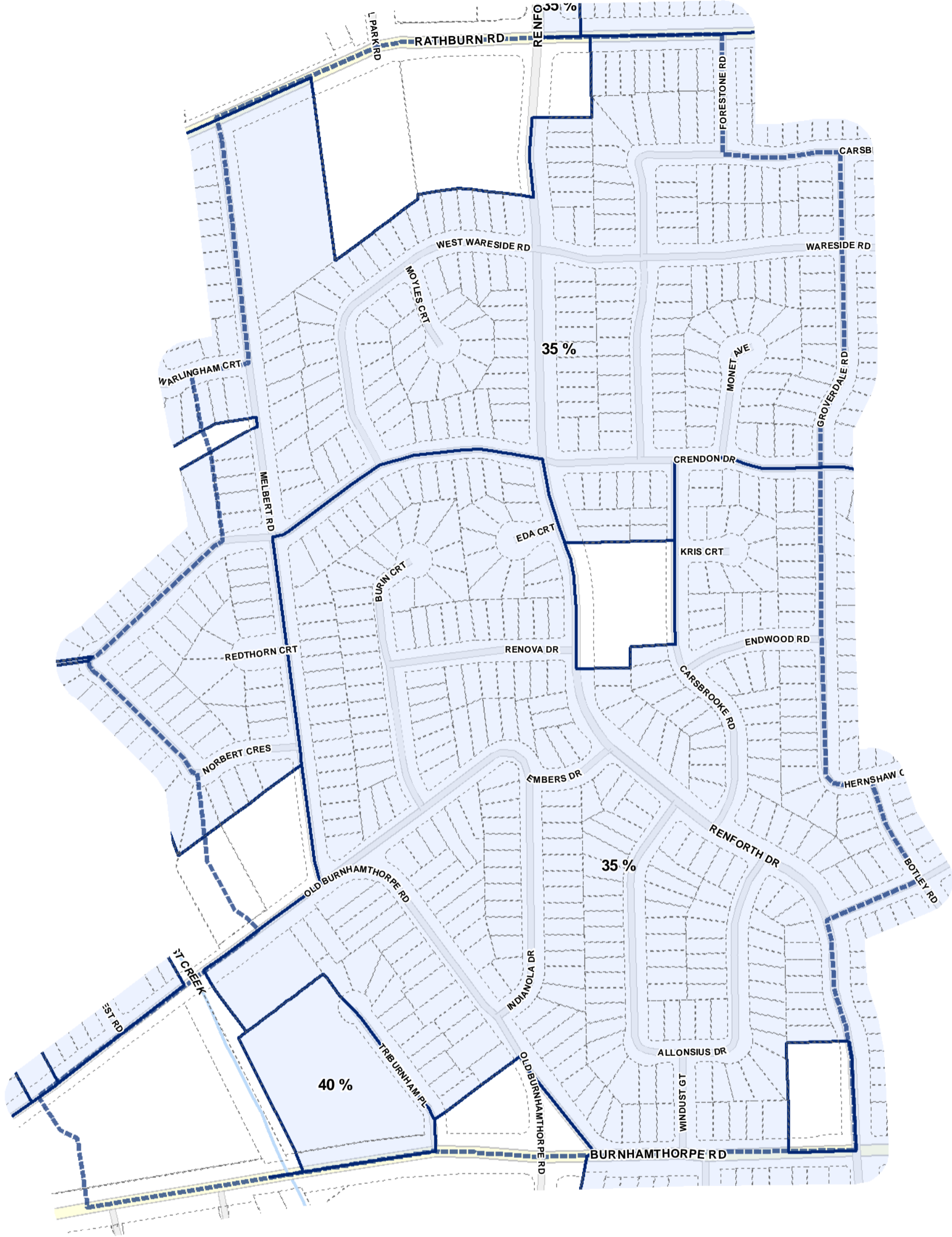


**Toronto City Planning**  
 Zoning Bylaw Map Book Series

**Lot Coverage Overlay Map**

April 21, 2010  
 Planning & Growth Management  
 Committee Meeting

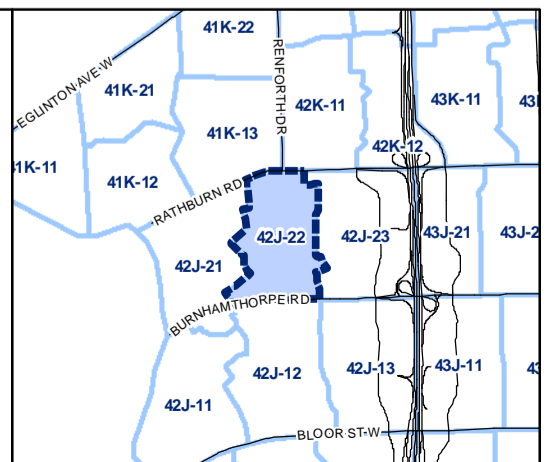
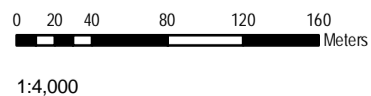


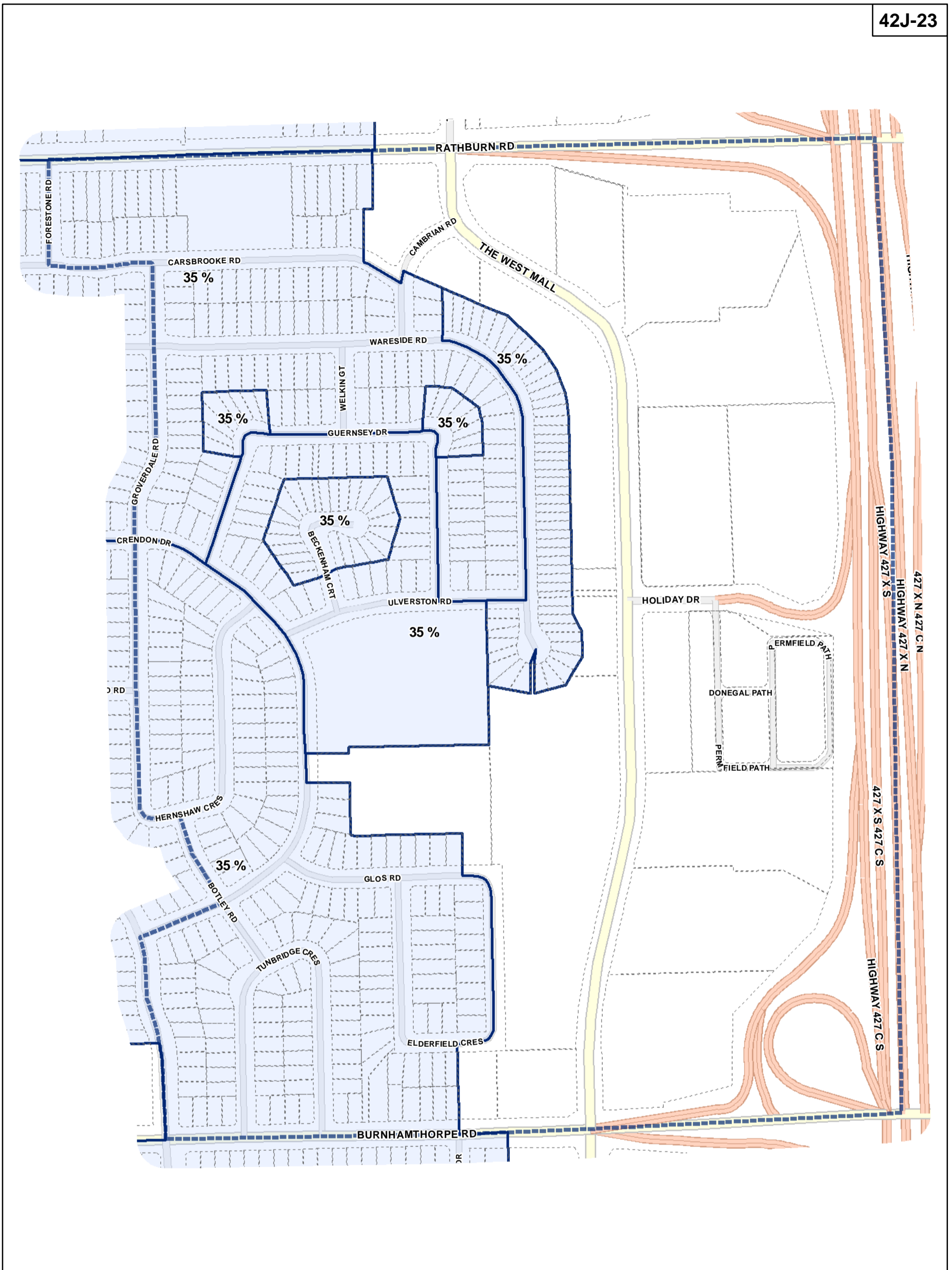


**Lot Coverage Overlay Map**

April 21, 2010  
Planning & Growth Management  
Committee Meeting

- Lot Coverage Overlay
- Map Sheet Boundary
- Properties
- Railway
- Hydro Line



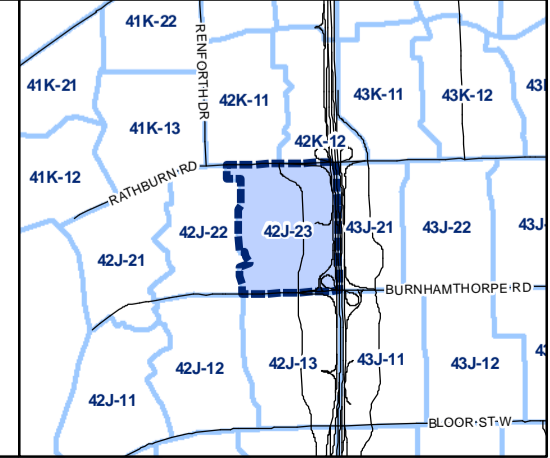
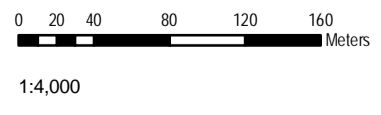


**Toronto City Planning**  
 Zoning Bylaw Map Book Series

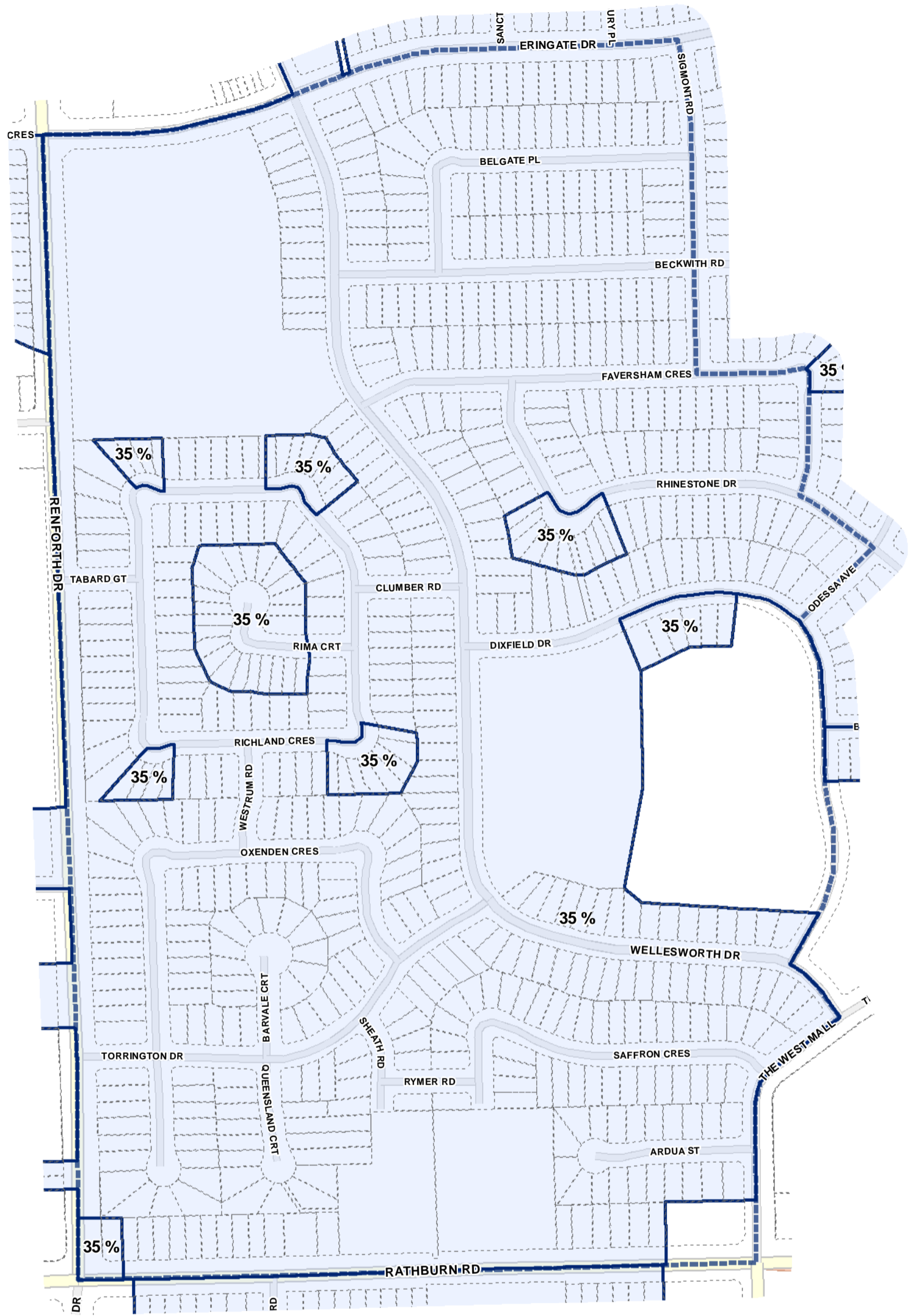
**Lot Coverage Overlay Map**

April 21, 2010  
 Planning & Growth Management  
 Committee Meeting

- Lot Coverage Overlay
- Map Sheet Boundary
- Properties
- Railway
- Hydro Line



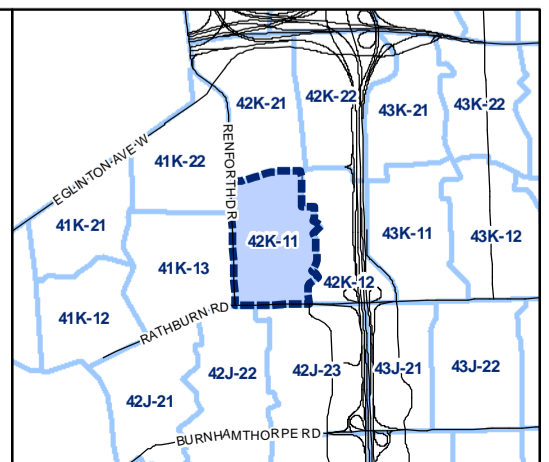


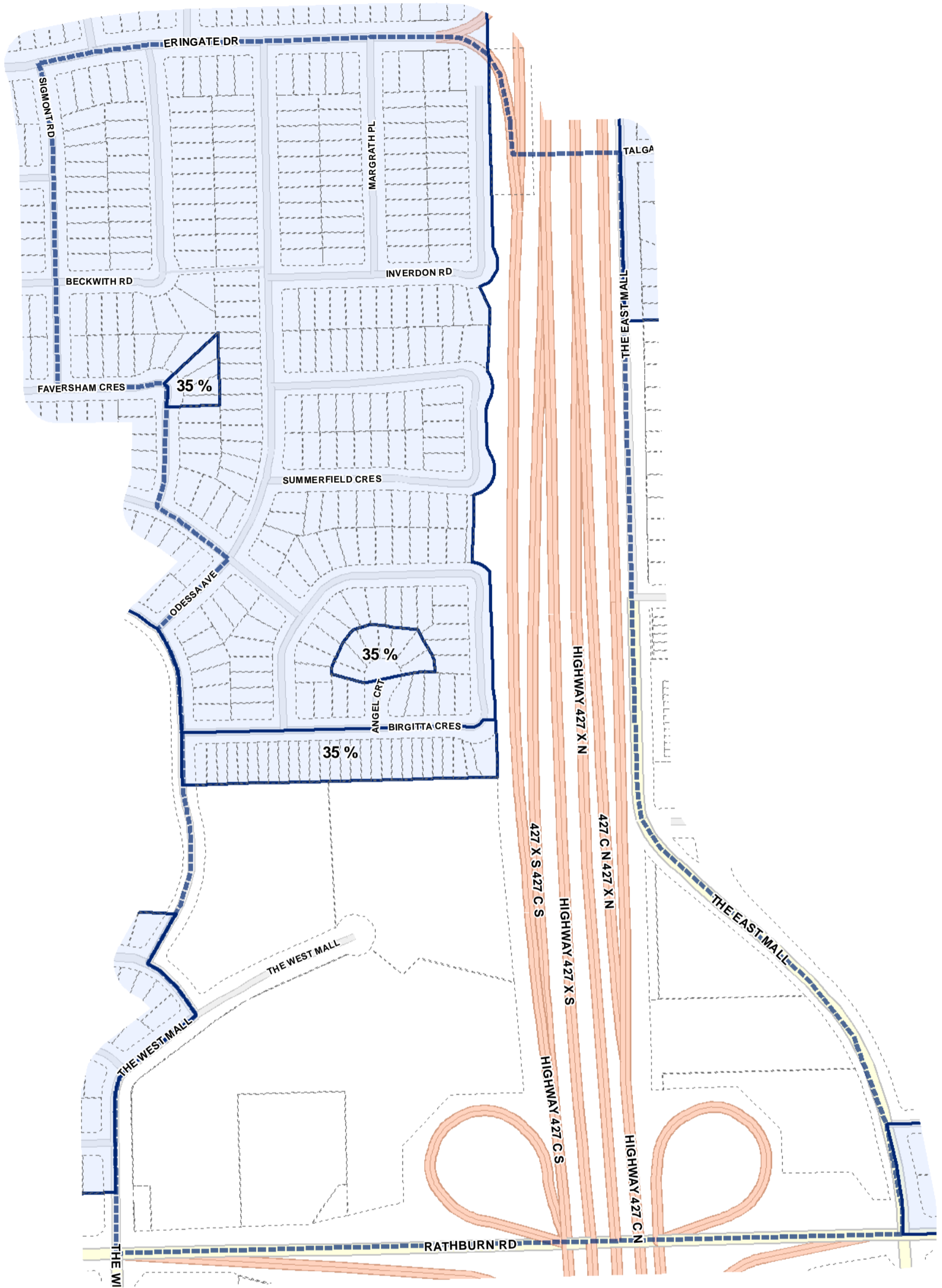


**Lot Coverage Overlay Map**

April 21, 2010  
Planning & Growth Management  
Committee Meeting

- Lot Coverage Overlay
- Map Sheet Boundary
- Properties
- Railway
- Hydro Line

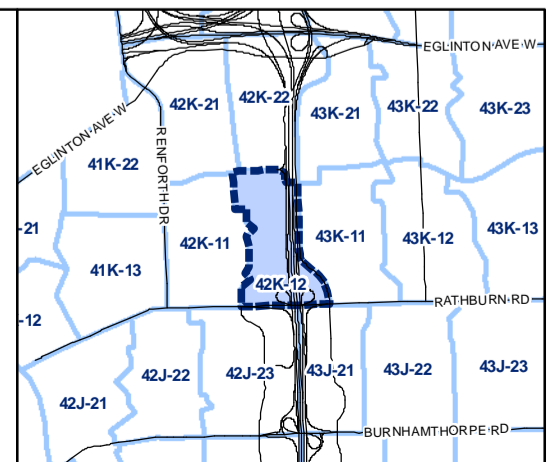
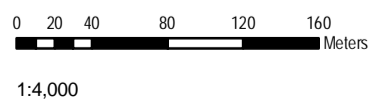


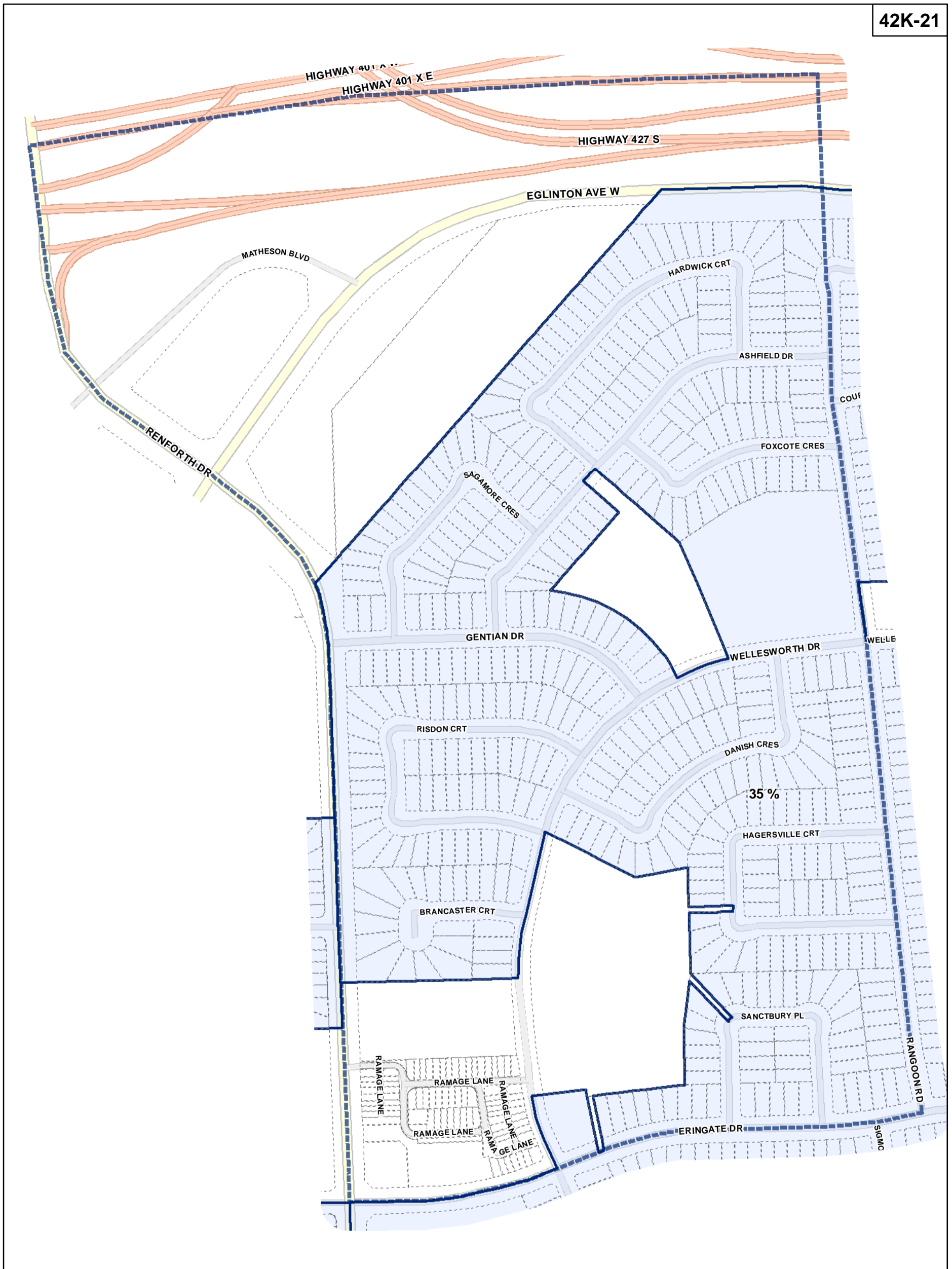


**Lot Coverage Overlay Map**

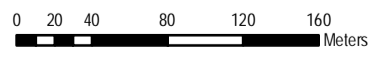
April 21, 2010  
Planning & Growth Management  
Committee Meeting

- Lot Coverage Overlay
- Map Sheet Boundary
- Properties
- Railway
- Hydro Line

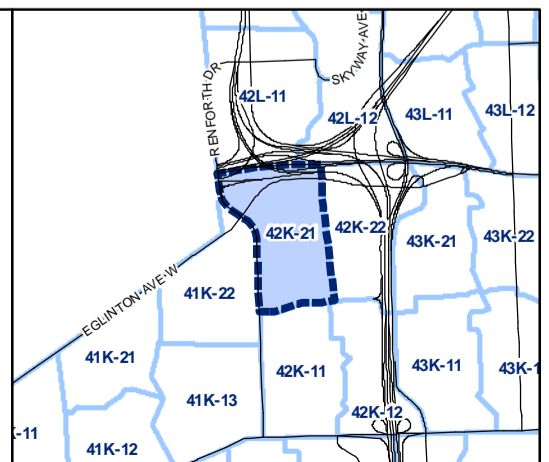


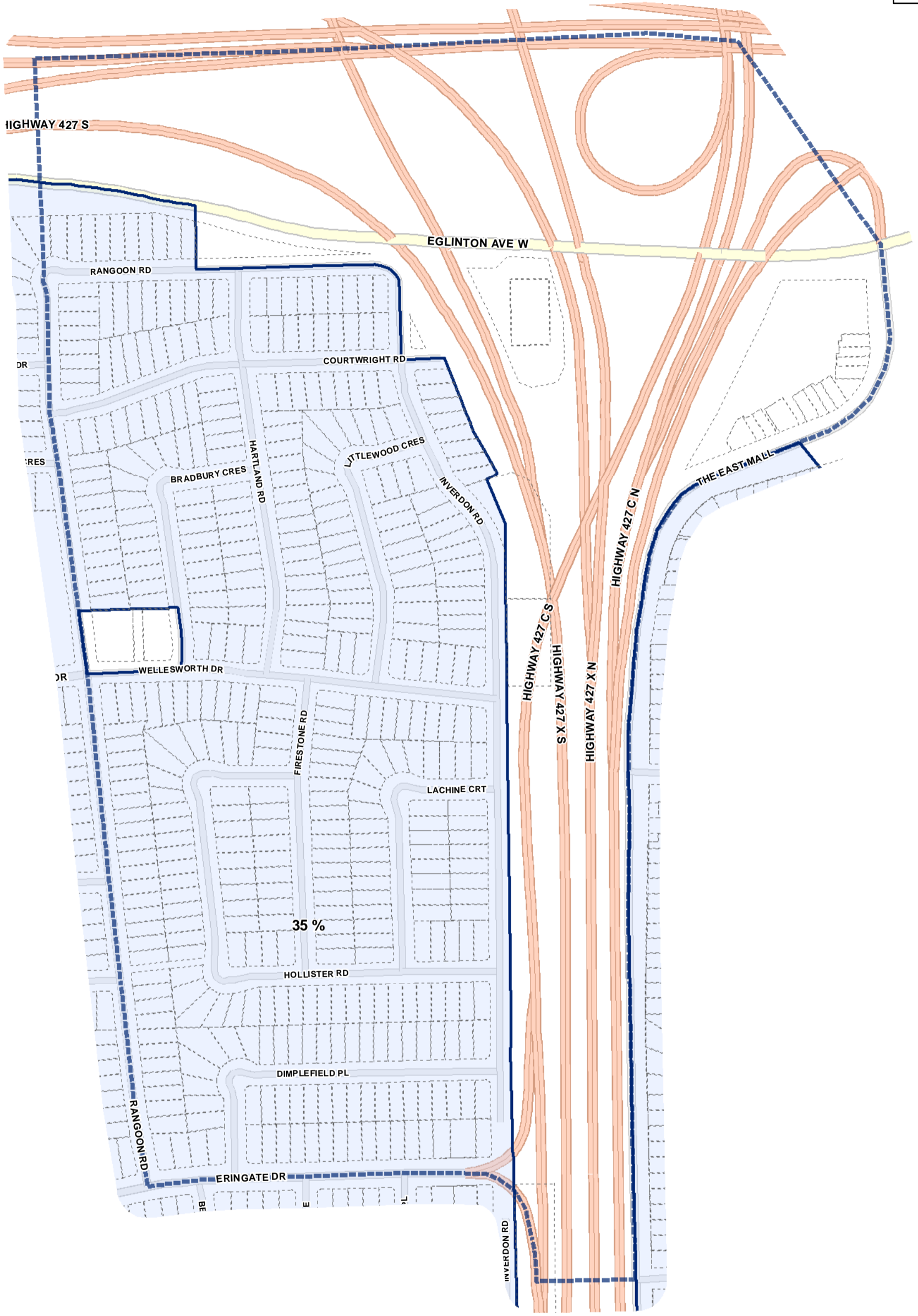


- Lot Coverage Overlay
- Map Sheet Boundary
- Properties
- Railway
- Hydro Line



1:4,000






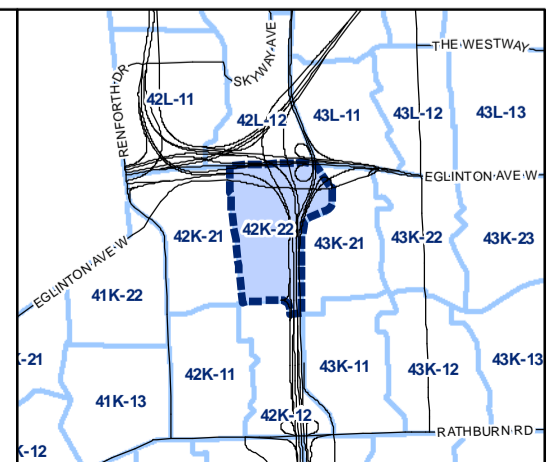
**Lot Coverage Overlay Map**

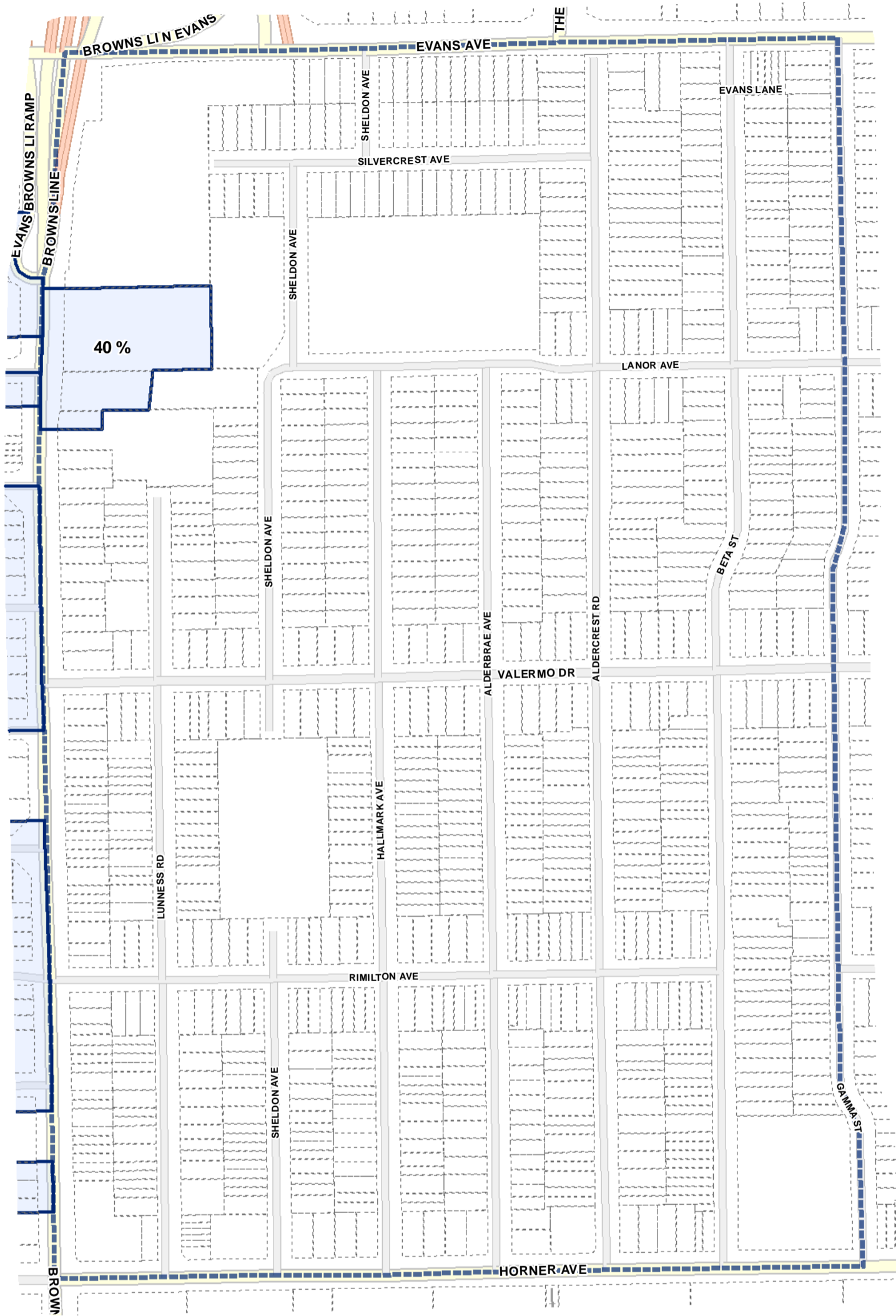
April 21, 2010  
Planning & Growth Management  
Committee Meeting






- Lot Coverage Overlay
- Map Sheet Boundary
- Properties
- Railway
- Hydro Line

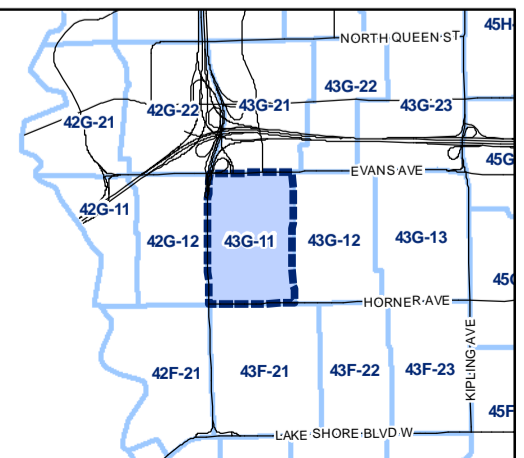


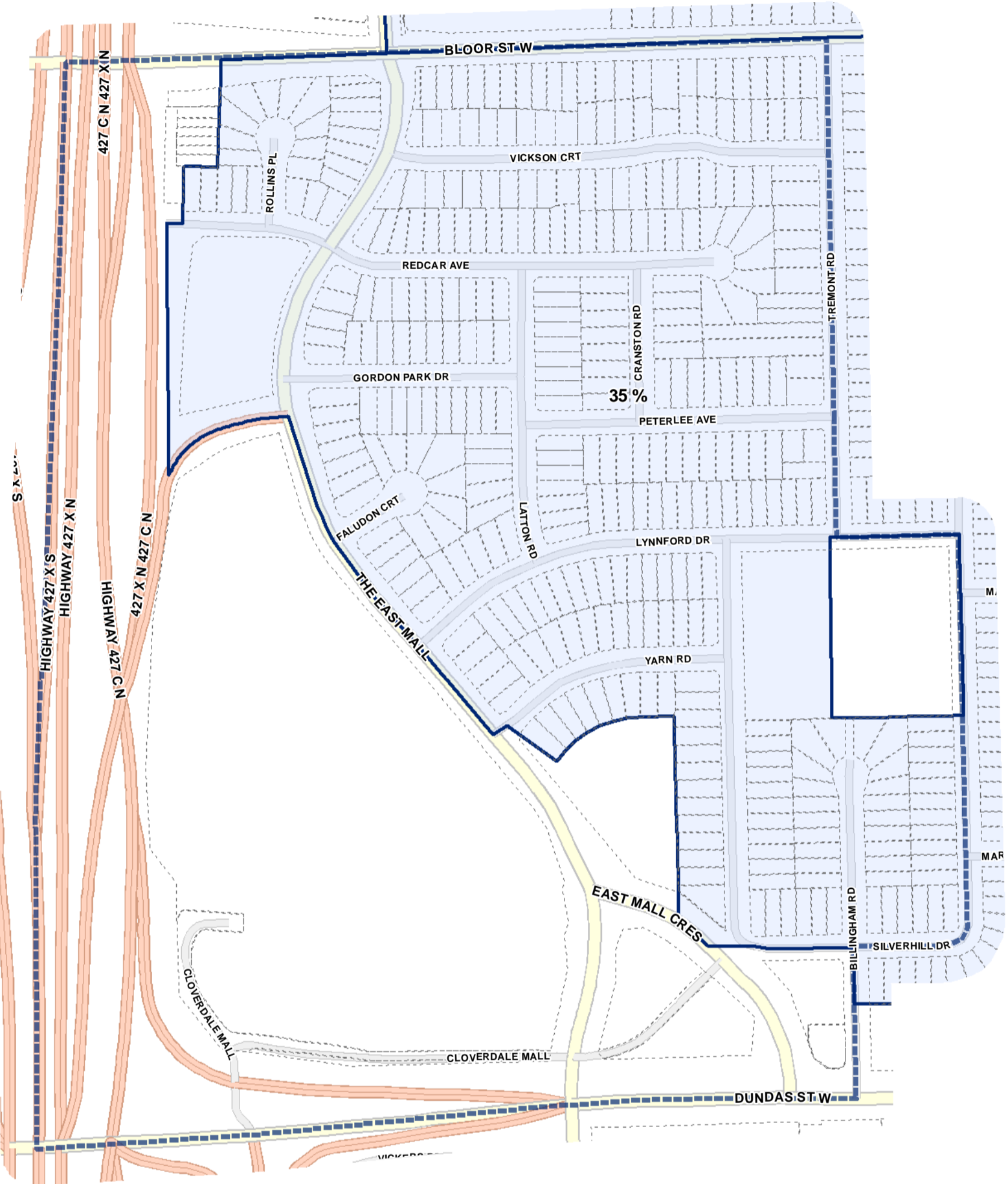
1:4,000



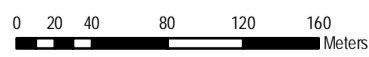


-  Lot Coverage Overlay
-  Map Sheet Boundary
-  Properties
-  Railway
-  Hydro Line

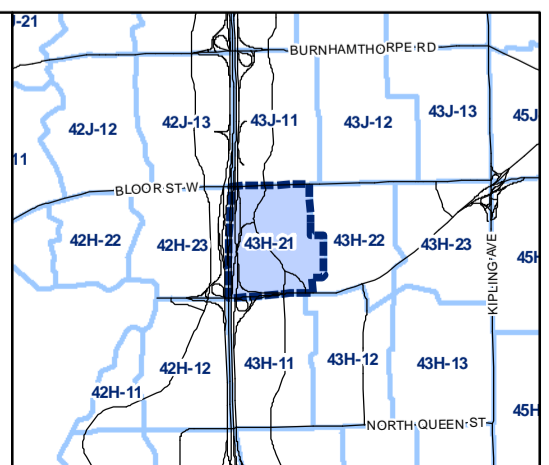


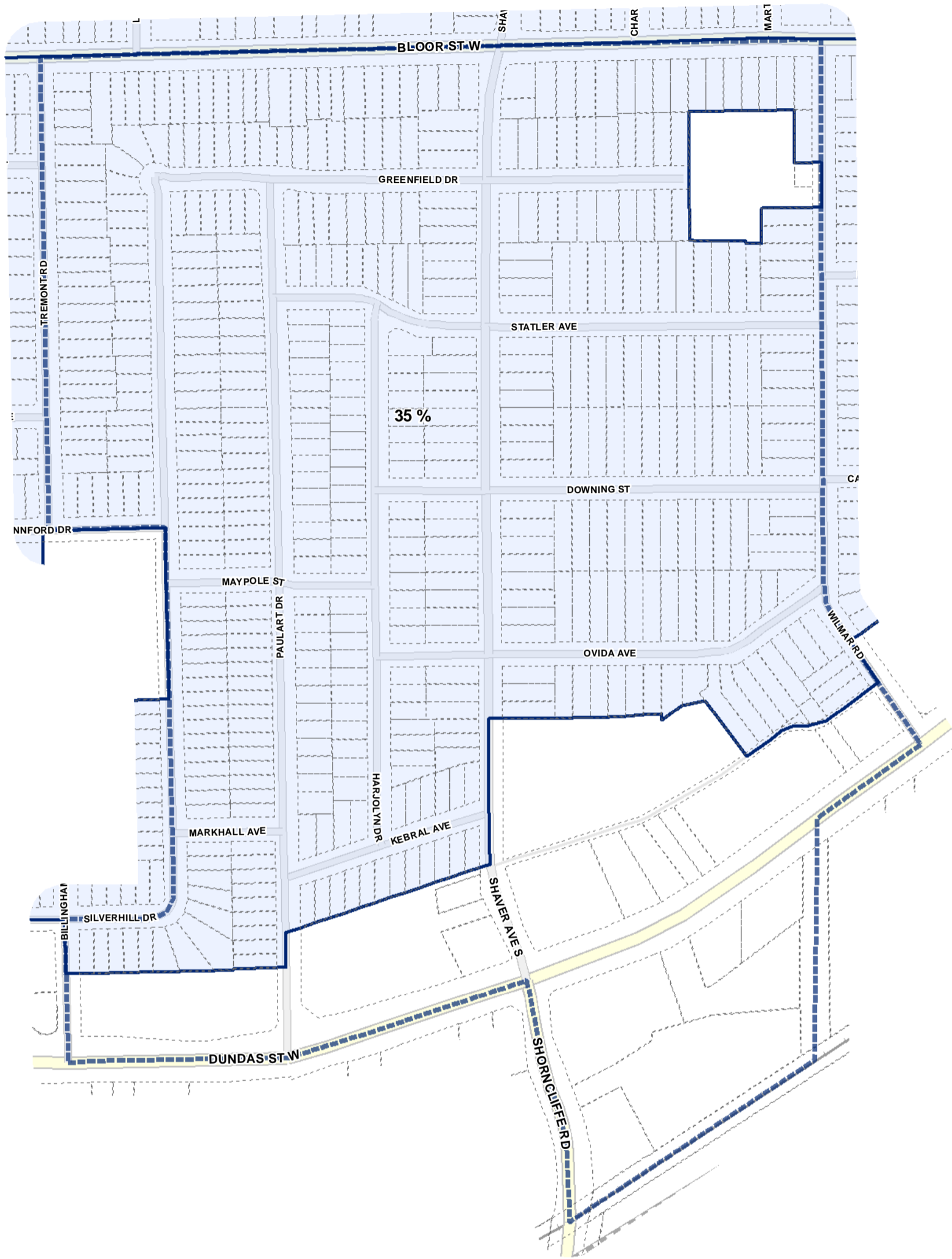


- Lot Coverage Overlay
- Map Sheet Boundary
- Properties
- Railway
- Hydro Line








1:4,000

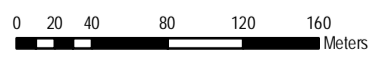




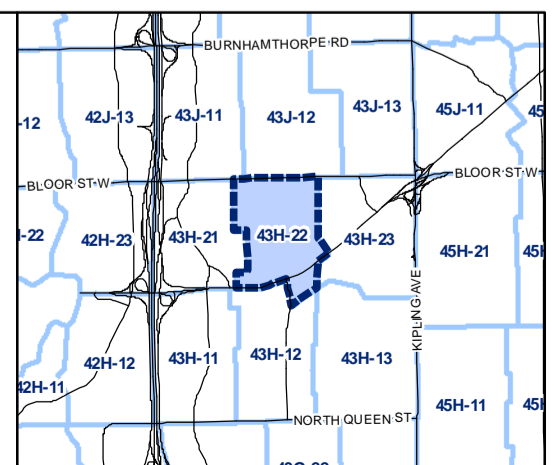
**Lot Coverage Overlay Map**

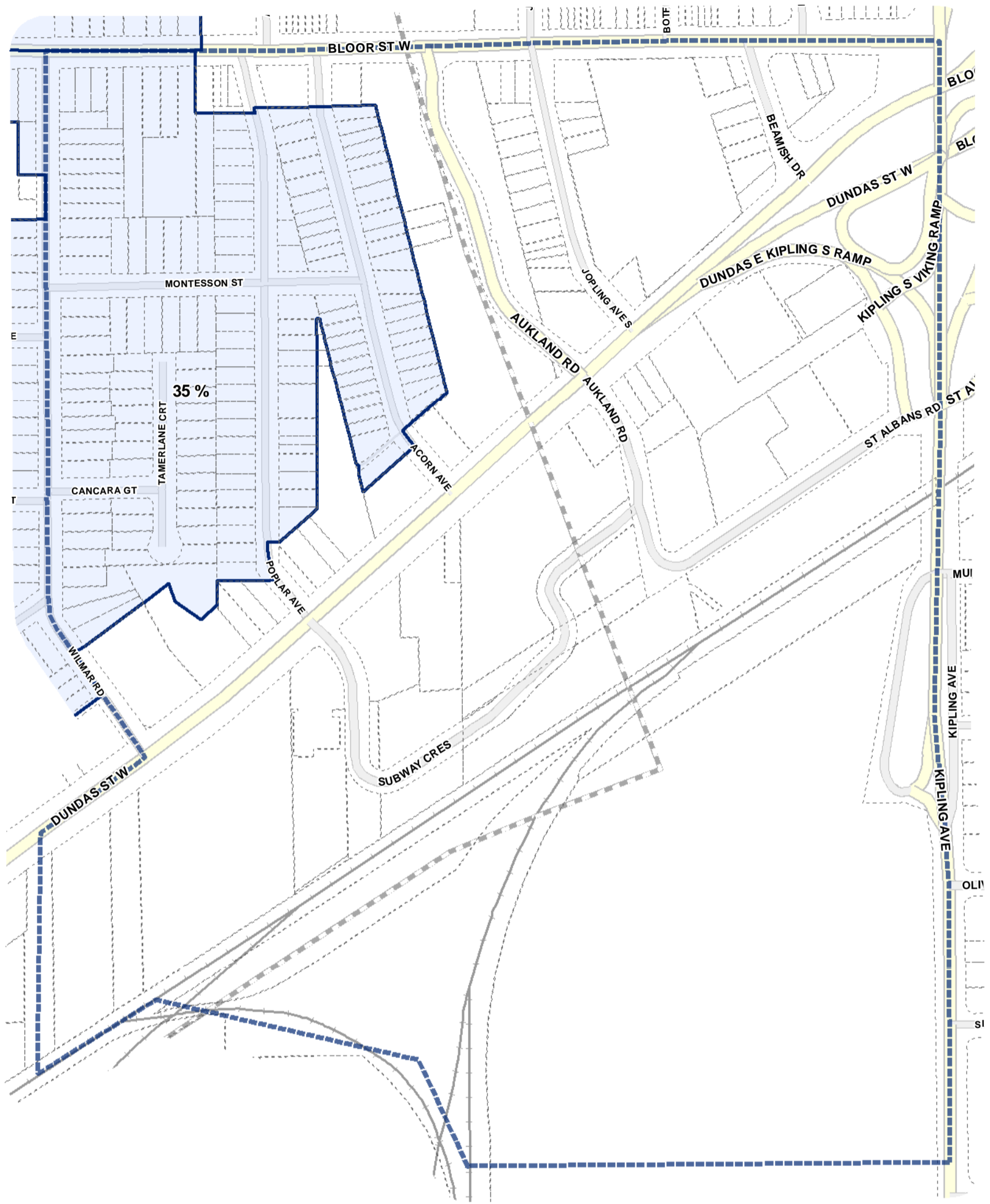
**April 21, 2010**  
**Planning & Growth Management**  
**Committee Meeting**

-  Lot Coverage Overlay
-  Map Sheet Boundary
-  Properties
-  Railway
-  Hydro Line

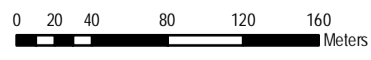


1:4,000

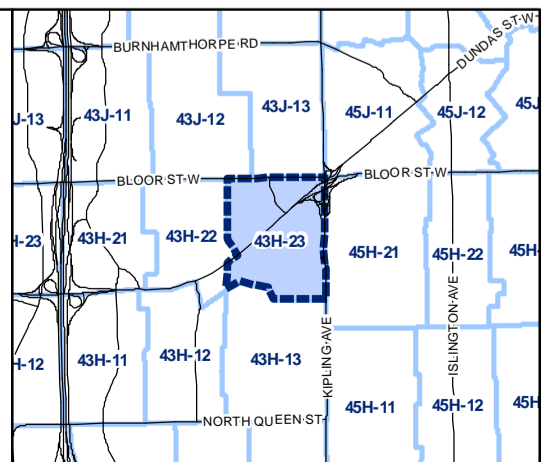




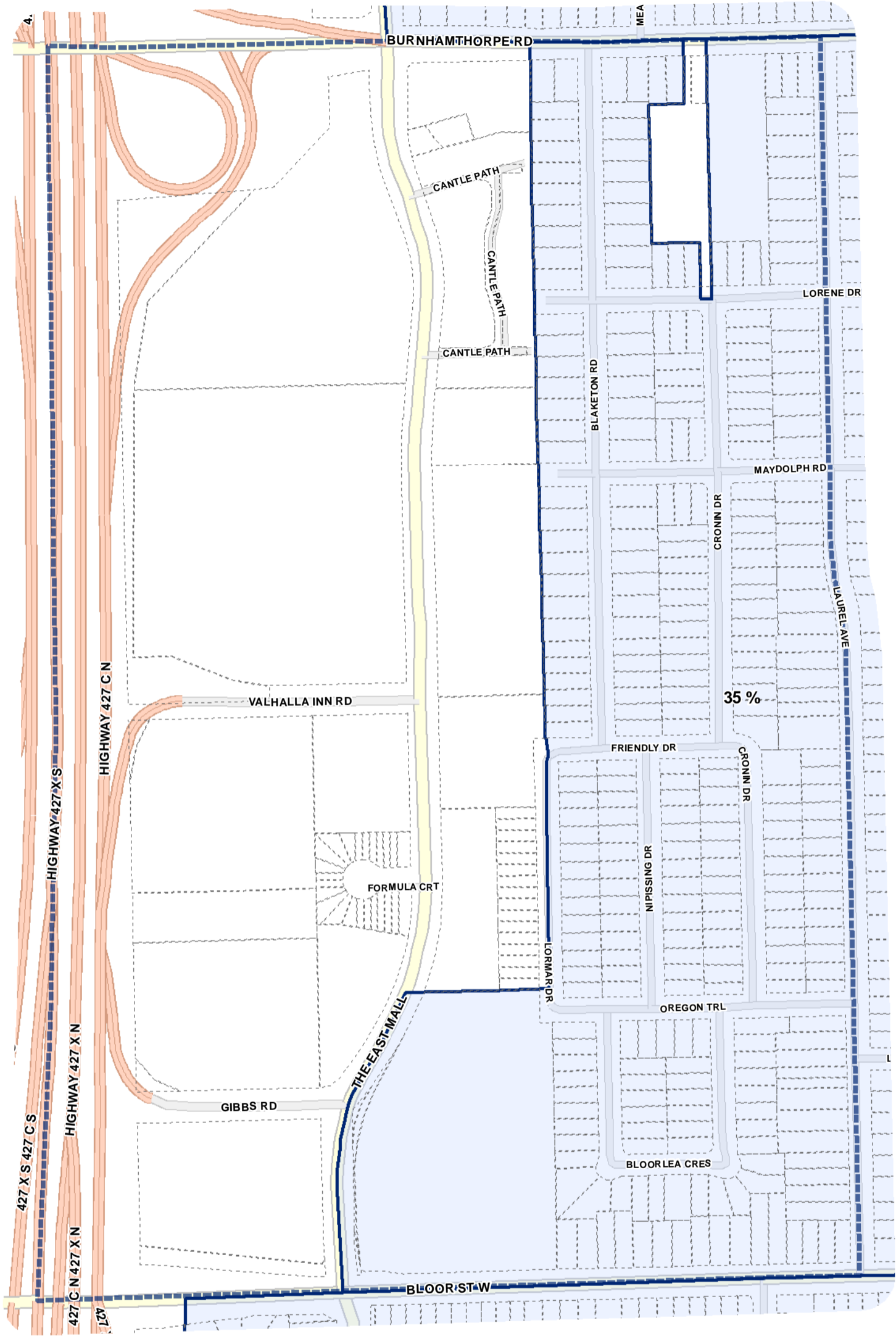
- Lot Coverage Overlay
- Map Sheet Boundary
- Properties
- Railway
- Hydro Line




1:4,000



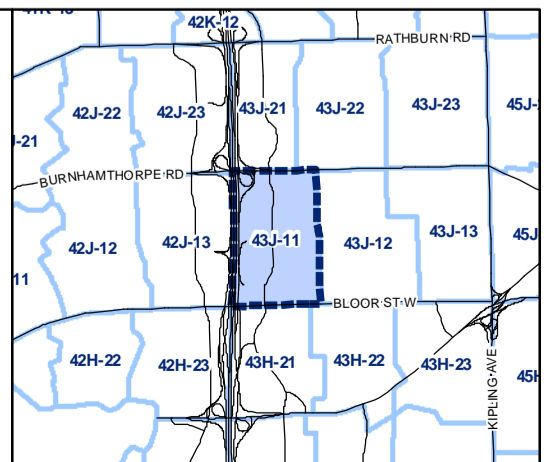


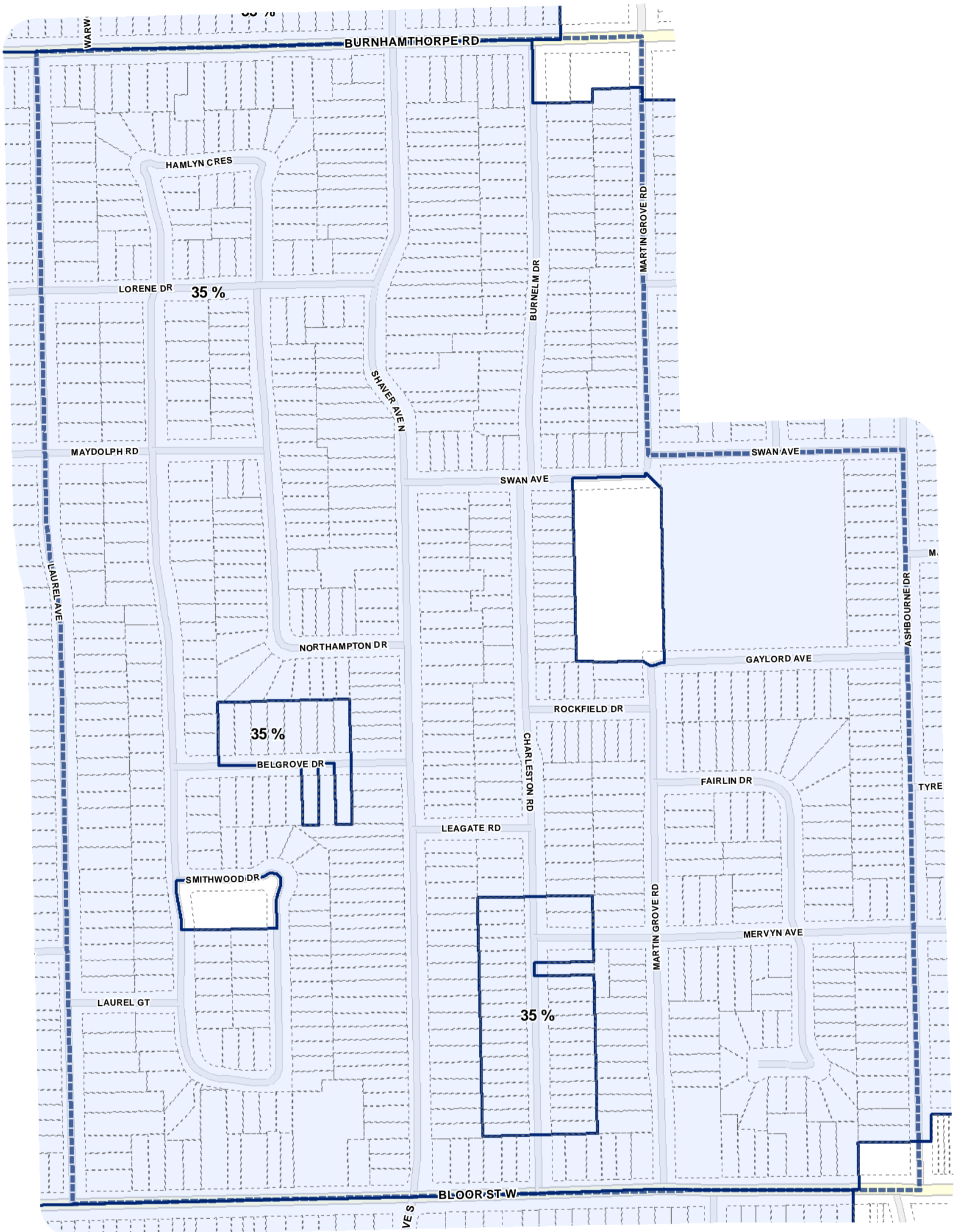


-  Lot Coverage Overlay
-  Map Sheet Boundary
-  Properties
-  Railway
-  Hydro Line



1:4,000

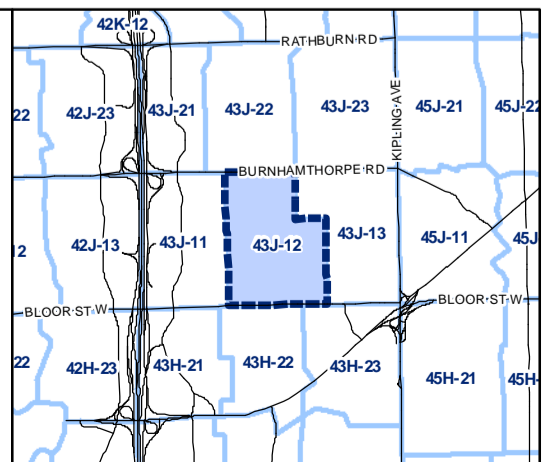


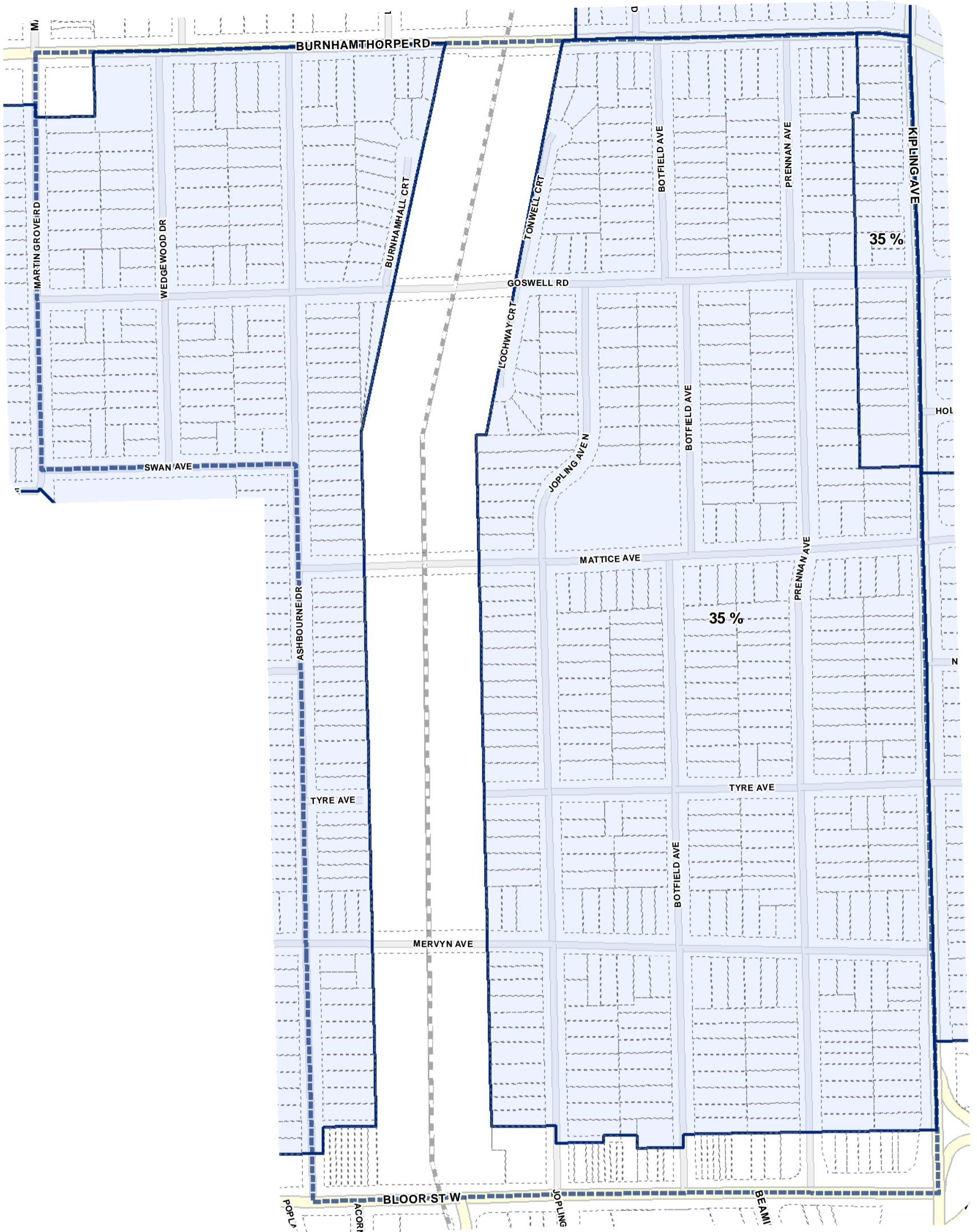







**Lot Coverage Overlay Map**

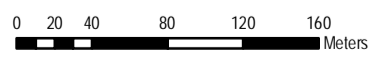
April 21, 2010  
Planning & Growth Management  
Committee Meeting

-  Lot Coverage Overlay
-  Map Sheet Boundary
-  Properties
-  Railway
-  Hydro Line

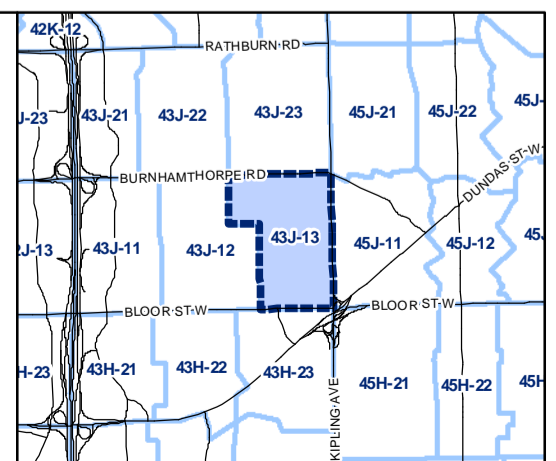


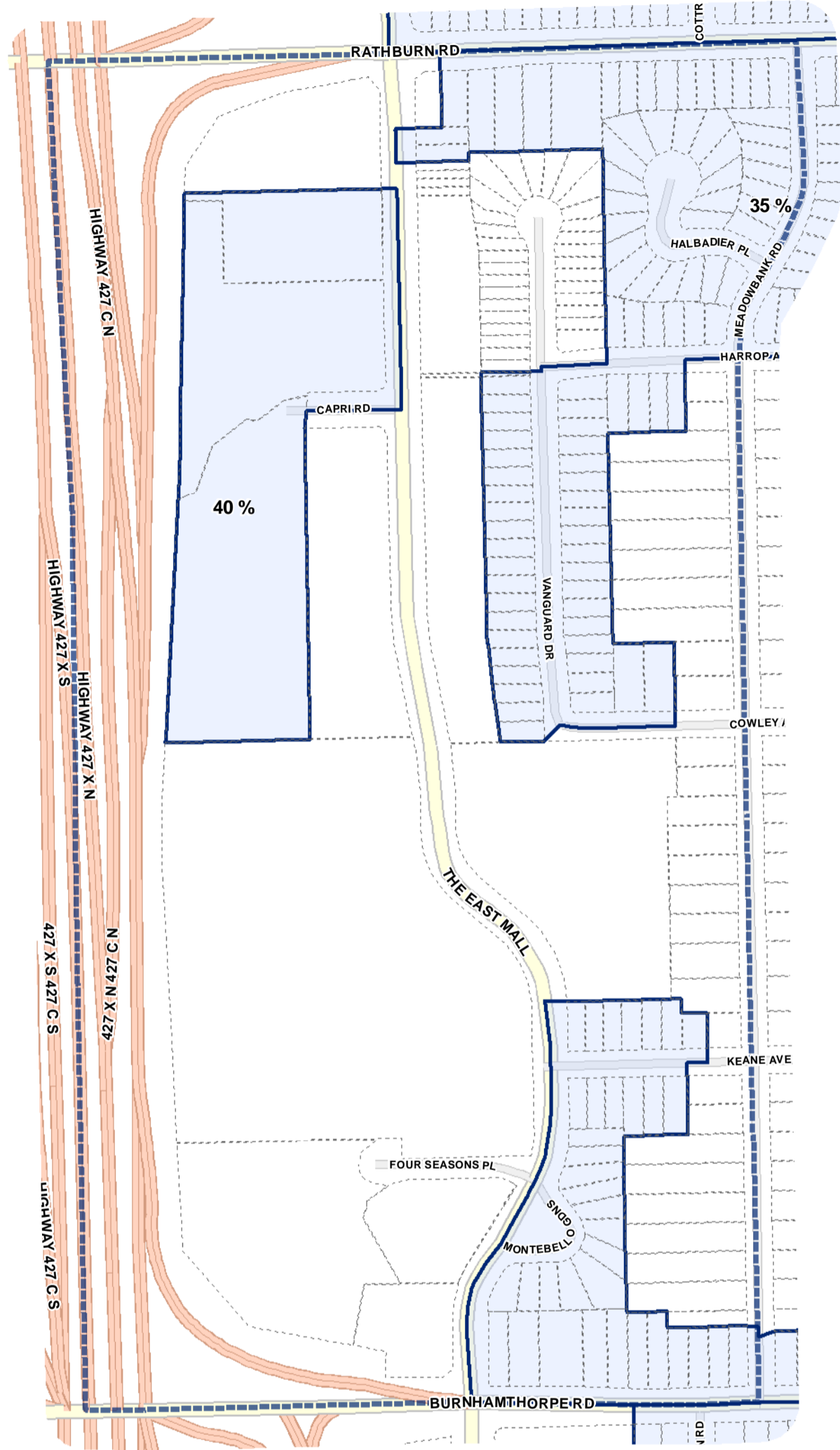



-  Lot Coverage Overlay
-  Map Sheet Boundary
-  Properties
-  Railway
-  Hydro Line

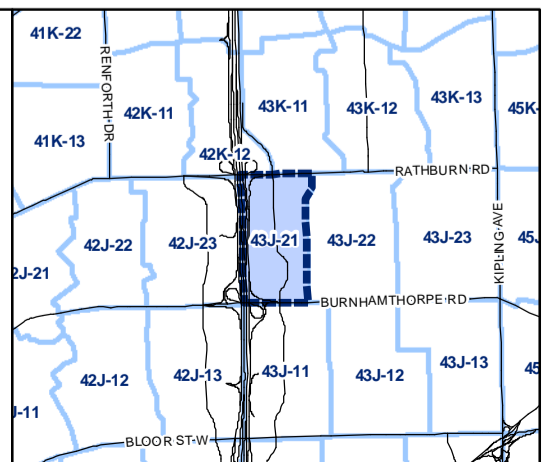
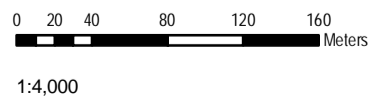


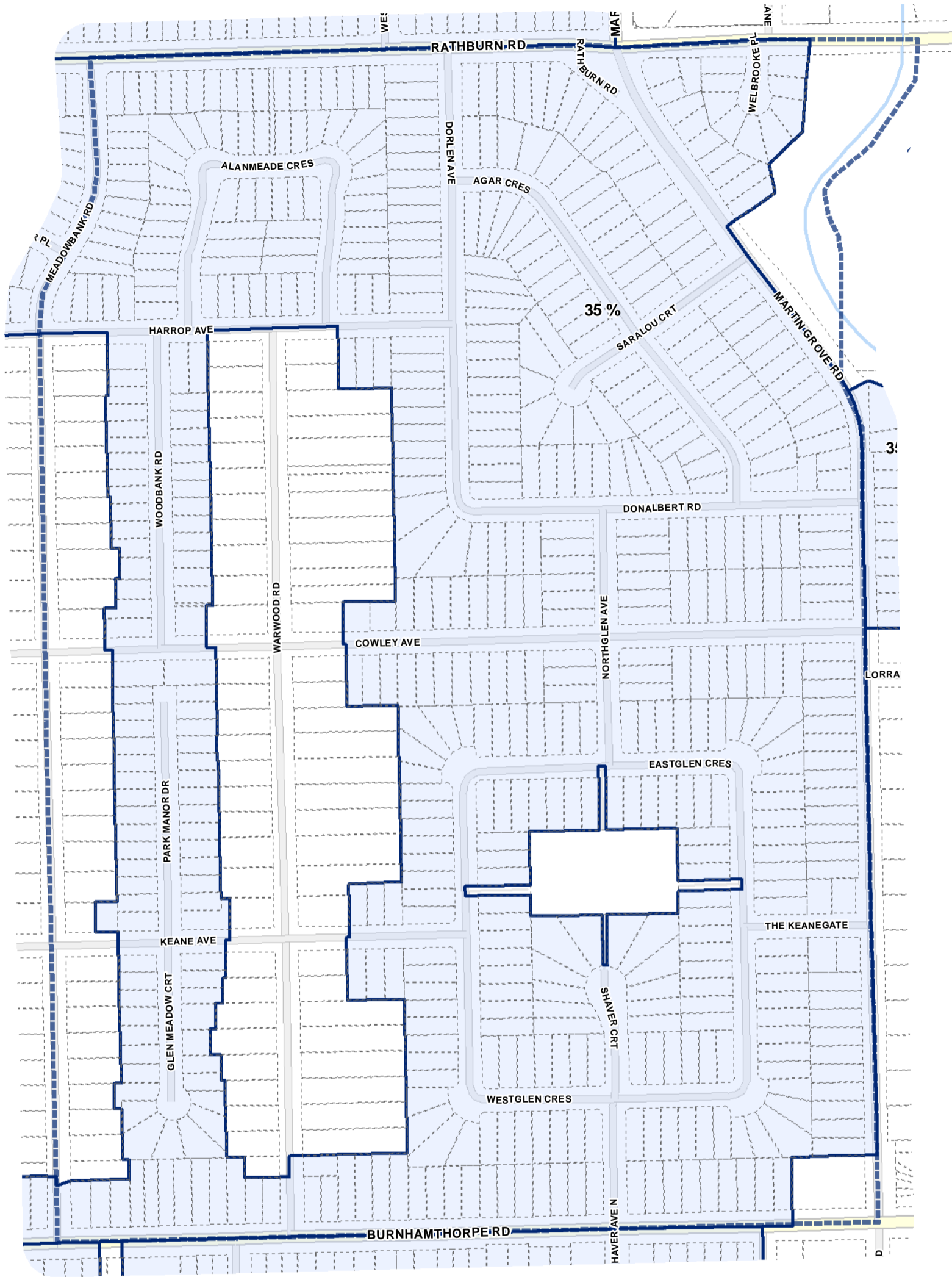
1:4,000





-  Lot Coverage Overlay
-  Map Sheet Boundary
-  Properties
-  Railway
-  Hydro Line

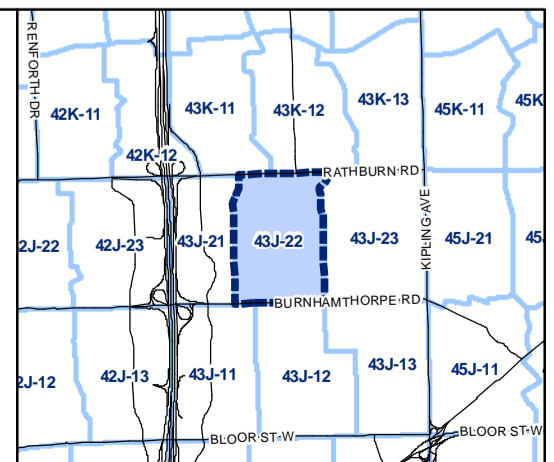


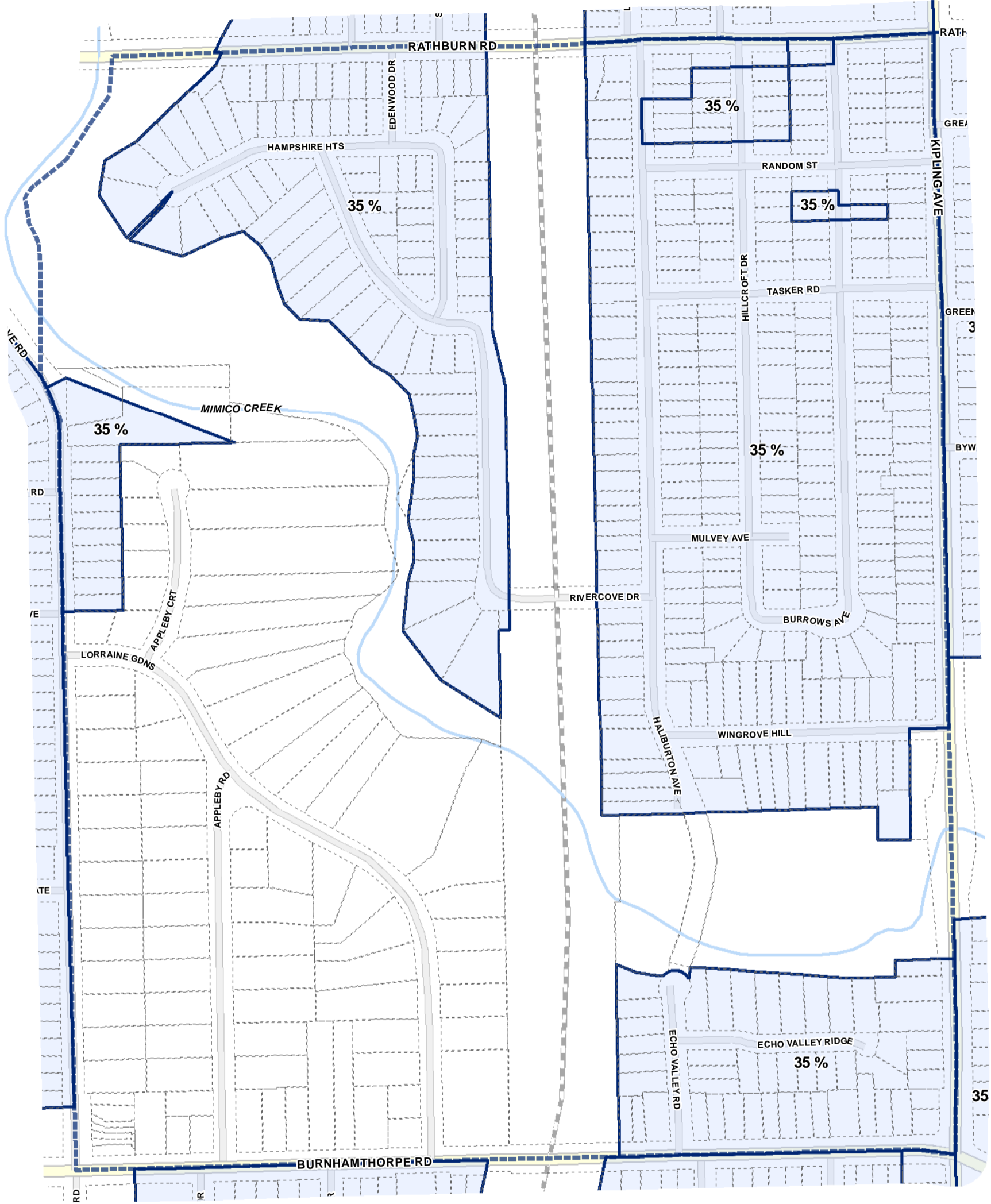


**Lot Coverage Overlay Map**

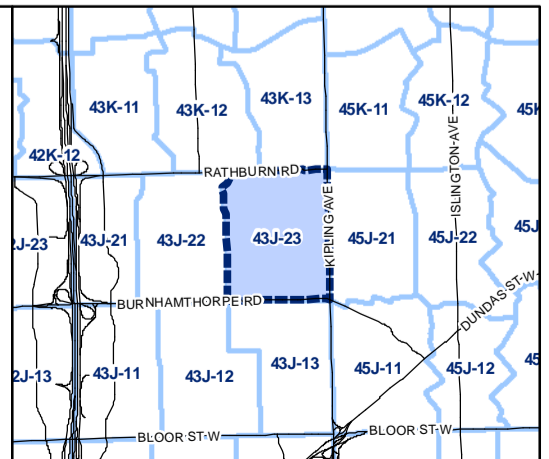
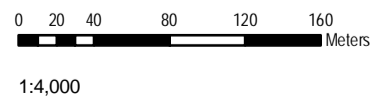
April 21, 2010  
Planning & Growth Management  
Committee Meeting

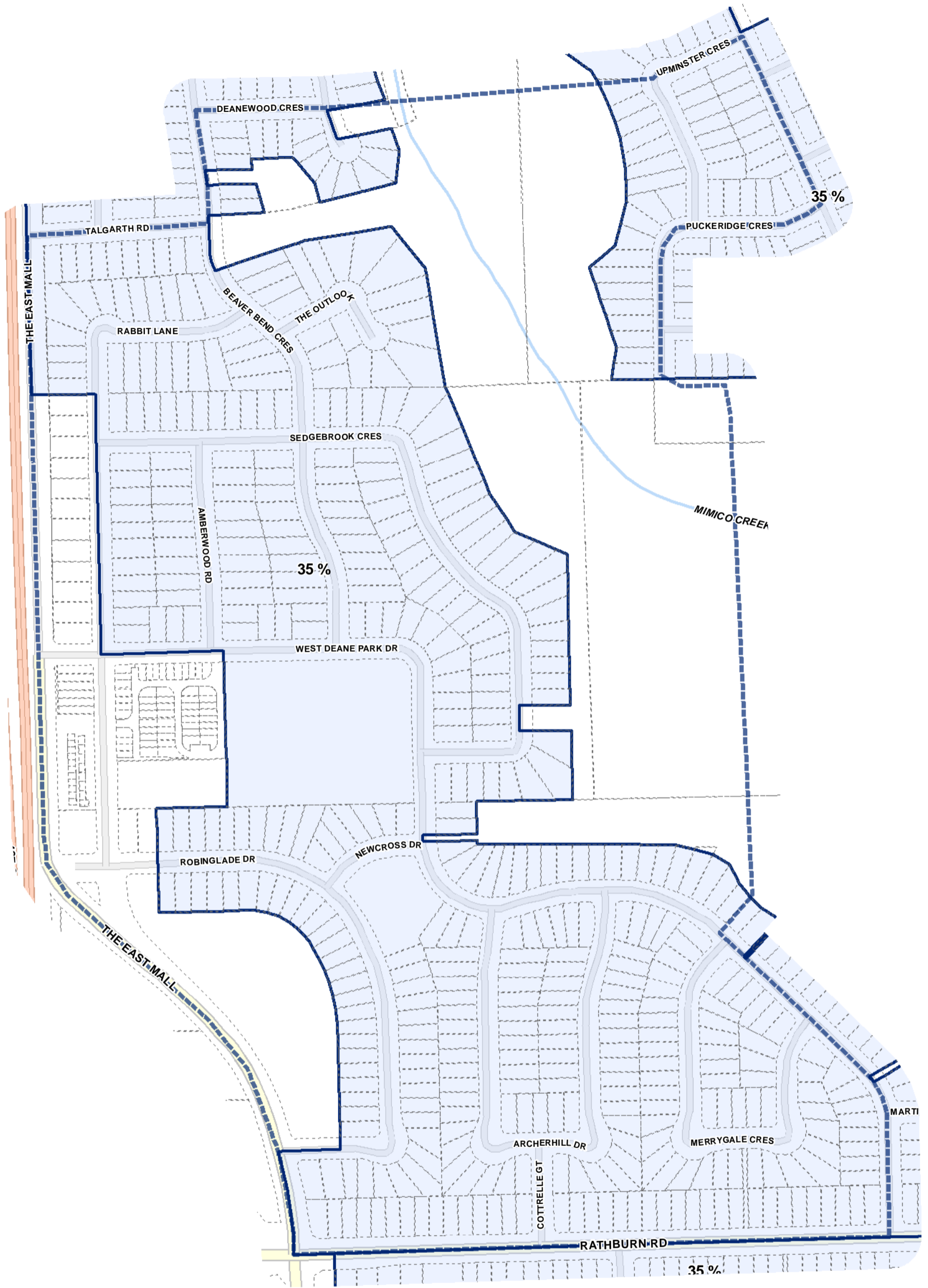
- Lot Coverage Overlay
- Map Sheet Boundary
- Properties
- Railway
- Hydro Line



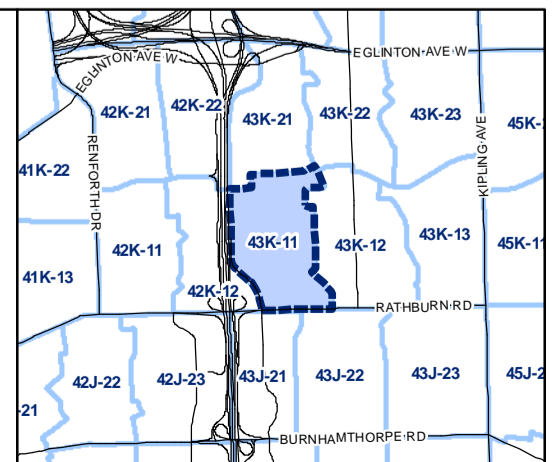
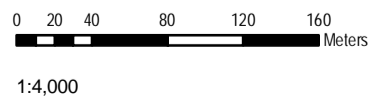


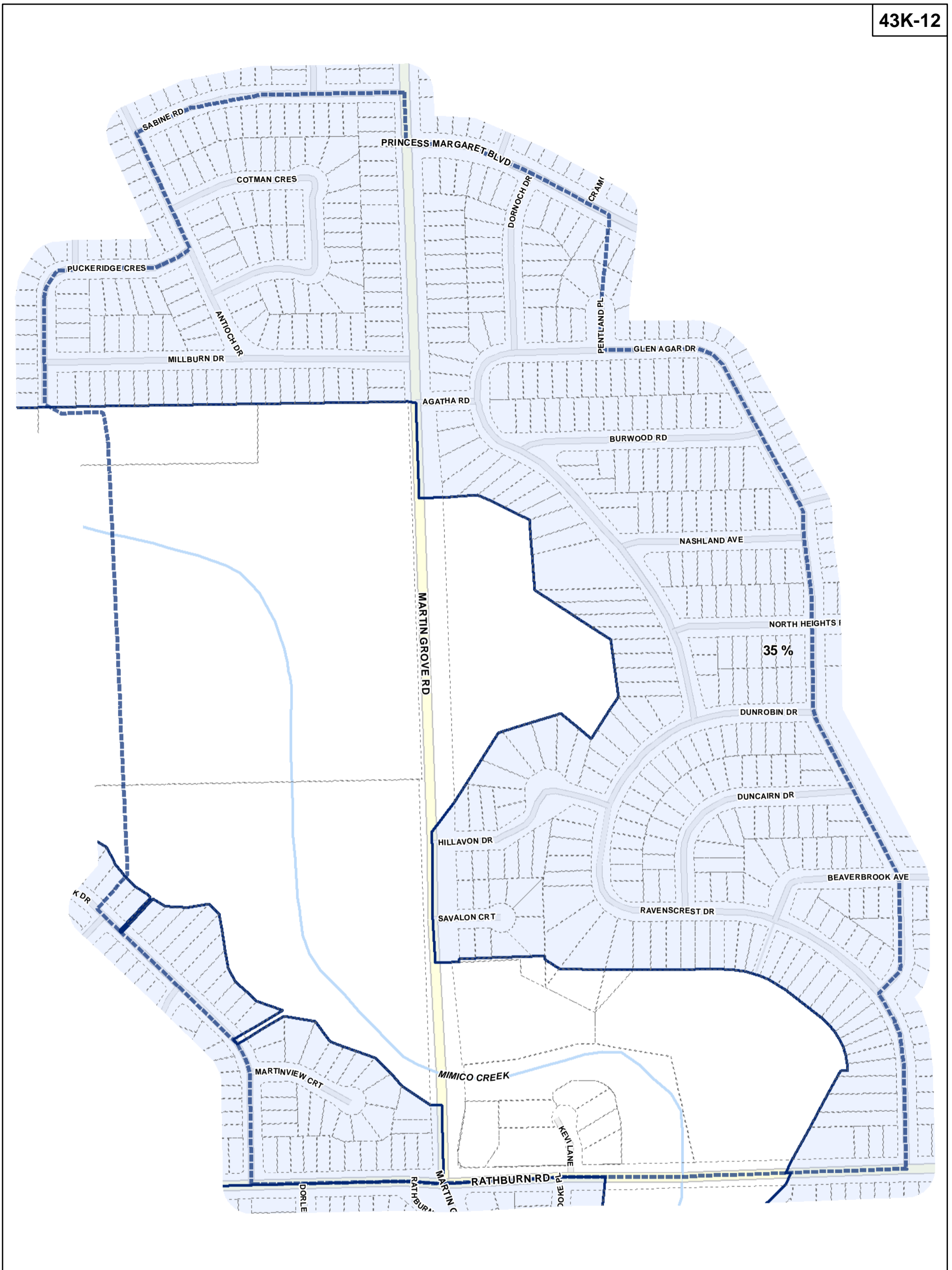
- Lot Coverage Overlay
- Map Sheet Boundary
- Properties
- Railway
- Hydro Line





- Lot Coverage Overlay
- Map Sheet Boundary
- Properties
- Railway
- Hydro Line

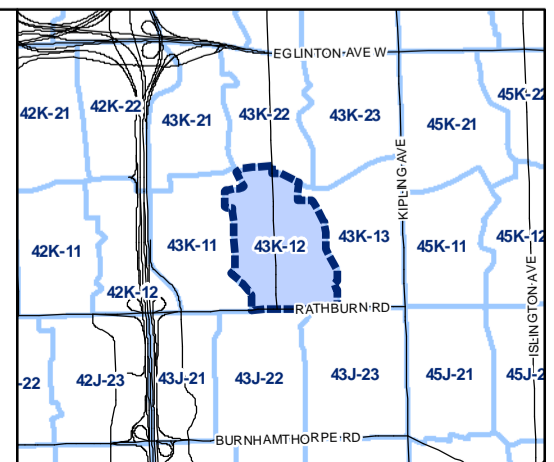
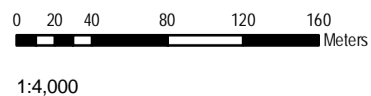




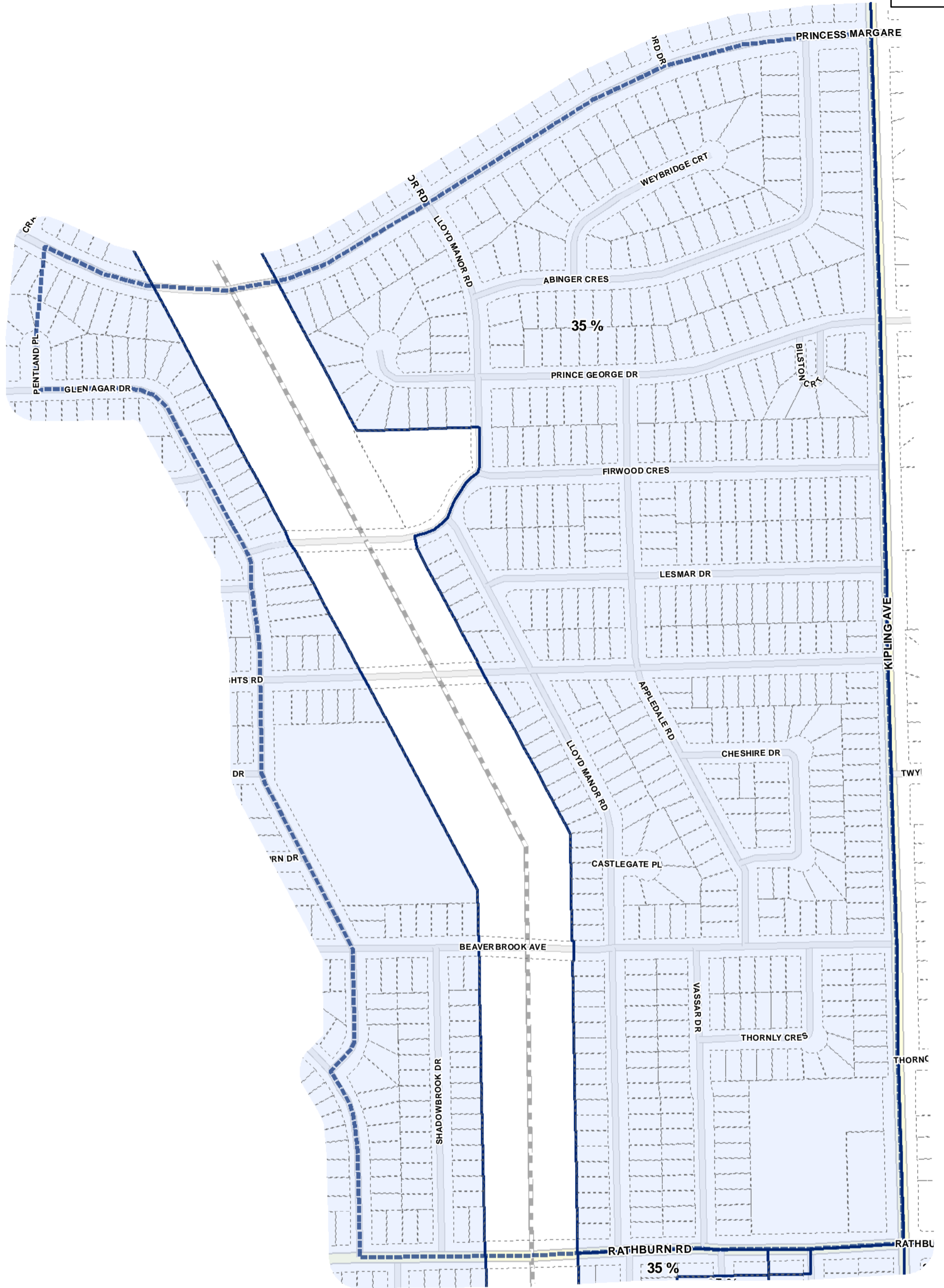
**Lot Coverage Overlay Map**

April 21, 2010  
Planning & Growth Management  
Committee Meeting

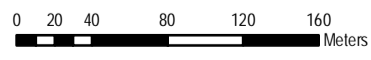
- Lot Coverage Overlay
- Map Sheet Boundary
- Properties
- Railway
- Hydro Line



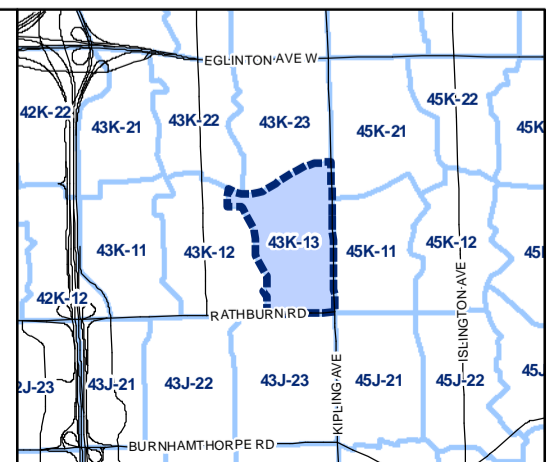


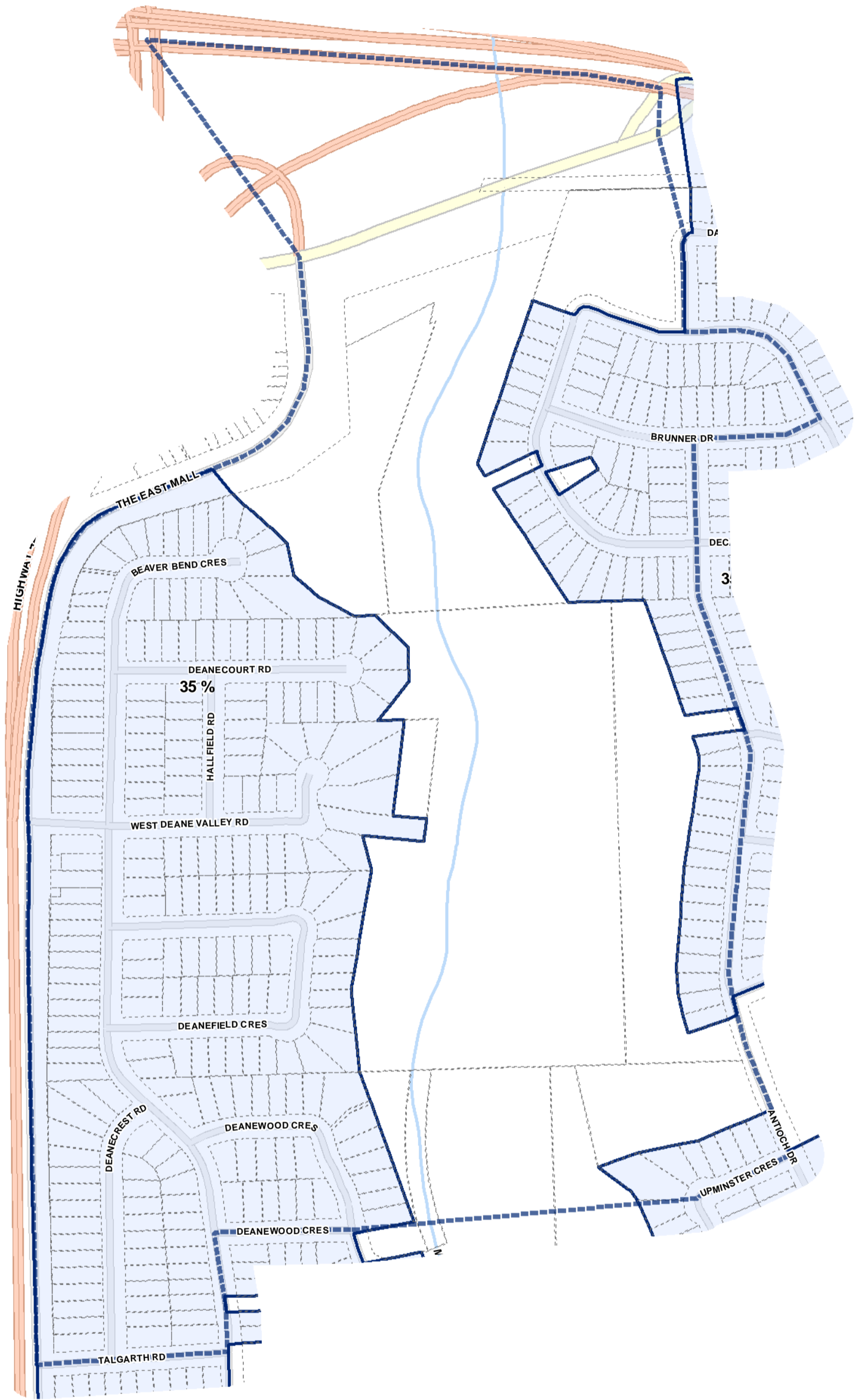


- Lot Coverage Overlay
- Map Sheet Boundary
- Properties
- Railway
- Hydro Line








1:4,000

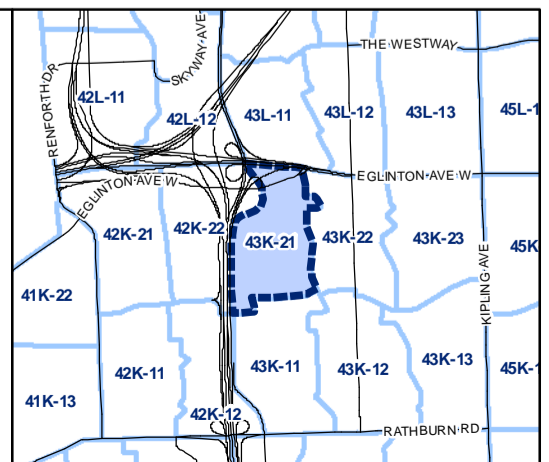
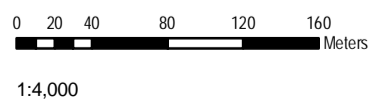


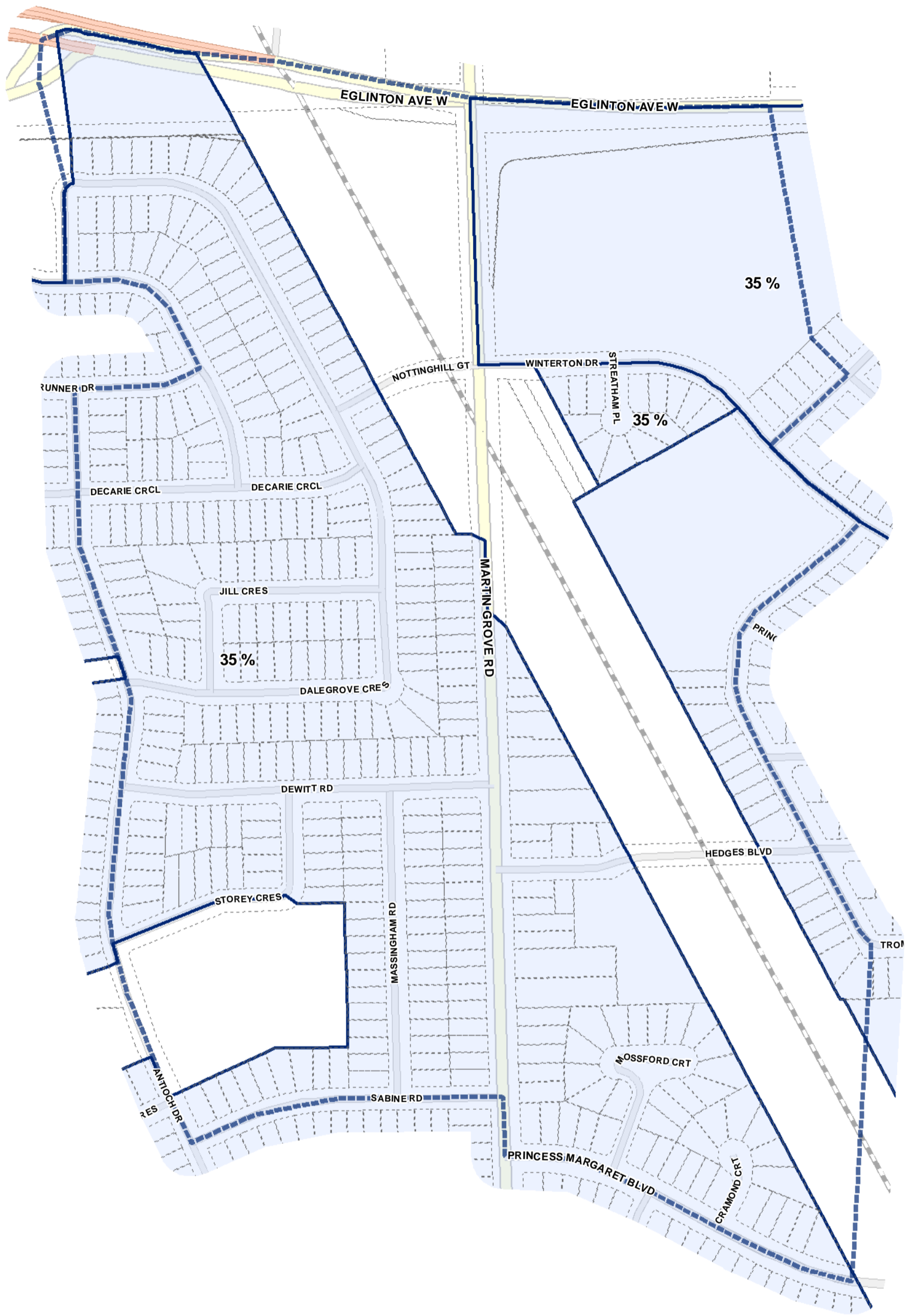







**Lot Coverage Overlay Map**

**April 21, 2010**  
**Planning & Growth Management**  
**Committee Meeting**

-  Lot Coverage Overlay
-  Map Sheet Boundary
-  Properties
-  Railway
-  Hydro Line





-  Lot Coverage Overlay
-  Map Sheet Boundary
-  Properties
-  Railway
-  Hydro Line

