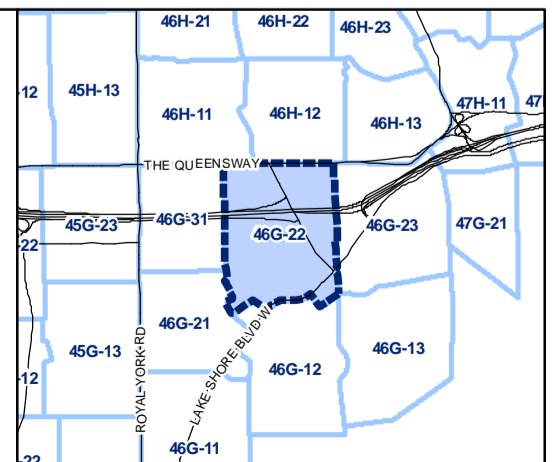
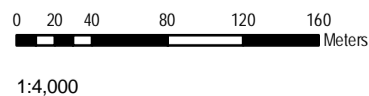


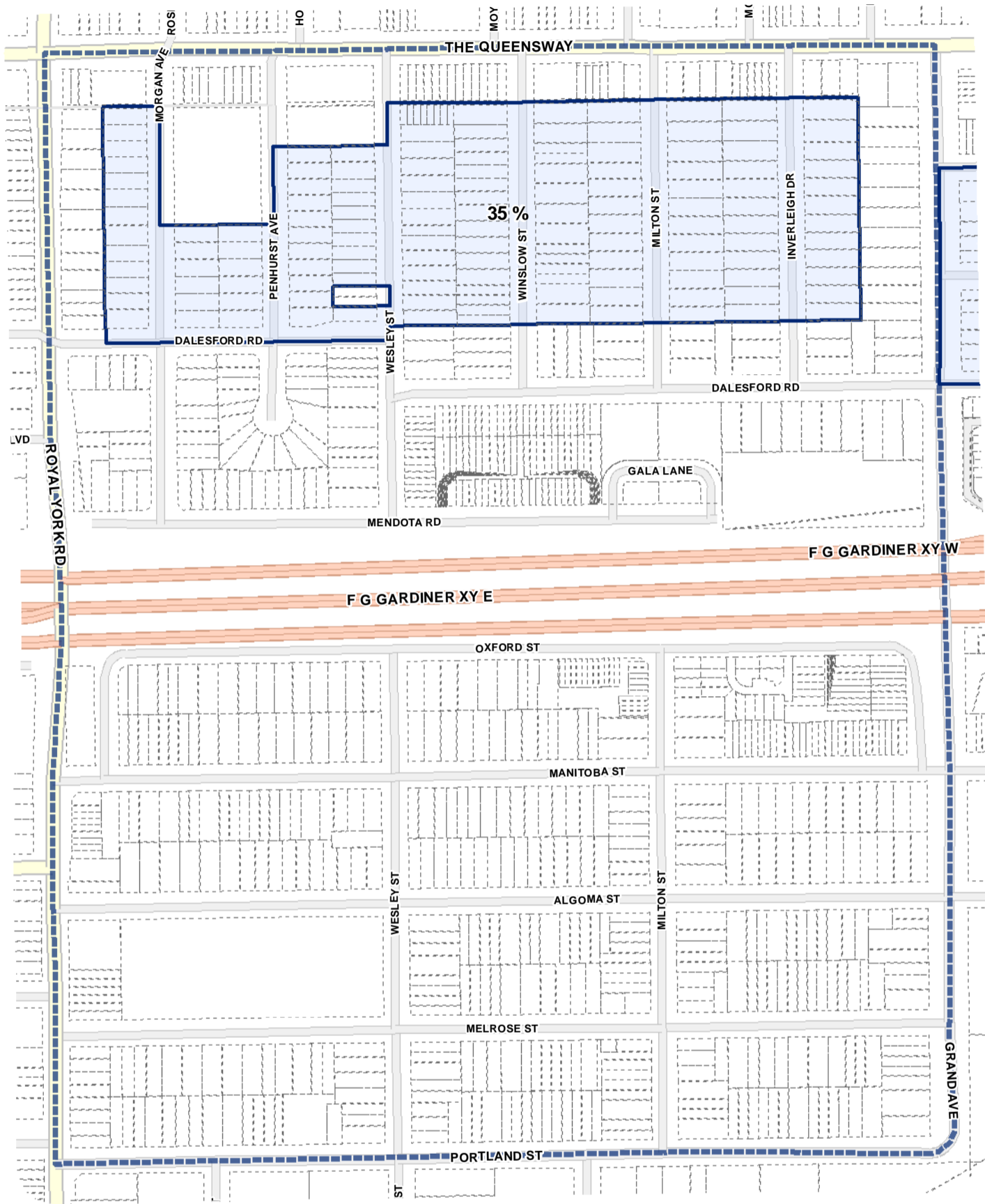
TORONTO City Planning
Zoning Bylaw Map Book Series

Lot Coverage Overlay Map

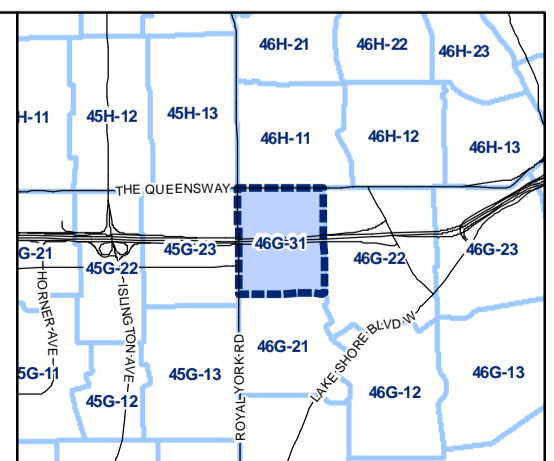
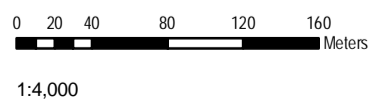
April 21, 2010
Planning & Growth Management
Committee Meeting

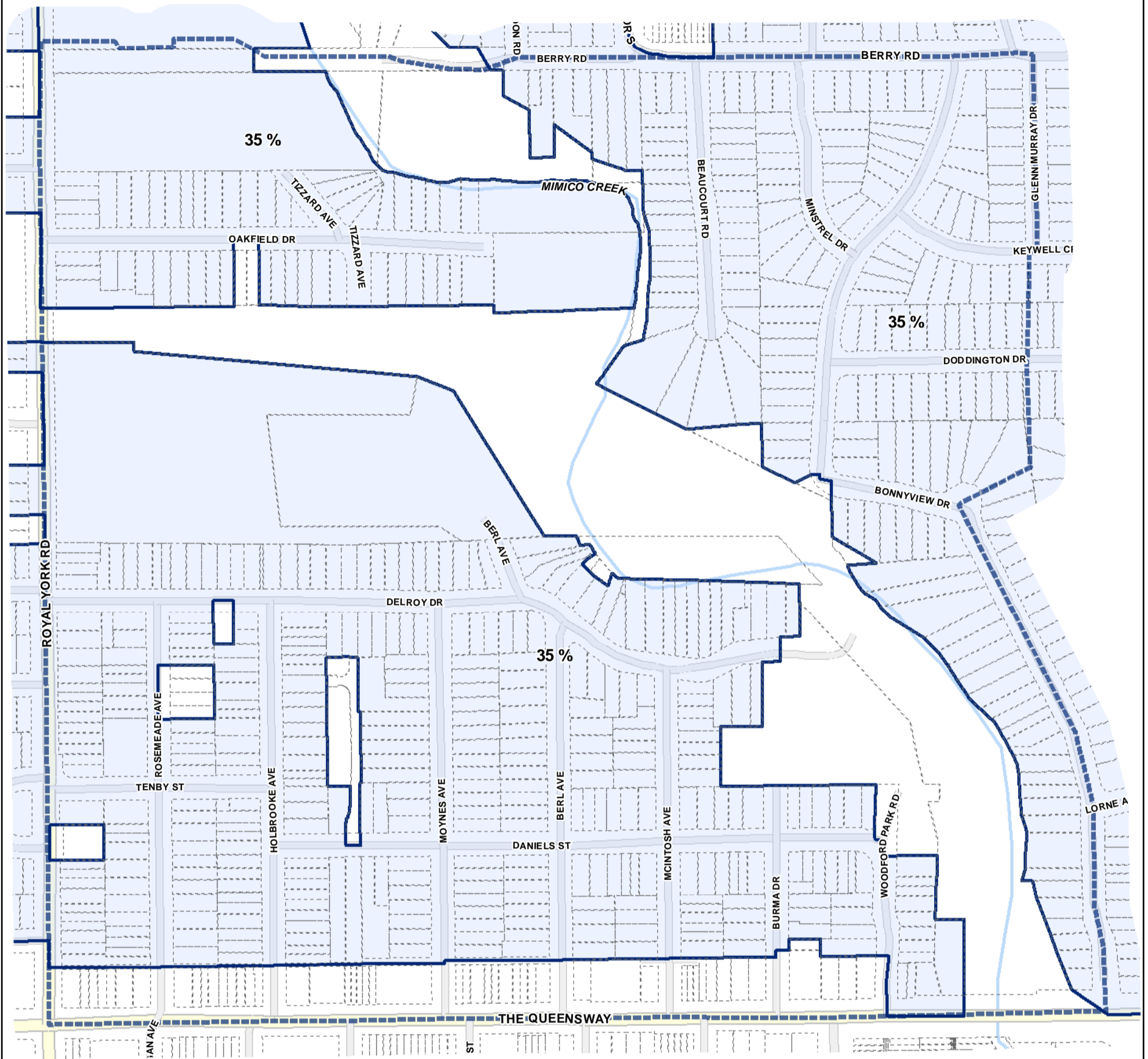
- Lot Coverage Overlay
- Map Sheet Boundary
- Properties
- Railway
- Hydro Line





- Lot Coverage Overlay
- Map Sheet Boundary
- Properties
- Railway
- Hydro Line



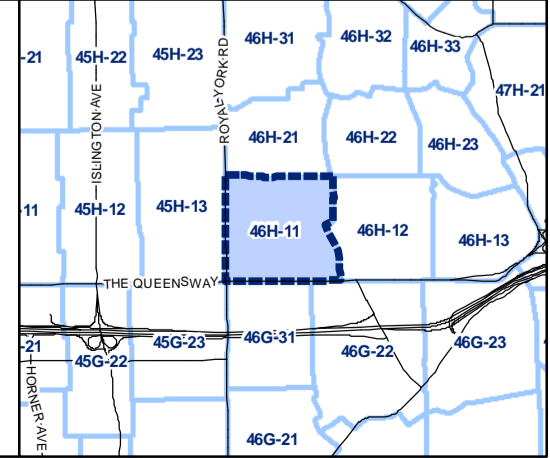
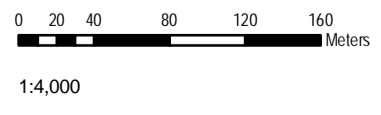


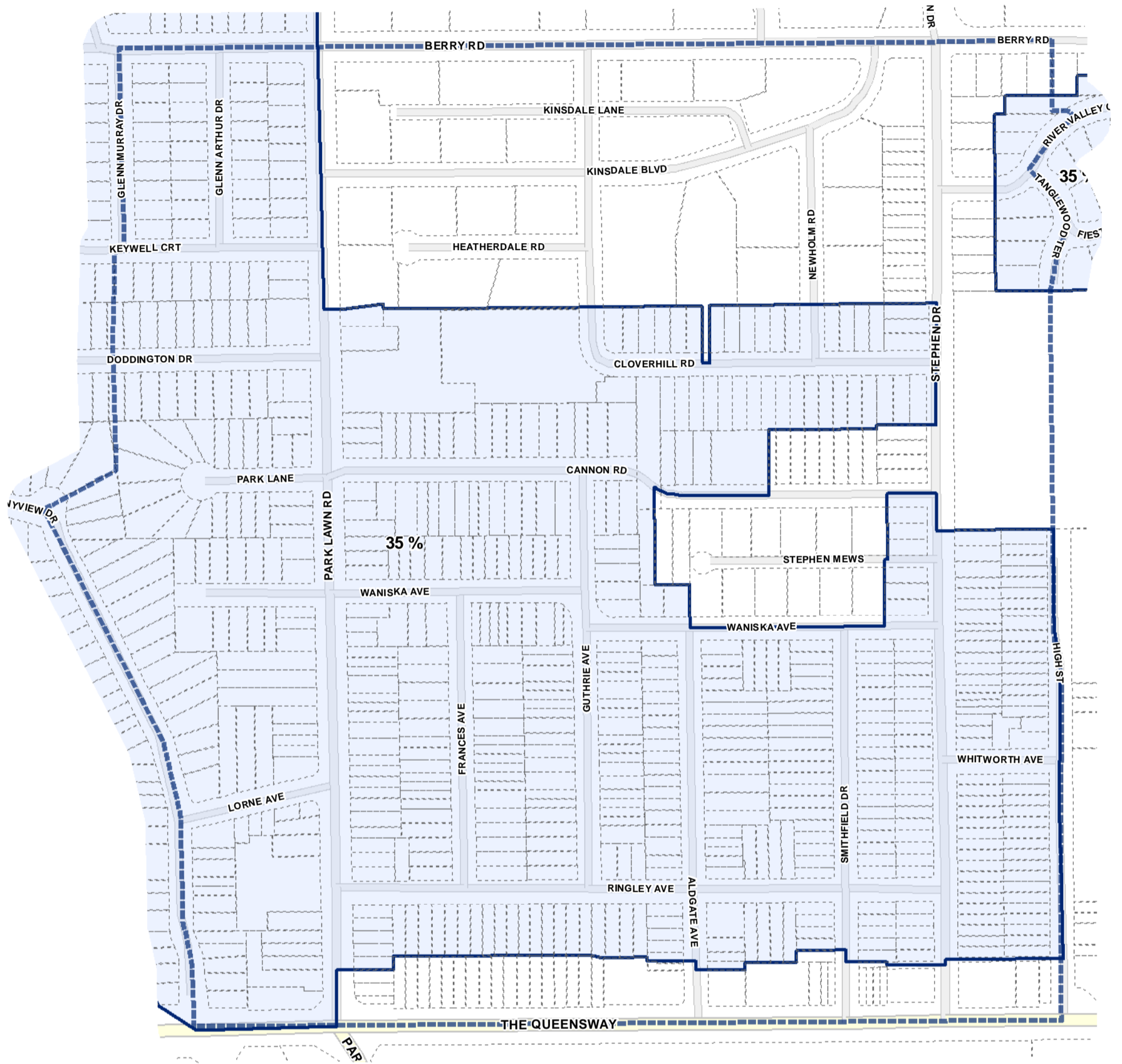
Toronto City Planning
 Zoning Bylaw Map Book Series

Lot Coverage Overlay Map

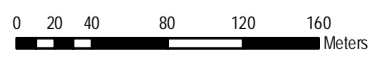
April 21, 2010
 Planning & Growth Management
 Committee Meeting

- Lot Coverage Overlay
- Map Sheet Boundary
- Properties
- Railway
- Hydro Line

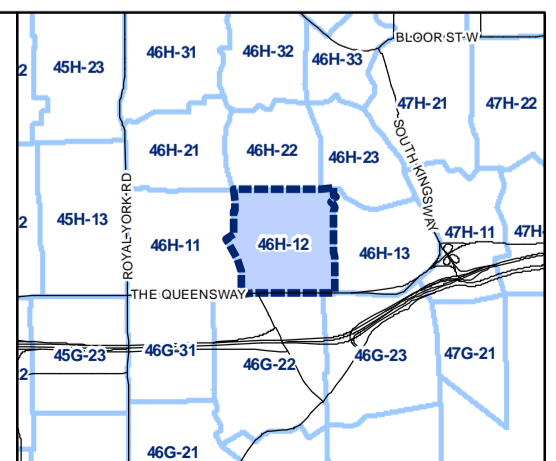


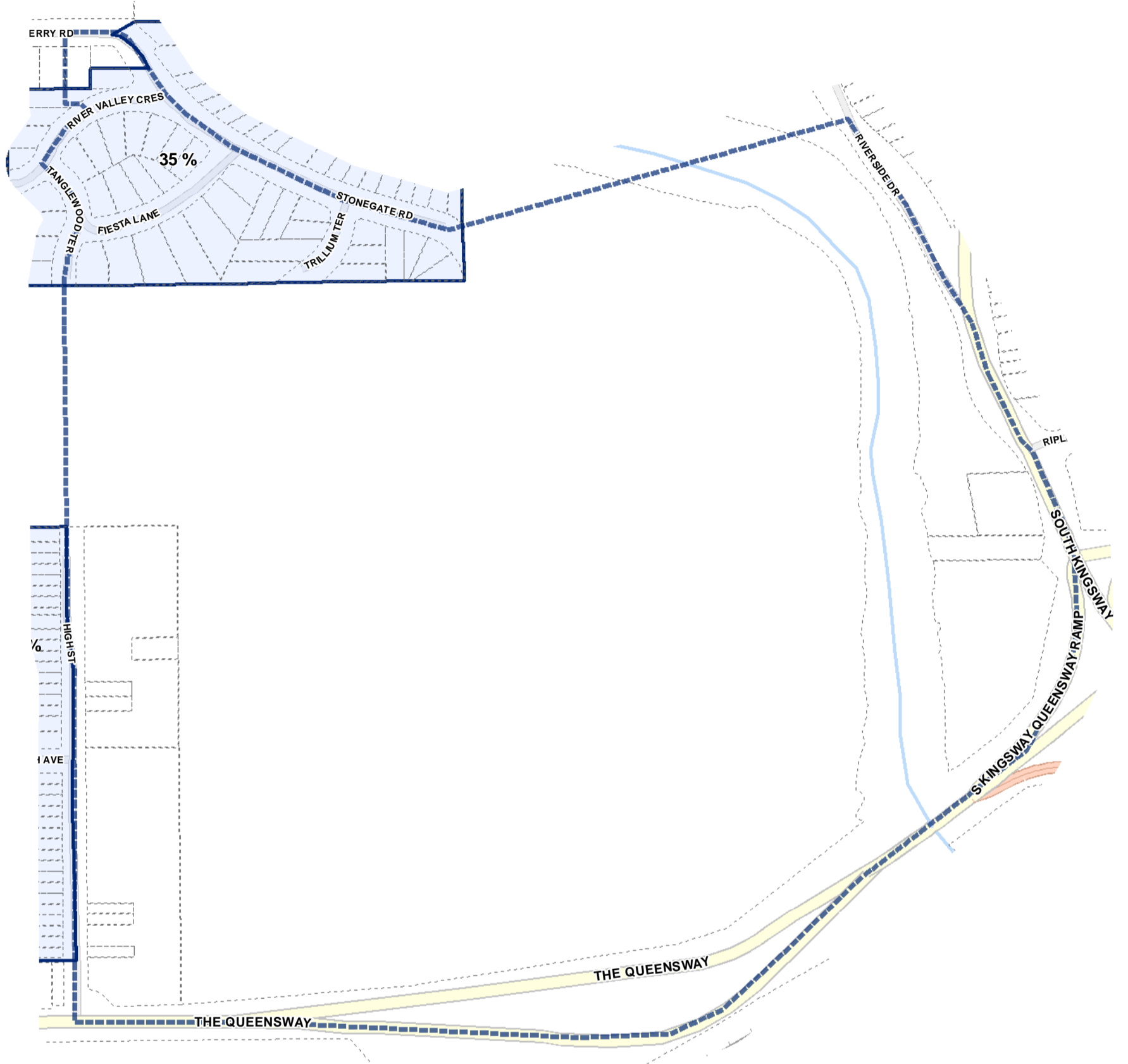







- Lot Coverage Overlay
- Map Sheet Boundary
- Properties
- Railway
- Hydro Line

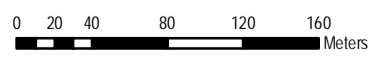


1:4,000

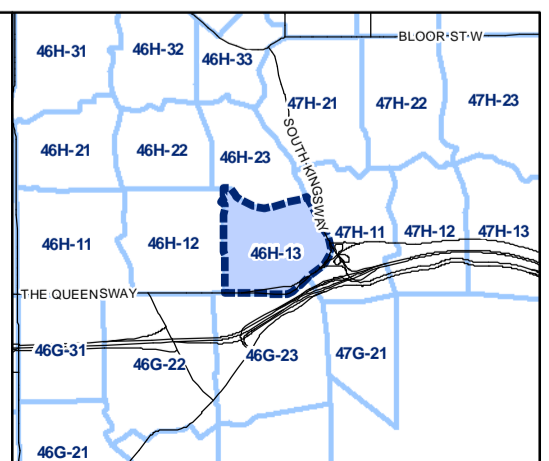


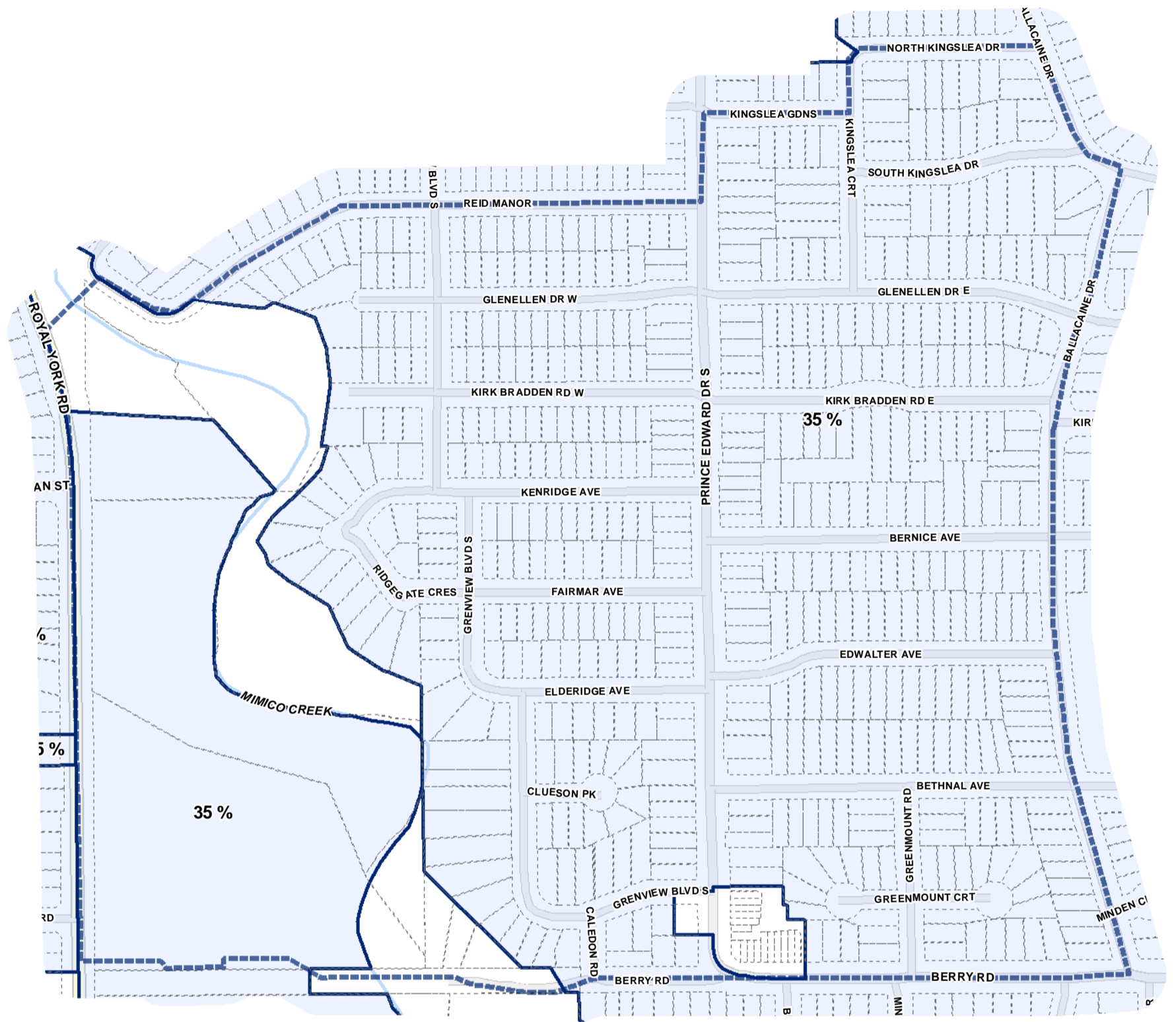


-  Lot Coverage Overlay
-  Map Sheet Boundary
-  Properties
-  Railway
-  Hydro Line

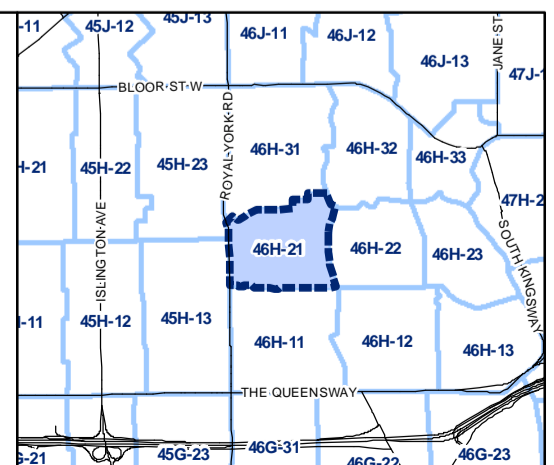
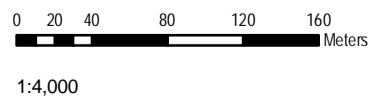


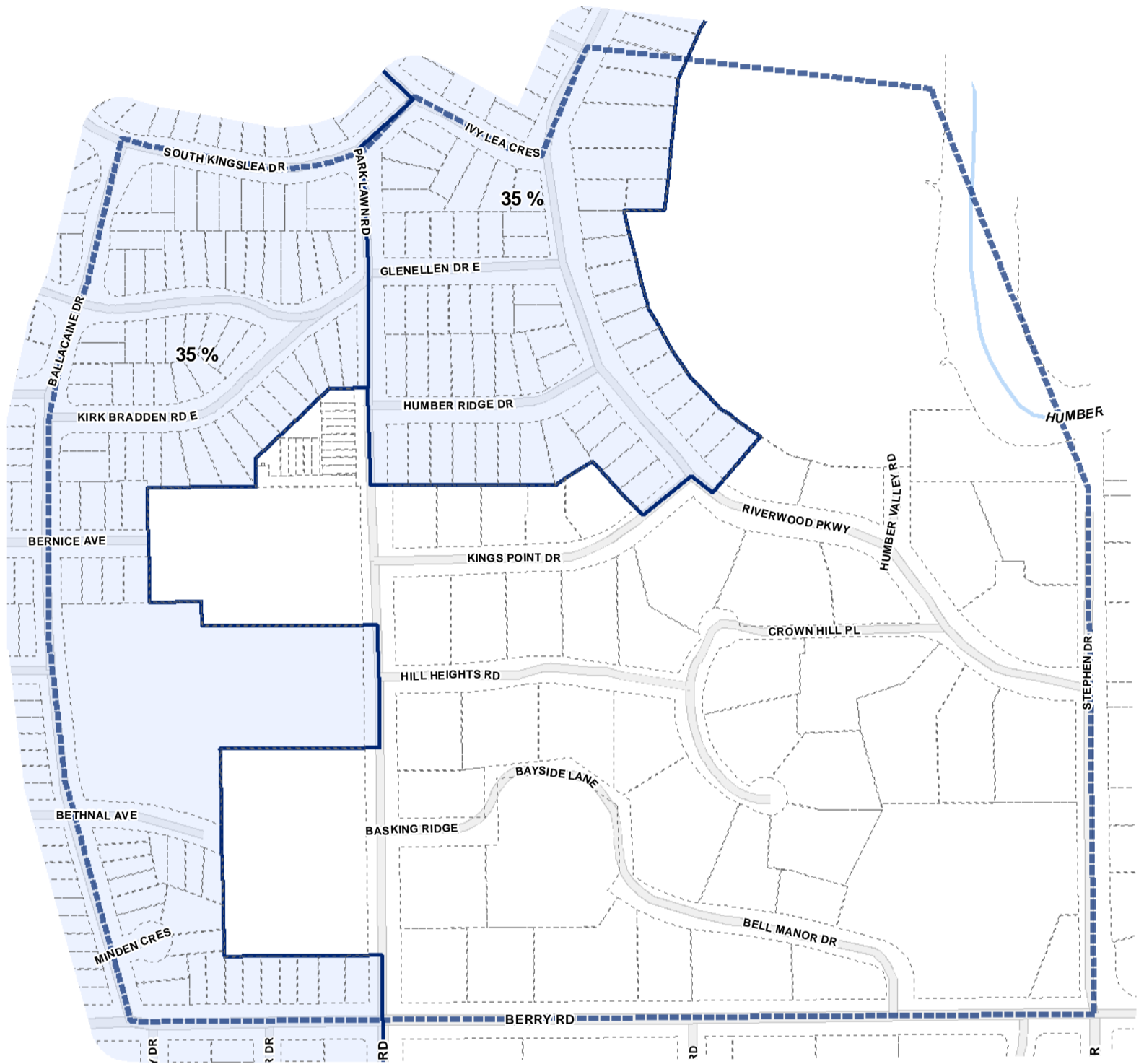
1:4,000



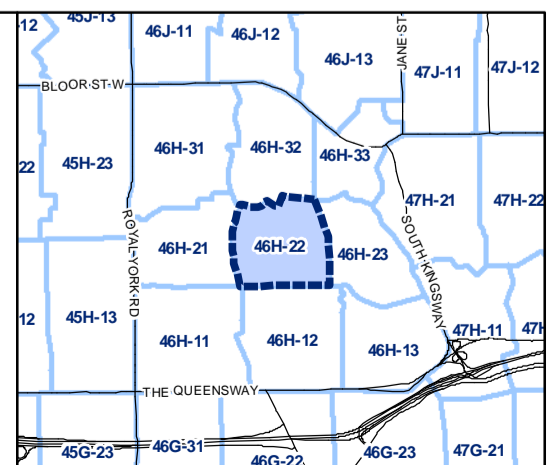
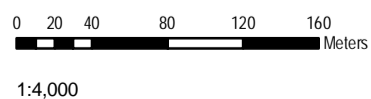


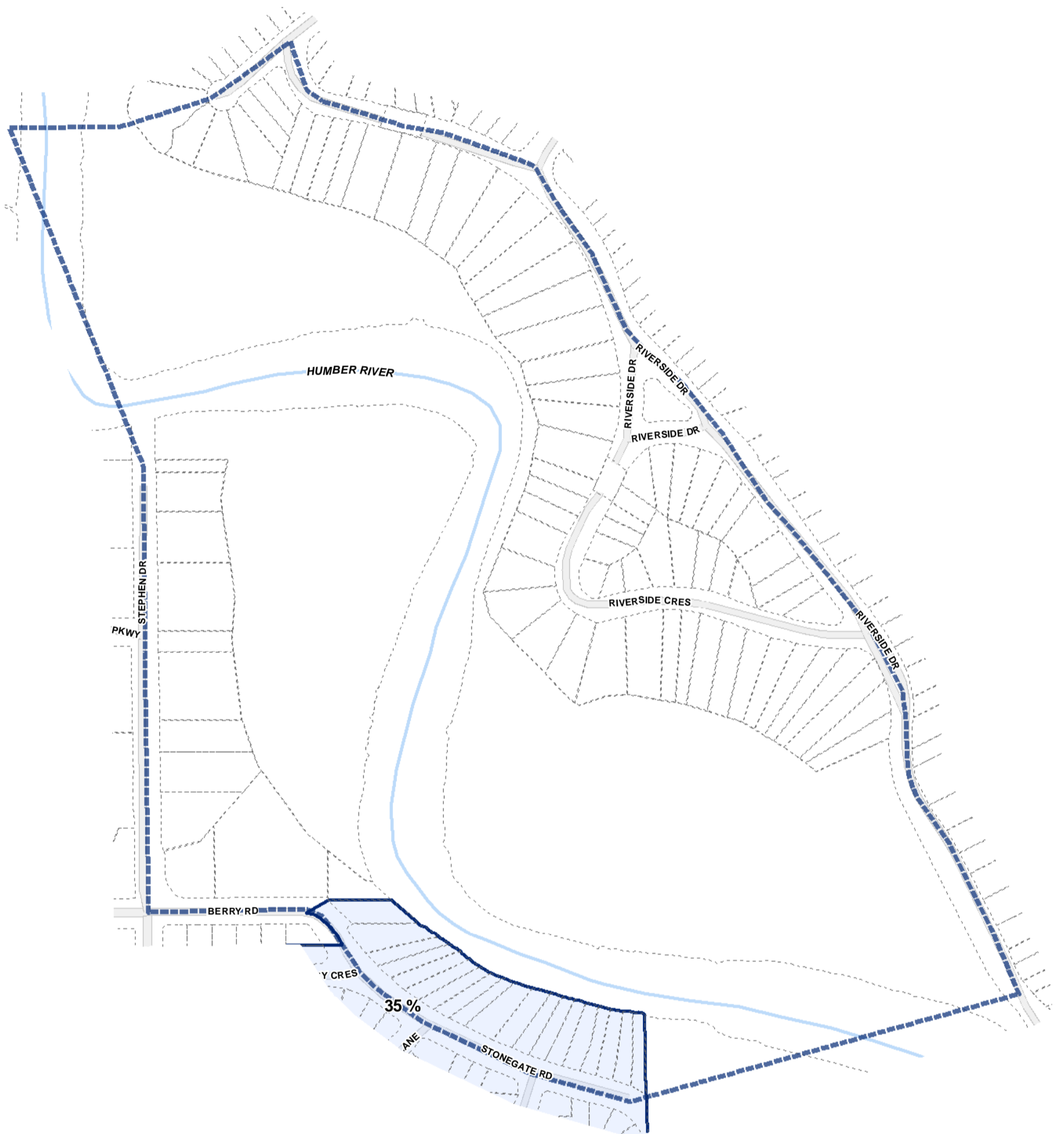
- Lot Coverage Overlay
- Map Sheet Boundary
- Properties
- Railway
- Hydro Line








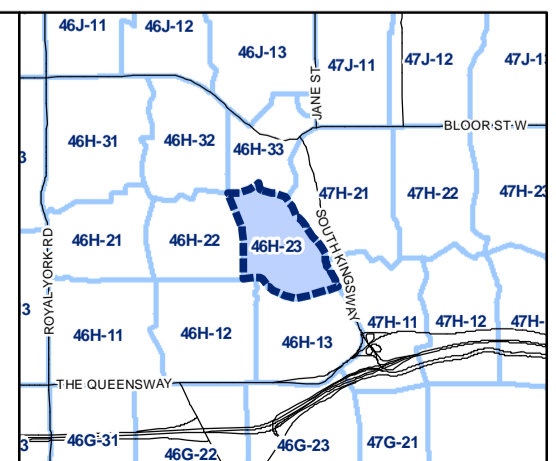
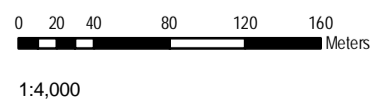


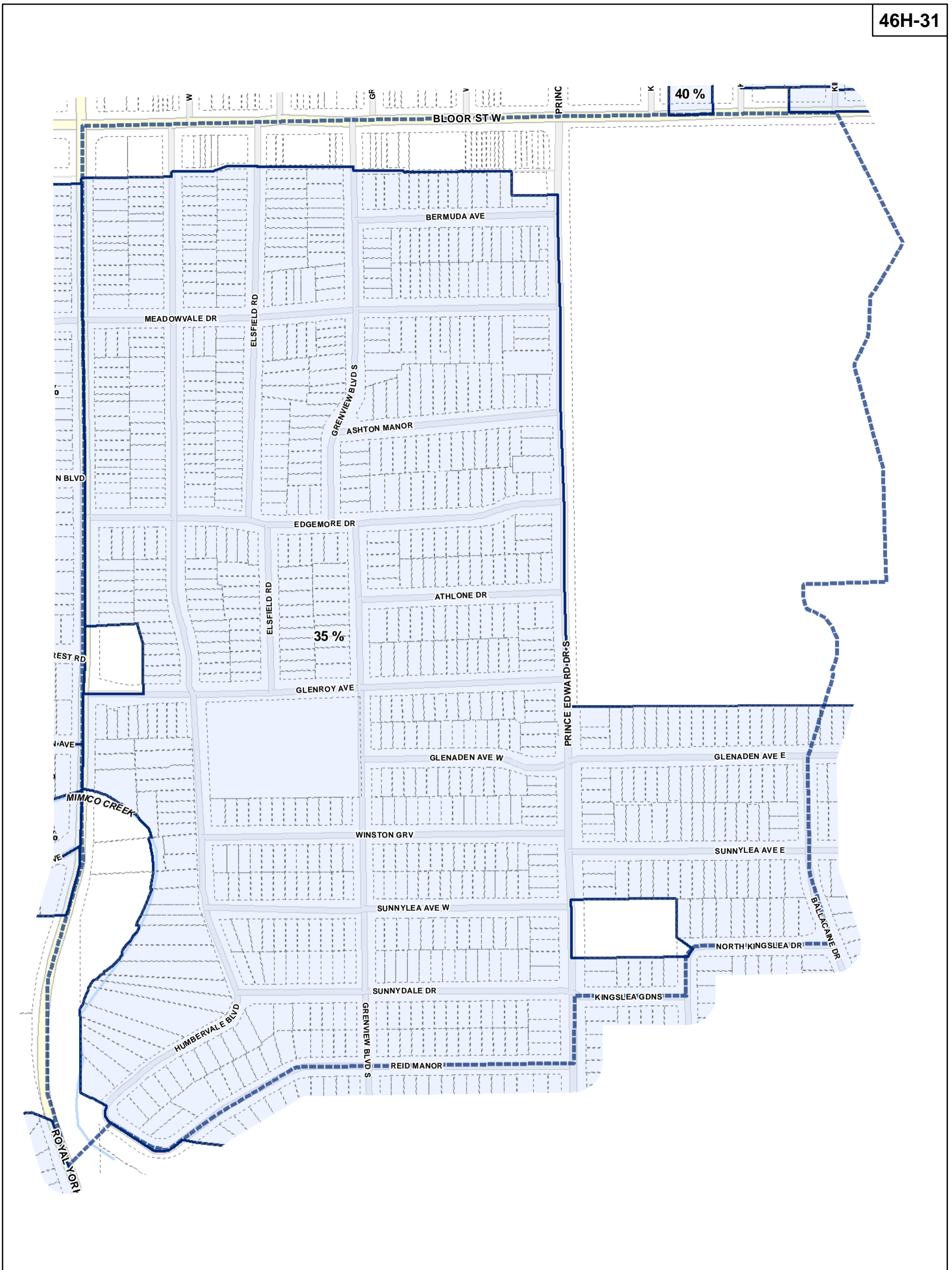
- Lot Coverage Overlay
- Map Sheet Boundary
- Properties
- Railway
- Hydro Line



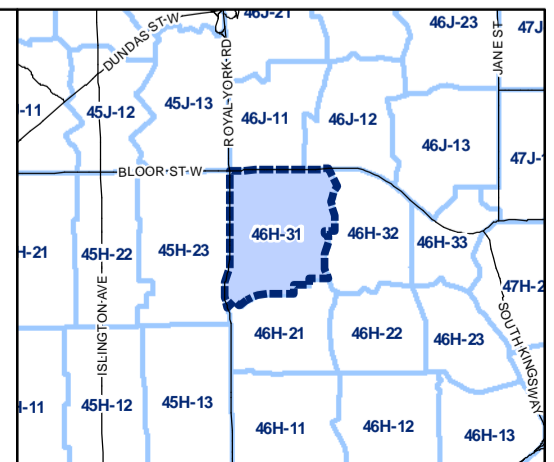


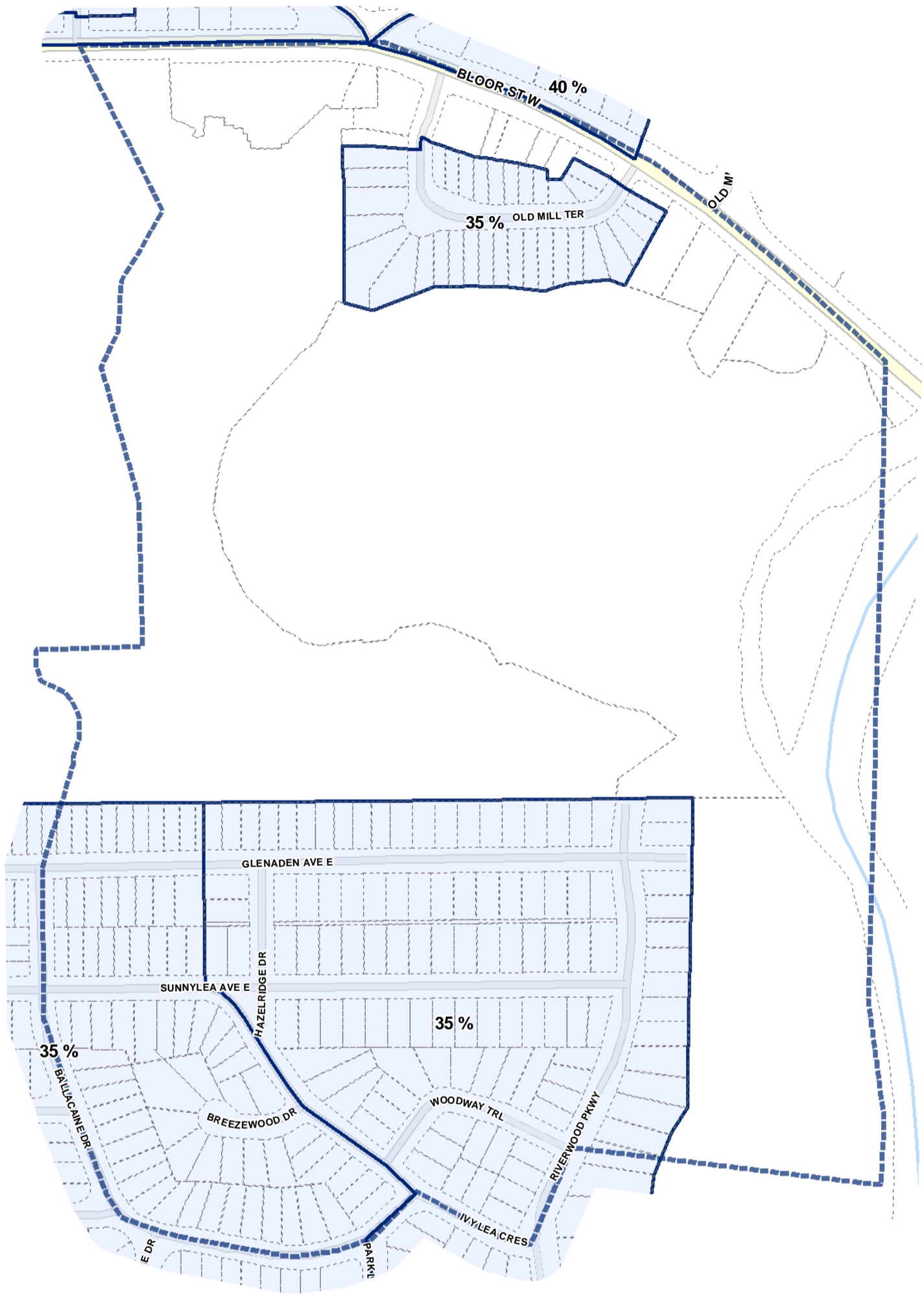
-  Lot Coverage Overlay
-  Map Sheet Boundary
-  Properties
-  Railway
-  Hydro Line



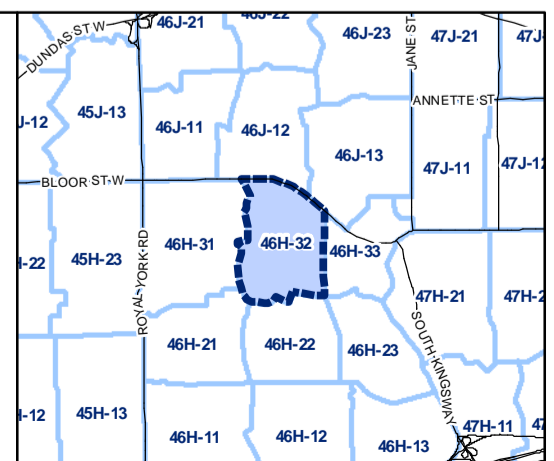
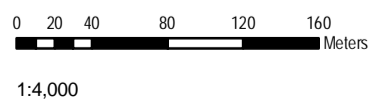


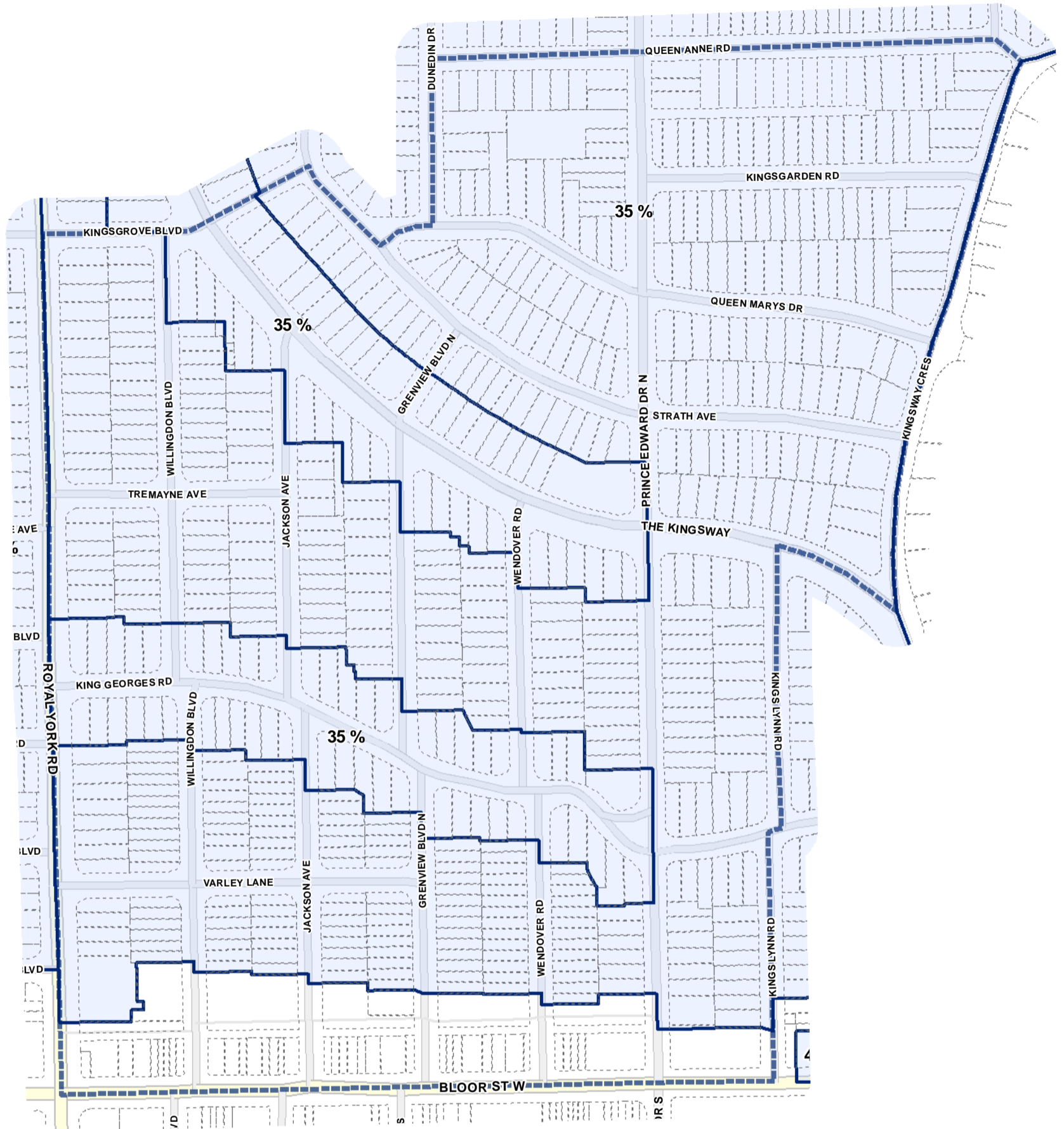
- Lot Coverage Overlay
- Map Sheet Boundary
- Properties
- Railway
- Hydro Line








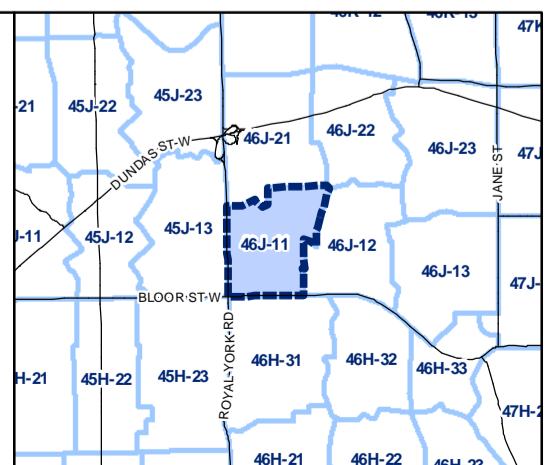
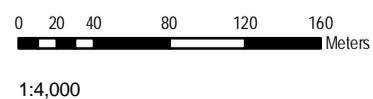


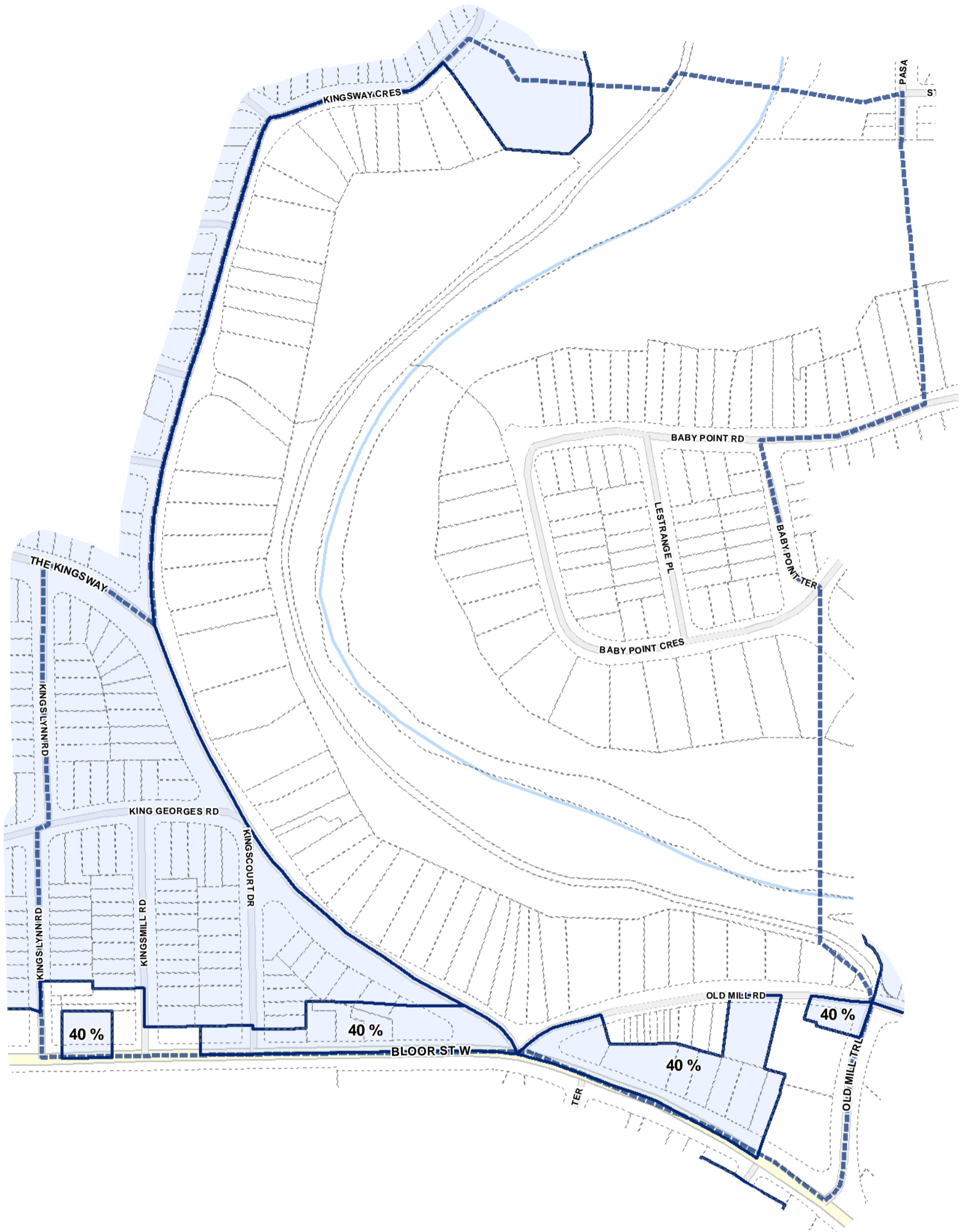
- Lot Coverage Overlay
- Map Sheet Boundary
- Properties
- Railway
- Hydro Line



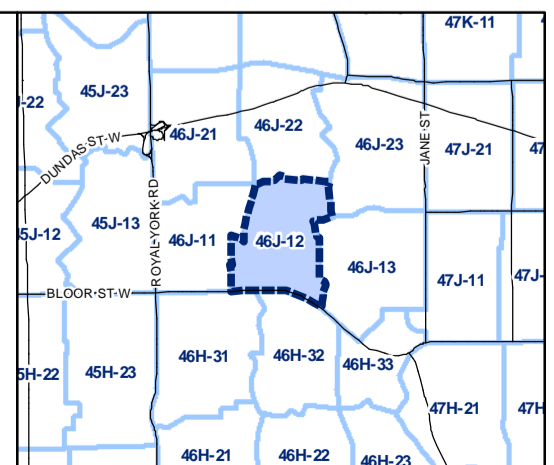
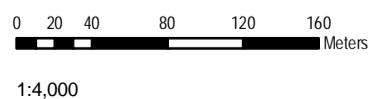


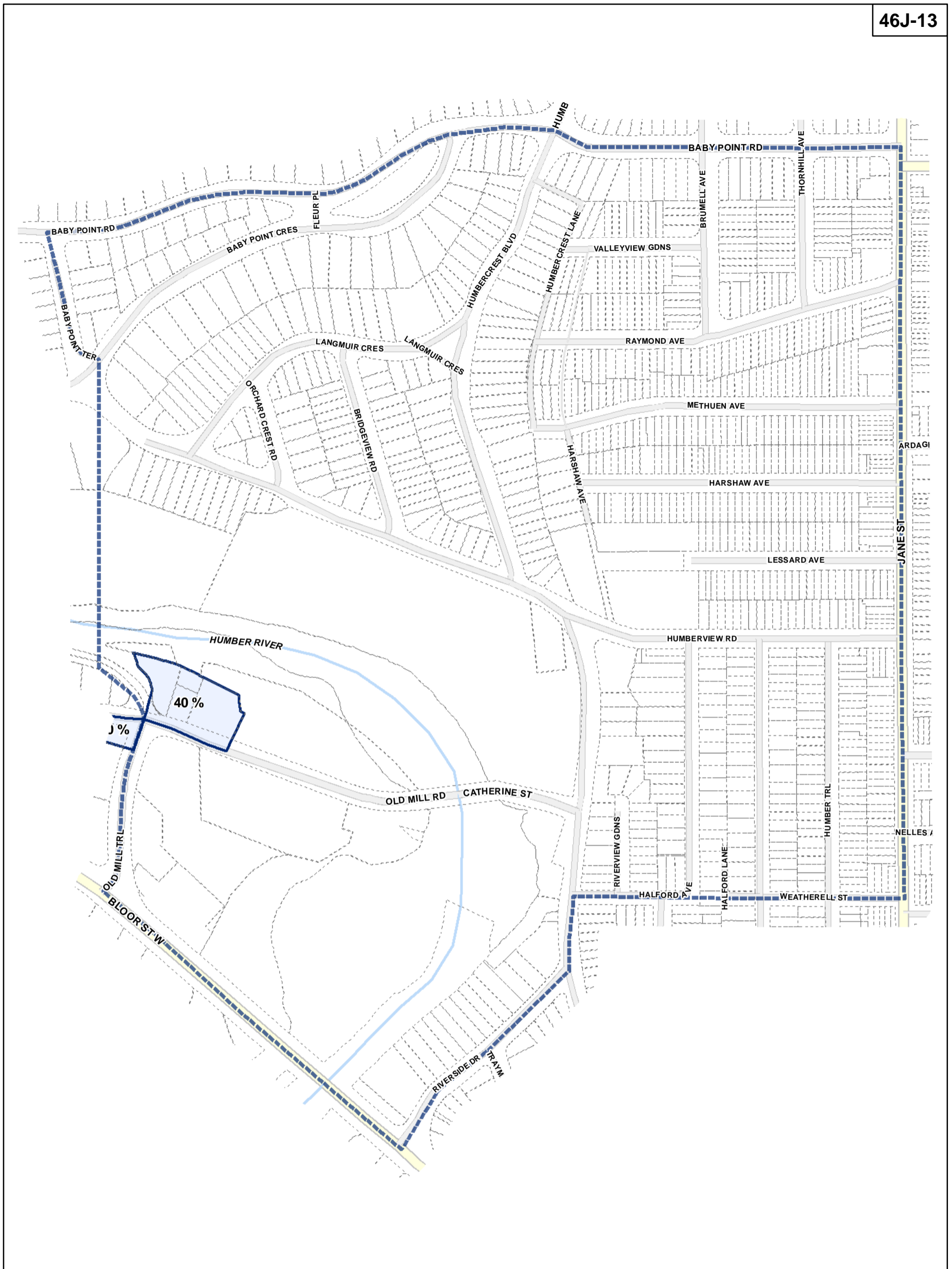
-  Lot Coverage Overlay
-  Map Sheet Boundary
-  Properties
-  Railway
-  Hydro Line





- Lot Coverage Overlay
- Map Sheet Boundary
- Properties
- Railway
- Hydro Line

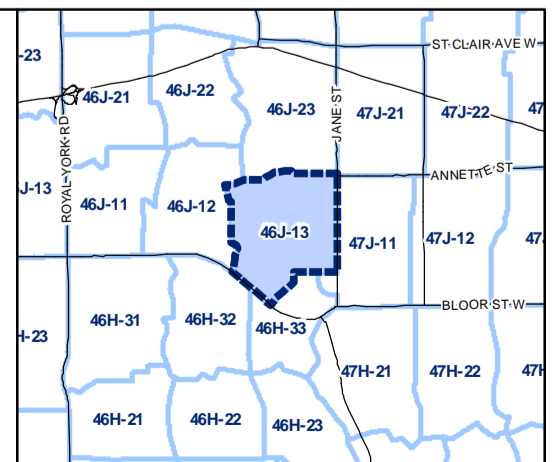


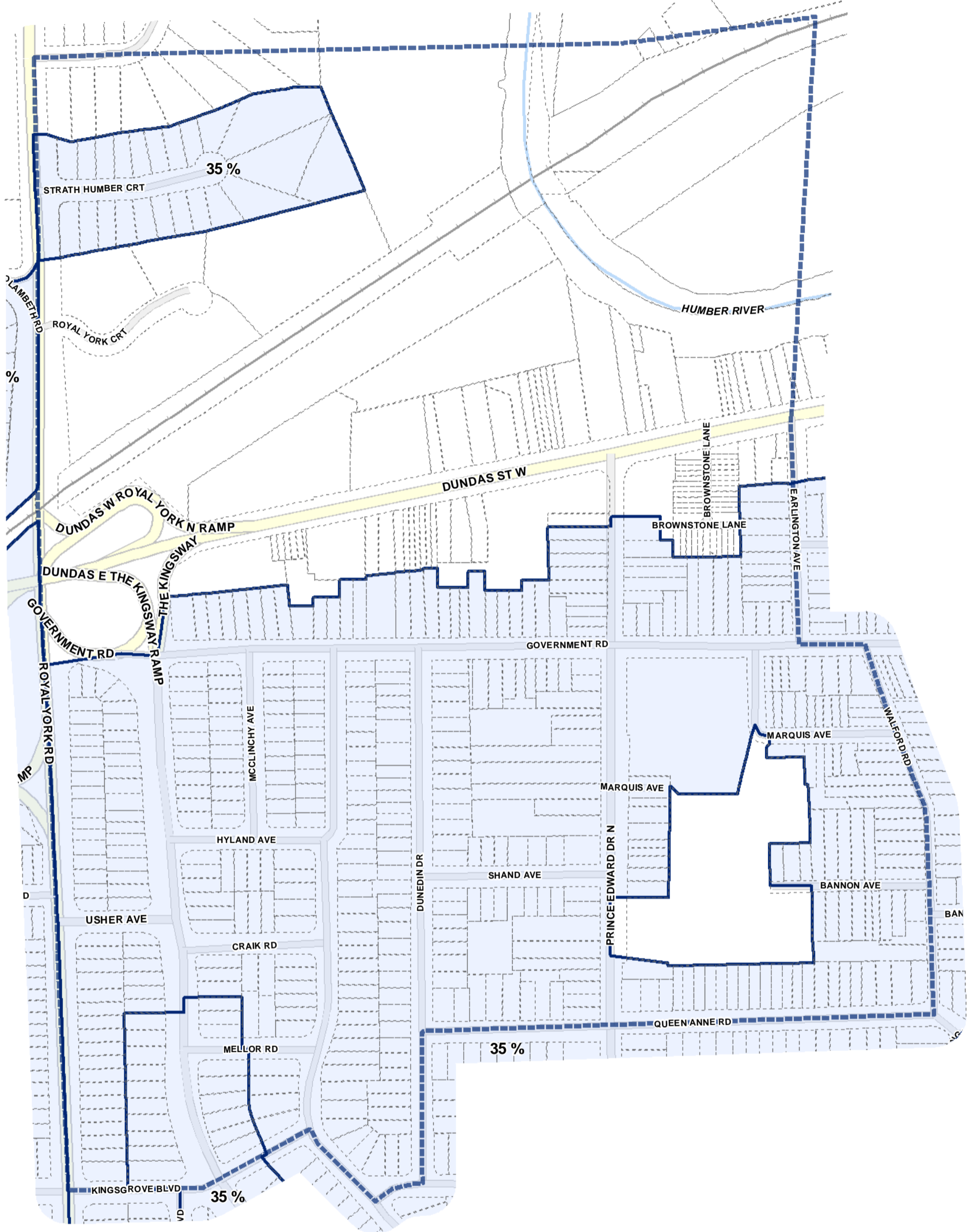


Lot Coverage Overlay Map

April 21, 2010
Planning & Growth Management
Committee Meeting

- Lot Coverage Overlay
- Map Sheet Boundary
- Properties
- Railway
- Hydro Line



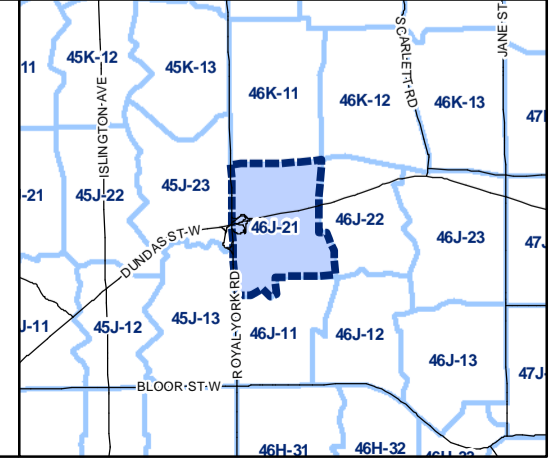
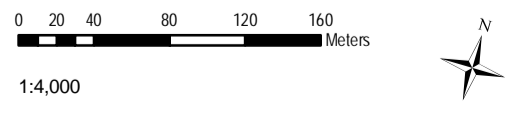


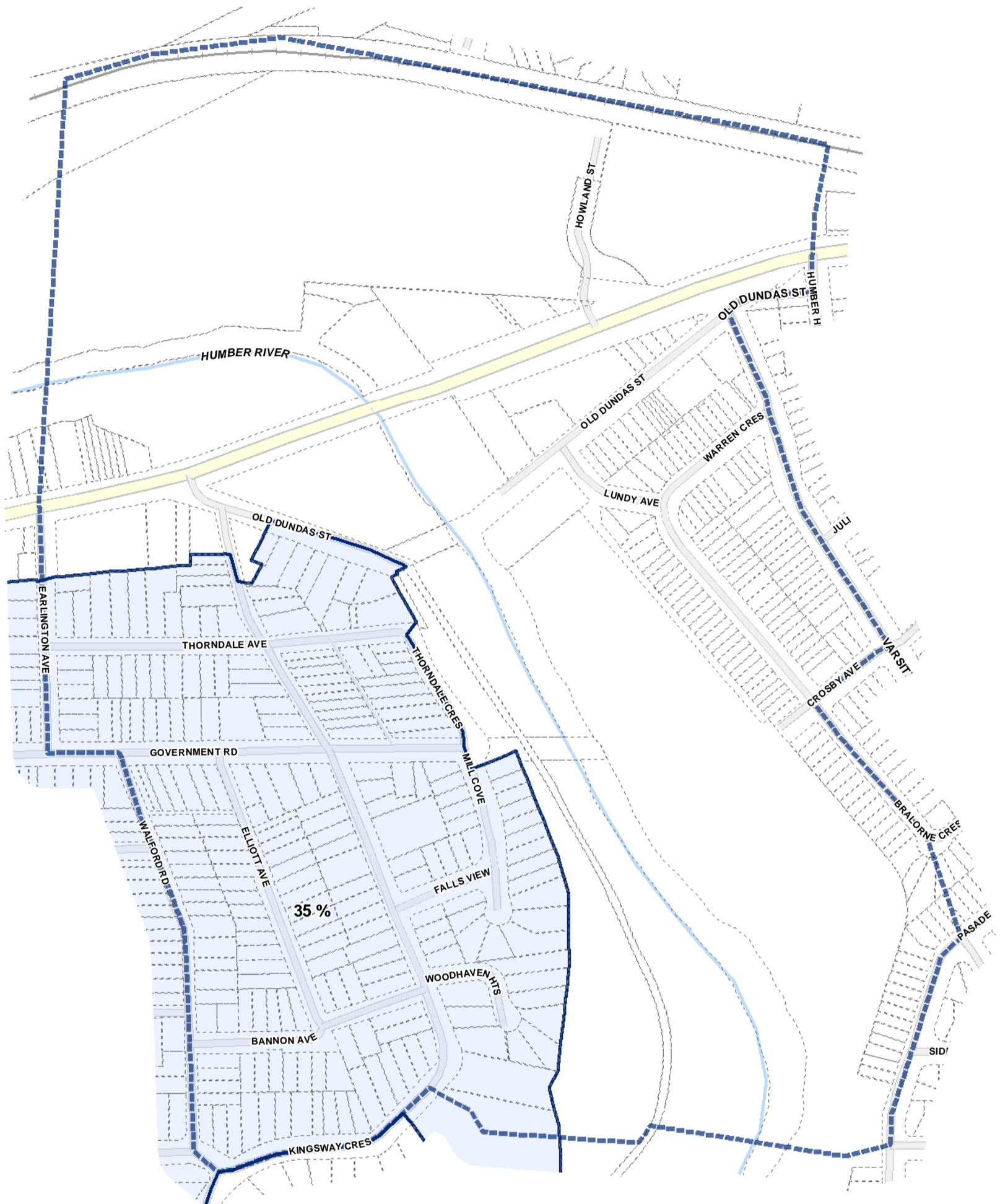
Toronto City Planning
 Zoning Bylaw Map Book Series

Lot Coverage Overlay Map

April 21, 2010
 Planning & Growth Management
 Committee Meeting






- Lot Coverage Overlay
- Map Sheet Boundary
- Properties
- Railway
- Hydro Line

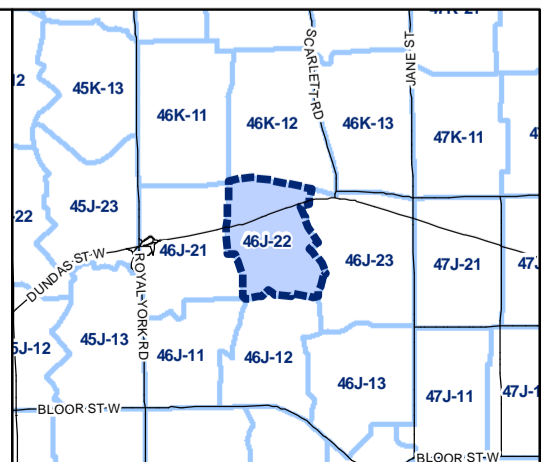
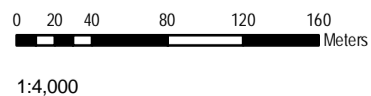


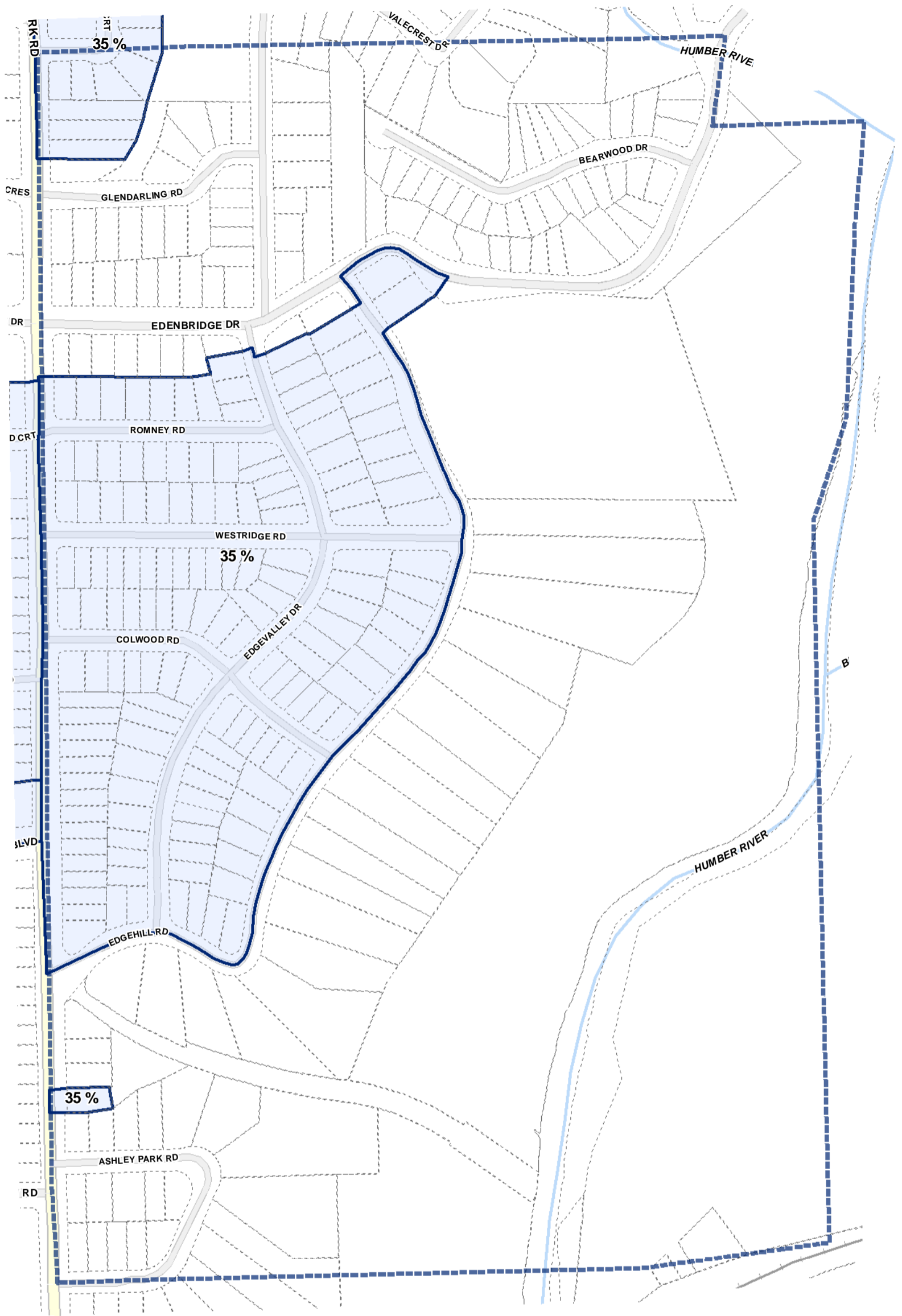


Lot Coverage Overlay Map

April 21, 2010
Planning & Growth Management
Committee Meeting

-  Lot Coverage Overlay
-  Map Sheet Boundary
-  Properties
-  Railway
-  Hydro Line

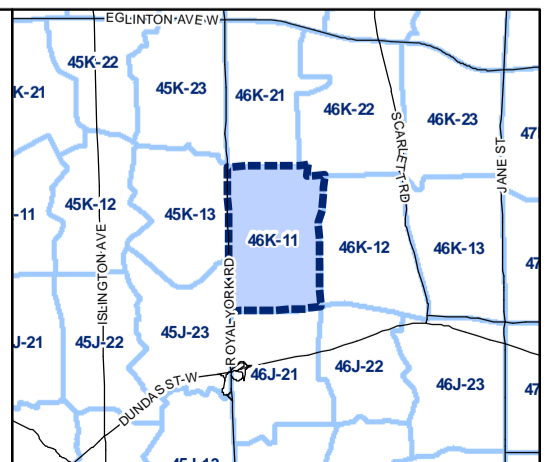
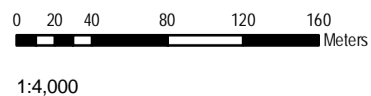


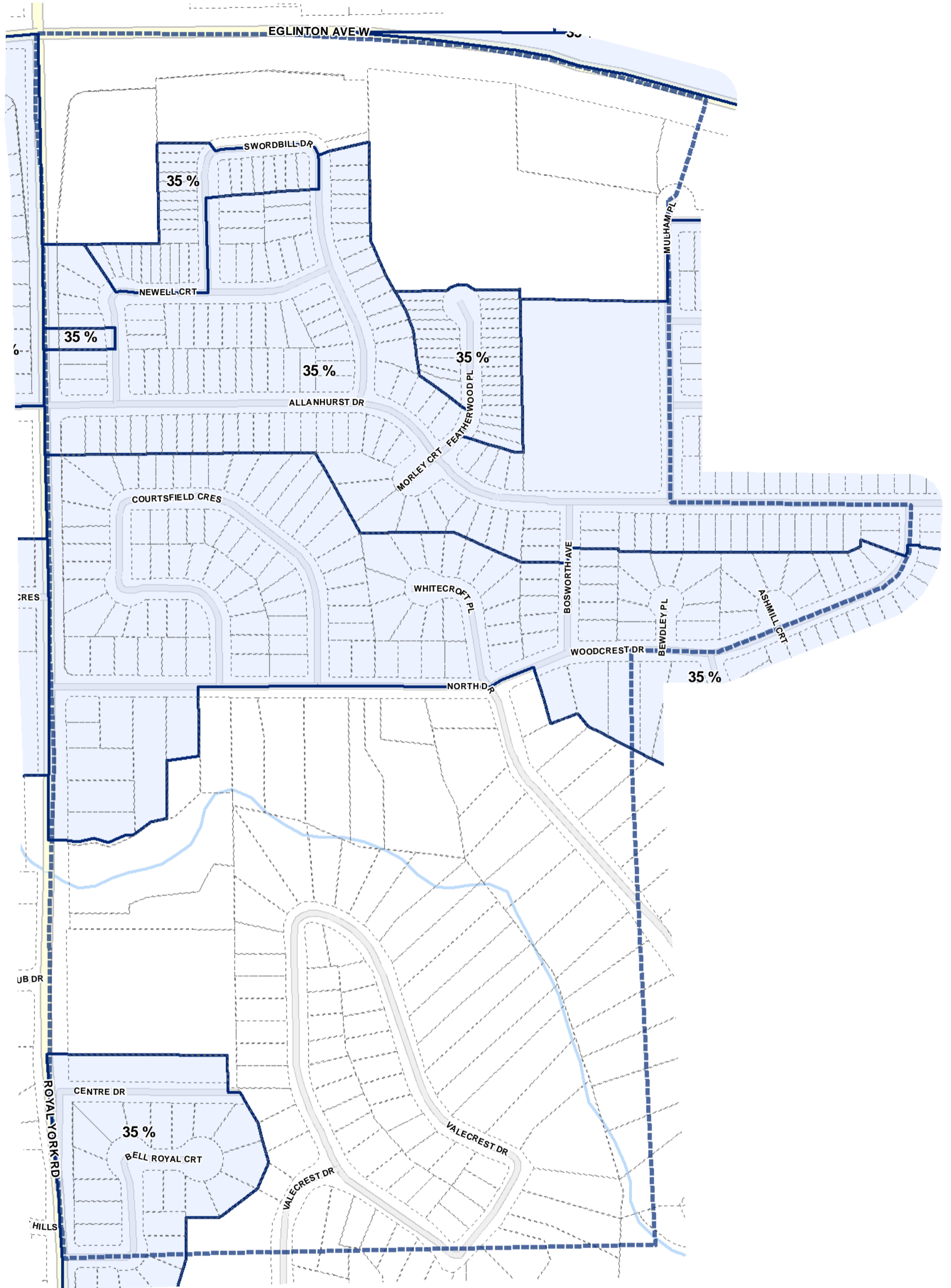


Lot Coverage Overlay Map

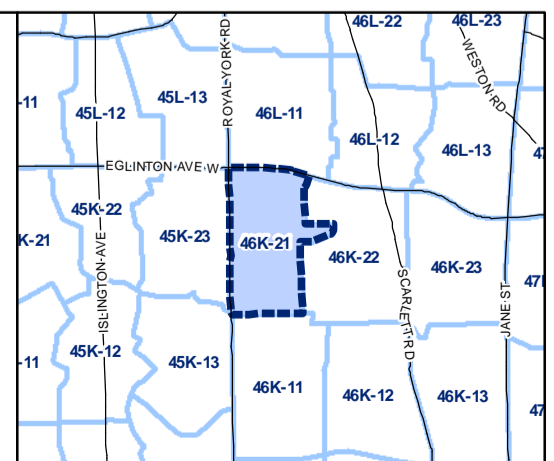
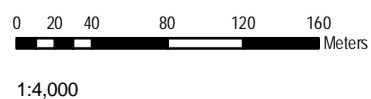
April 21, 2010
Planning & Growth Management
Committee Meeting

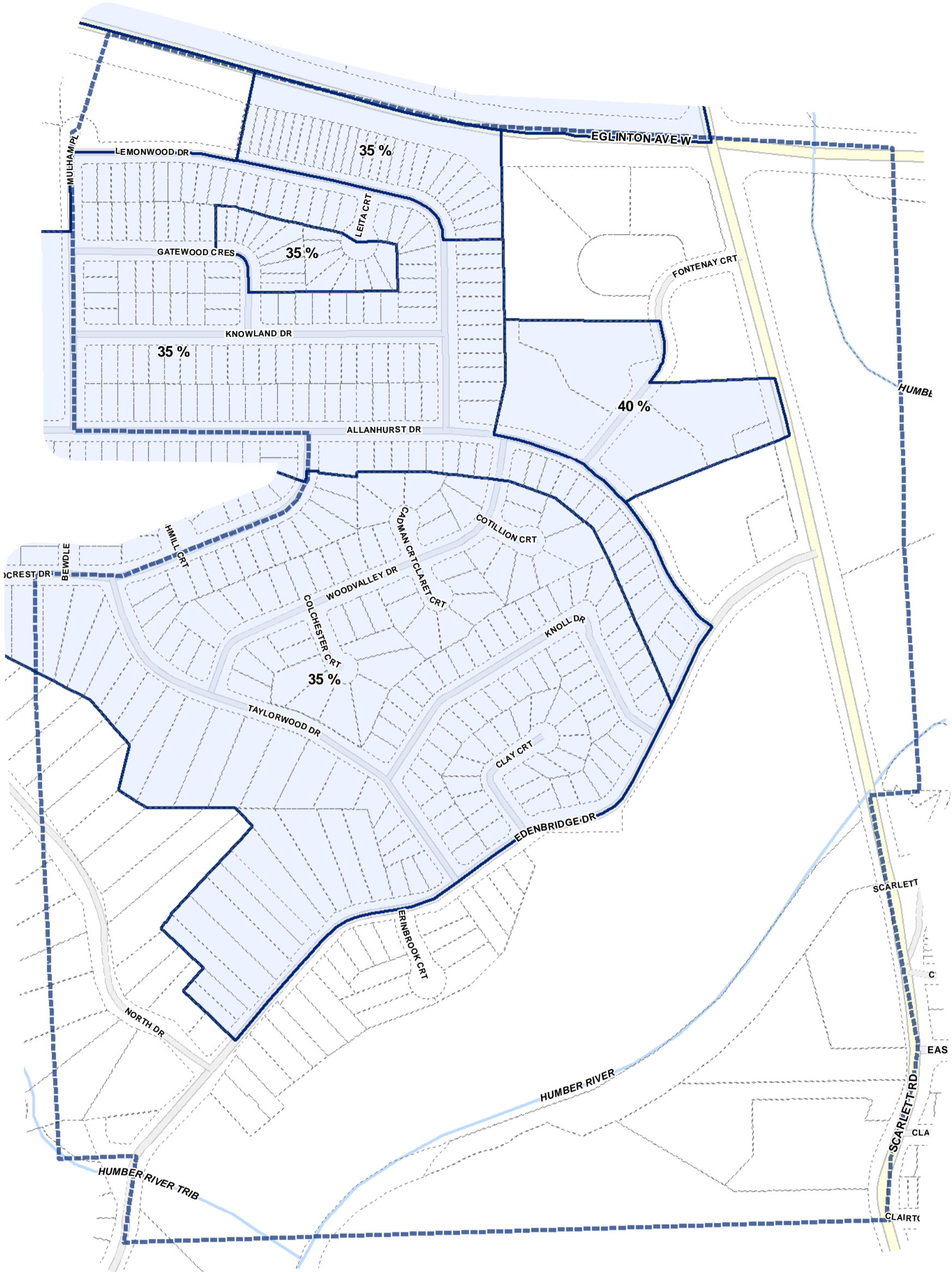
- Lot Coverage Overlay
- Map Sheet Boundary
- Properties
- Railway
- Hydro Line





- Lot Coverage Overlay
- Map Sheet Boundary
- Properties
- Railway
- Hydro Line

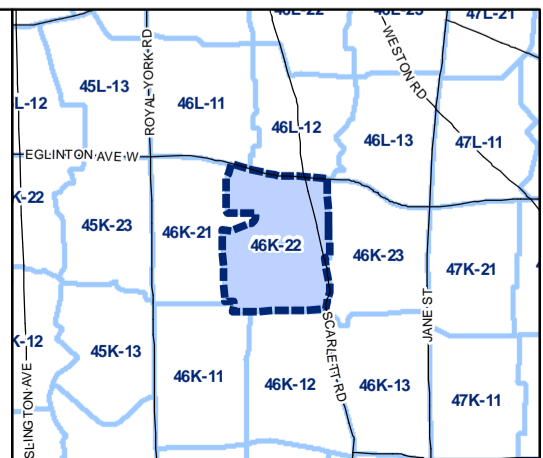
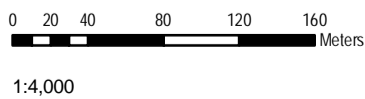


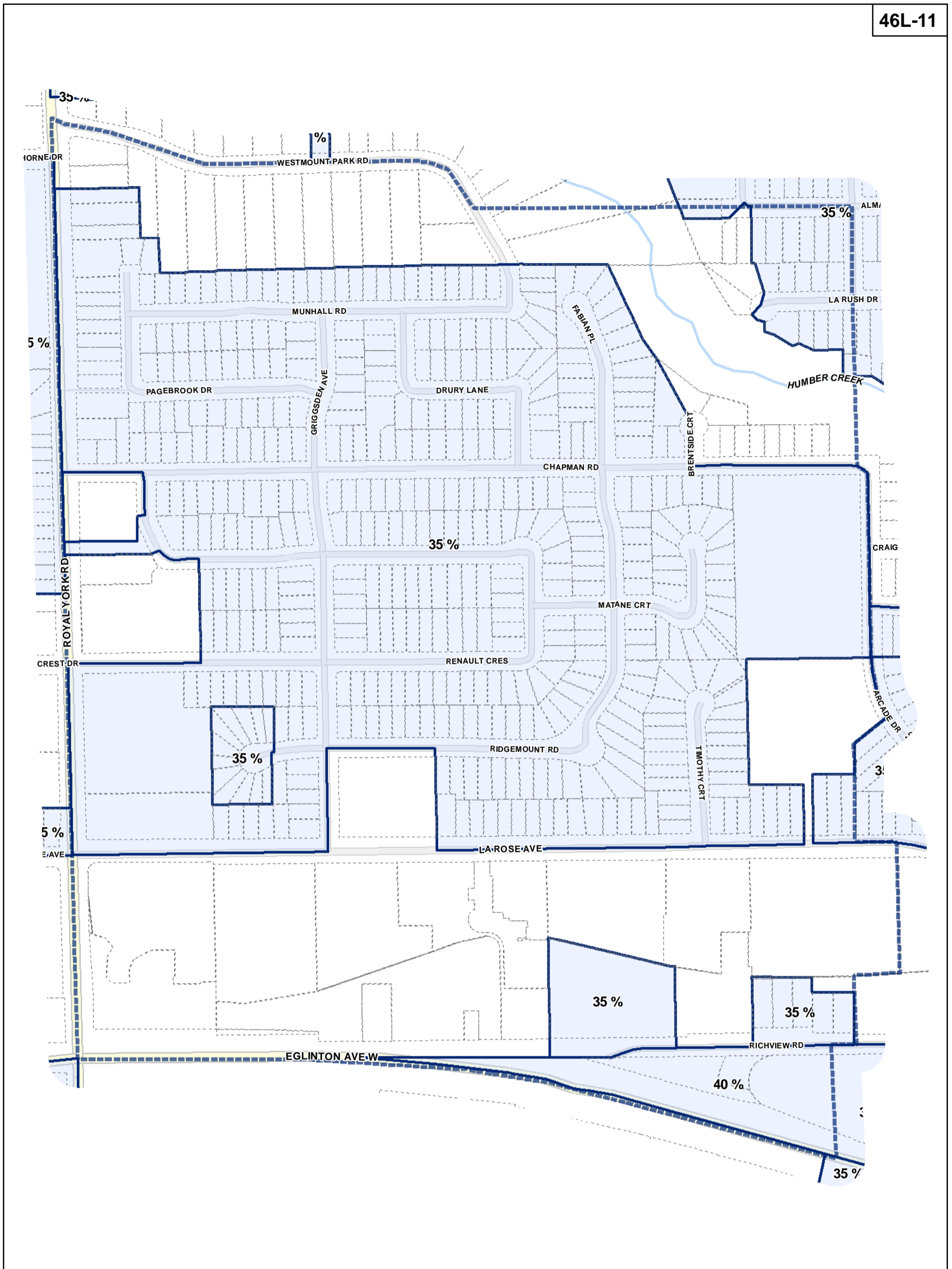


Lot Coverage Overlay Map

April 21, 2010
Planning & Growth Management
Committee Meeting

- Lot Coverage Overlay
- Map Sheet Boundary
- Properties
- Railway
- Hydro Line



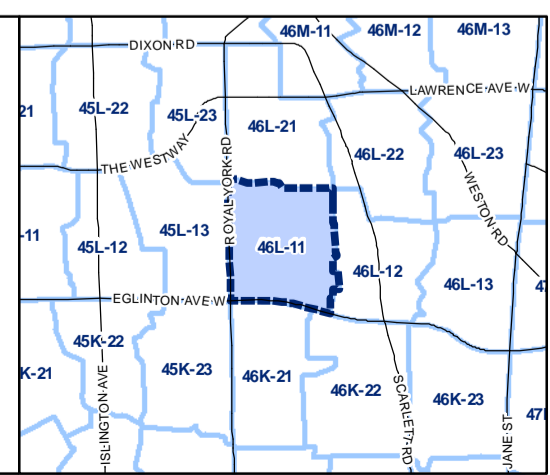
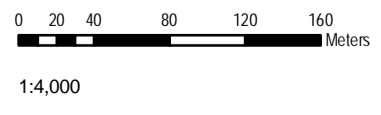


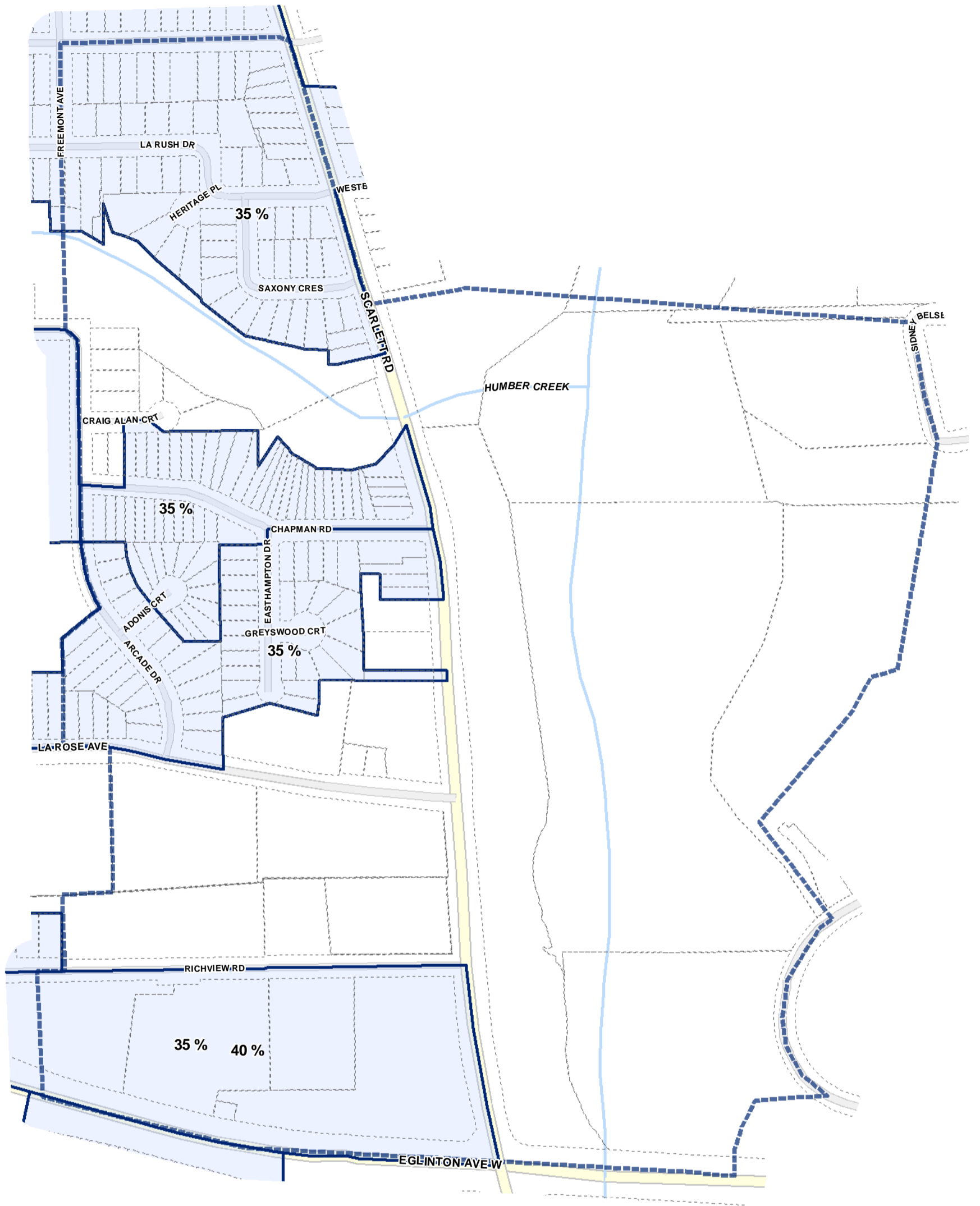
Toronto City Planning
 Zoning Bylaw Map Book Series






Lot Coverage Overlay Map

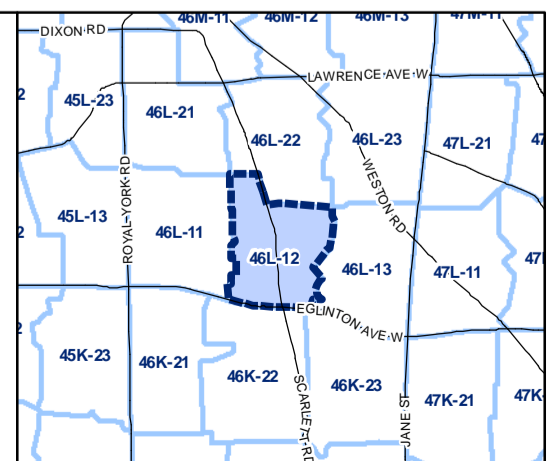
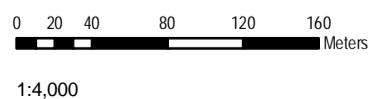
April 21, 2010
 Planning & Growth Management
 Committee Meeting

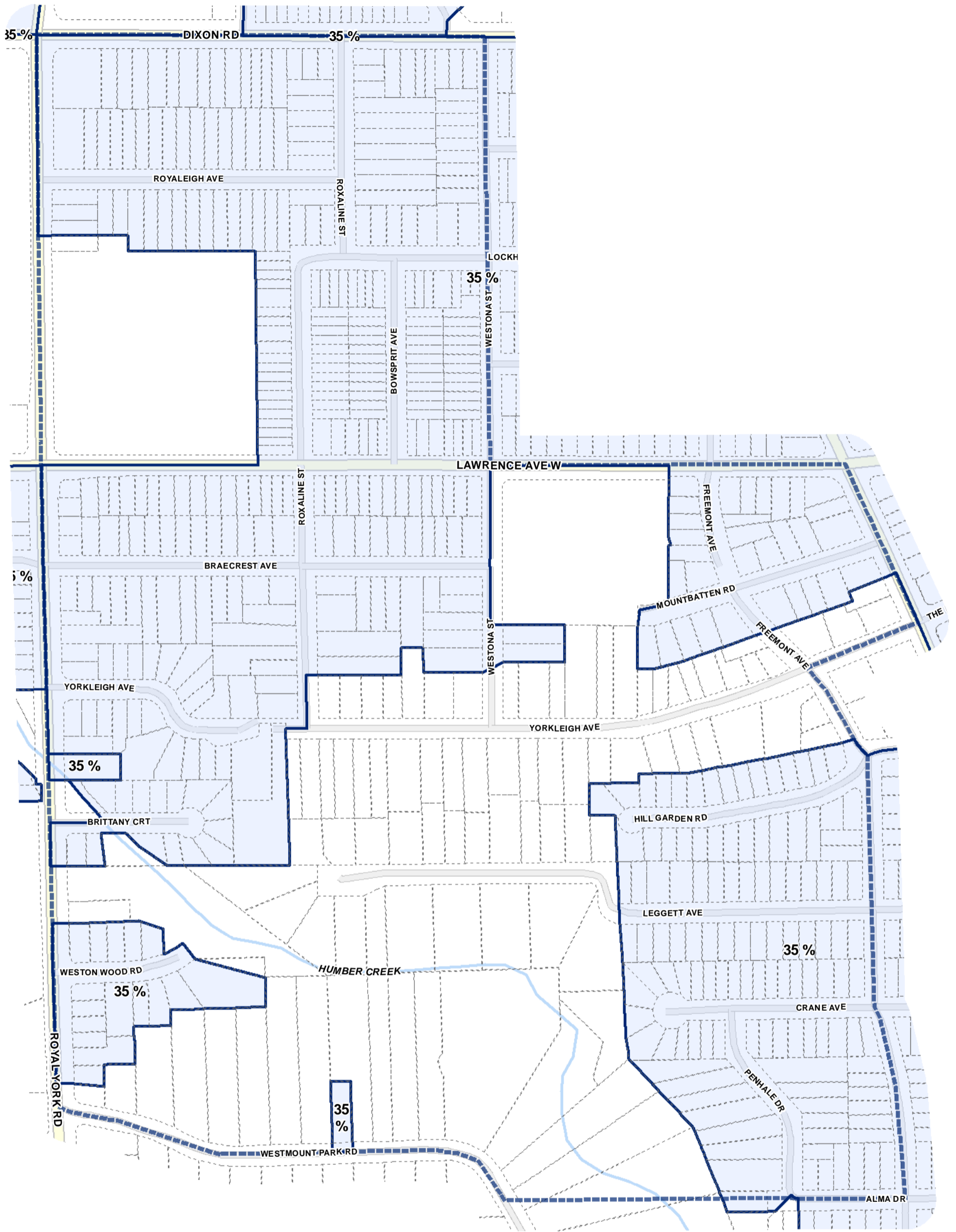
- Lot Coverage Overlay
- Map Sheet Boundary
- Properties
- Railway
- Hydro Line



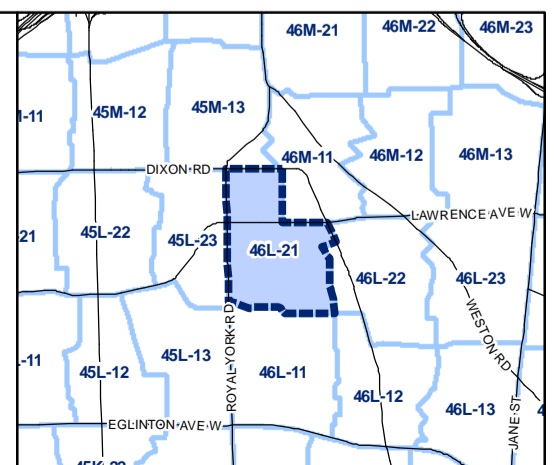


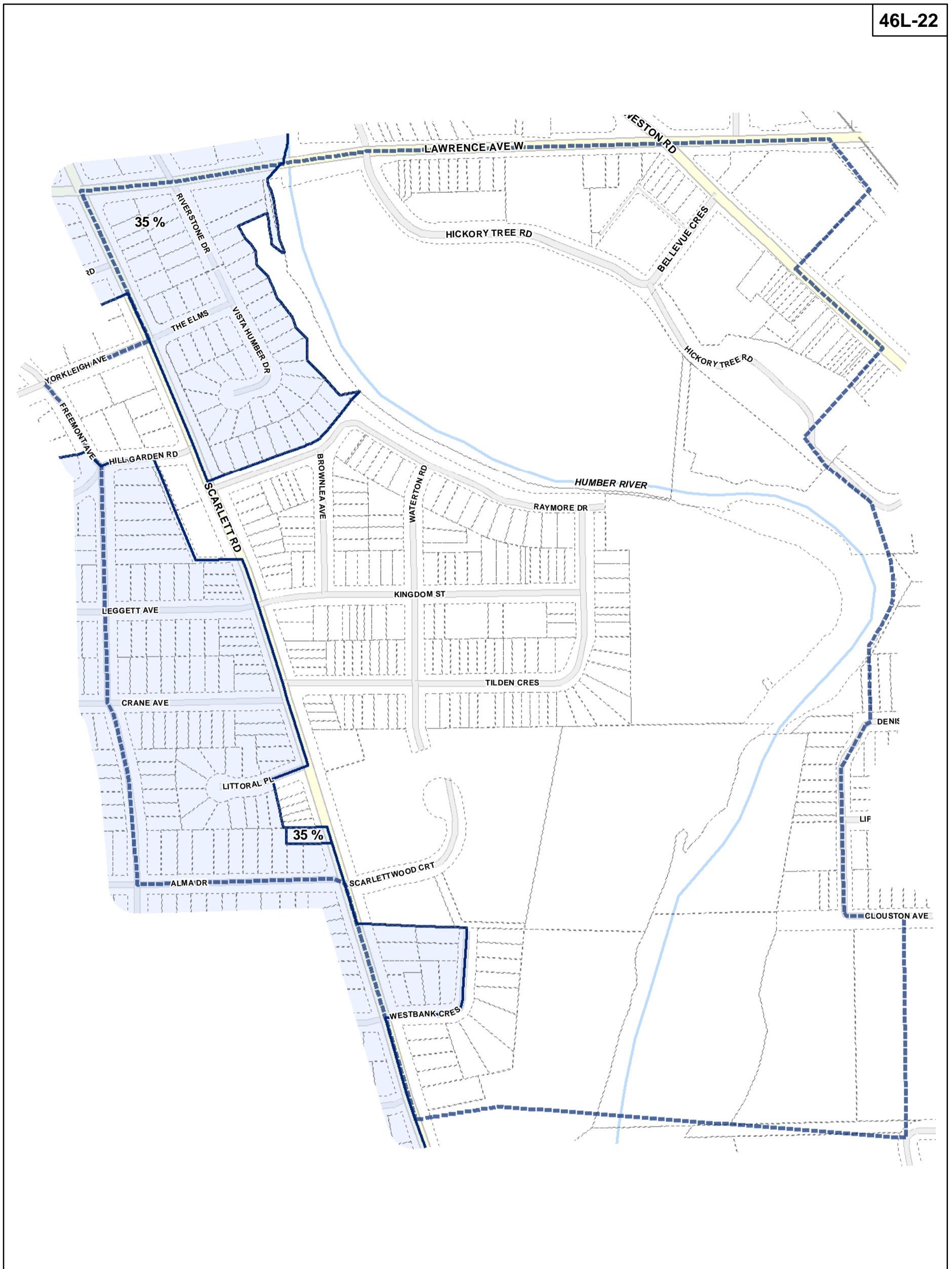
-  Lot Coverage Overlay
-  Map Sheet Boundary
-  Properties
-  Railway
-  Hydro Line










-  Lot Coverage Overlay
-  Map Sheet Boundary
-  Properties
-  Railway
-  Hydro Line

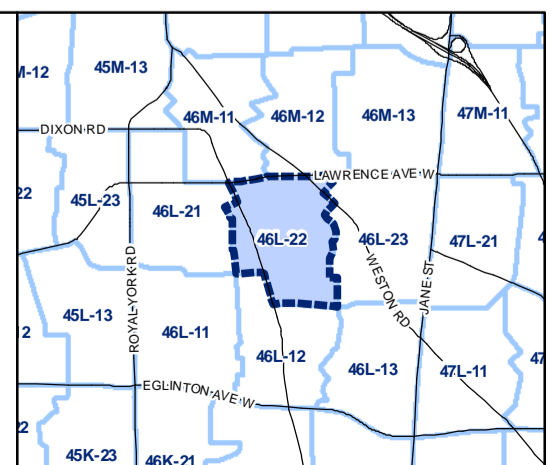
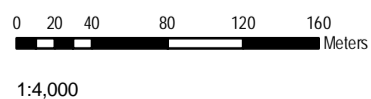


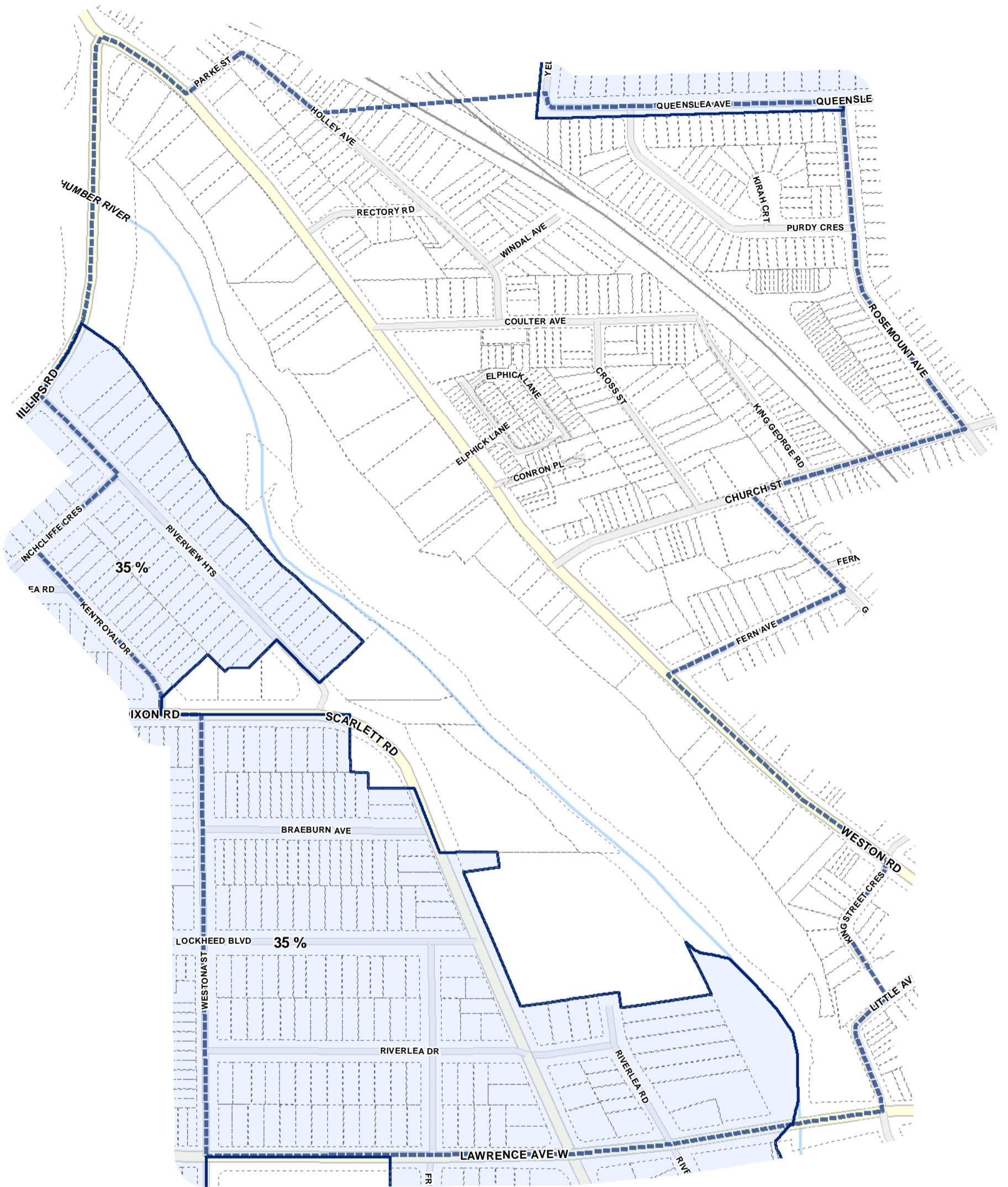


Lot Coverage Overlay Map

April 21, 2010
Planning & Growth Management
Committee Meeting

-  Lot Coverage Overlay
-  Map Sheet Boundary
-  Properties
-  Railway
-  Hydro Line

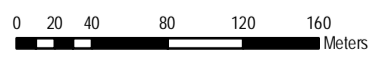




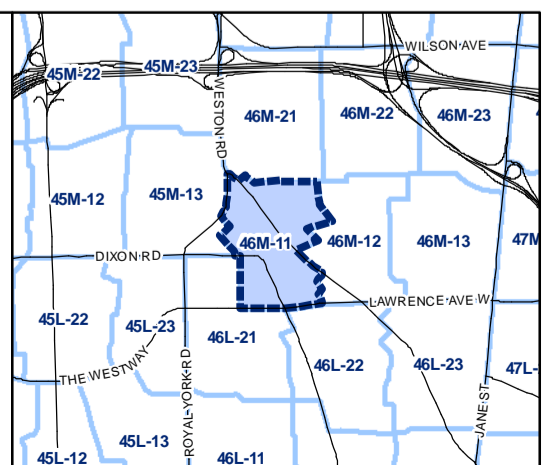
Lot Coverage Overlay Map

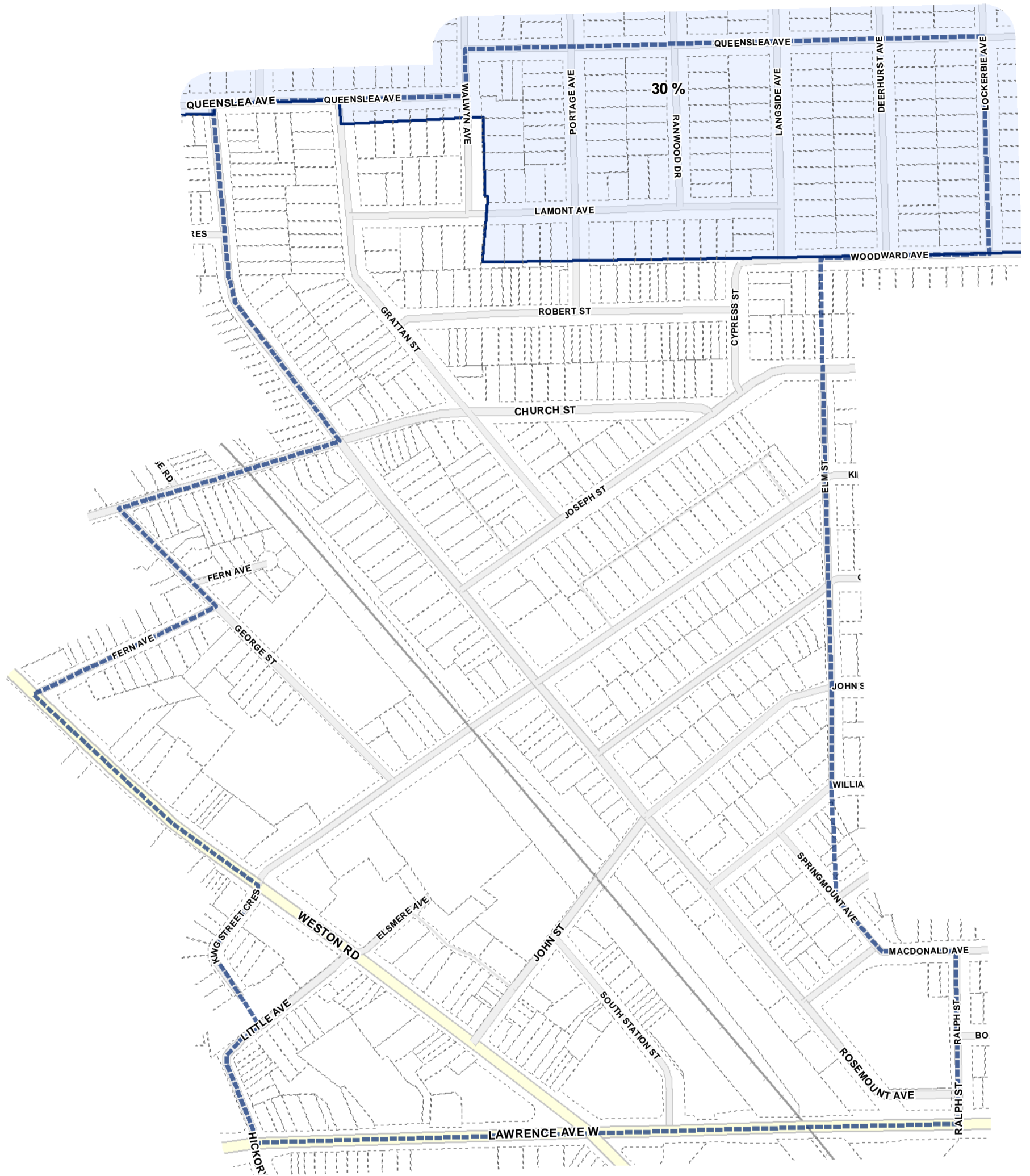
April 21, 2010
Planning & Growth Management
Committee Meeting


- Lot Coverage Overlay
- Map Sheet Boundary
- Properties
- Railway
- Hydro Line

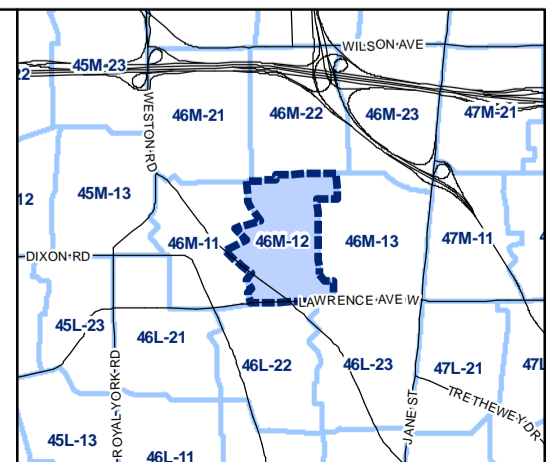
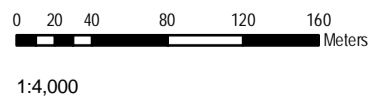


1:4,000





-  Lot Coverage Overlay
-  Map Sheet Boundary
-  Properties
-  Railway
-  Hydro Line



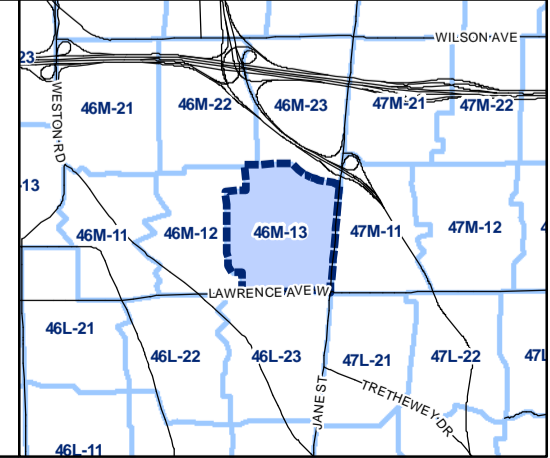
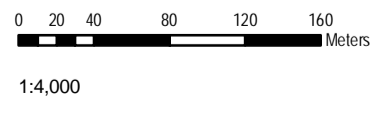


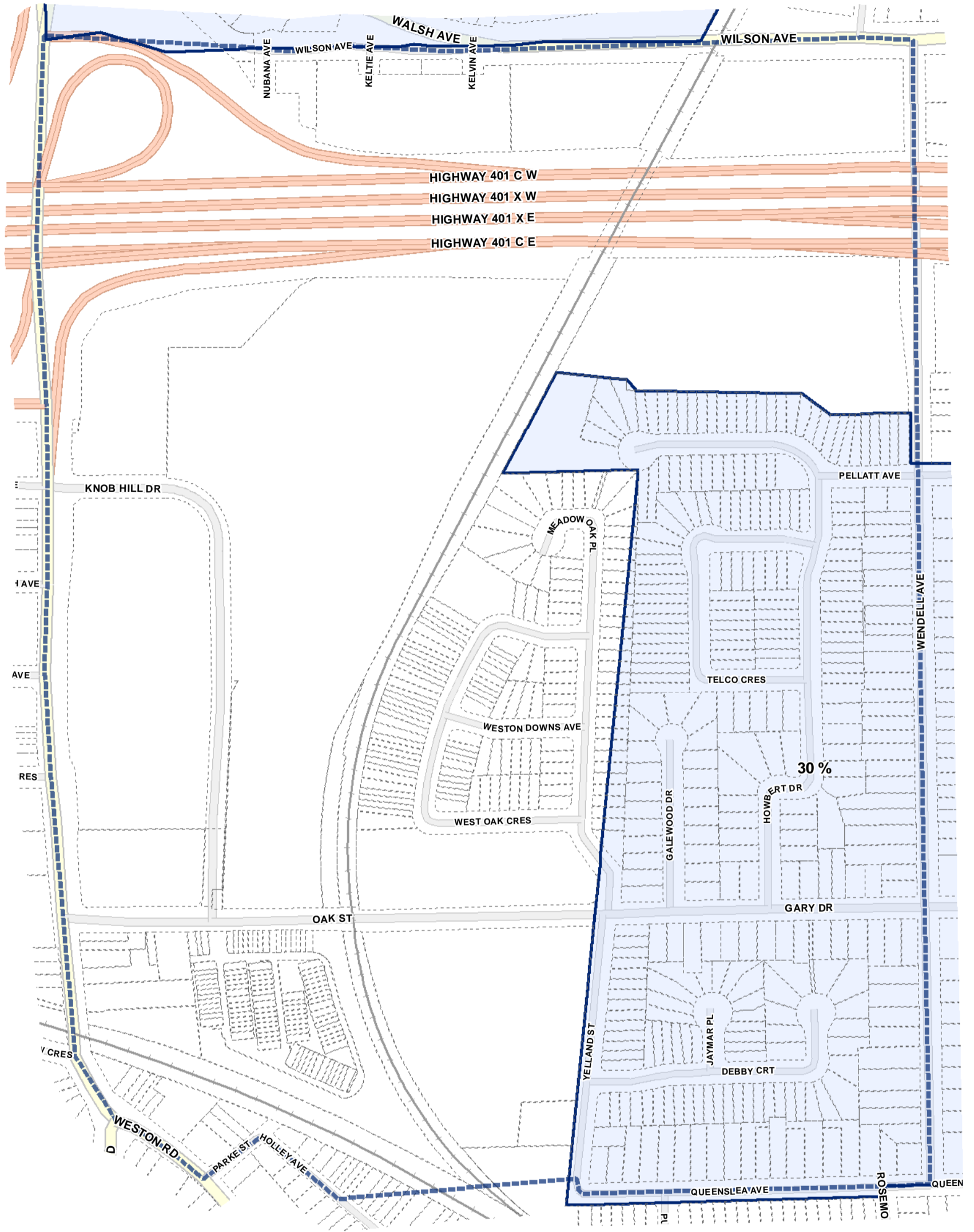
Toronto City Planning
 Zoning Bylaw Map Book Series


Lot Coverage Overlay Map

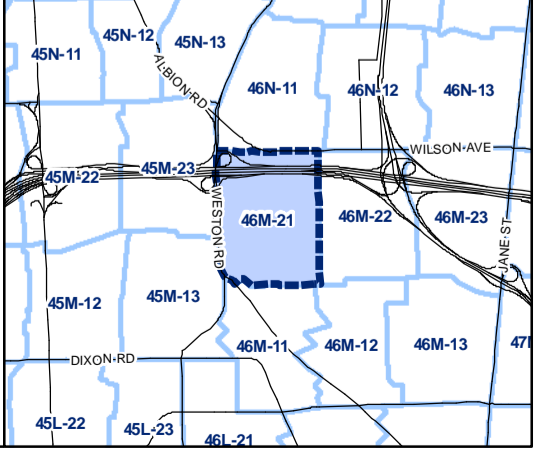
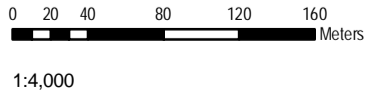
April 21, 2010
 Planning & Growth Management
 Committee Meeting

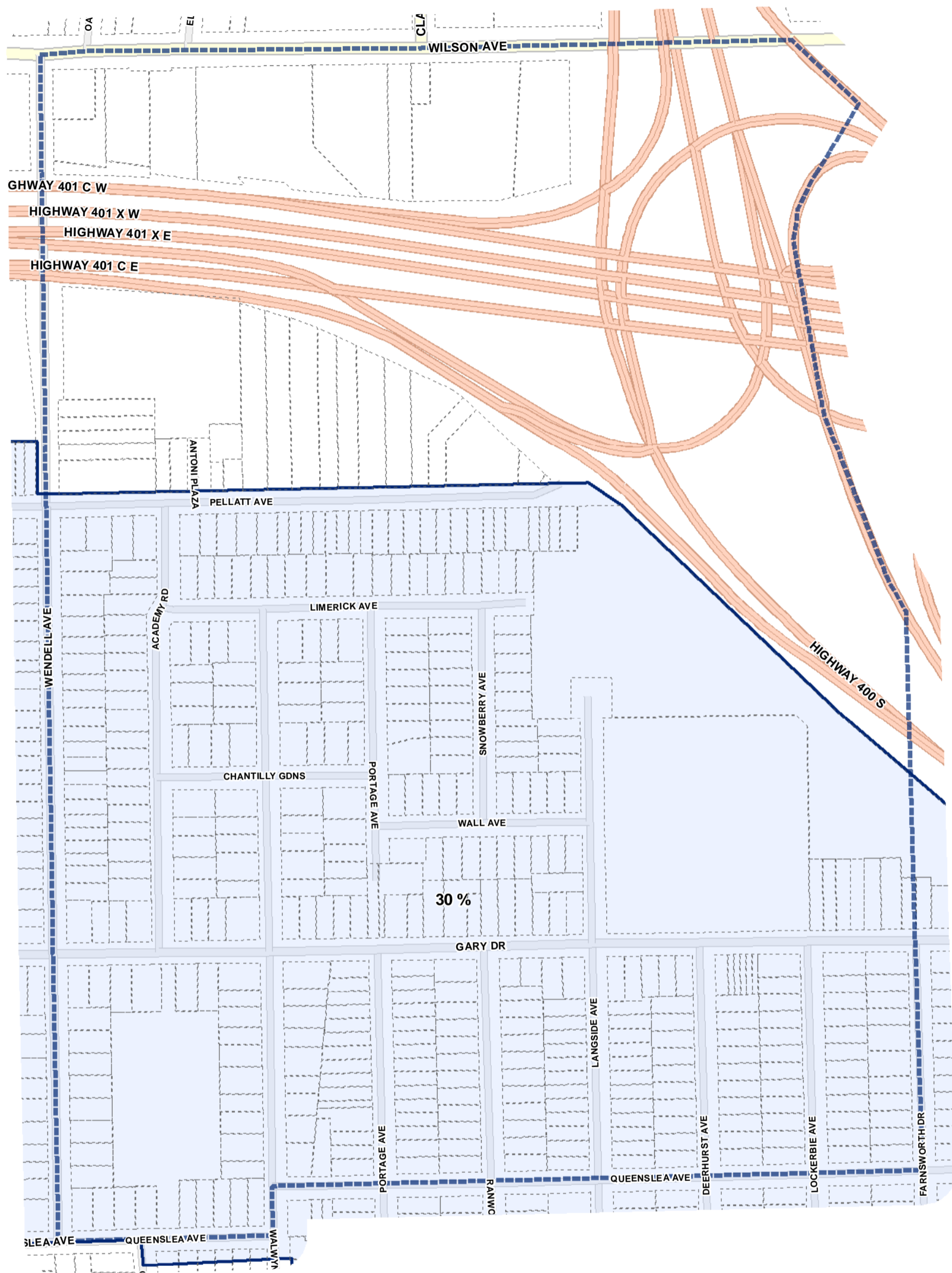
- Lot Coverage Overlay
- Map Sheet Boundary
- Properties
- Railway
- Hydro Line



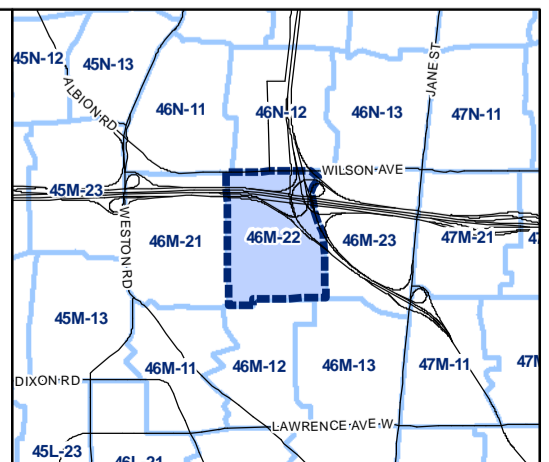
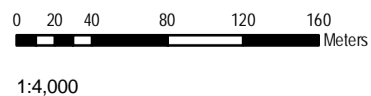


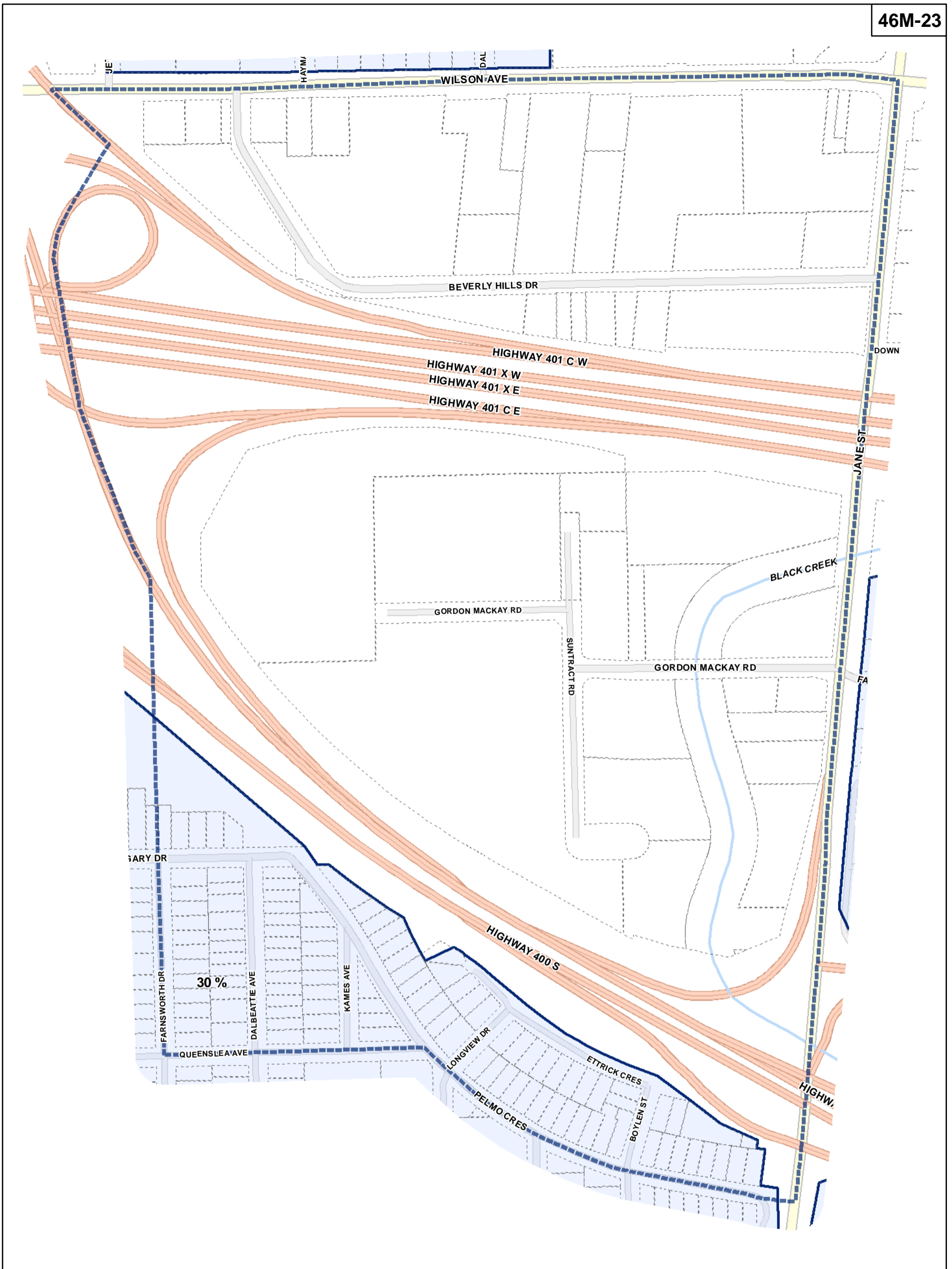
-  Lot Coverage Overlay
-  Map Sheet Boundary
-  Properties
-  Railway
-  Hydro Line










- Lot Coverage Overlay
- Map Sheet Boundary
- Properties
- Railway
- Hydro Line

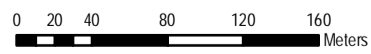




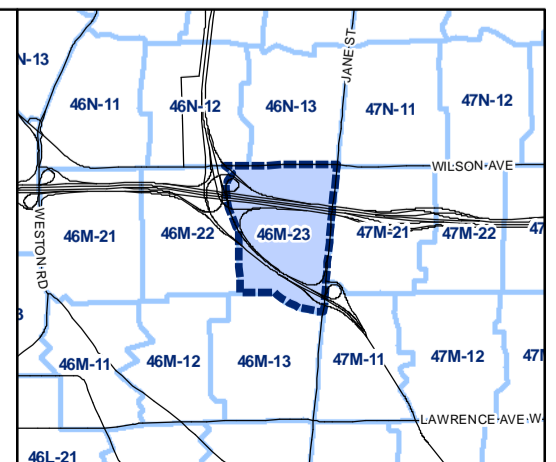
Lot Coverage Overlay Map

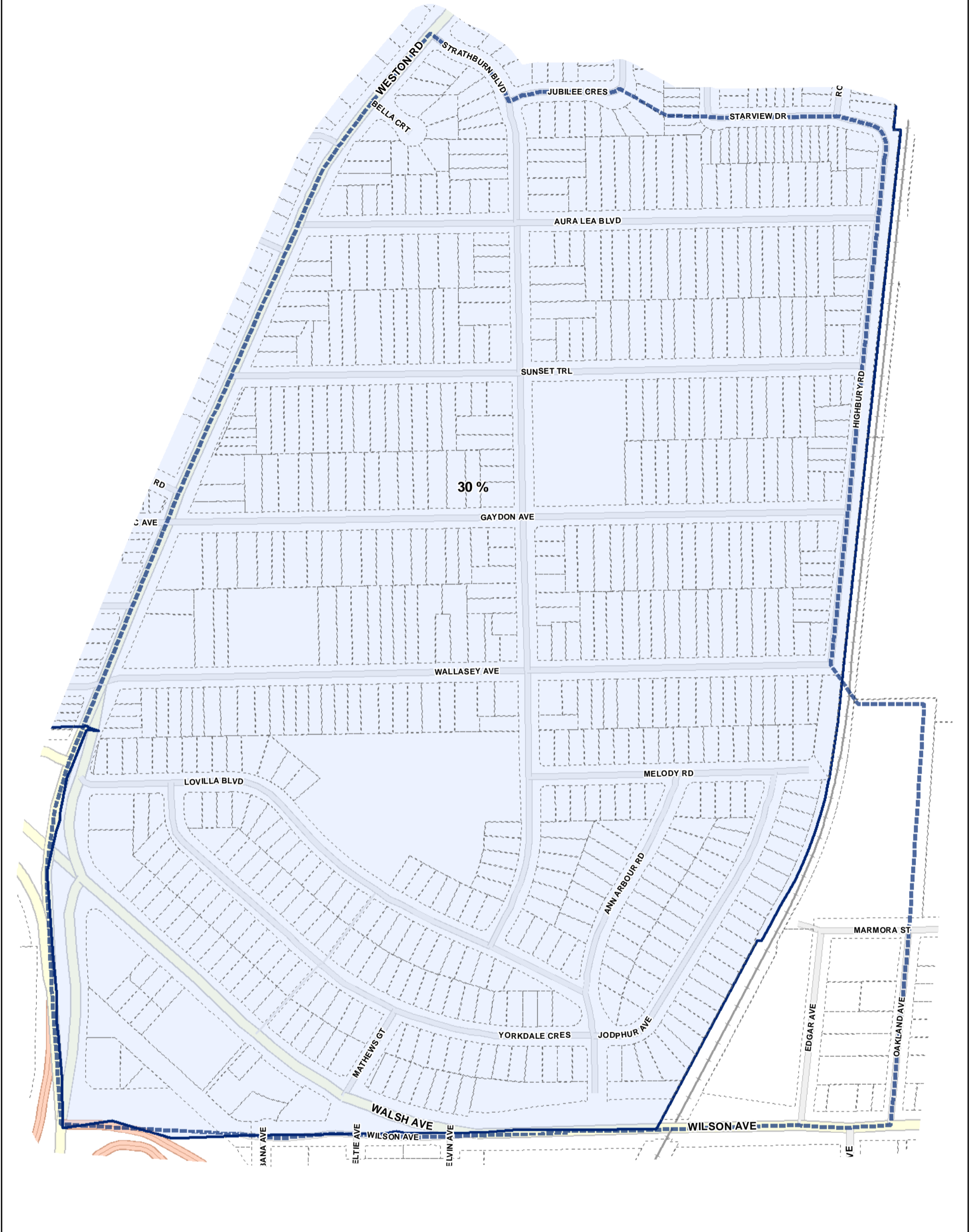
April 21, 2010
Planning & Growth Management
Committee Meeting

-  Lot Coverage Overlay
-  Map Sheet Boundary
-  Properties
-  Railway
-  Hydro Line



1:4,000

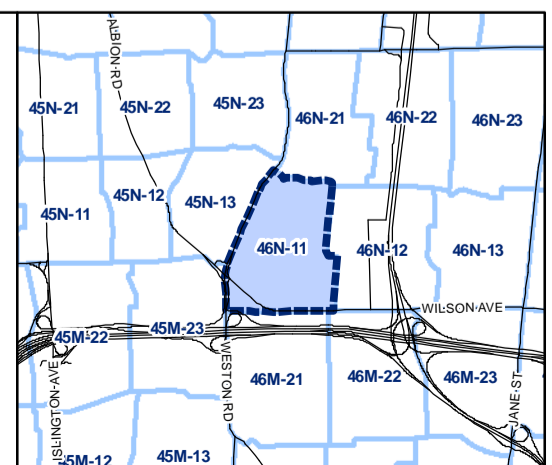
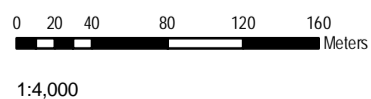









Lot Coverage Overlay Map

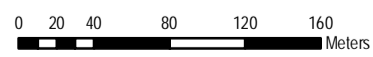
April 21, 2010
Planning & Growth Management
Committee Meeting

- Lot Coverage Overlay
- Map Sheet Boundary
- Properties
- Railway
- Hydro Line

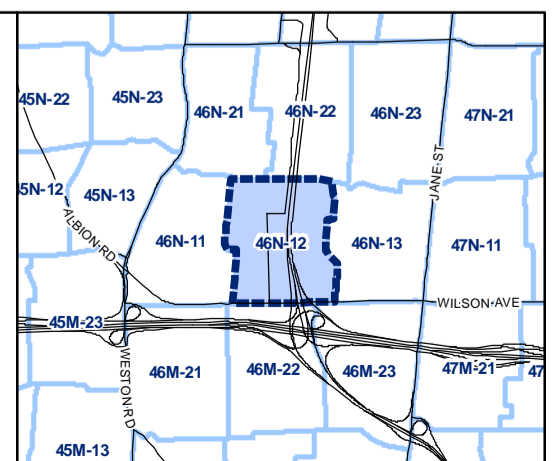


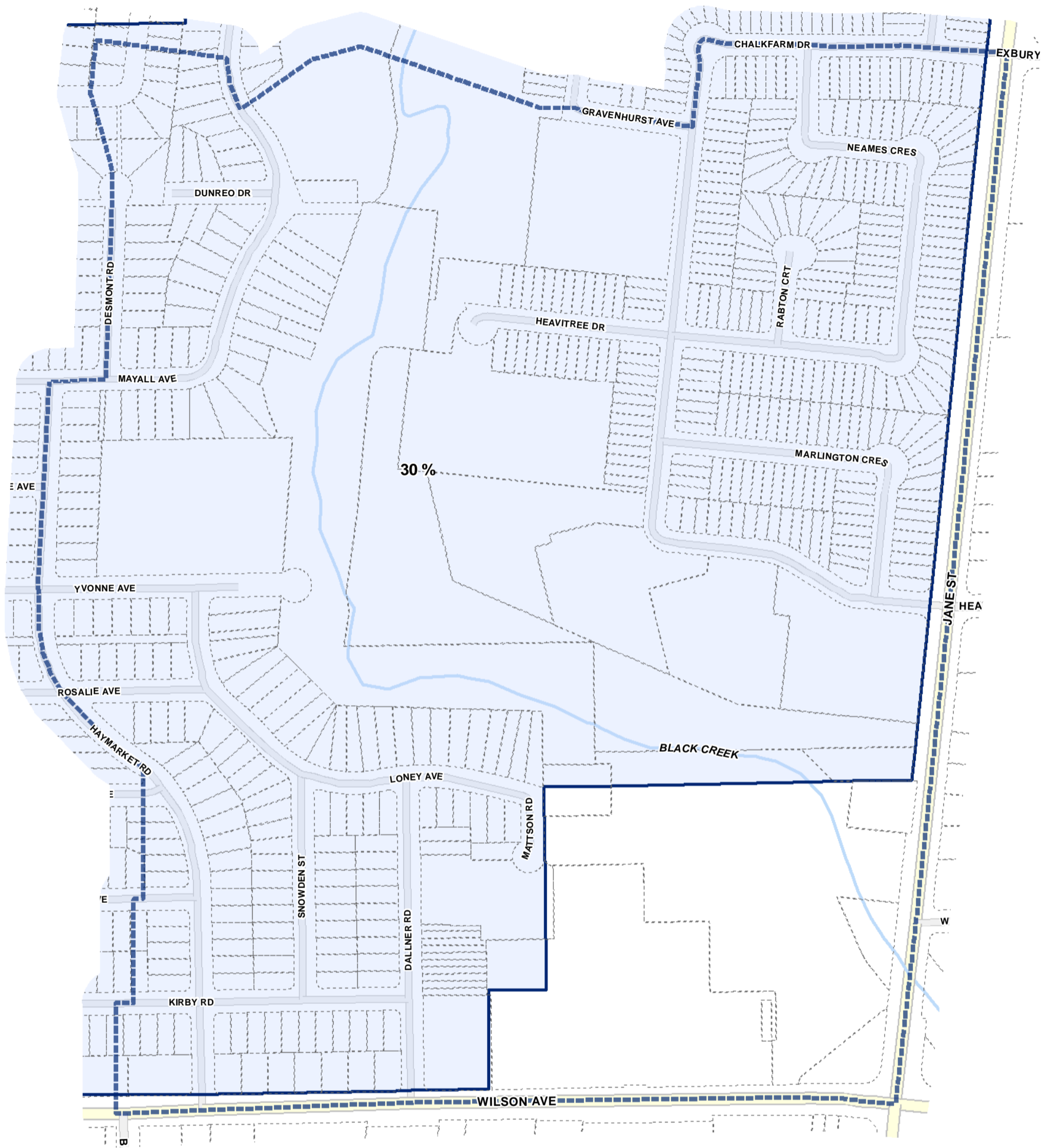







-  Lot Coverage Overlay
-  Map Sheet Boundary
-  Properties
-  Railway
-  Hydro Line




1:4,000

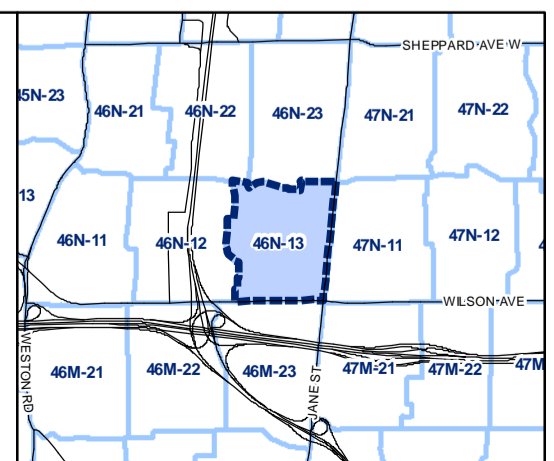


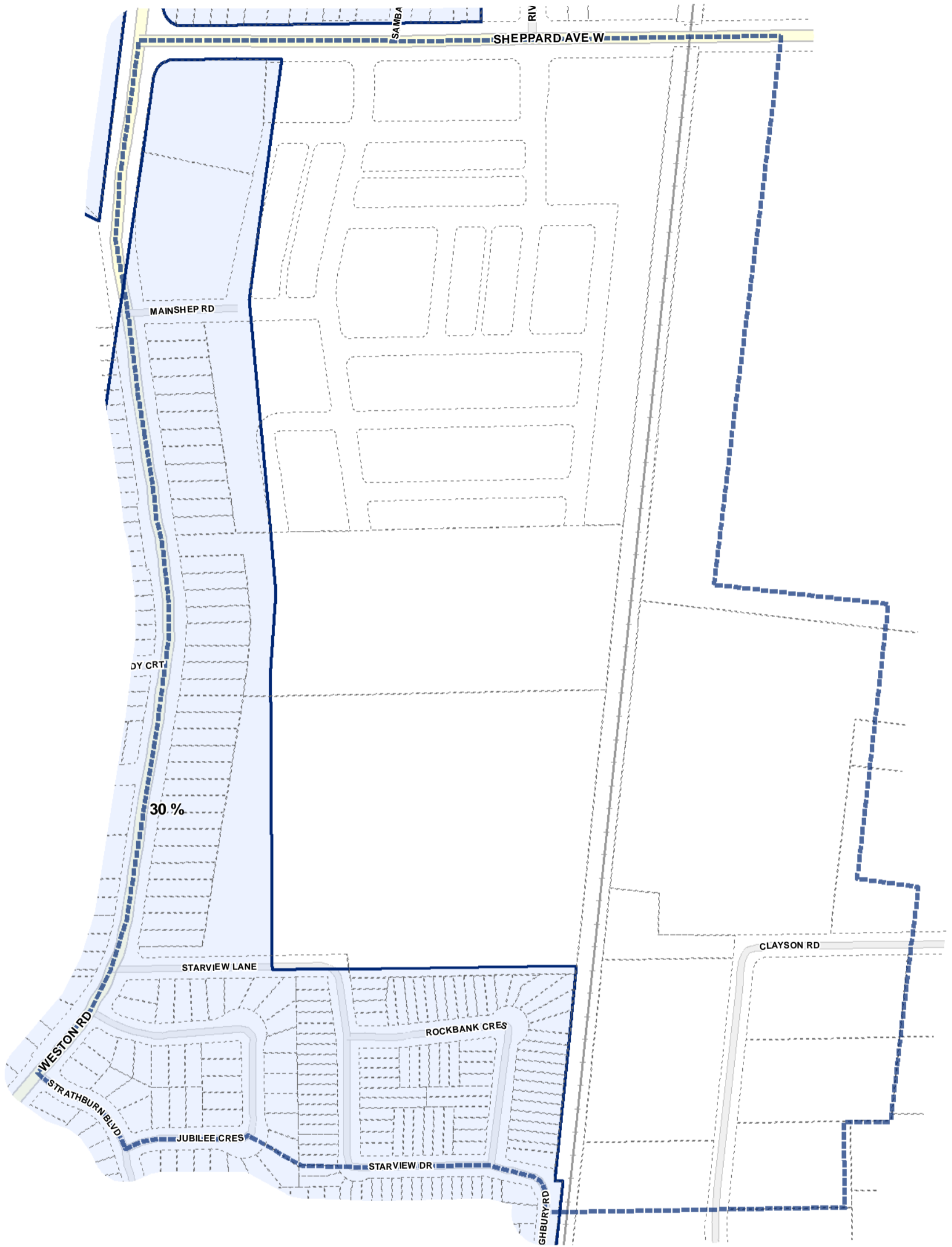


-  Lot Coverage Overlay
-  Map Sheet Boundary
-  Properties
-  Railway
-  Hydro Line




1:4,000

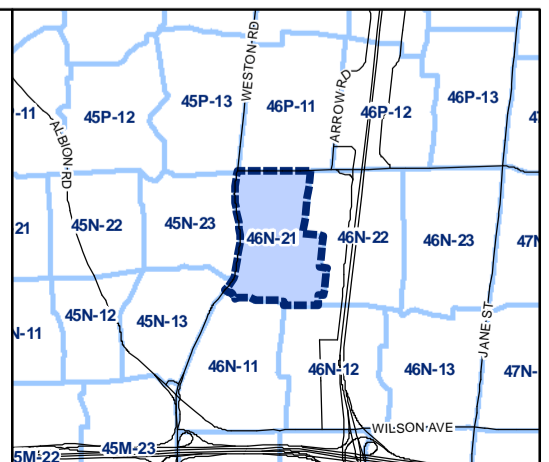
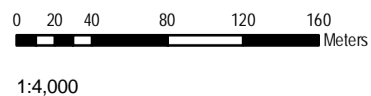


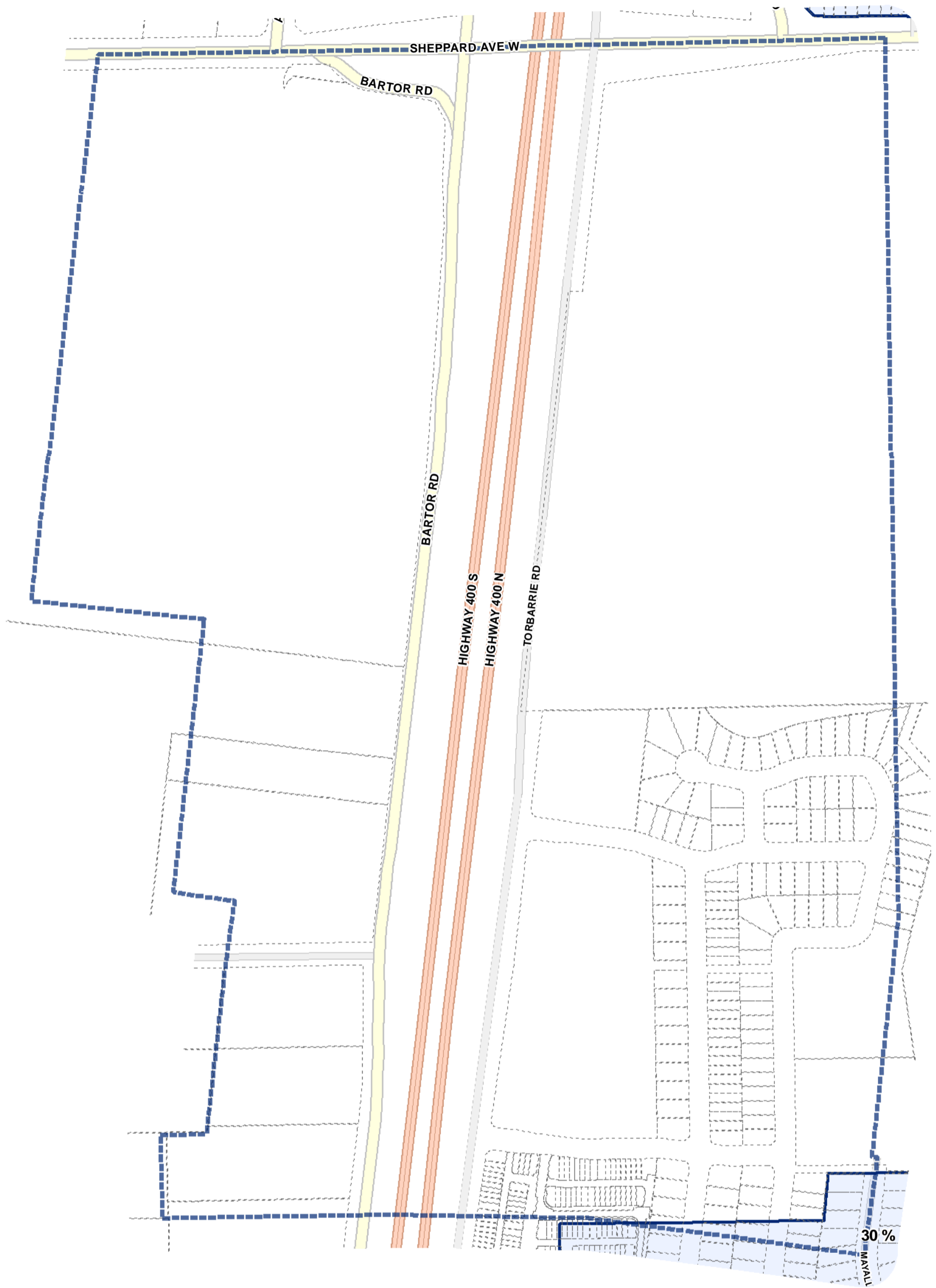


Lot Coverage Overlay Map

April 21, 2010
Planning & Growth Management
Committee Meeting






-  Lot Coverage Overlay
-  Map Sheet Boundary
-  Properties
-  Railway
-  Hydro Line

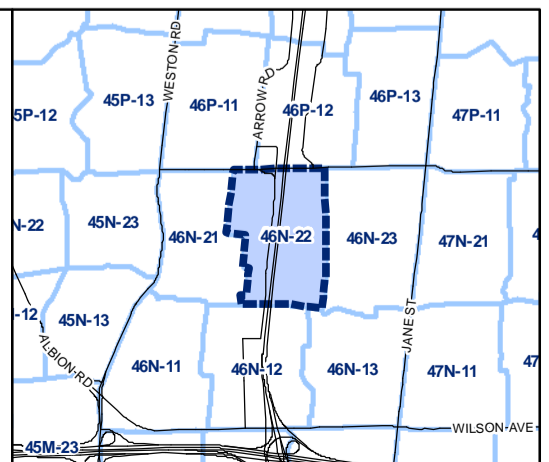
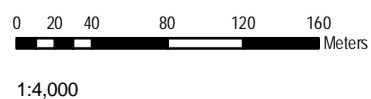


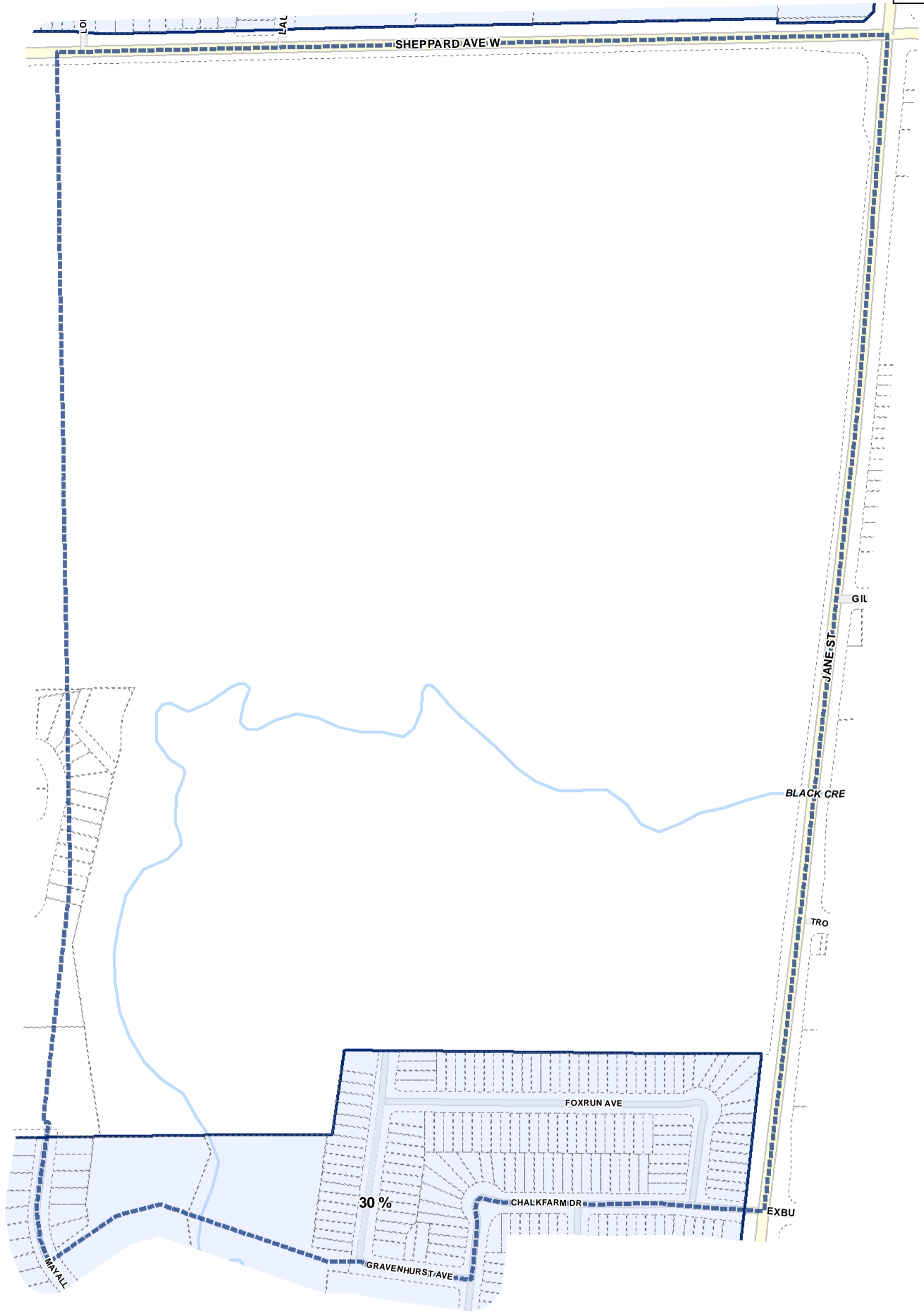


Lot Coverage Overlay Map

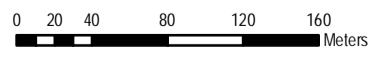
April 21, 2010
Planning & Growth Management
Committee Meeting

-  Lot Coverage Overlay
-  Map Sheet Boundary
-  Properties
-  Railway
-  Hydro Line

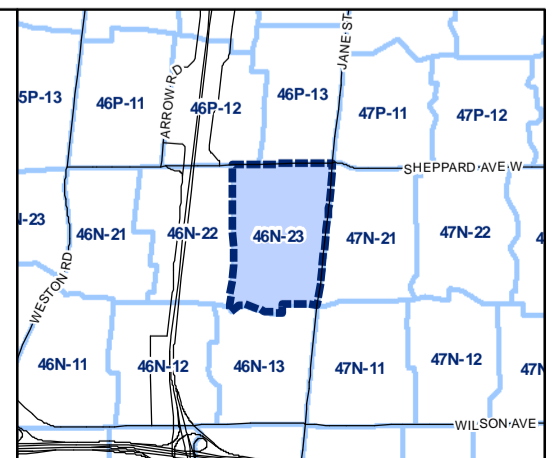


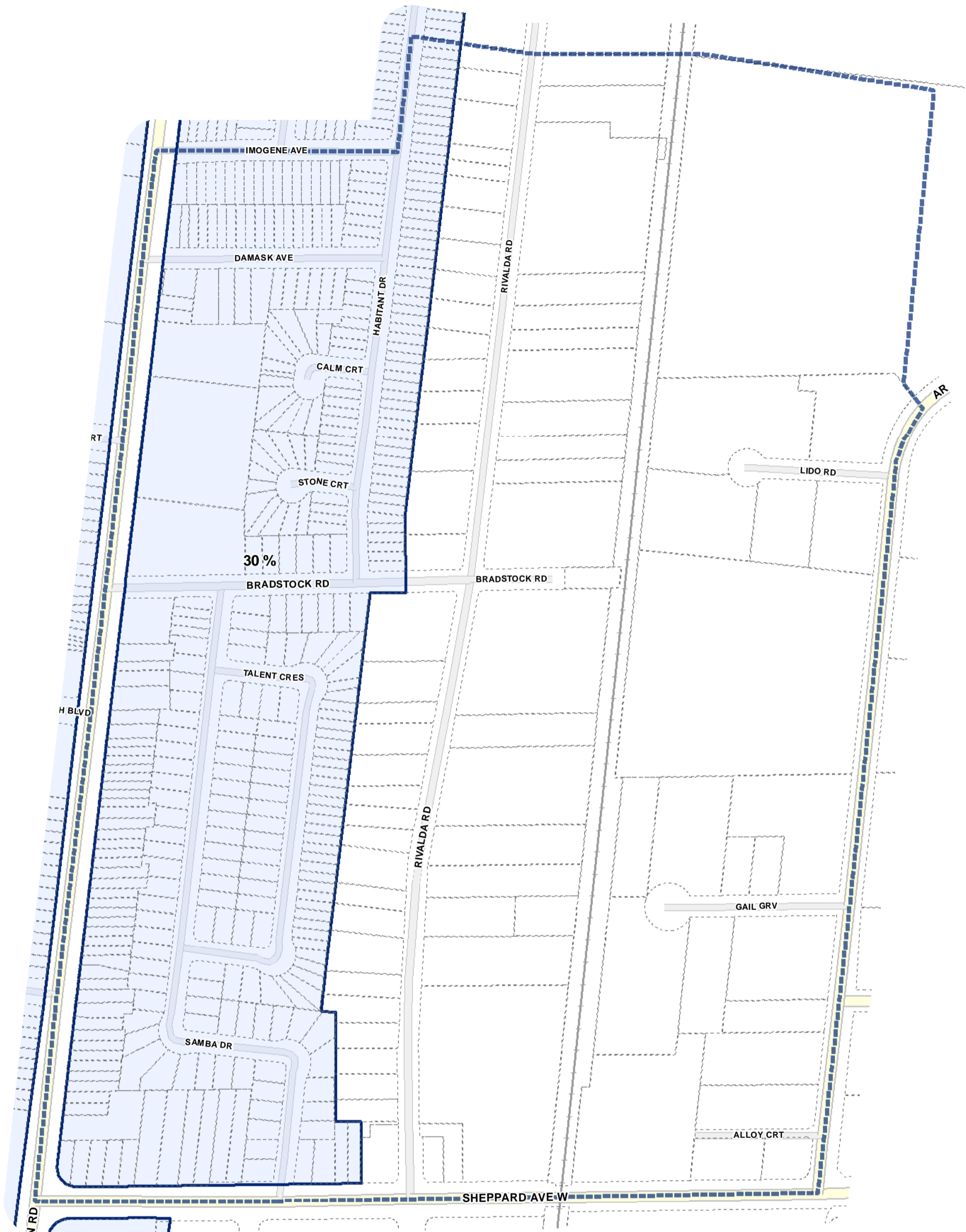


-  Lot Coverage Overlay
-  Map Sheet Boundary
-  Properties
-  Railway
-  Hydro Line








1:4,000

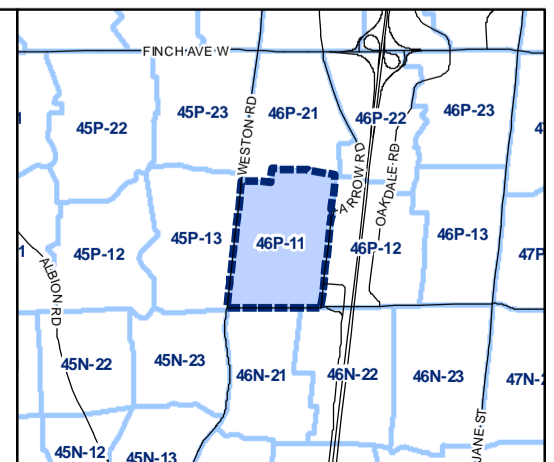
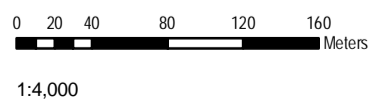


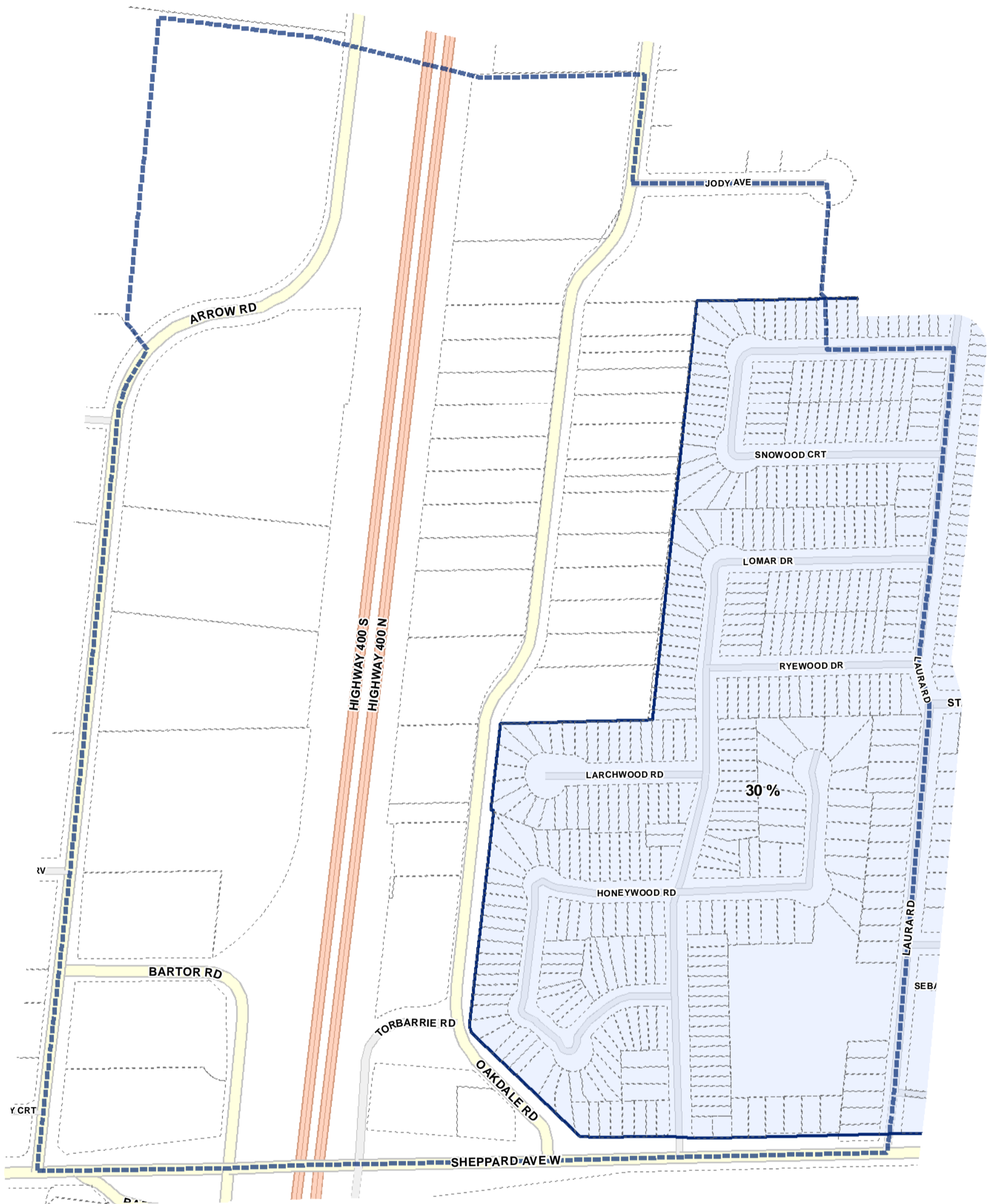


Lot Coverage Overlay Map

April 21, 2010
Planning & Growth Management
Committee Meeting






-  Lot Coverage Overlay
-  Map Sheet Boundary
-  Properties
-  Railway
-  Hydro Line

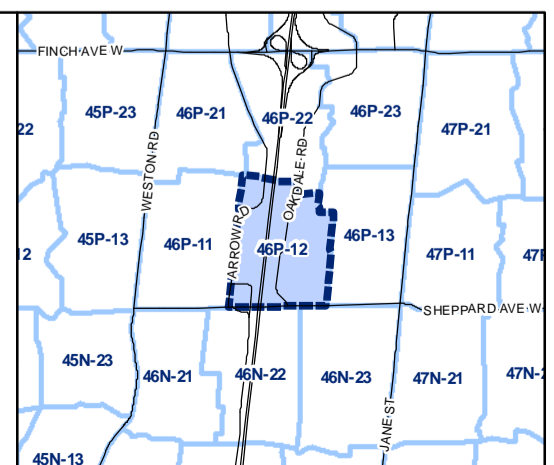
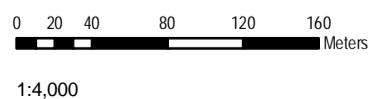


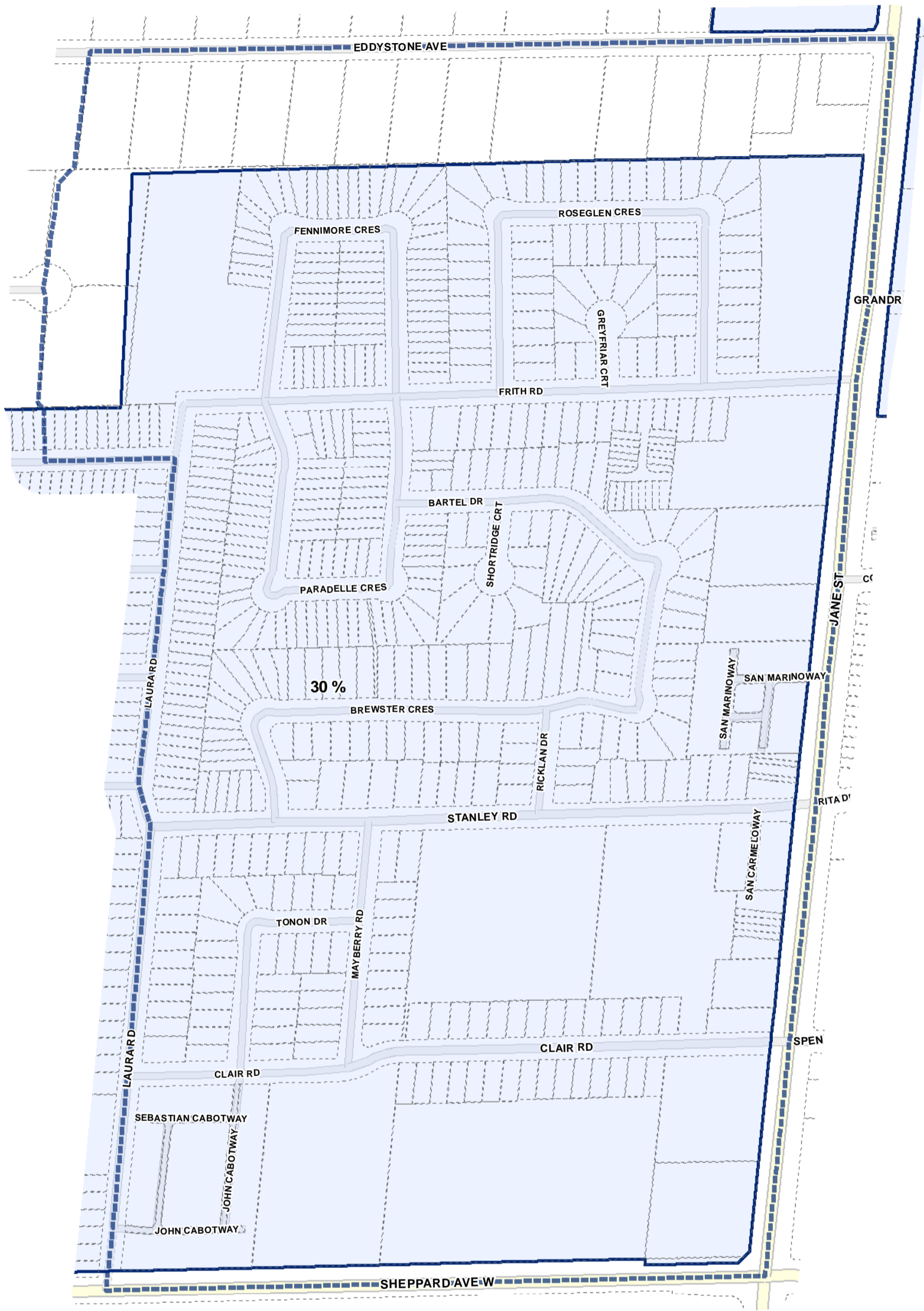


Lot Coverage Overlay Map

April 21, 2010
Planning & Growth Management
Committee Meeting

-  Lot Coverage Overlay
-  Map Sheet Boundary
-  Properties
-  Railway
-  Hydro Line





30 %

- Lot Coverage Overlay
- Map Sheet Boundary
- Properties
- Railway
- Hydro Line

