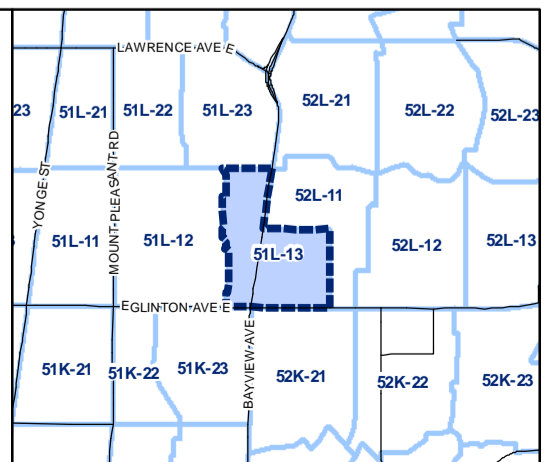
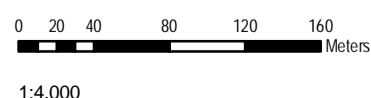
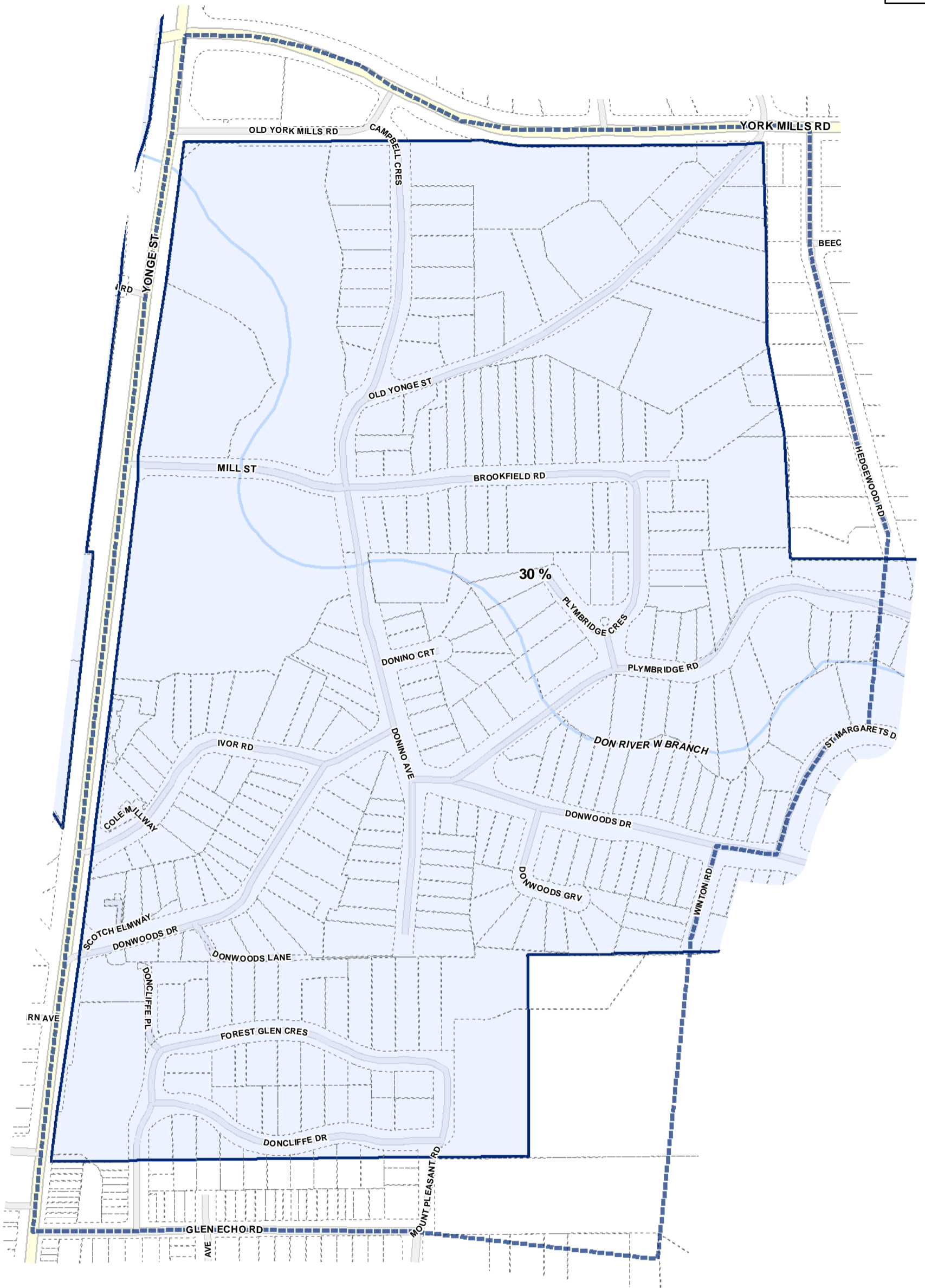







Lot Coverage Overlay Map

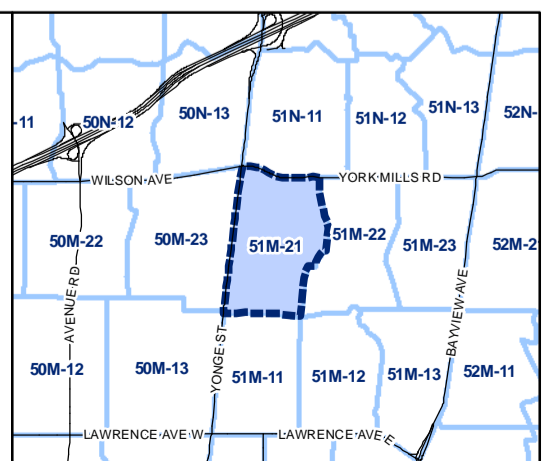
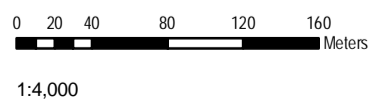
April 21, 2010
Planning & Growth Management
Committee Meeting

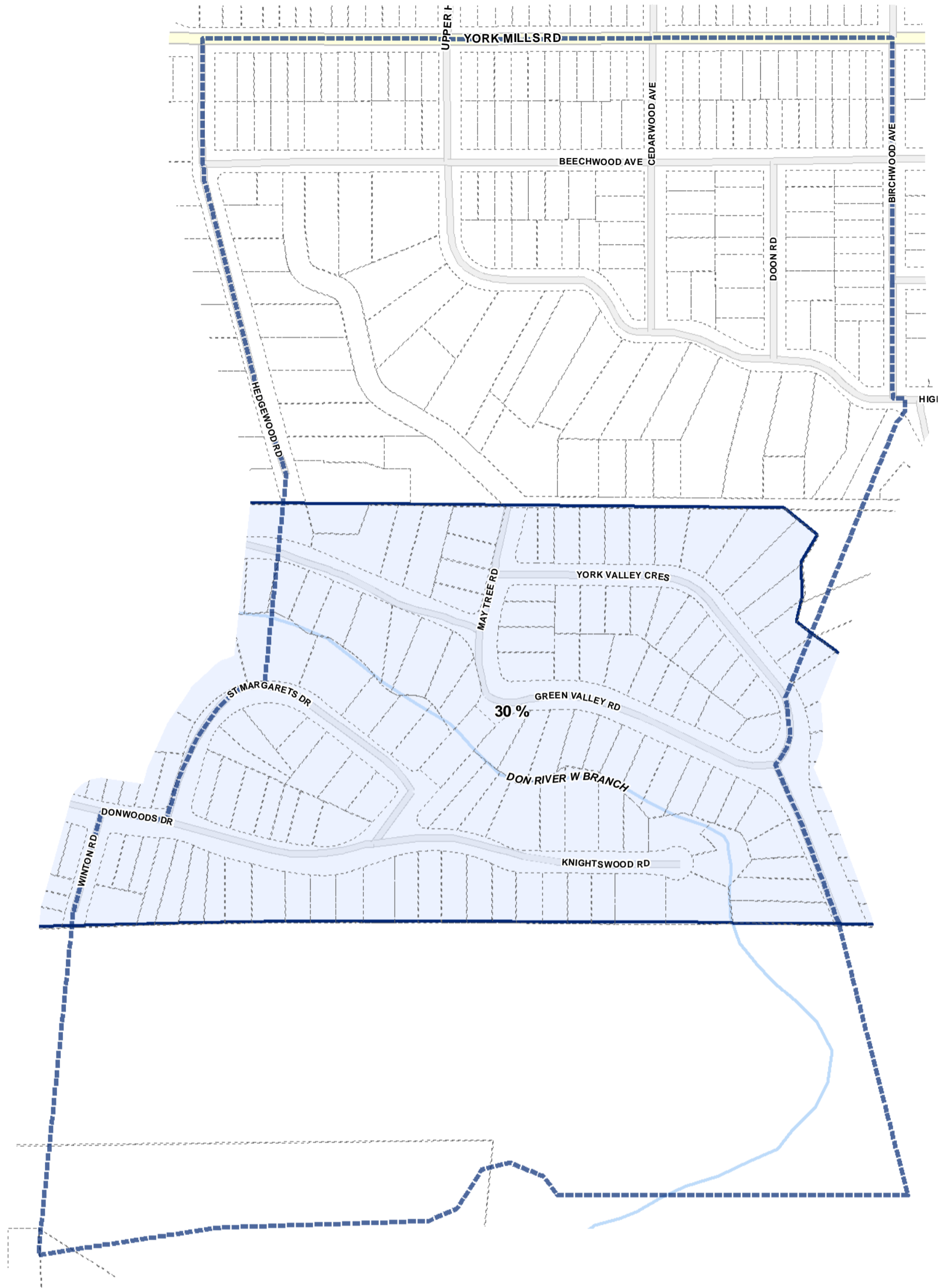
- Lot Coverage Overlay
- Map Sheet Boundary
- Properties
- Railway
- Hydro Line








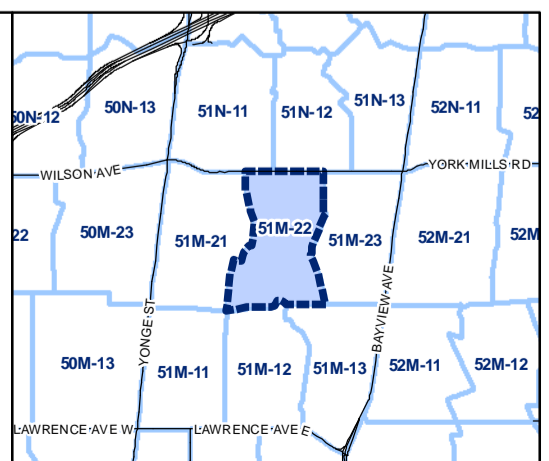
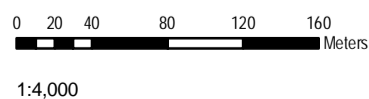


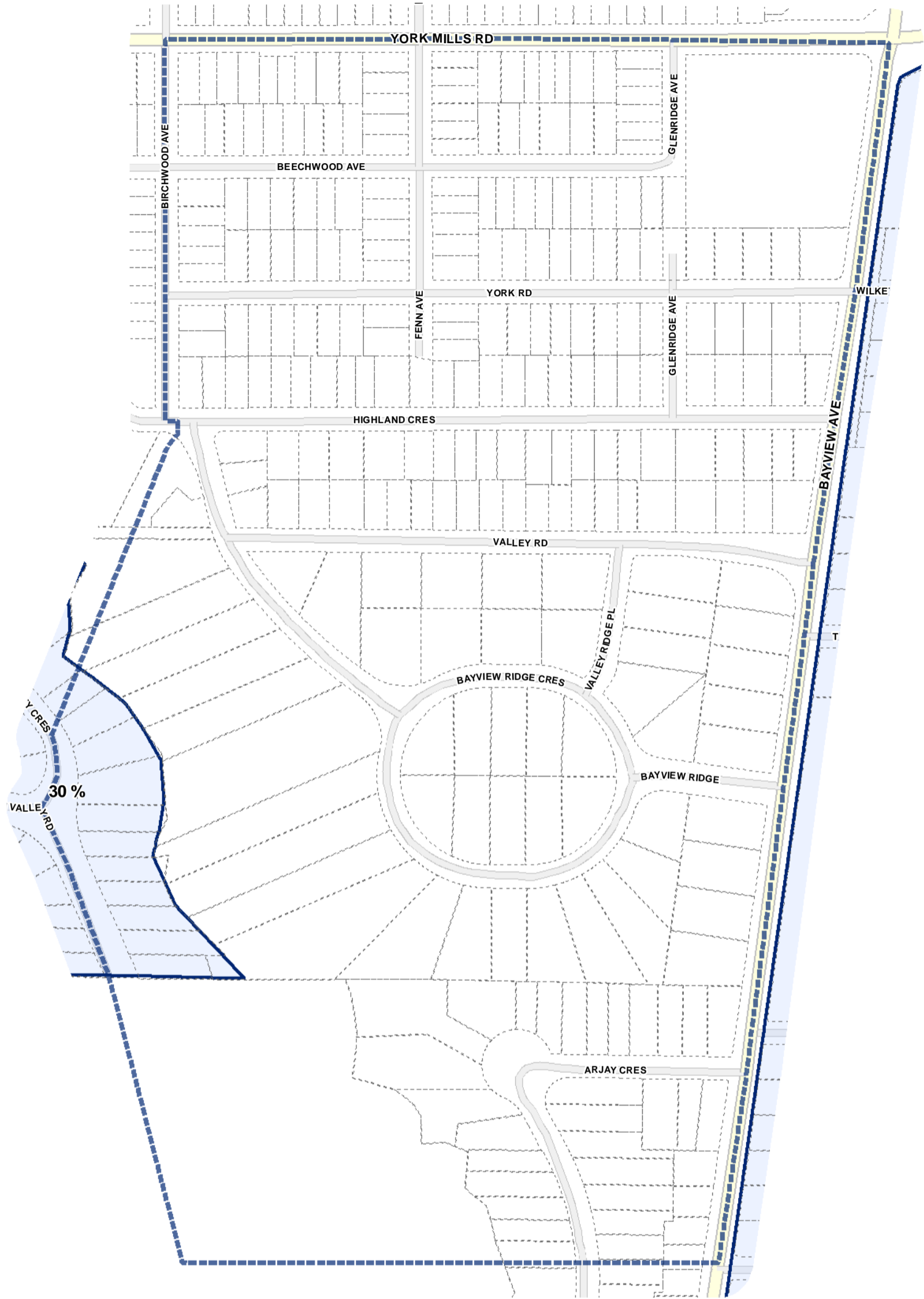
-  Lot Coverage Overlay
-  Map Sheet Boundary
-  Properties
-  Railway
-  Hydro Line



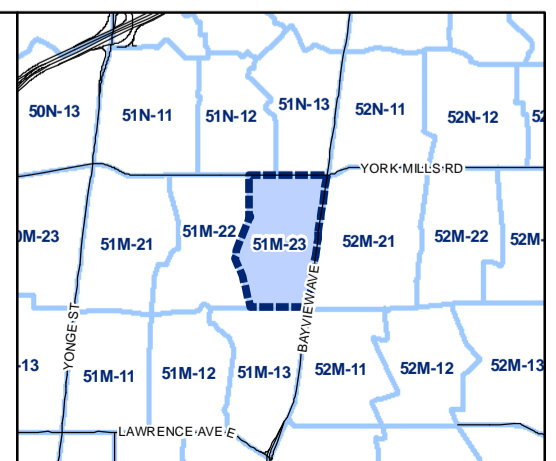
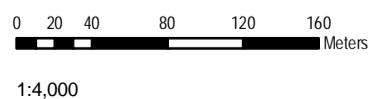


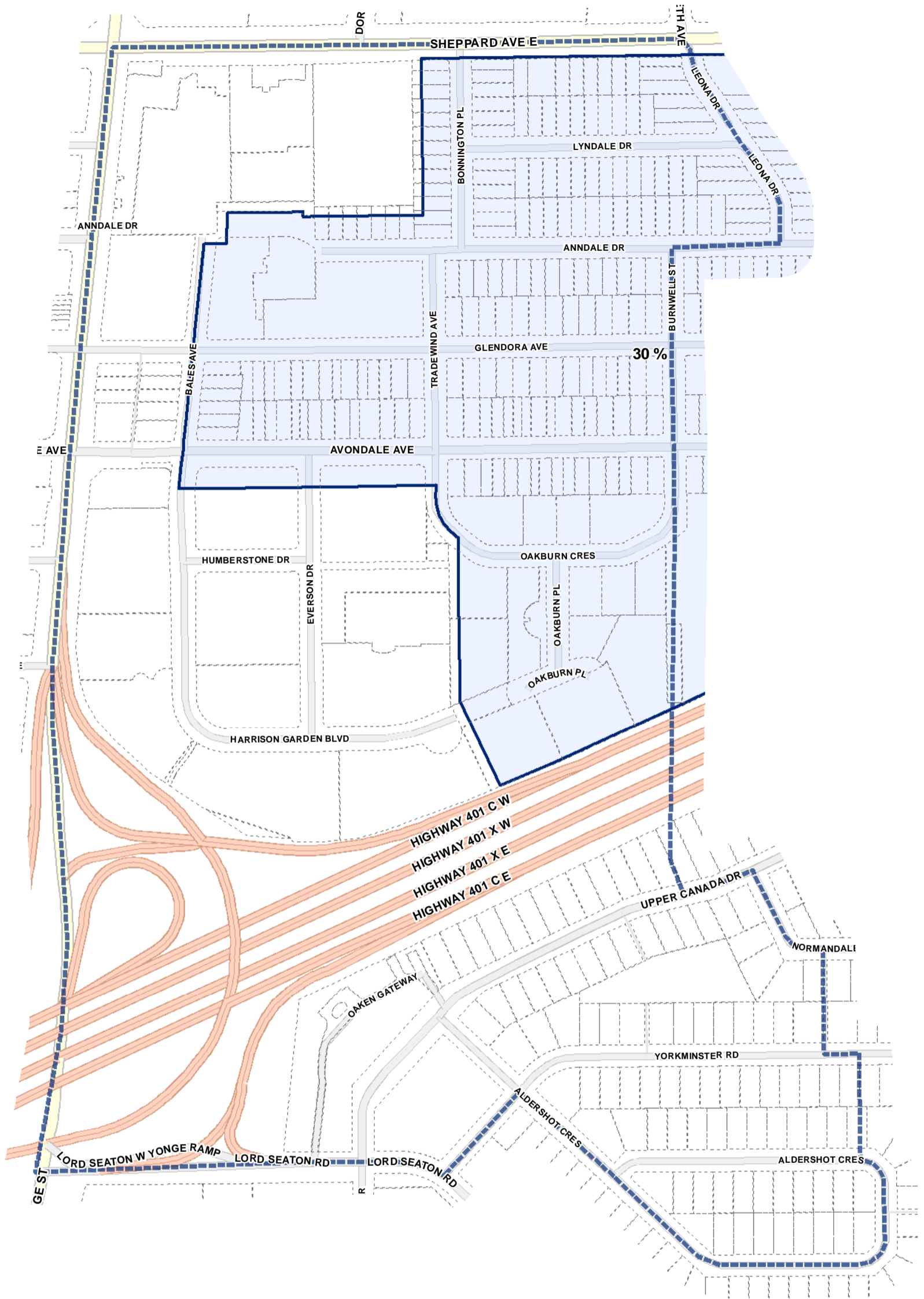
-  Lot Coverage Overlay
-  Map Sheet Boundary
-  Properties
-  Railway
-  Hydro Line



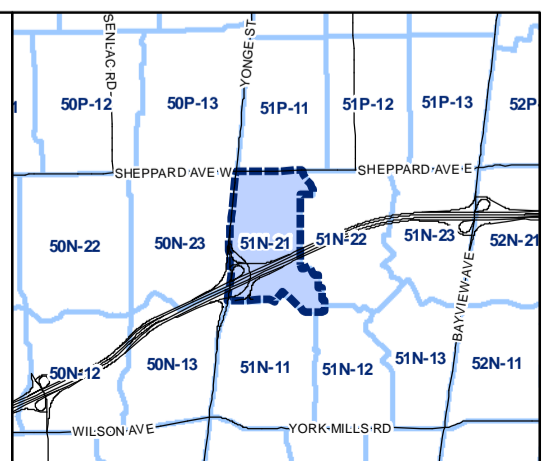
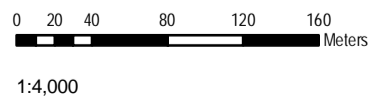


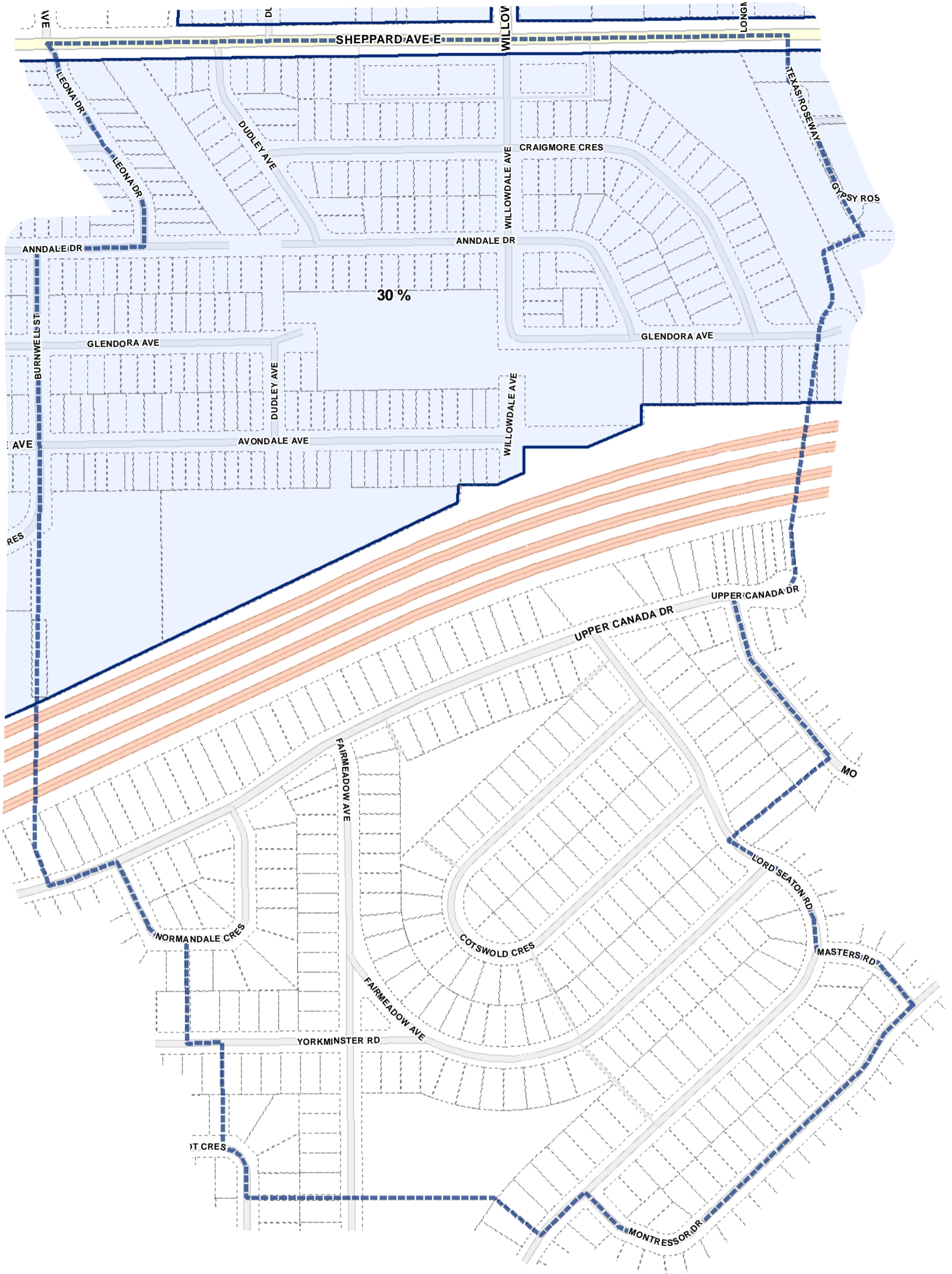
- Lot Coverage Overlay
- Map Sheet Boundary
- Properties
- Railway
- Hydro Line





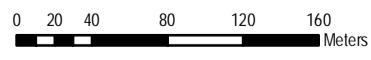


- Lot Coverage Overlay
- Map Sheet Boundary
- Properties
- Railway
- Hydro Line

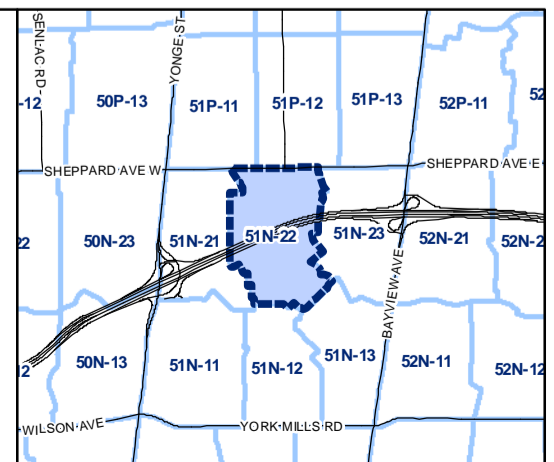


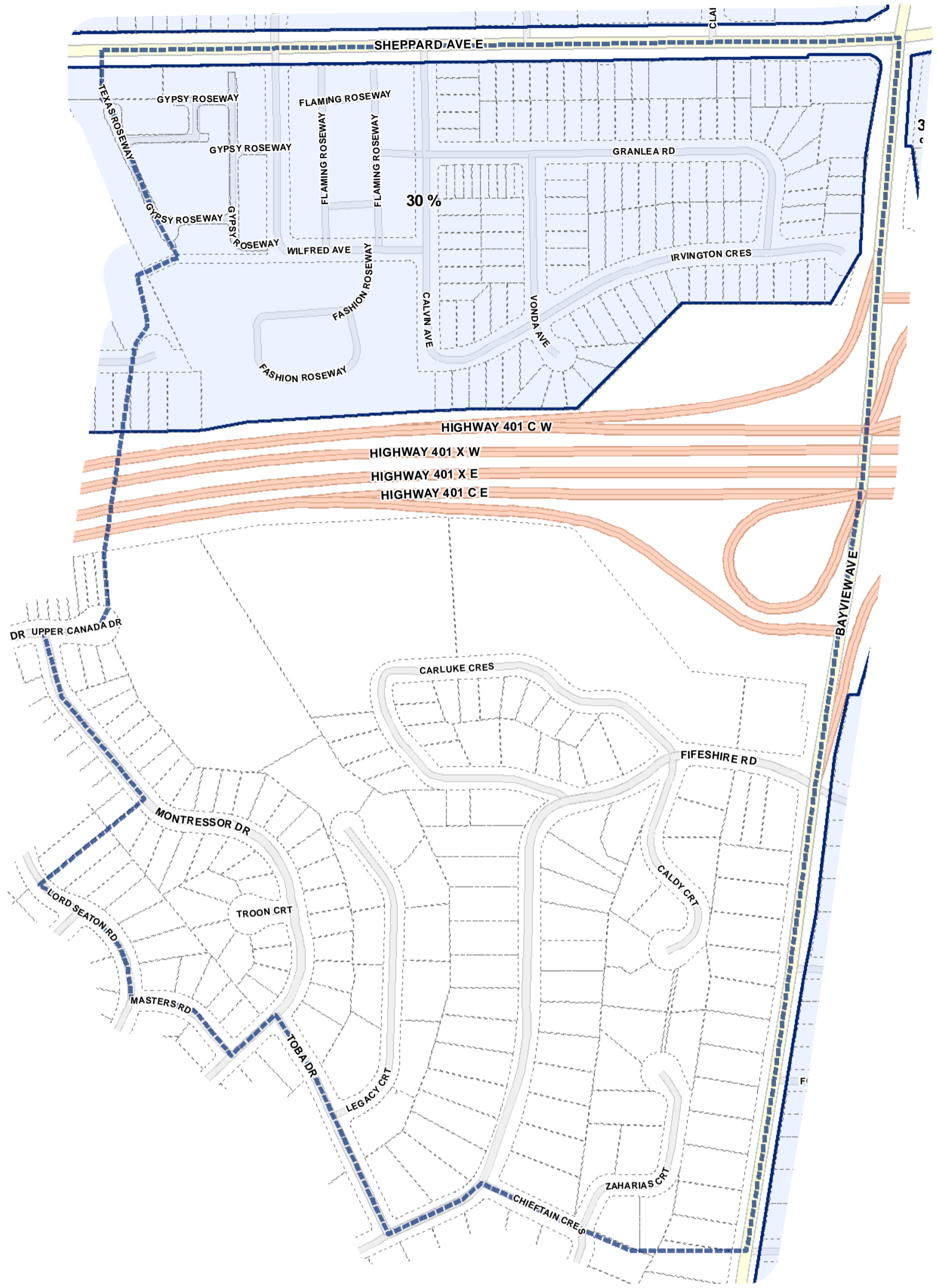







-  Lot Coverage Overlay
-  Map Sheet Boundary
-  Properties
-  Railway
-  Hydro Line

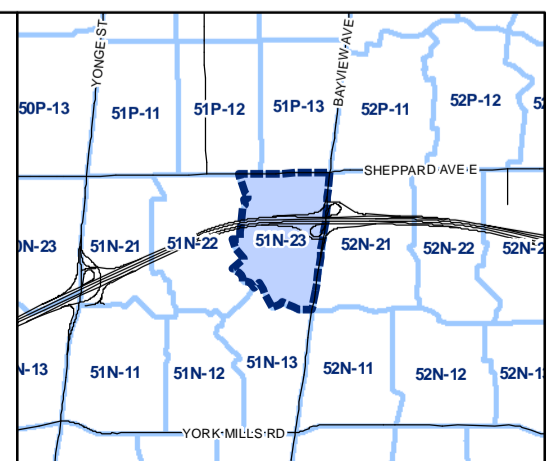
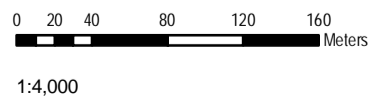


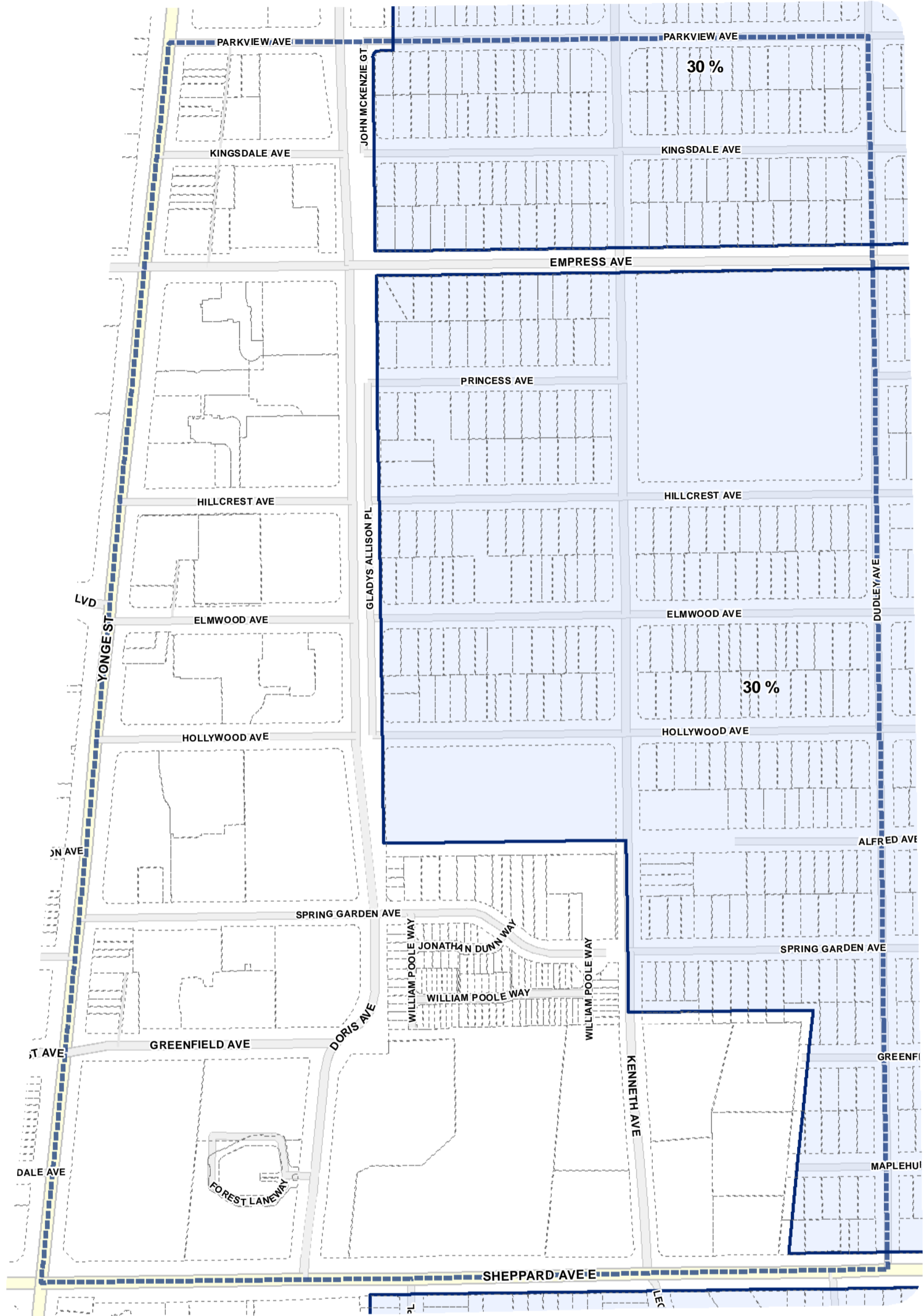
1:4,000





-  Lot Coverage Overlay
-  Map Sheet Boundary
-  Properties
-  Railway
-  Hydro Line

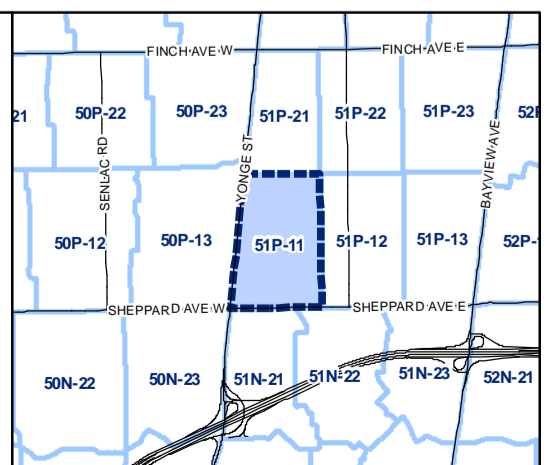
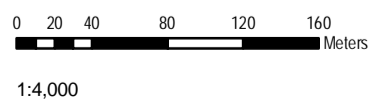


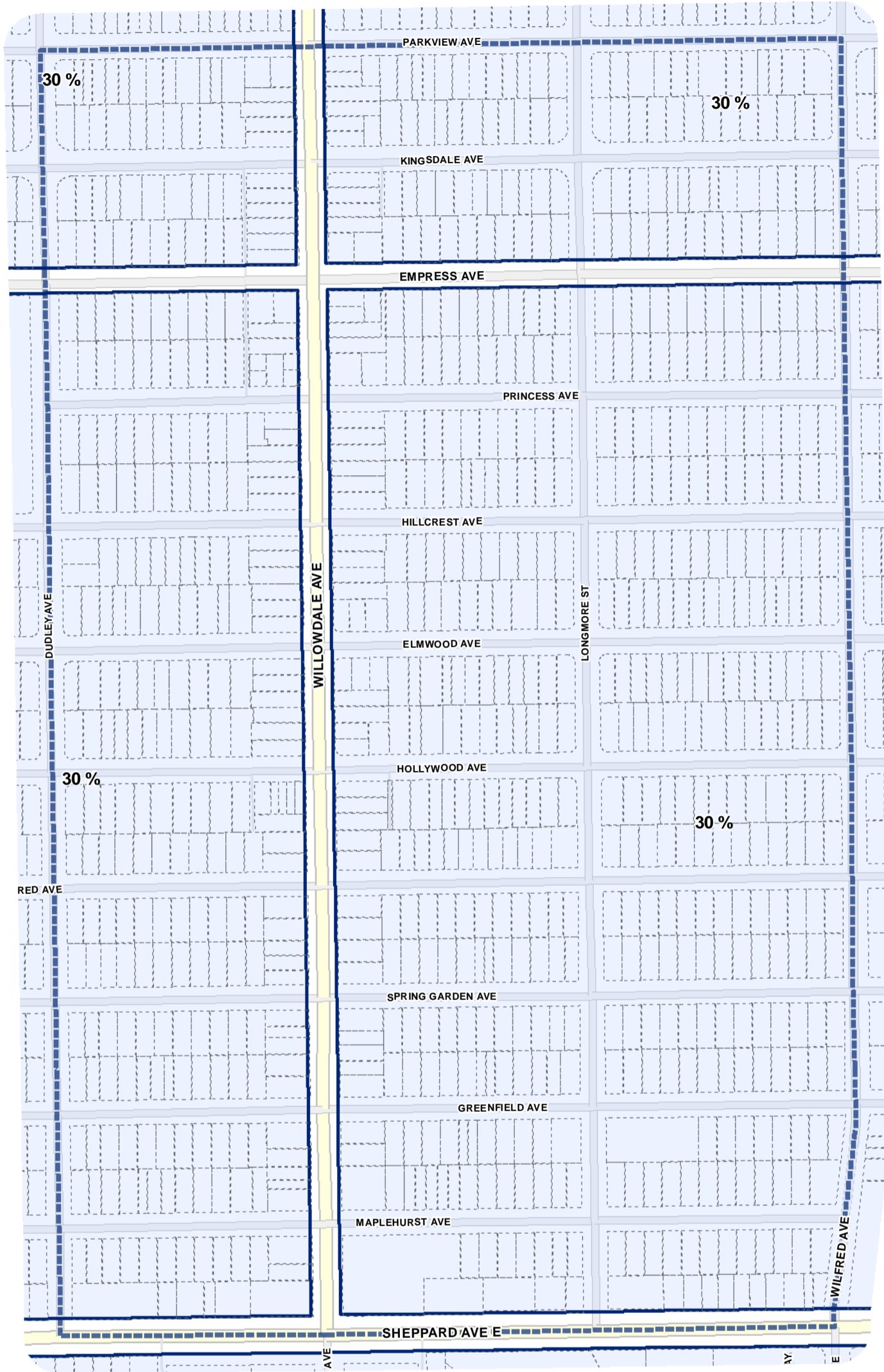







Lot Coverage Overlay Map

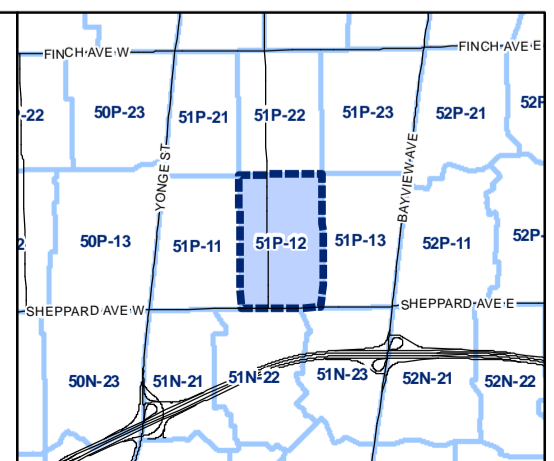
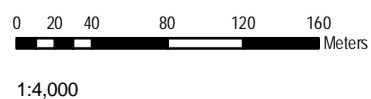
April 21, 2010
Planning & Growth Management
Committee Meeting

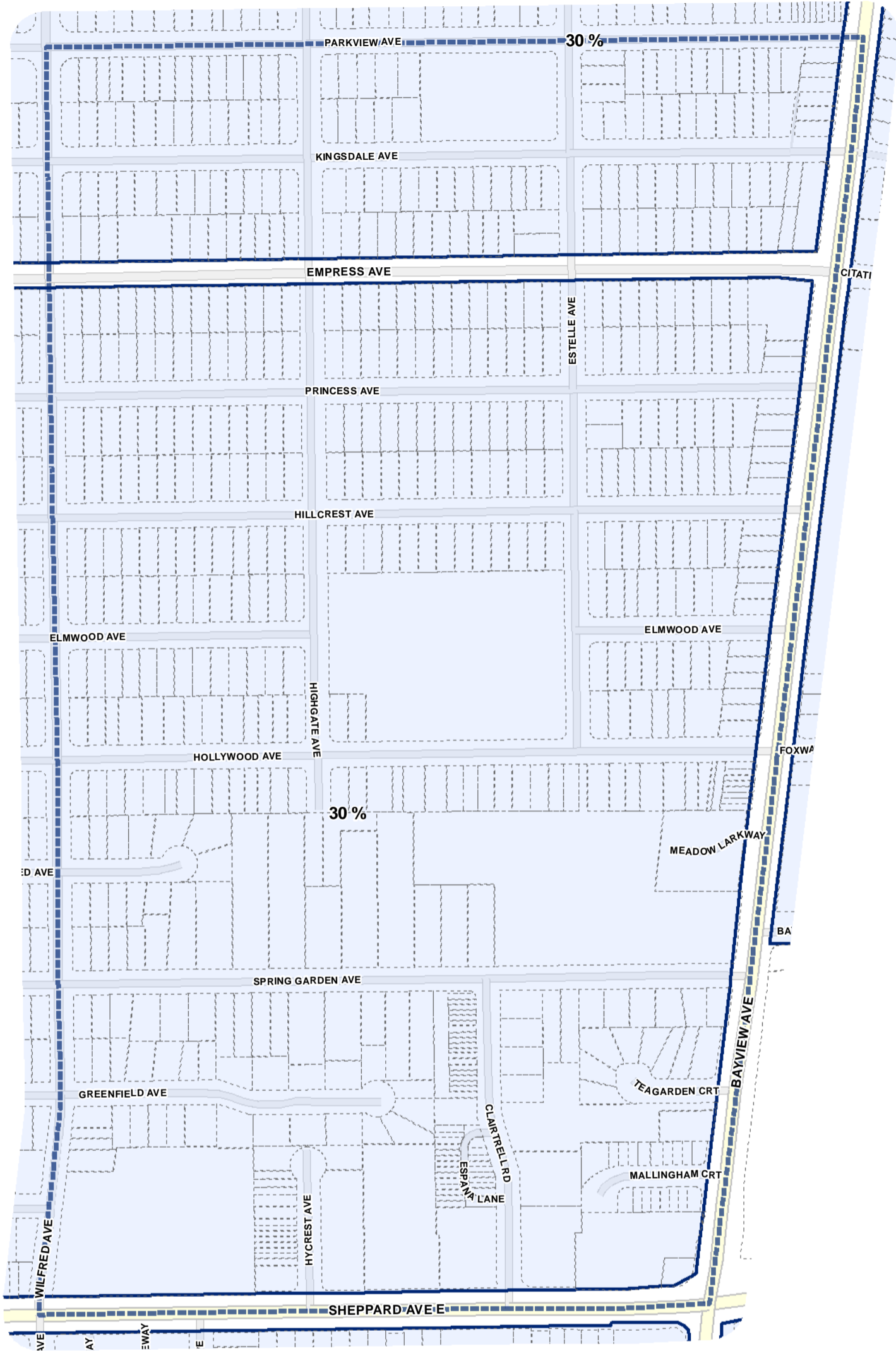
- Lot Coverage Overlay
- Map Sheet Boundary
- Properties
- Railway
- Hydro Line





-  Lot Coverage Overlay
-  Map Sheet Boundary
-  Properties
-  Railway
-  Hydro Line

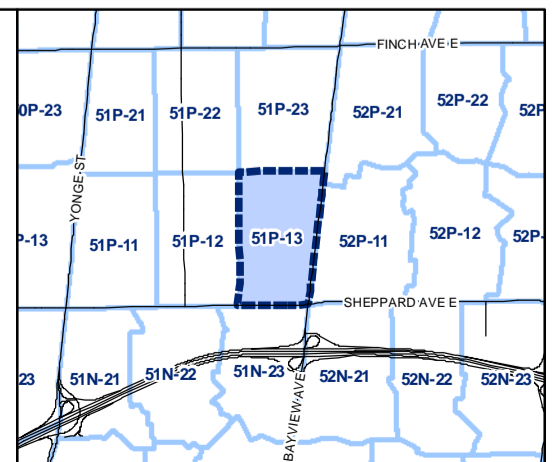


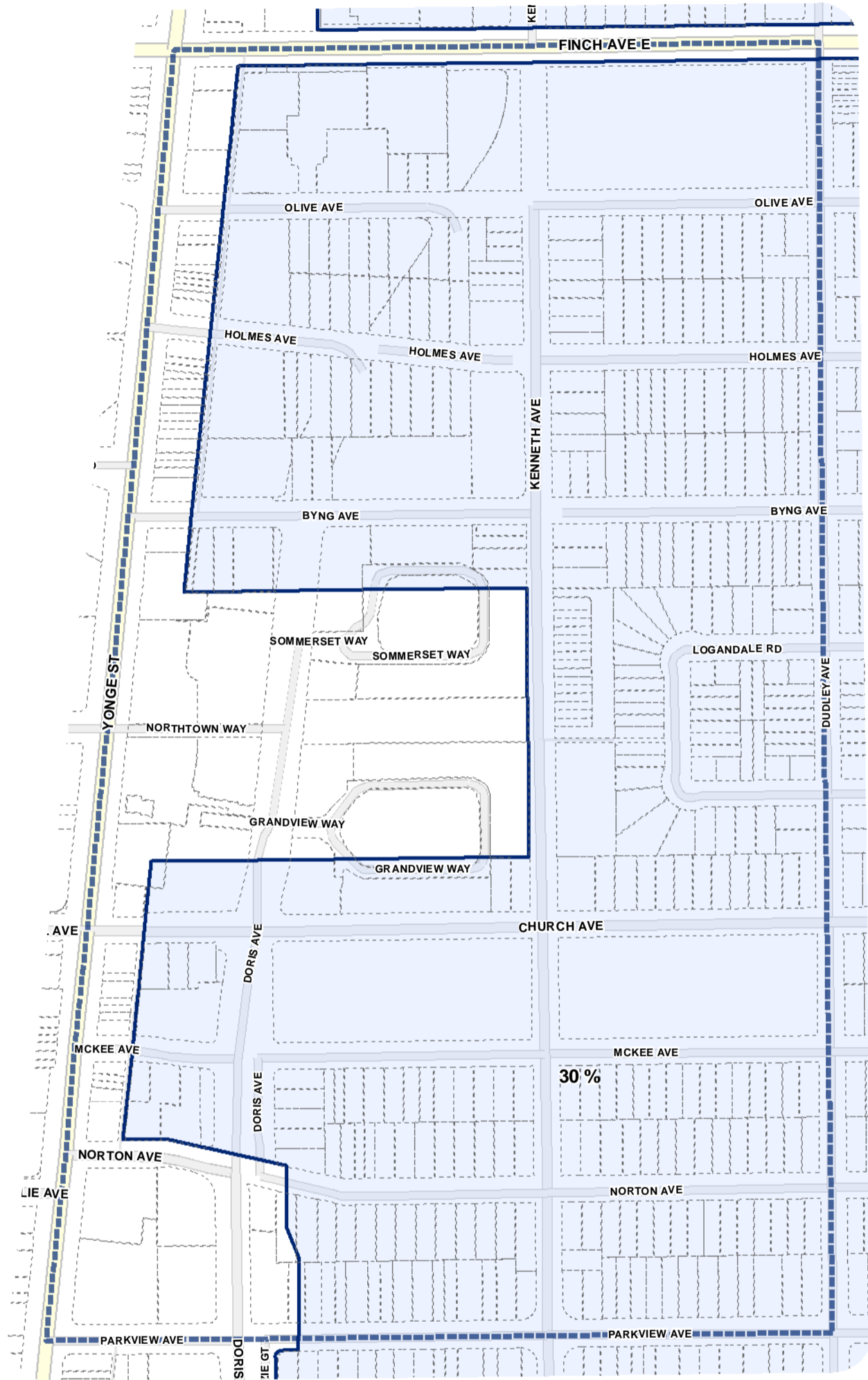


Lot Coverage Overlay Map

April 21, 2010
Planning & Growth Management
Committee Meeting

- Lot Coverage Overlay
- Map Sheet Boundary
- Properties
- Railway
- Hydro Line

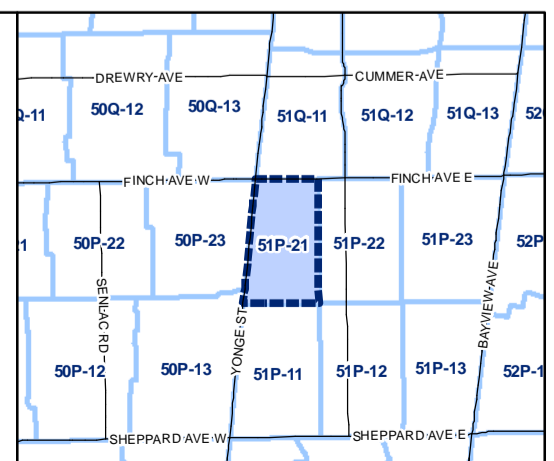
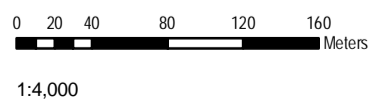


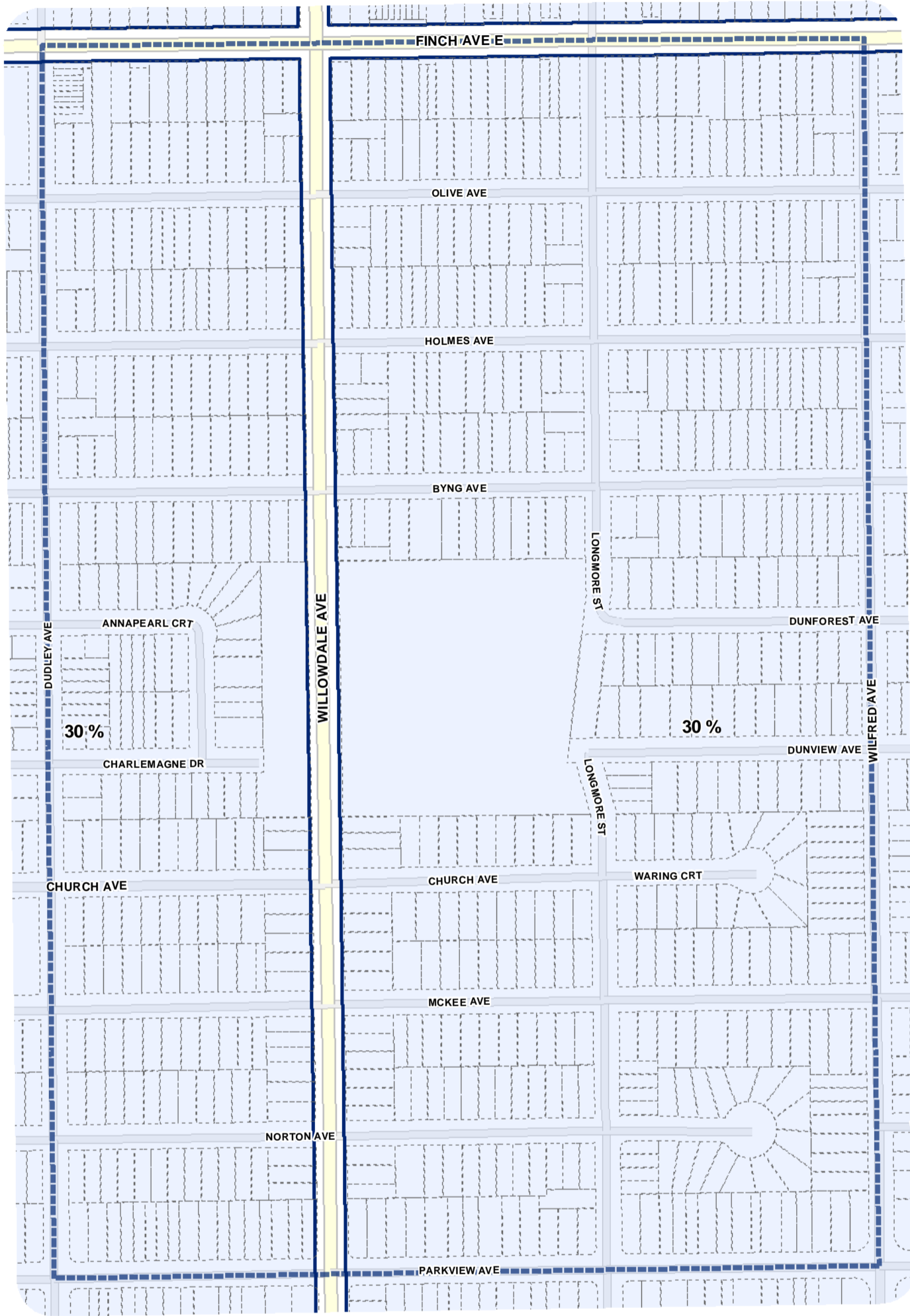







Lot Coverage Overlay Map

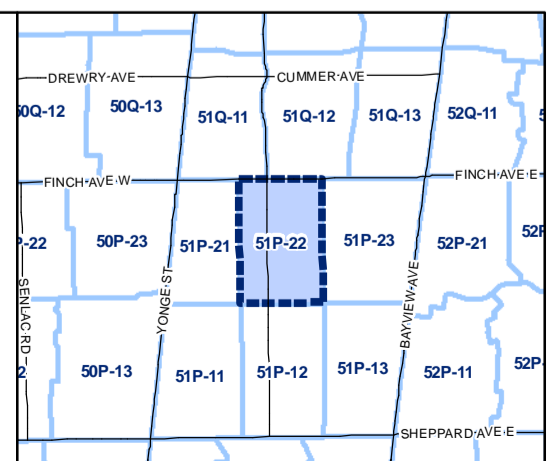
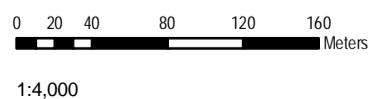
April 21, 2010
Planning & Growth Management
Committee Meeting

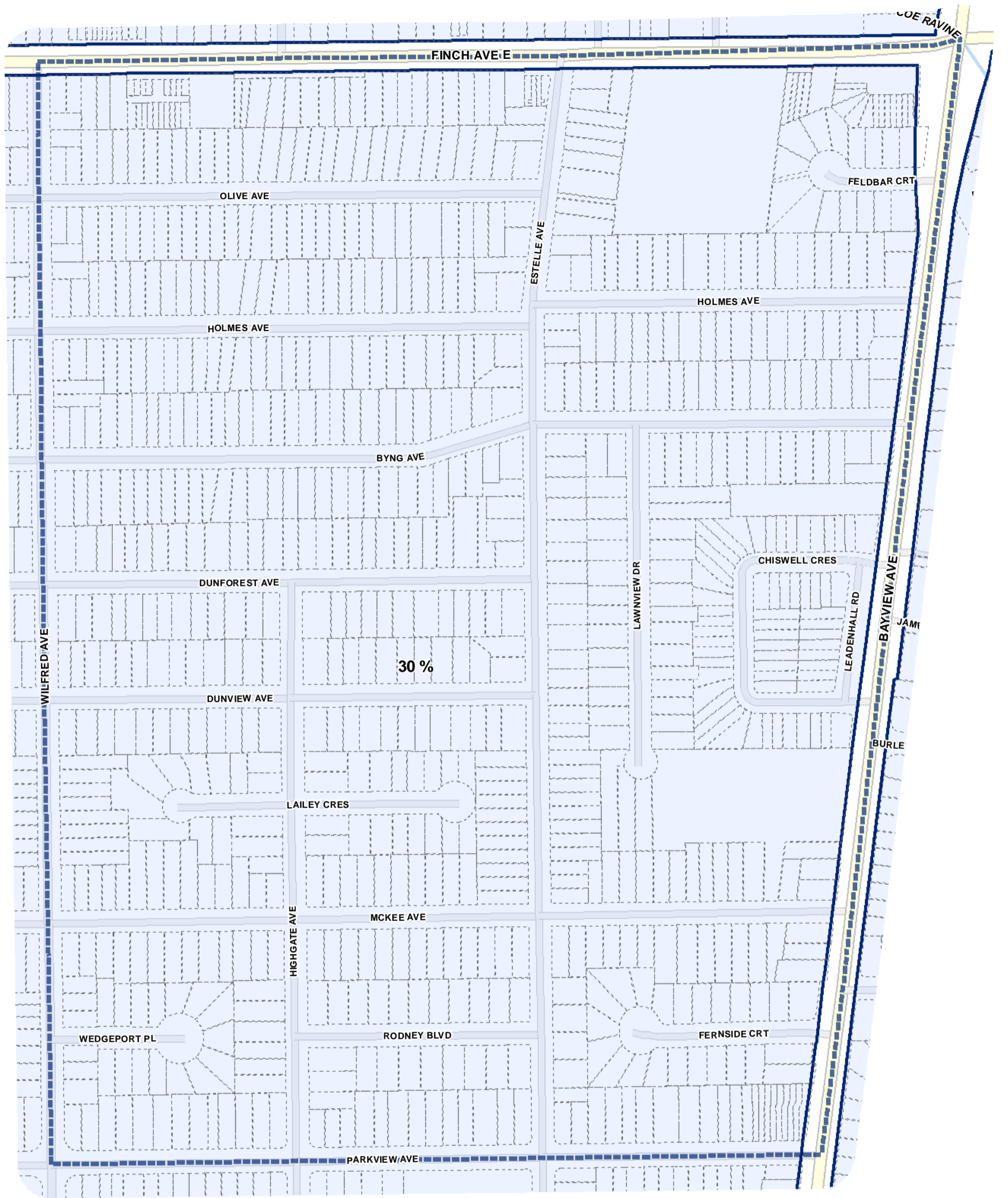
- Lot Coverage Overlay
- Map Sheet Boundary
- Properties
- Railway
- Hydro Line








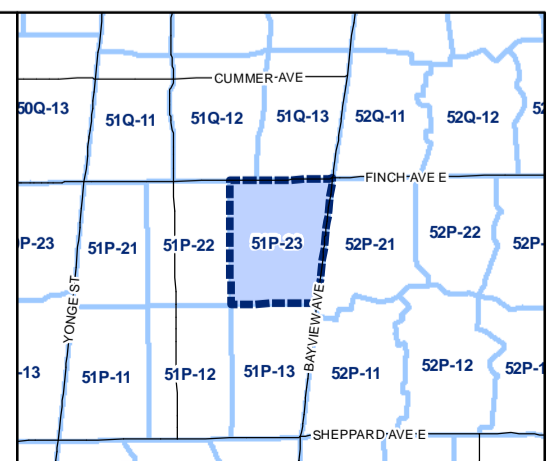


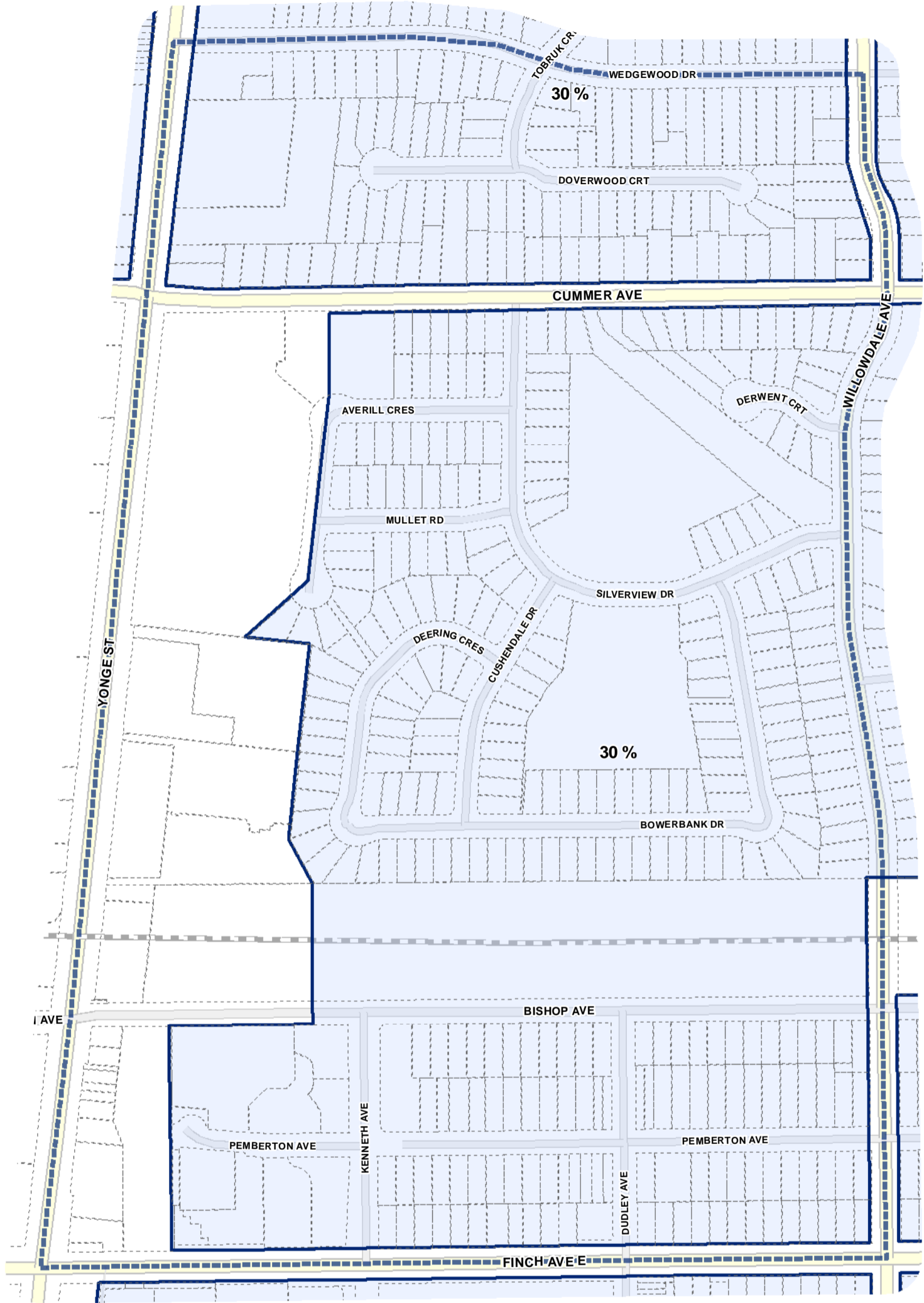
-  Lot Coverage Overlay
-  Map Sheet Boundary
-  Properties
-  Railway
-  Hydro Line



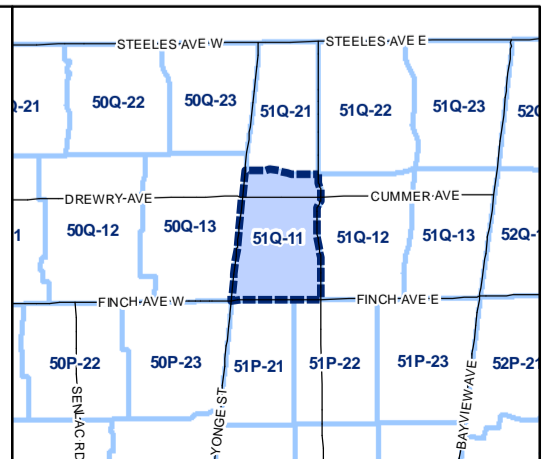
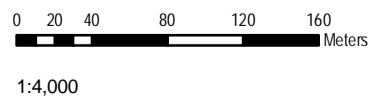


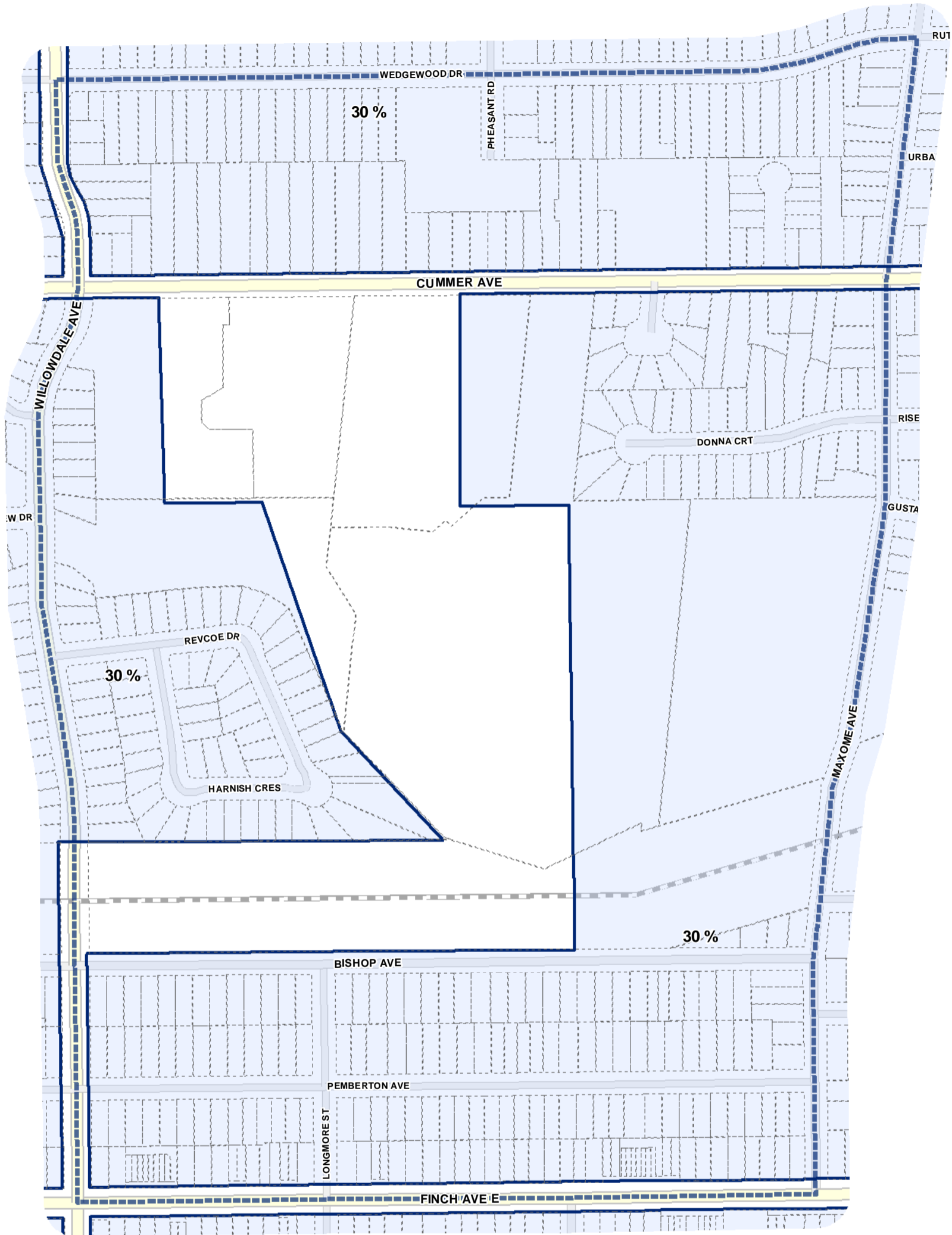
-  Lot Coverage Overlay
-  Map Sheet Boundary
-  Properties
-  Railway
-  Hydro Line



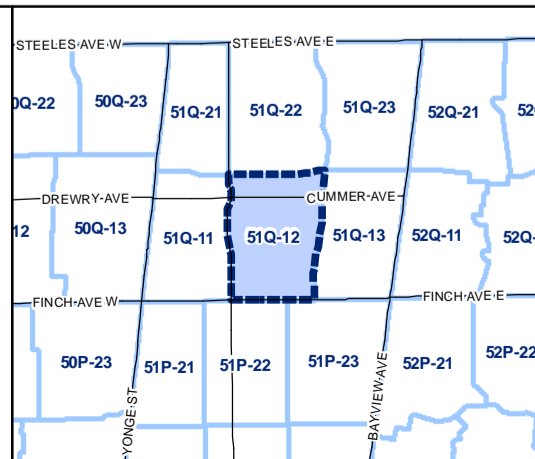
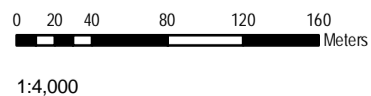


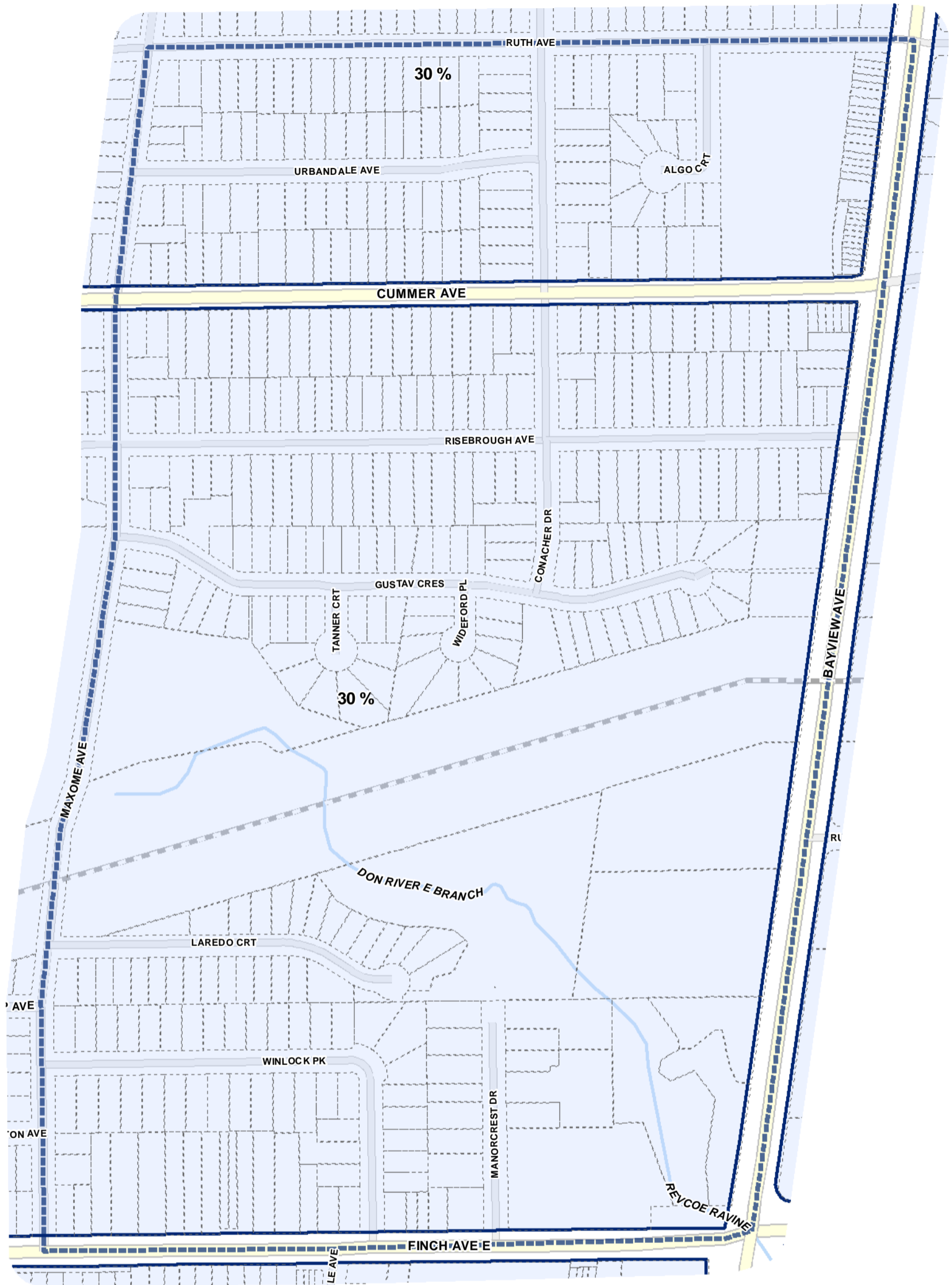
- Lot Coverage Overlay
- Map Sheet Boundary
- Properties
- Railway
- Hydro Line



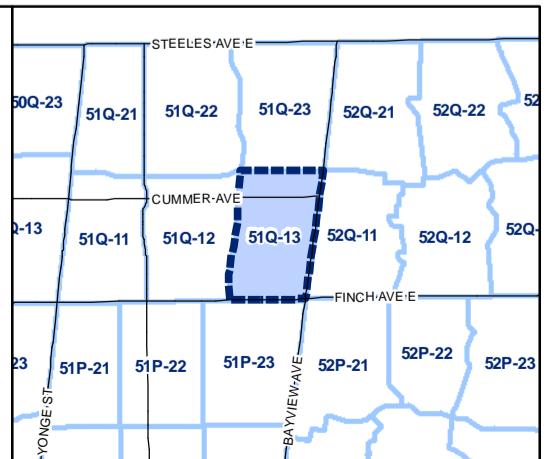
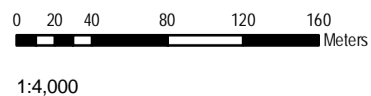


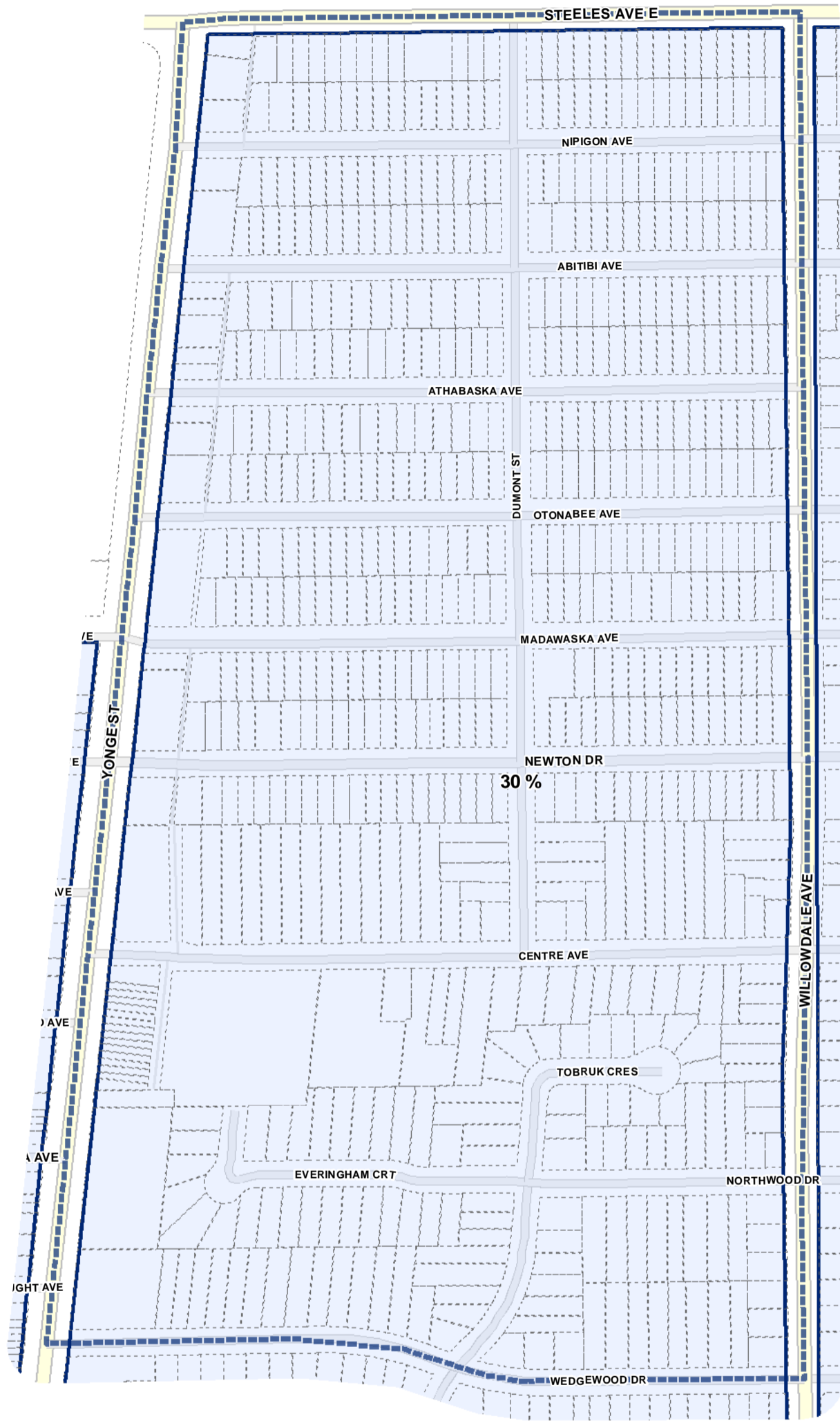
- Lot Coverage Overlay
- Map Sheet Boundary
- Properties
- Railway
- Hydro Line



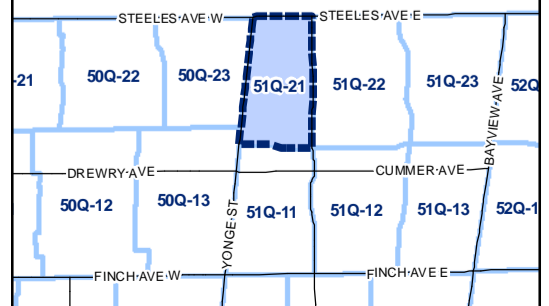


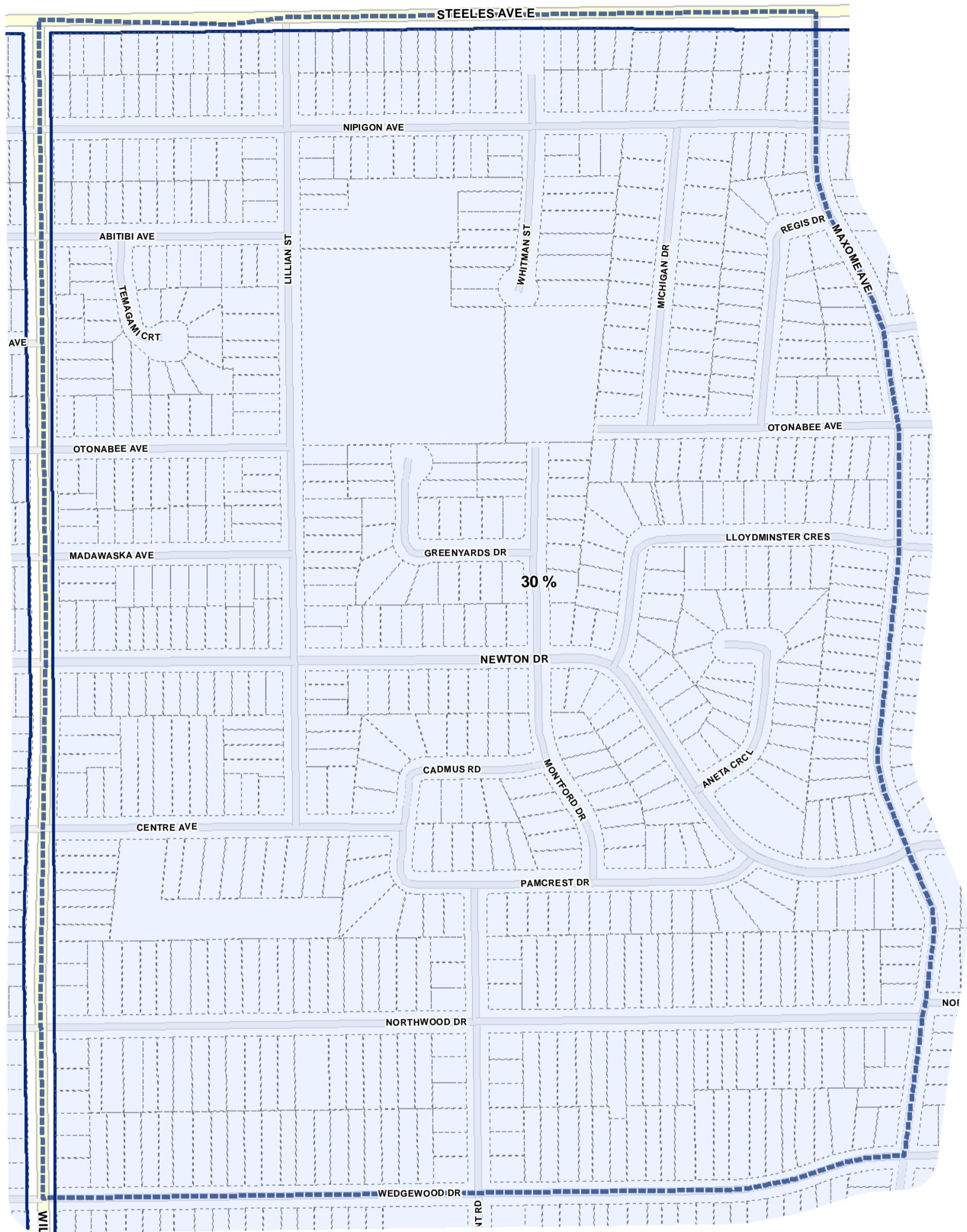
- Lot Coverage Overlay
- Map Sheet Boundary
- Properties
- Railway
- Hydro Line



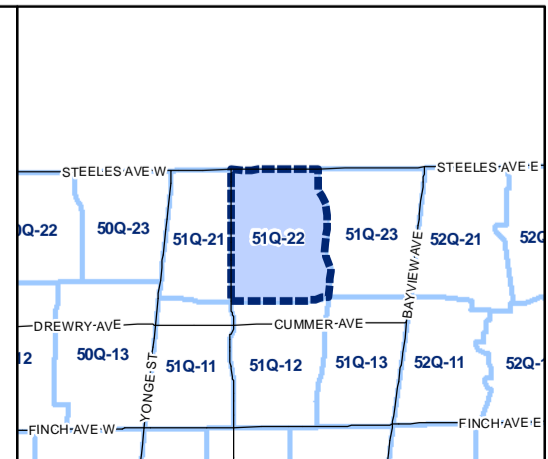


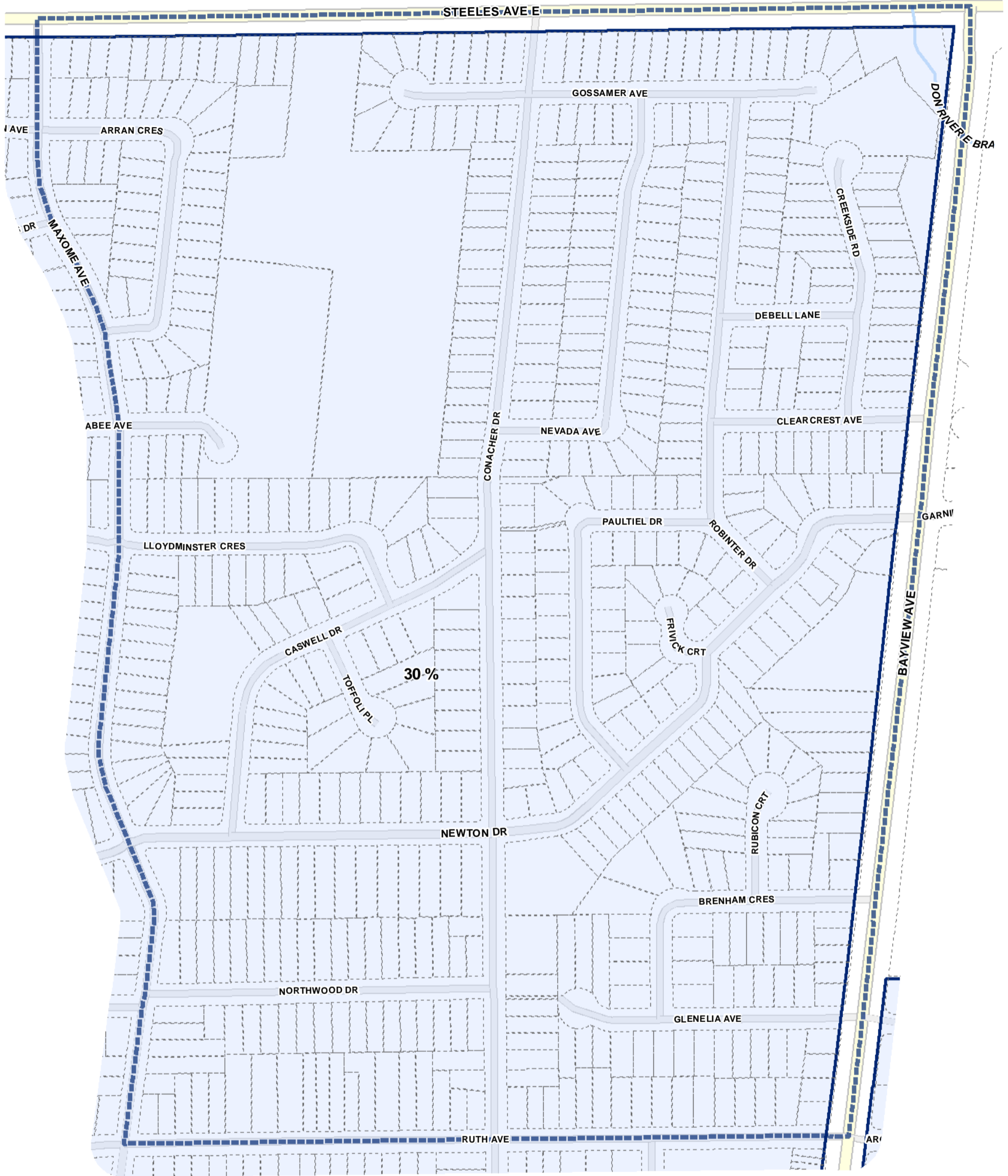
- Lot Coverage Overlay
- Map Sheet Boundary
- Properties
- Railway
- Hydro Line



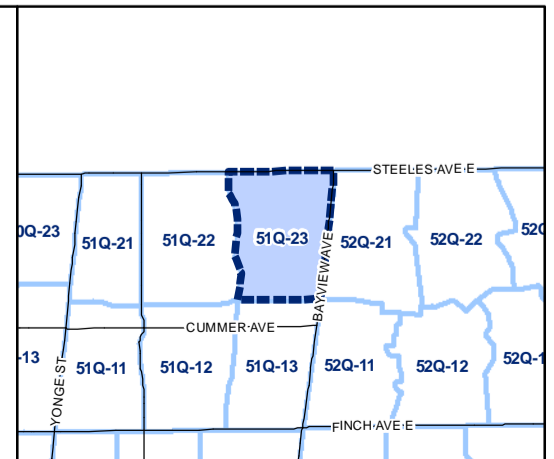
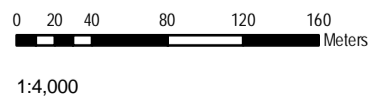


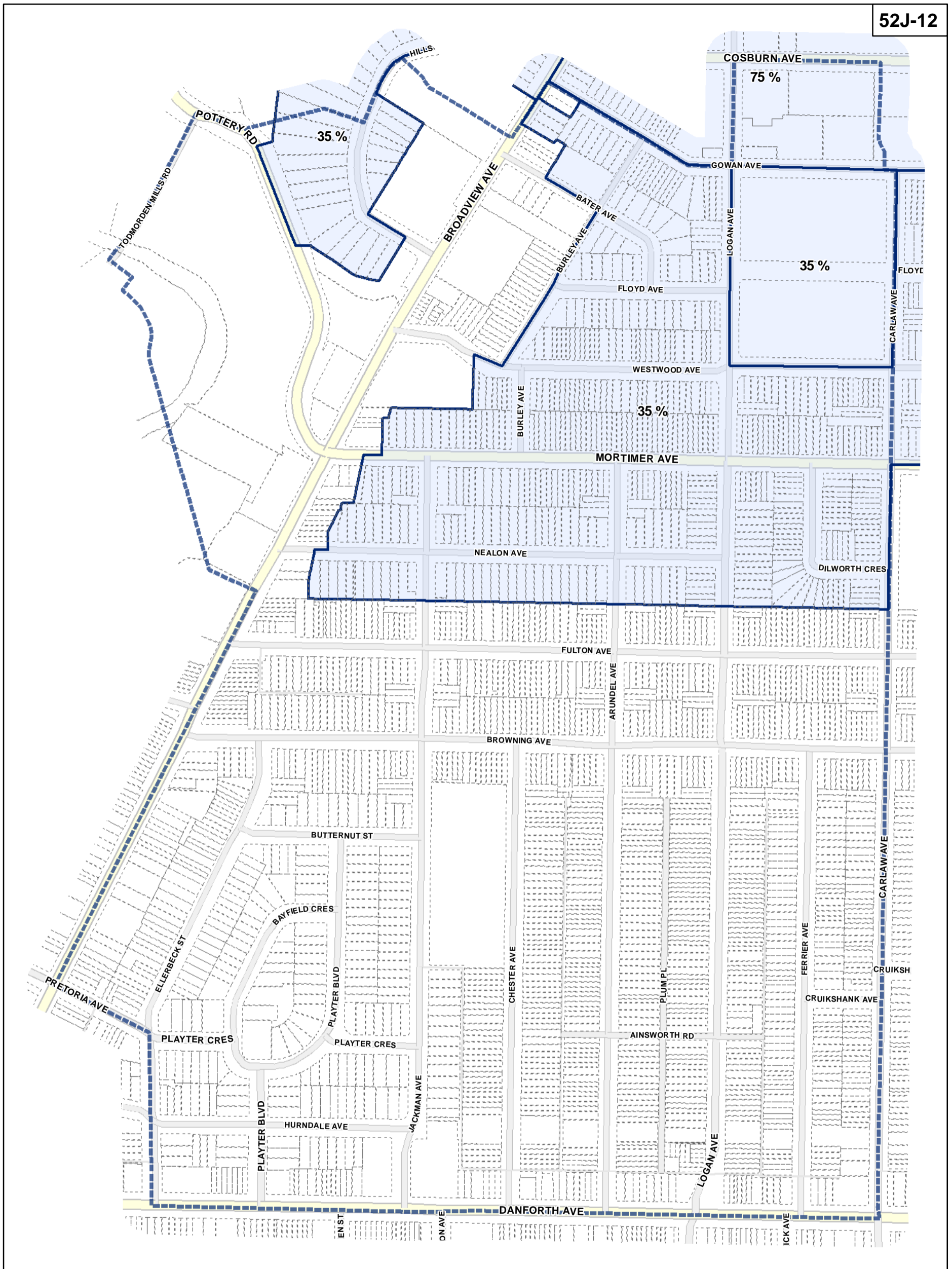
- Lot Coverage Overlay
- Map Sheet Boundary
- Properties
- Railway
- Hydro Line





- Lot Coverage Overlay
- Map Sheet Boundary
- Properties
- Railway
- Hydro Line

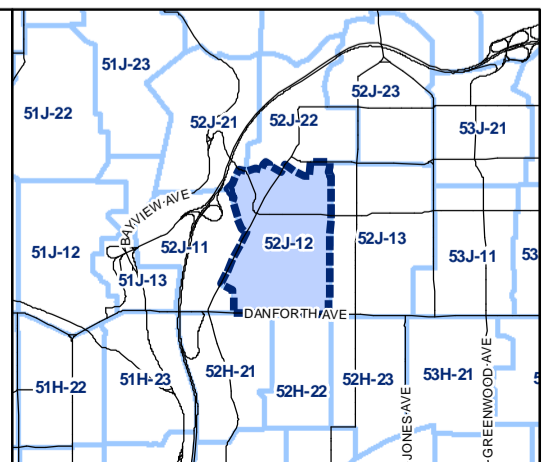
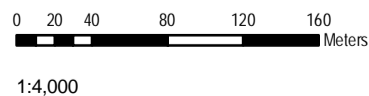


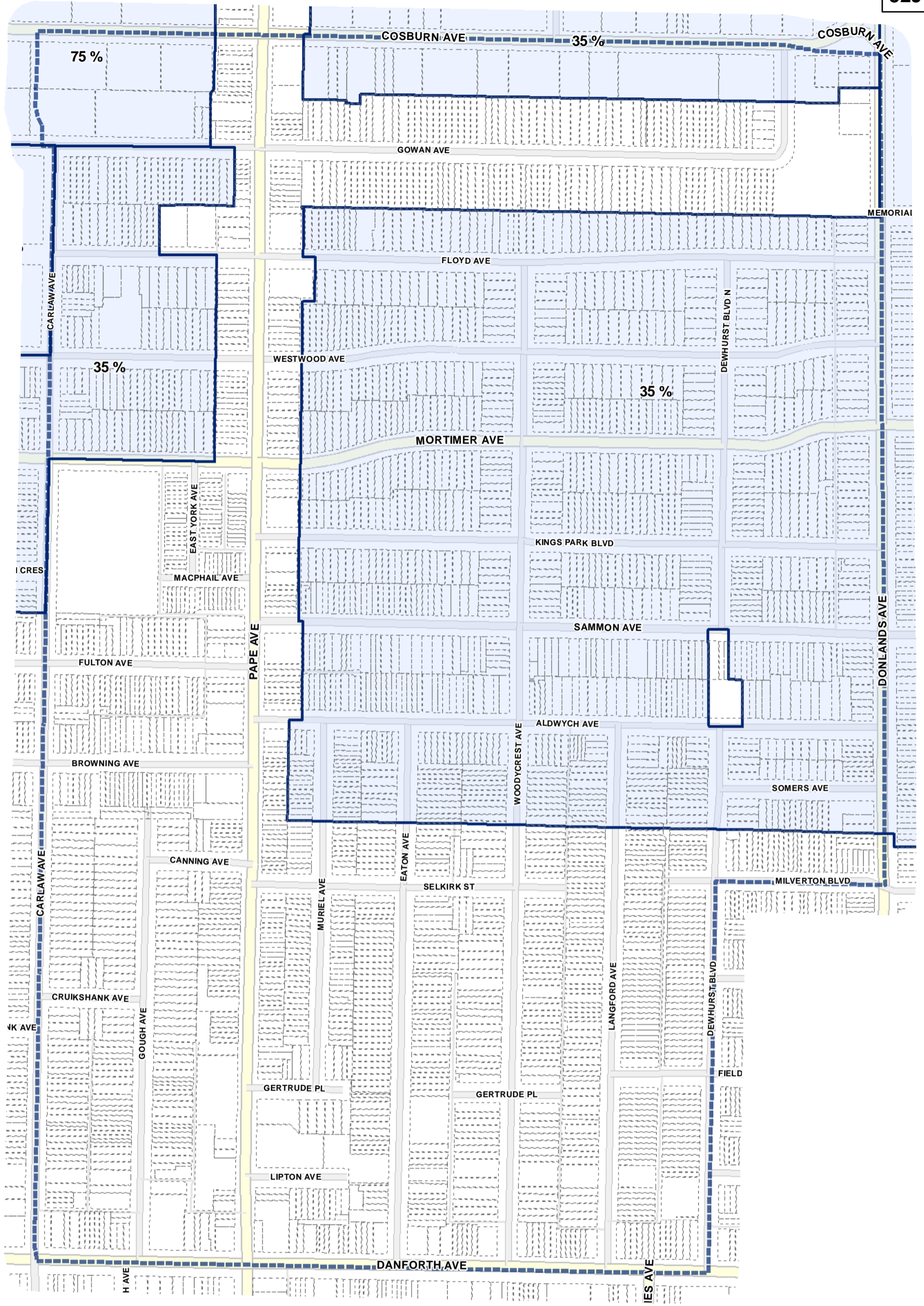


Lot Coverage Overlay Map

April 21, 2010
Planning & Growth Management
Committee Meeting

- Lot Coverage Overlay
- Map Sheet Boundary
- Properties
- Railway
- Hydro Line

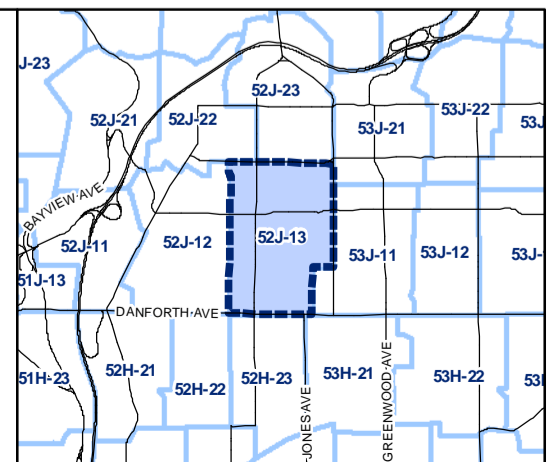
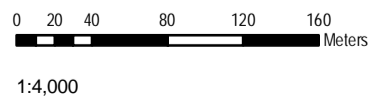


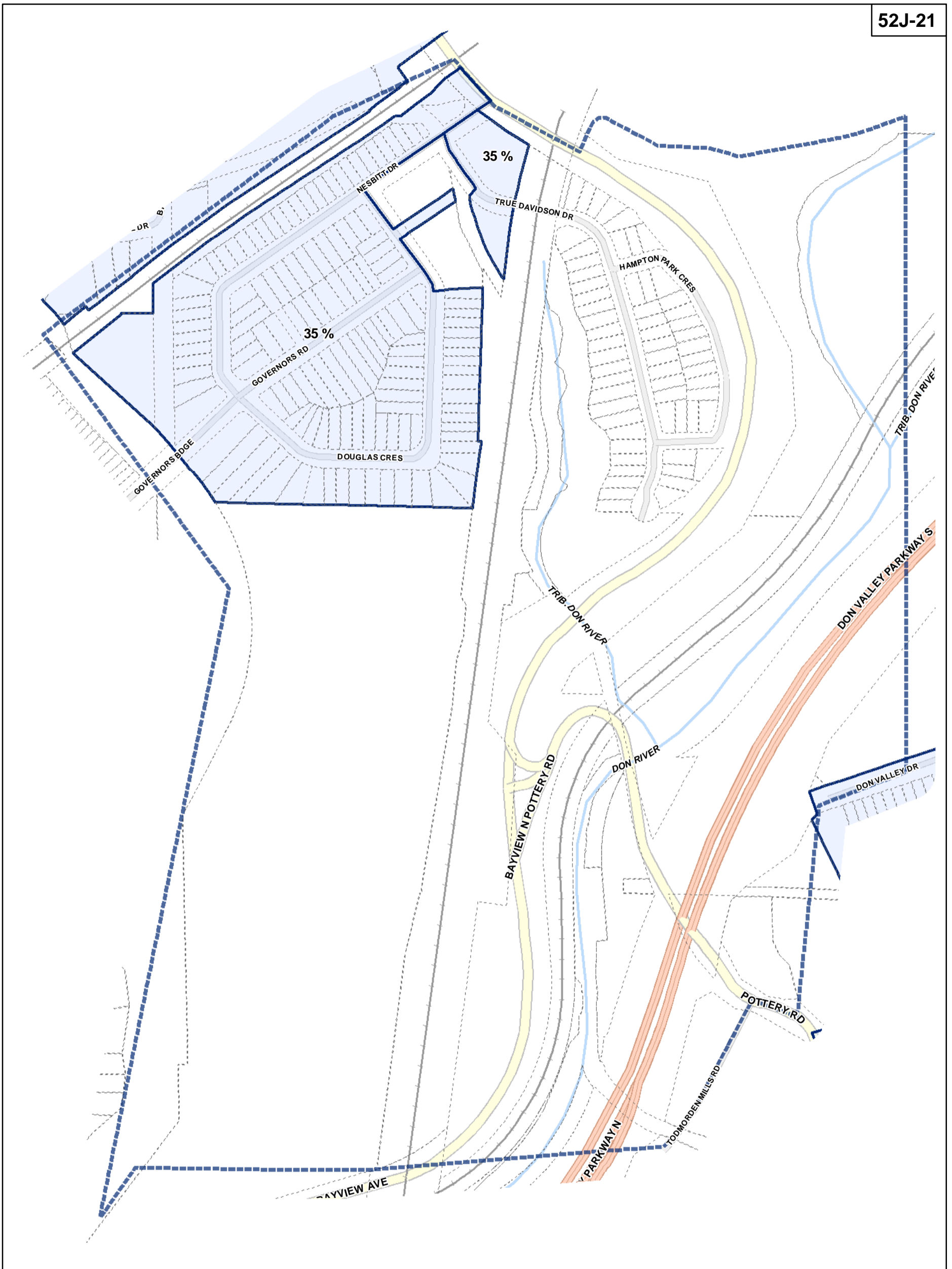


Lot Coverage Overlay Map

April 21, 2010
Planning & Growth Management
Committee Meeting






- Lot Coverage Overlay
- Map Sheet Boundary
- Properties
- Railway
- Hydro Line

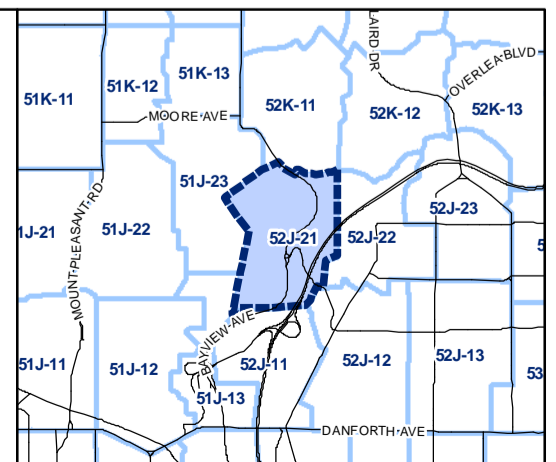
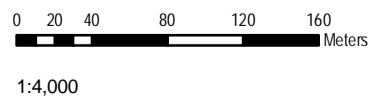


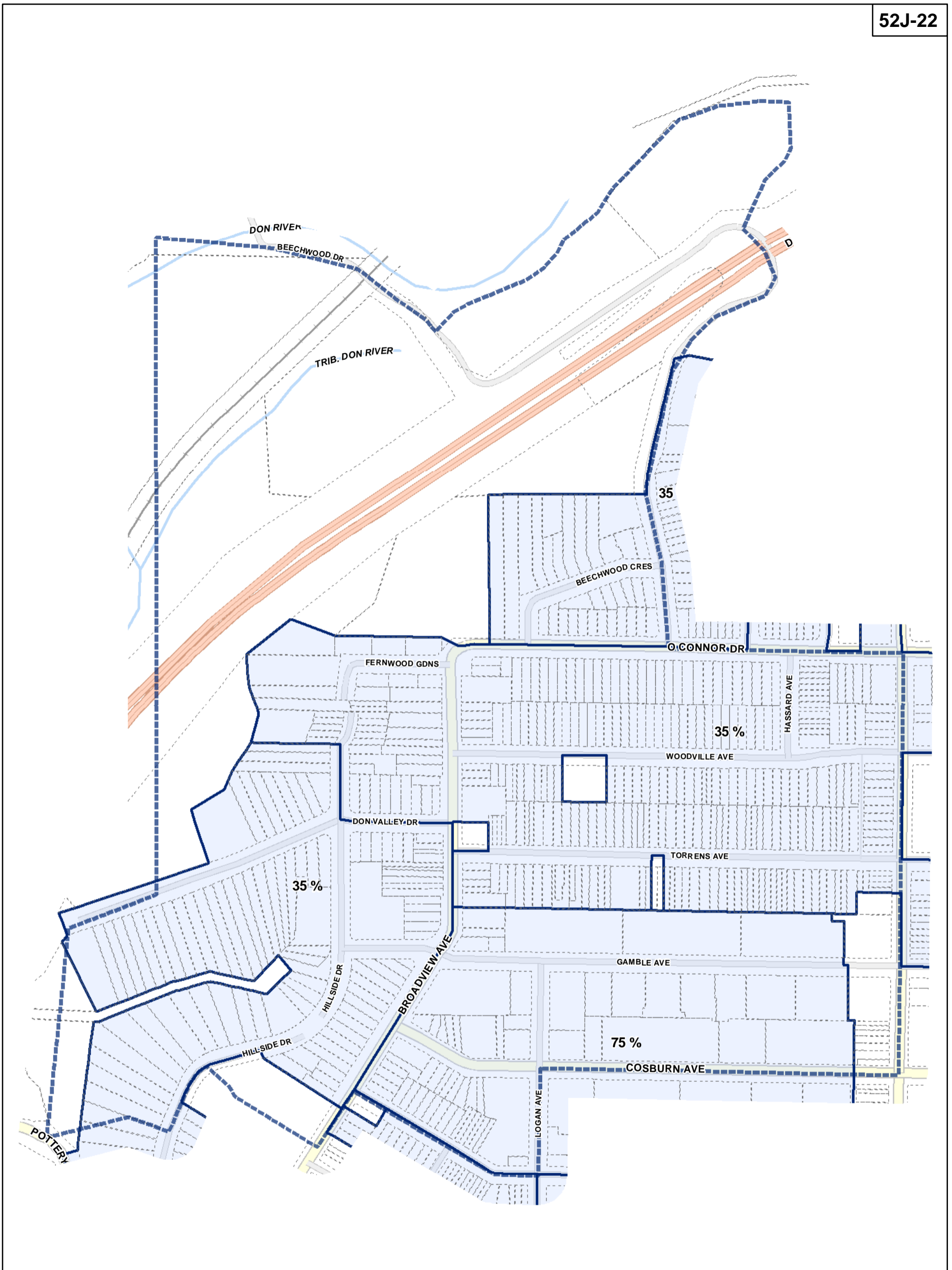







Lot Coverage Overlay Map

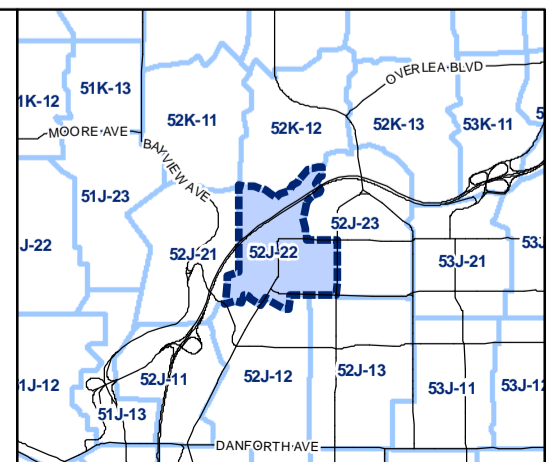
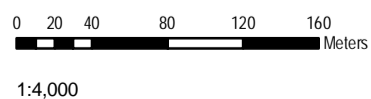
April 21, 2010
Planning & Growth Management
Committee Meeting

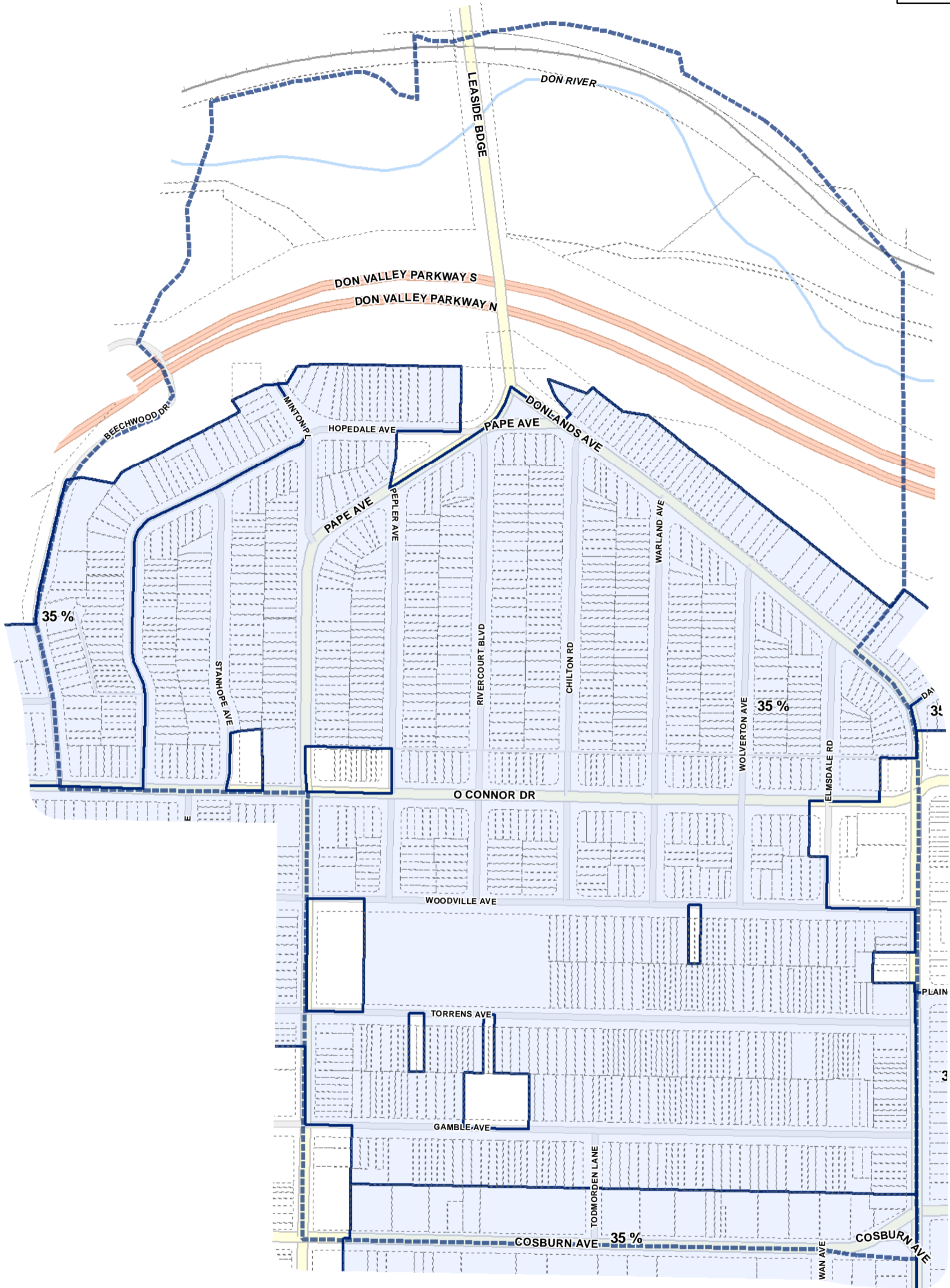
-  Lot Coverage Overlay
-  Map Sheet Boundary
-  Properties
-  Railway
-  Hydro Line



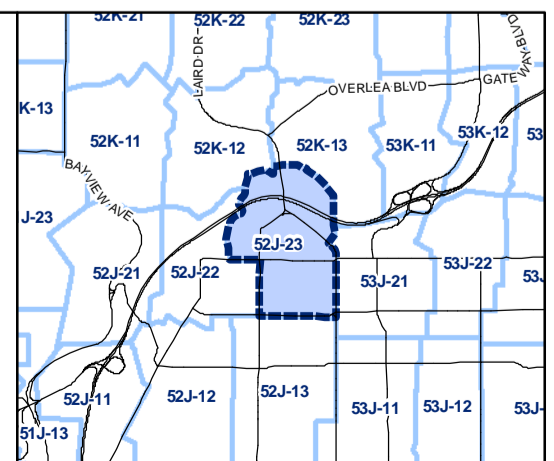
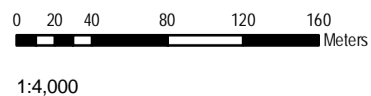


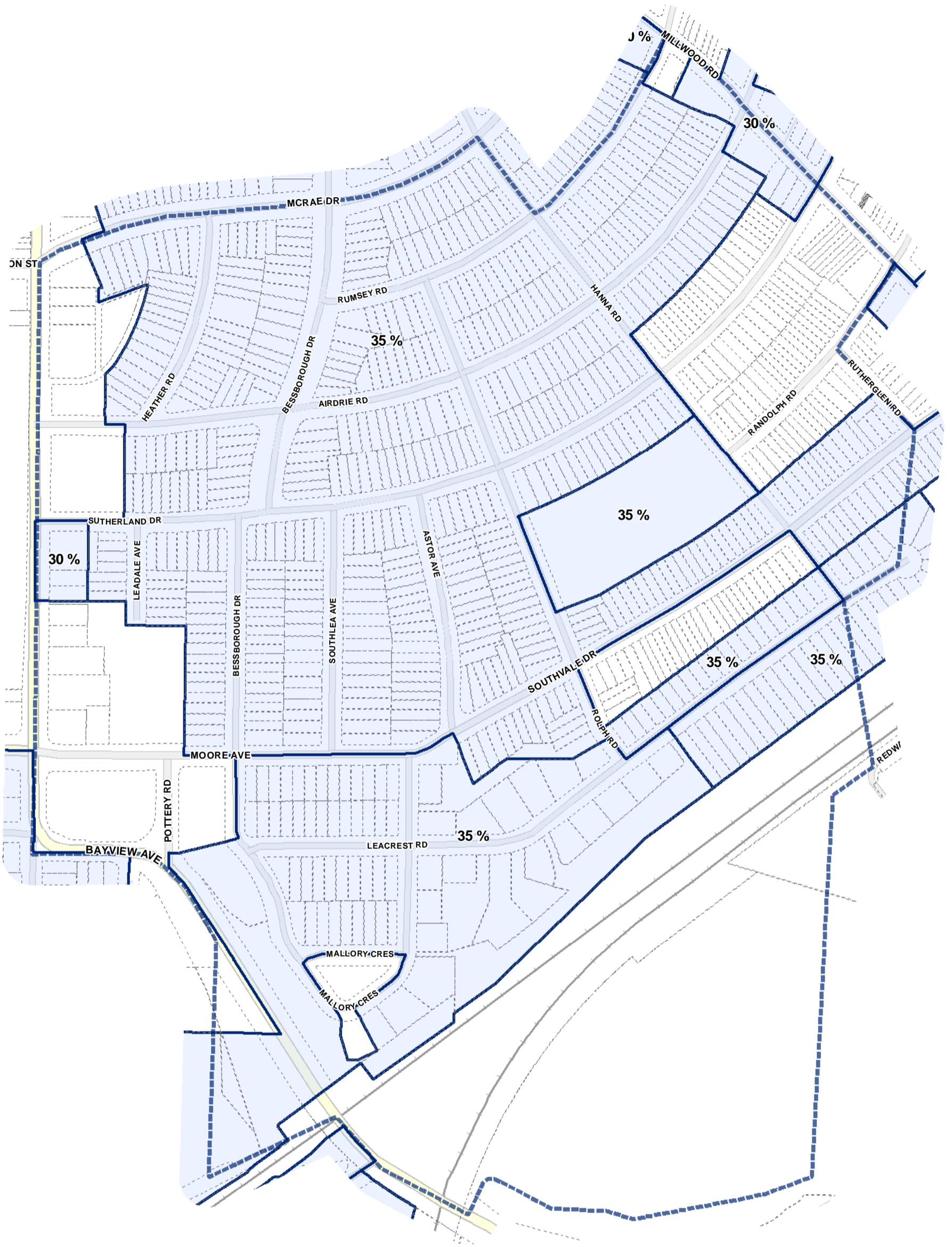
-  Lot Coverage Overlay
-  Map Sheet Boundary
-  Properties
-  Railway
-  Hydro Line





- Lot Coverage Overlay
- Map Sheet Boundary
- Properties
- Railway
- Hydro Line

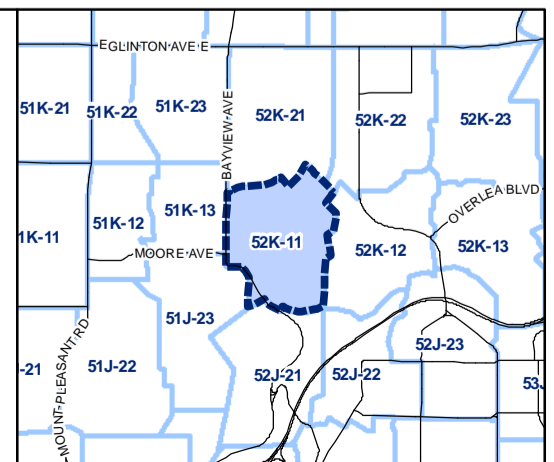
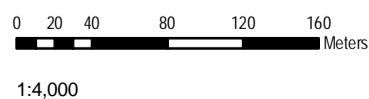


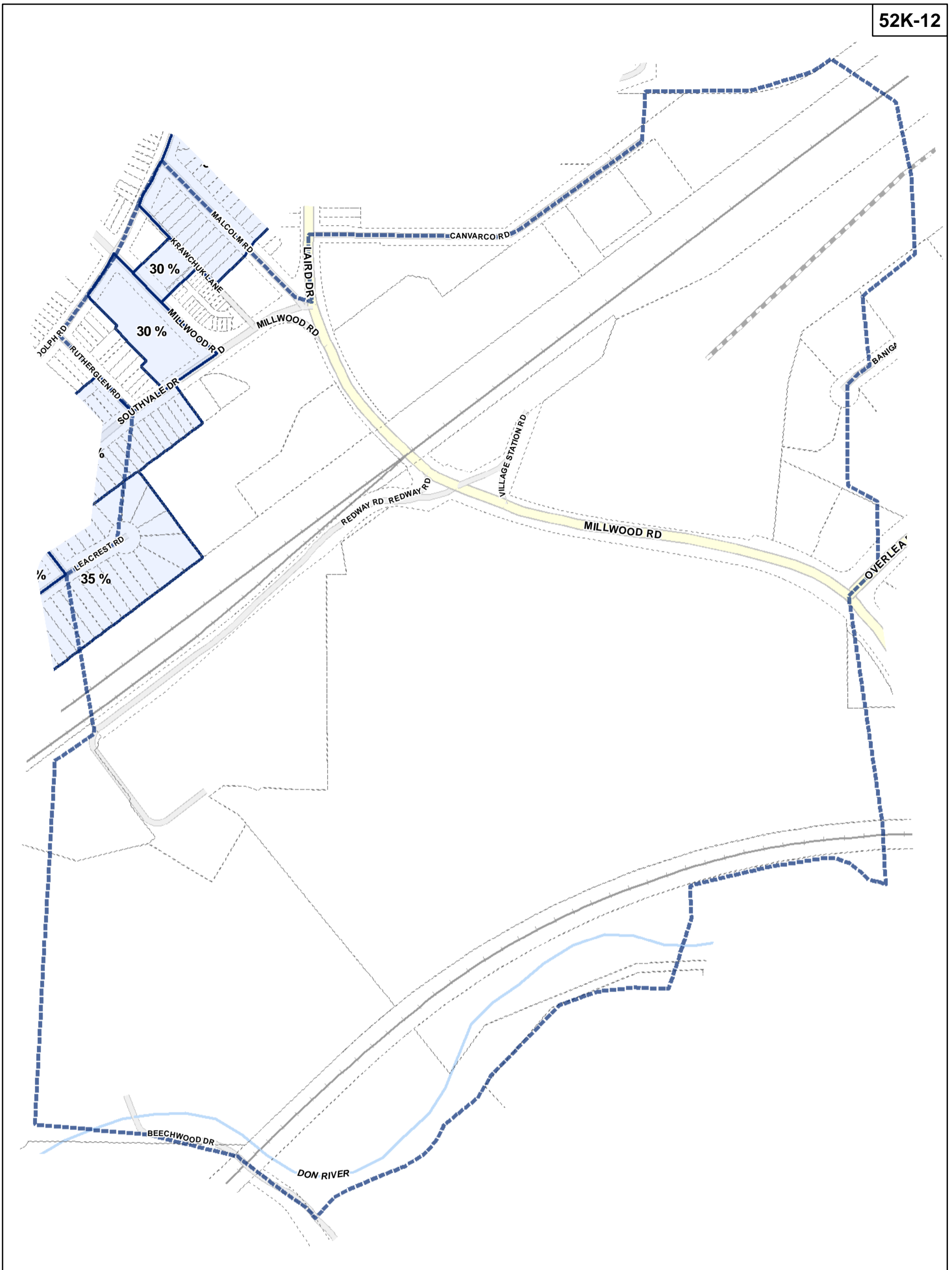


Lot Coverage Overlay Map

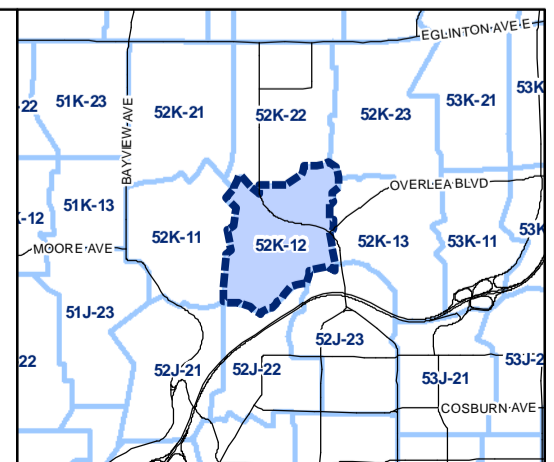
April 21, 2010
Planning & Growth Management
Committee Meeting

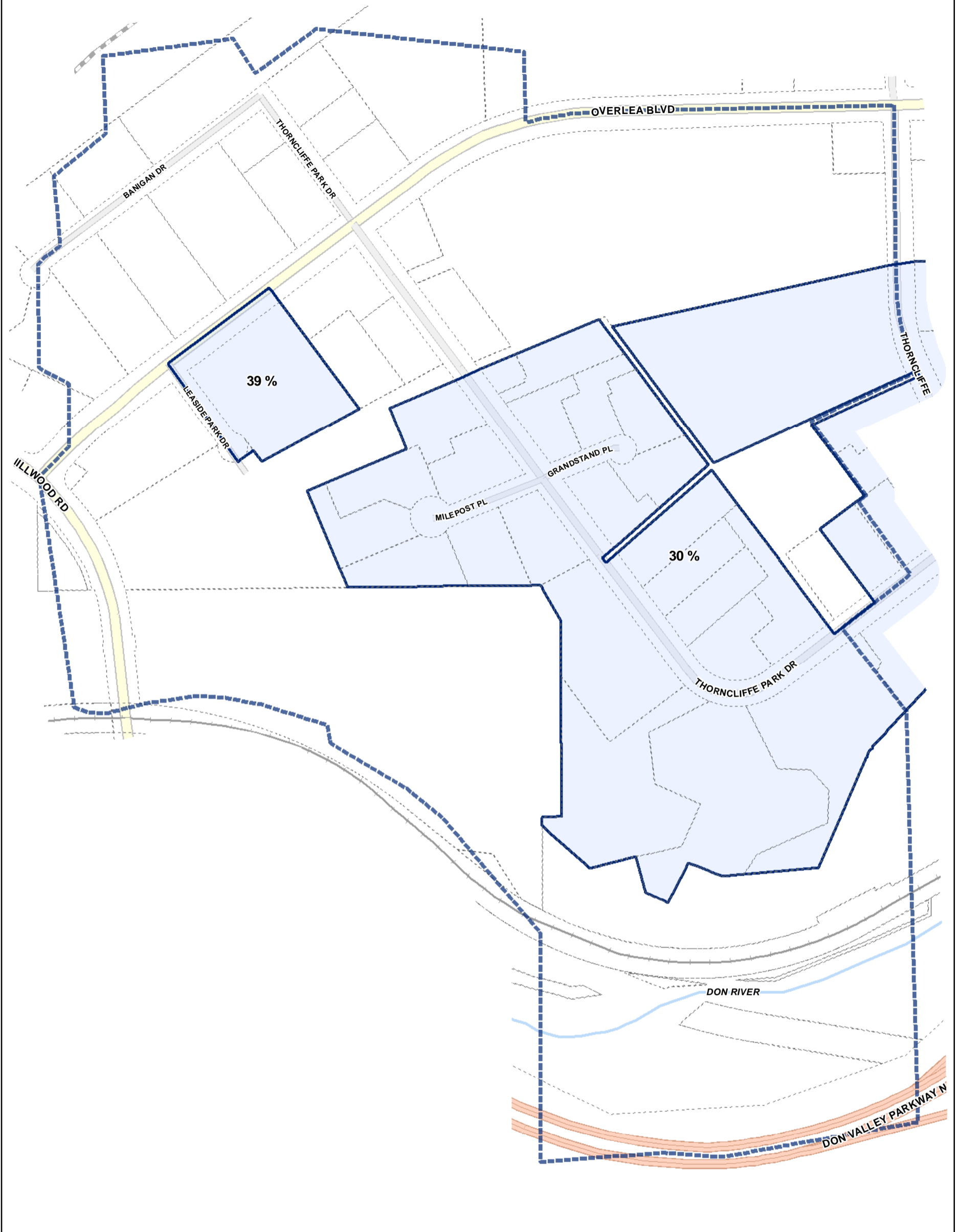
- Lot Coverage Overlay
- Map Sheet Boundary
- Properties
- Railway
- Hydro Line





- Lot Coverage Overlay
- Map Sheet Boundary
- Properties
- Railway
- Hydro Line

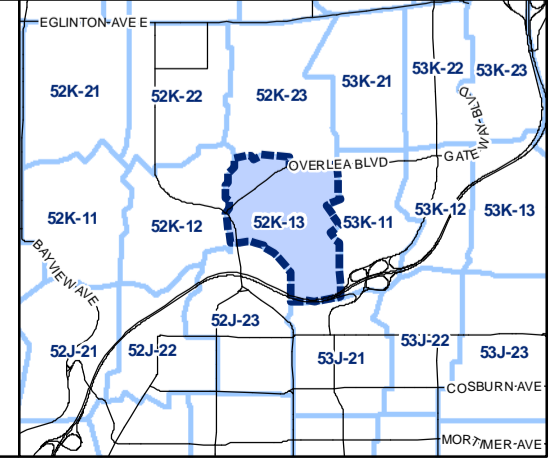
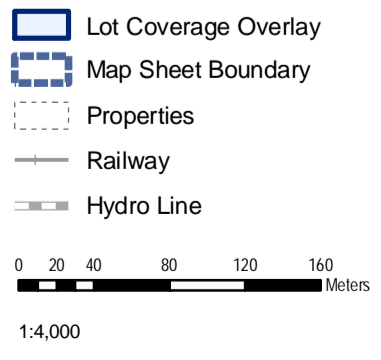


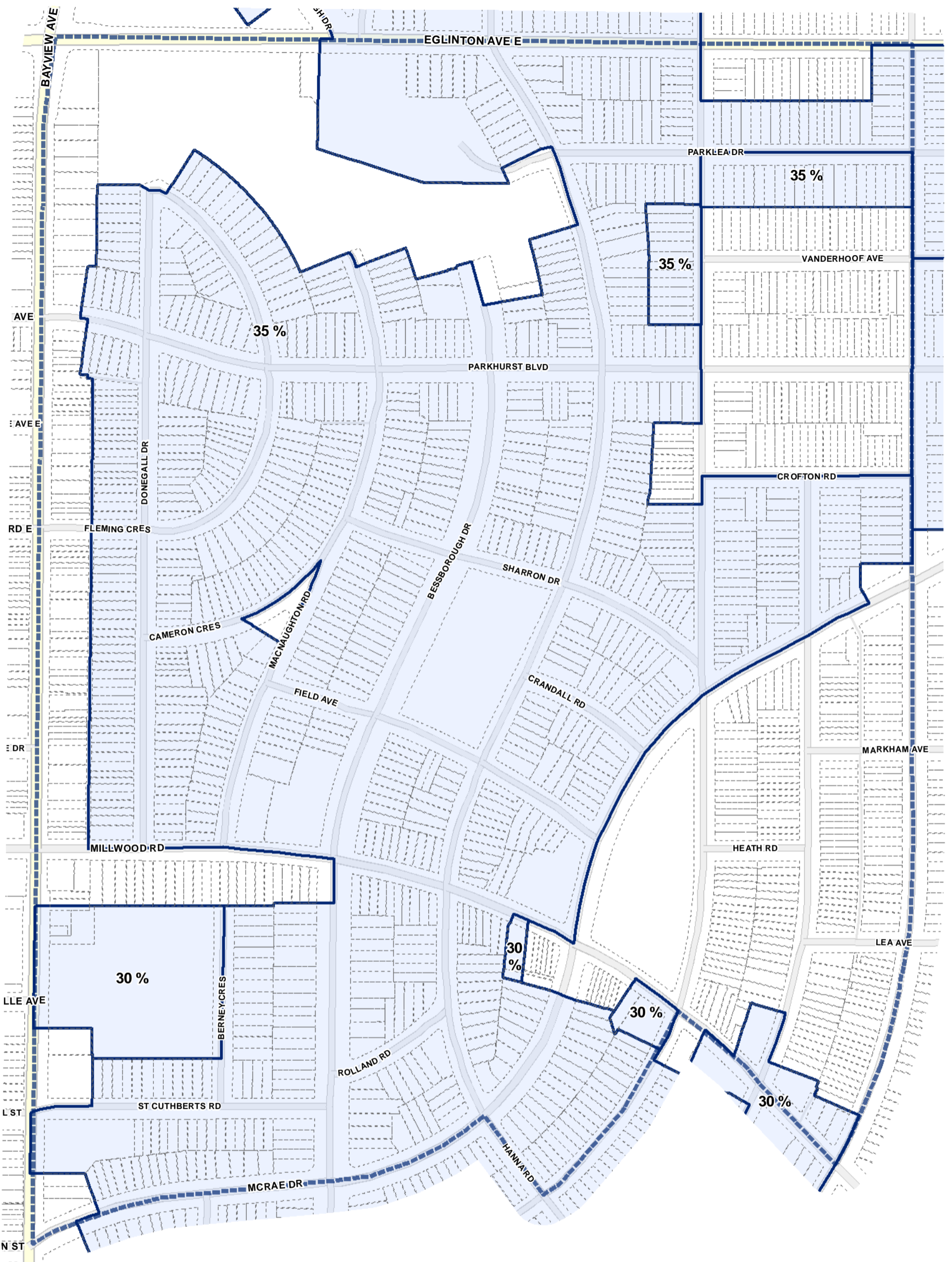


Toronto City Planning
 Zoning Bylaw Map Book Series

Lot Coverage Overlay Map

April 21, 2010
 Planning & Growth Management
 Committee Meeting

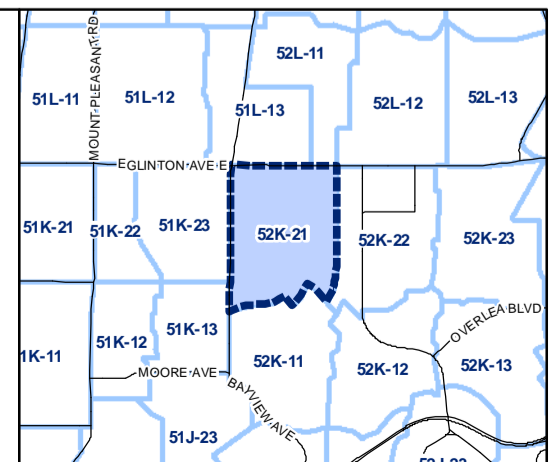
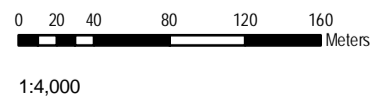


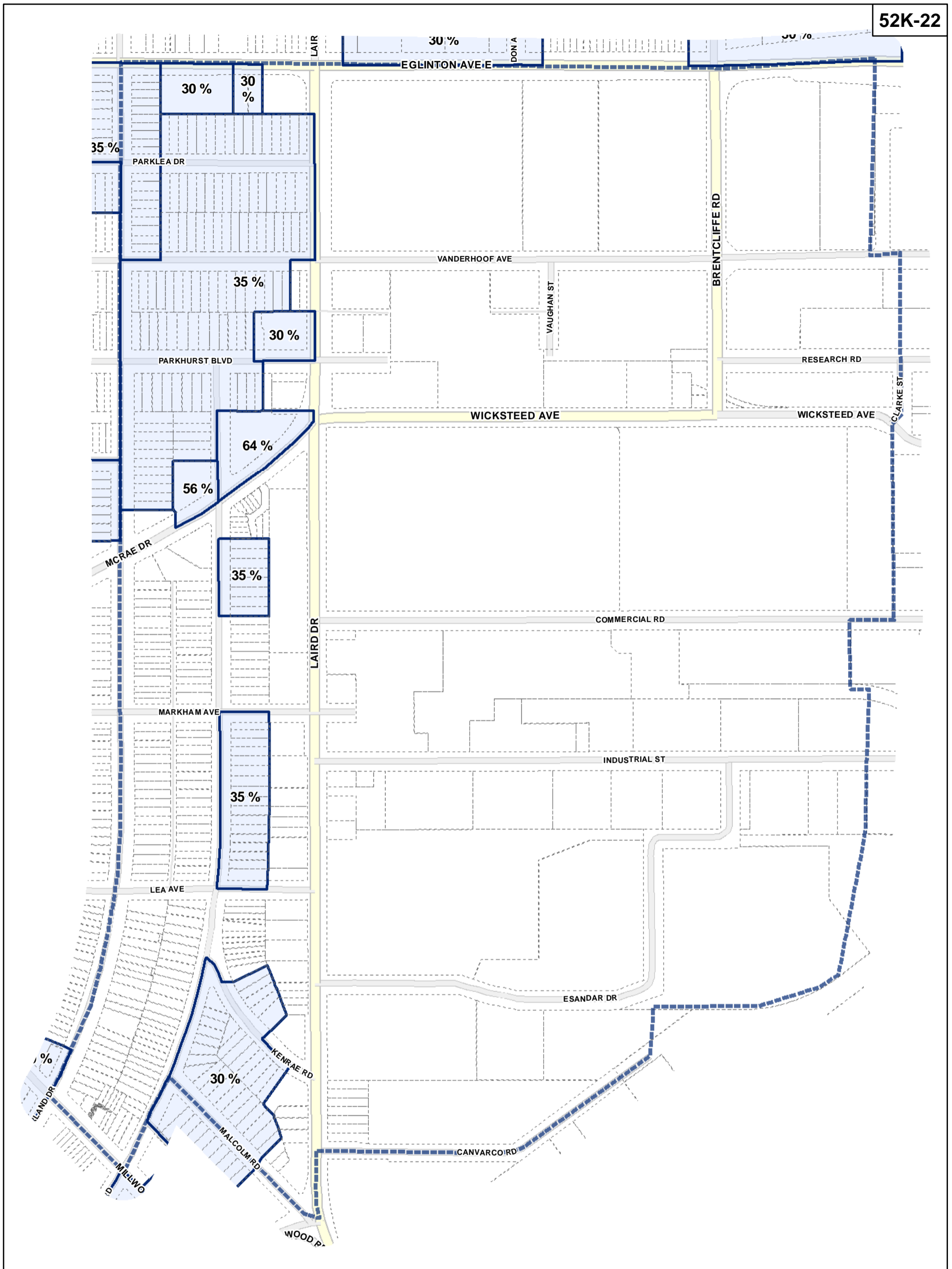


Lot Coverage Overlay Map

April 21, 2010
Planning & Growth Management
Committee Meeting






- Lot Coverage Overlay
- Map Sheet Boundary
- Properties
- Railway
- Hydro Line

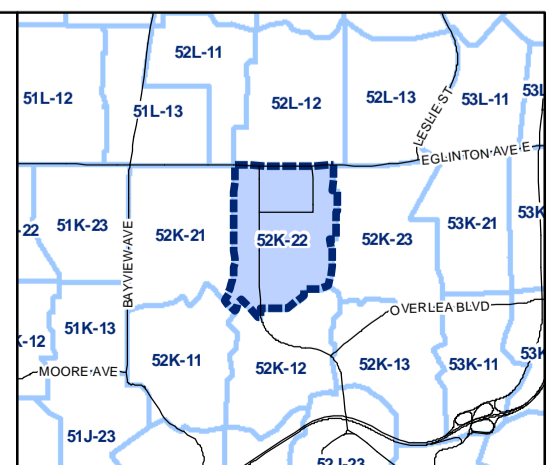


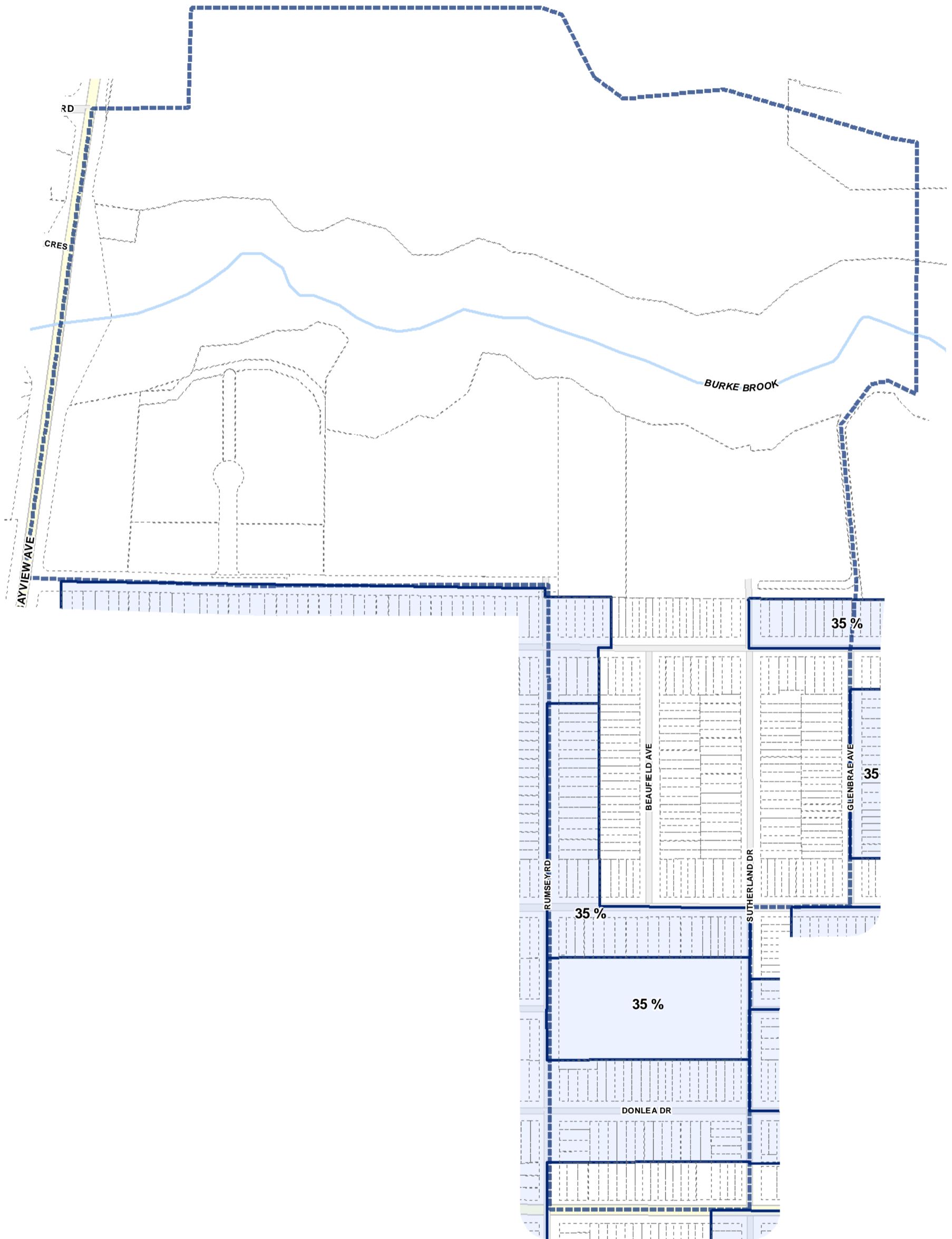







Lot Coverage Overlay Map

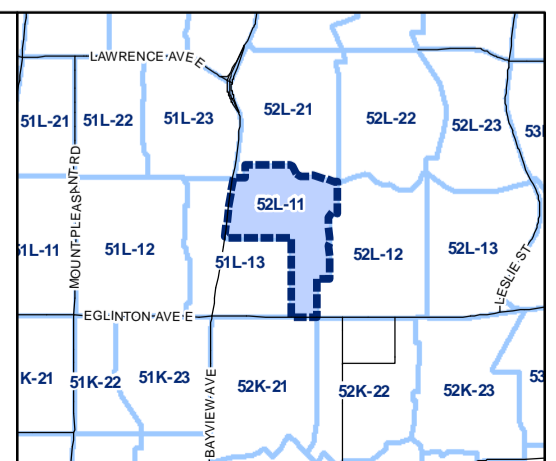
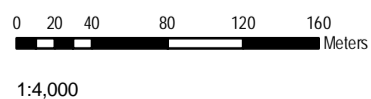
April 21, 2010
Planning & Growth Management
Committee Meeting

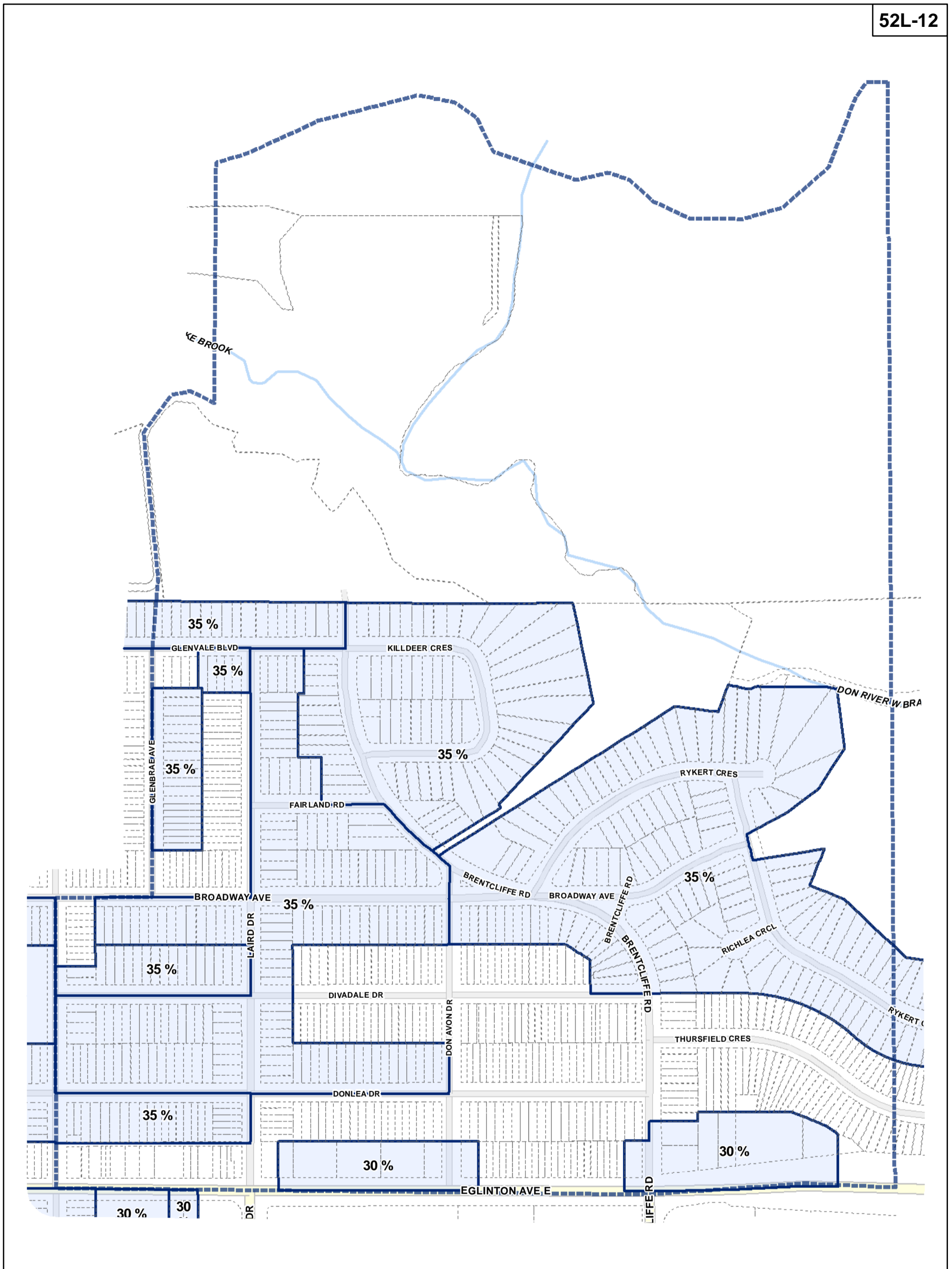
-  Lot Coverage Overlay
-  Map Sheet Boundary
-  Properties
-  Railway
-  Hydro Line





-  Lot Coverage Overlay
-  Map Sheet Boundary
-  Properties
-  Railway
-  Hydro Line

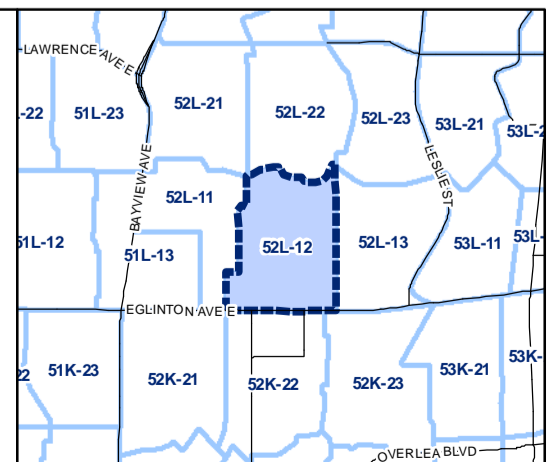
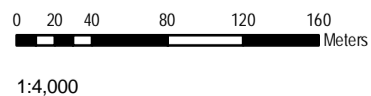


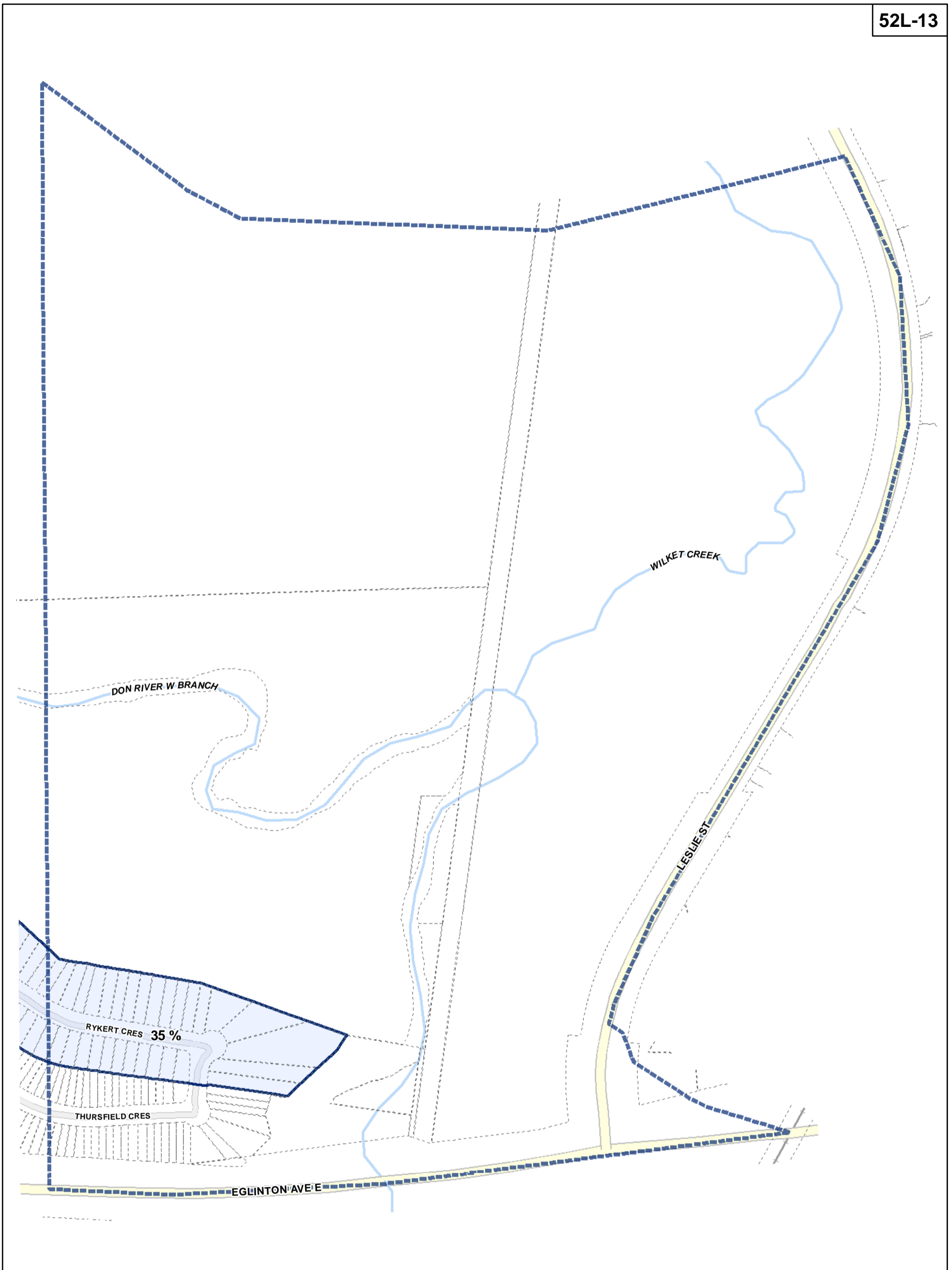


Lot Coverage Overlay Map

April 21, 2010
Planning & Growth Management
Committee Meeting


-  Lot Coverage Overlay
-  Map Sheet Boundary
-  Properties
-  Railway
-  Hydro Line

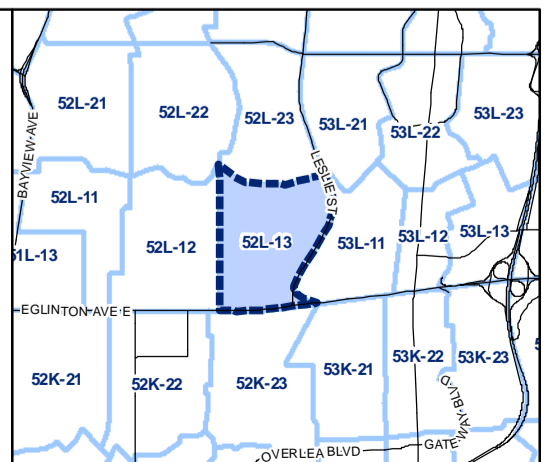
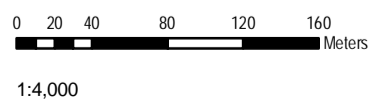


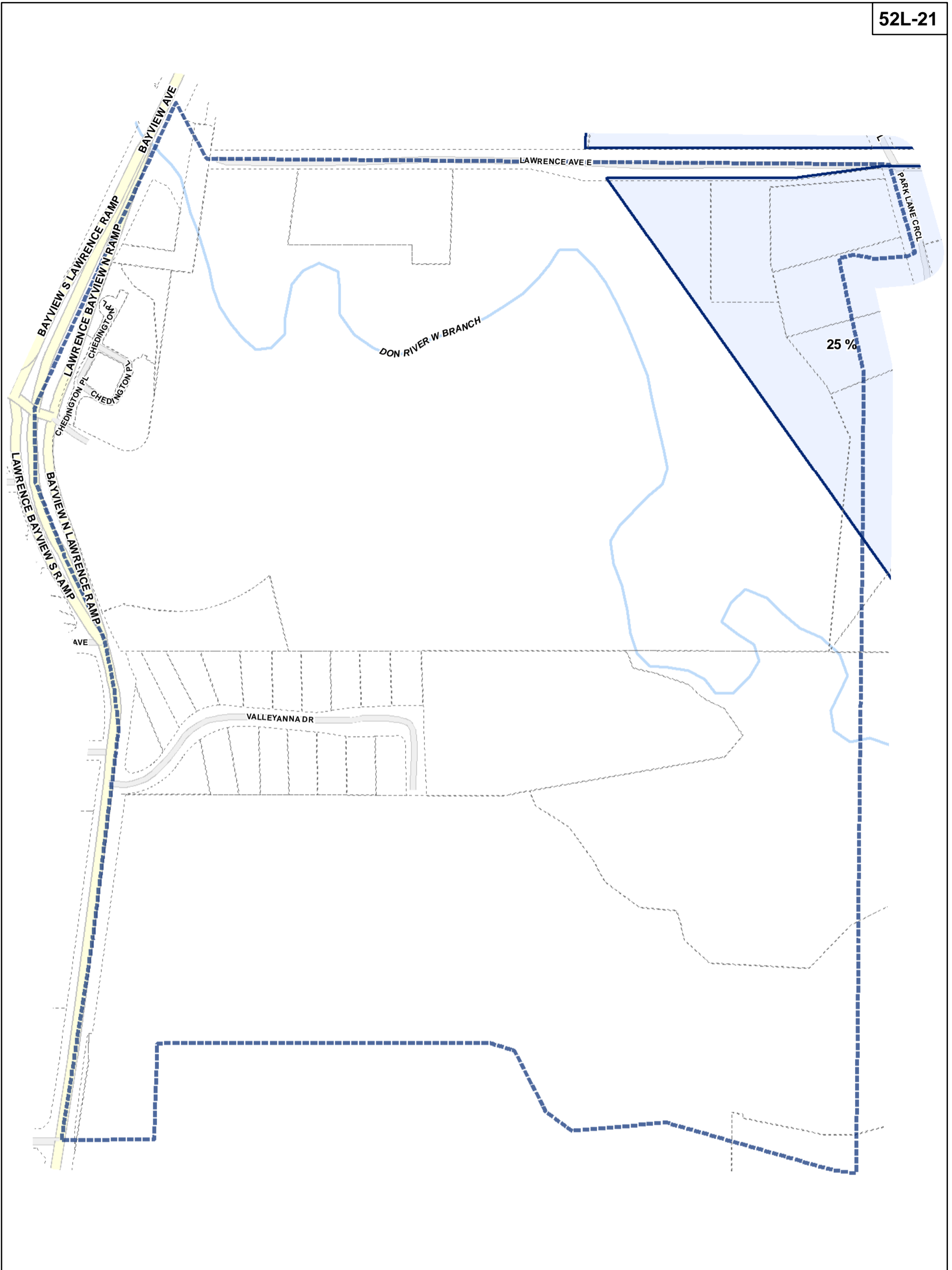


Lot Coverage Overlay Map

April 21, 2010
Planning & Growth Management
Committee Meeting






-  Lot Coverage Overlay
-  Map Sheet Boundary
-  Properties
-  Railway
-  Hydro Line

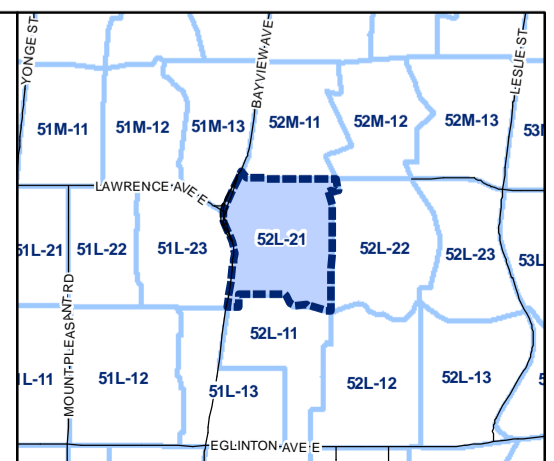
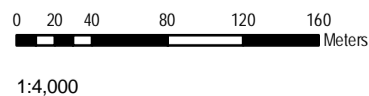


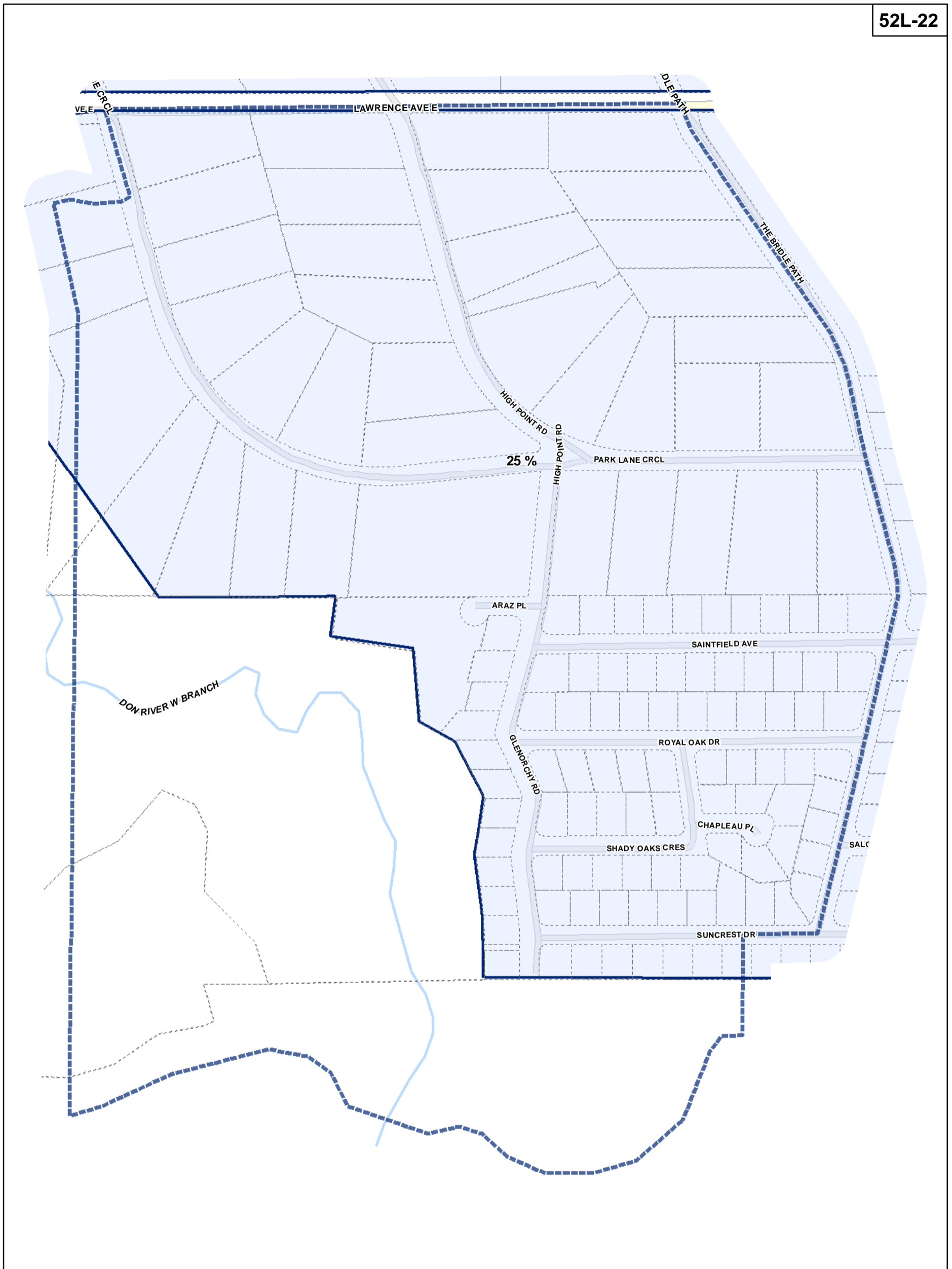







Lot Coverage Overlay Map

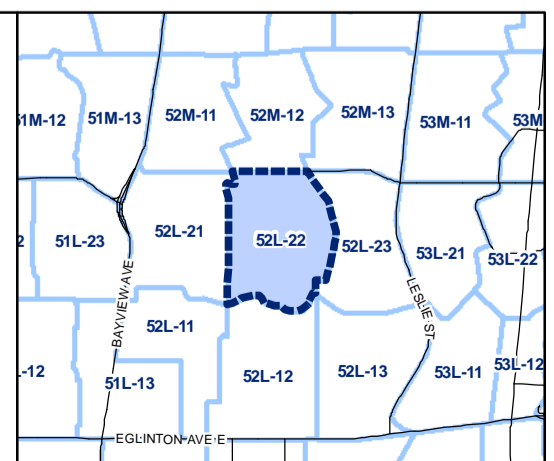
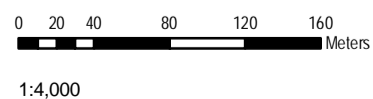
April 21, 2010
Planning & Growth Management
Committee Meeting

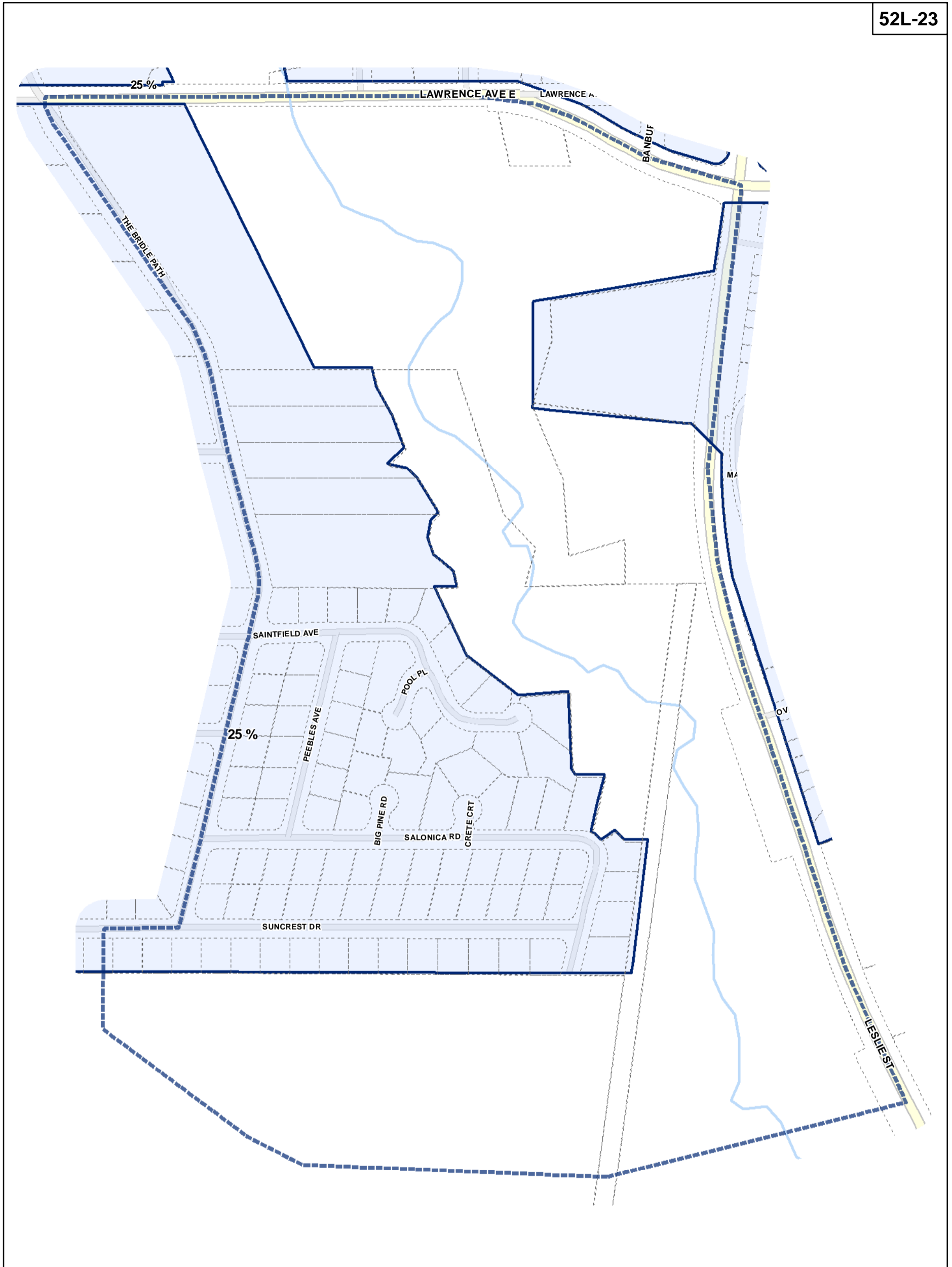
-  Lot Coverage Overlay
-  Map Sheet Boundary
-  Properties
-  Railway
-  Hydro Line



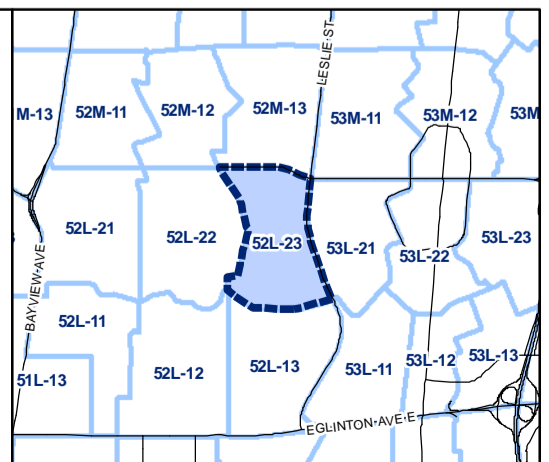
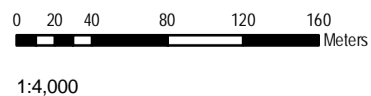


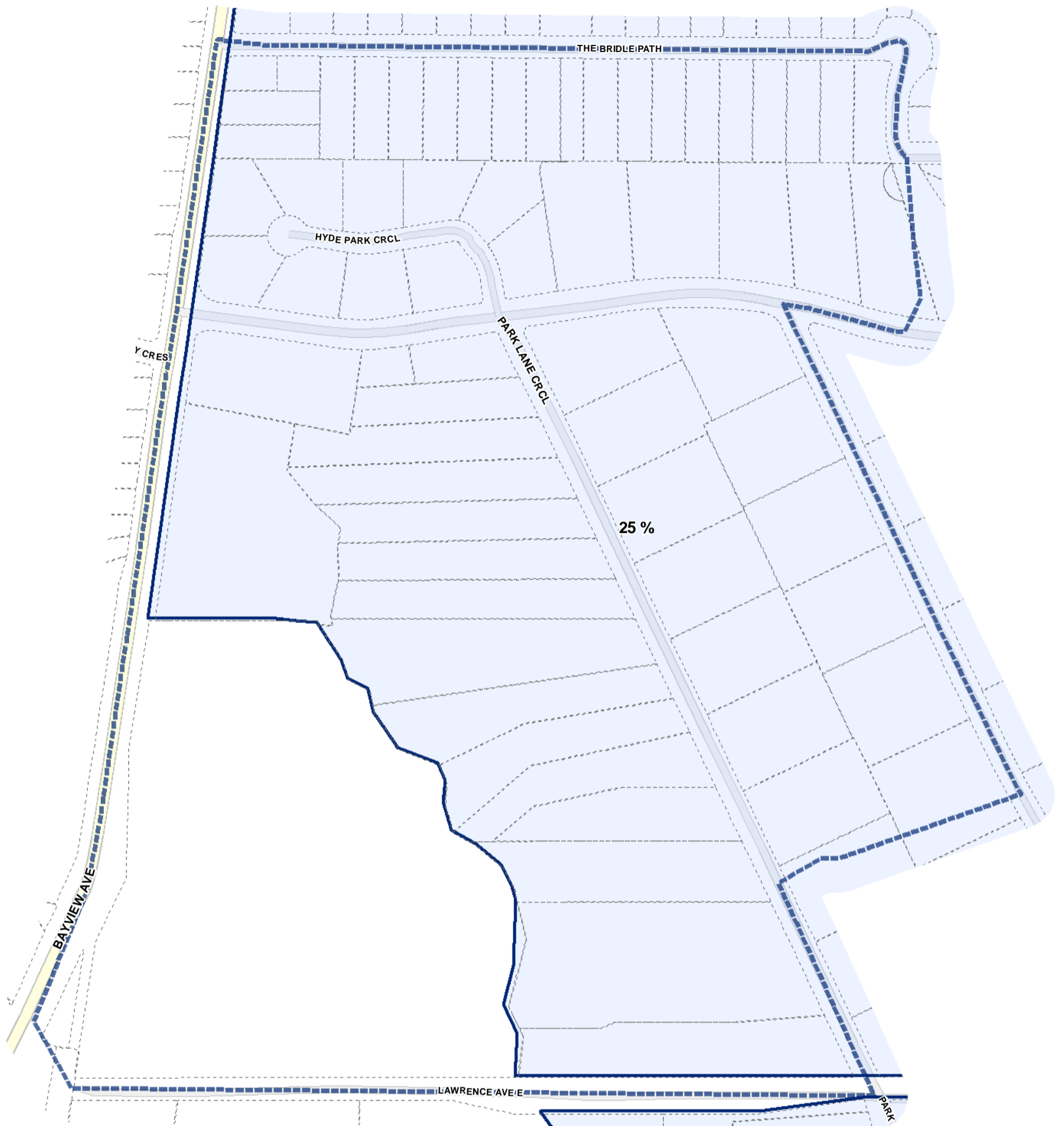
-  Lot Coverage Overlay
-  Map Sheet Boundary
-  Properties
-  Railway
-  Hydro Line




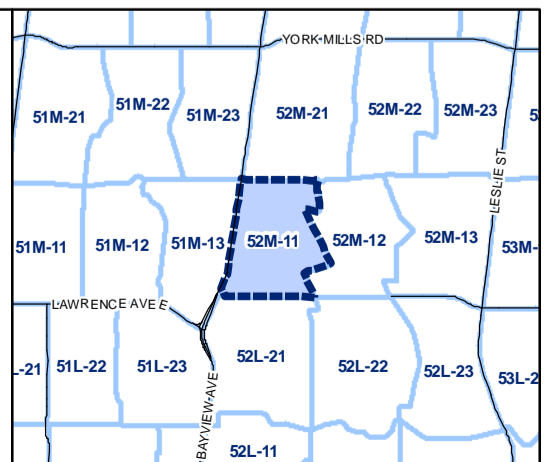
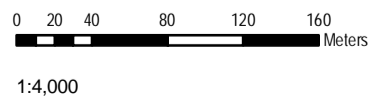


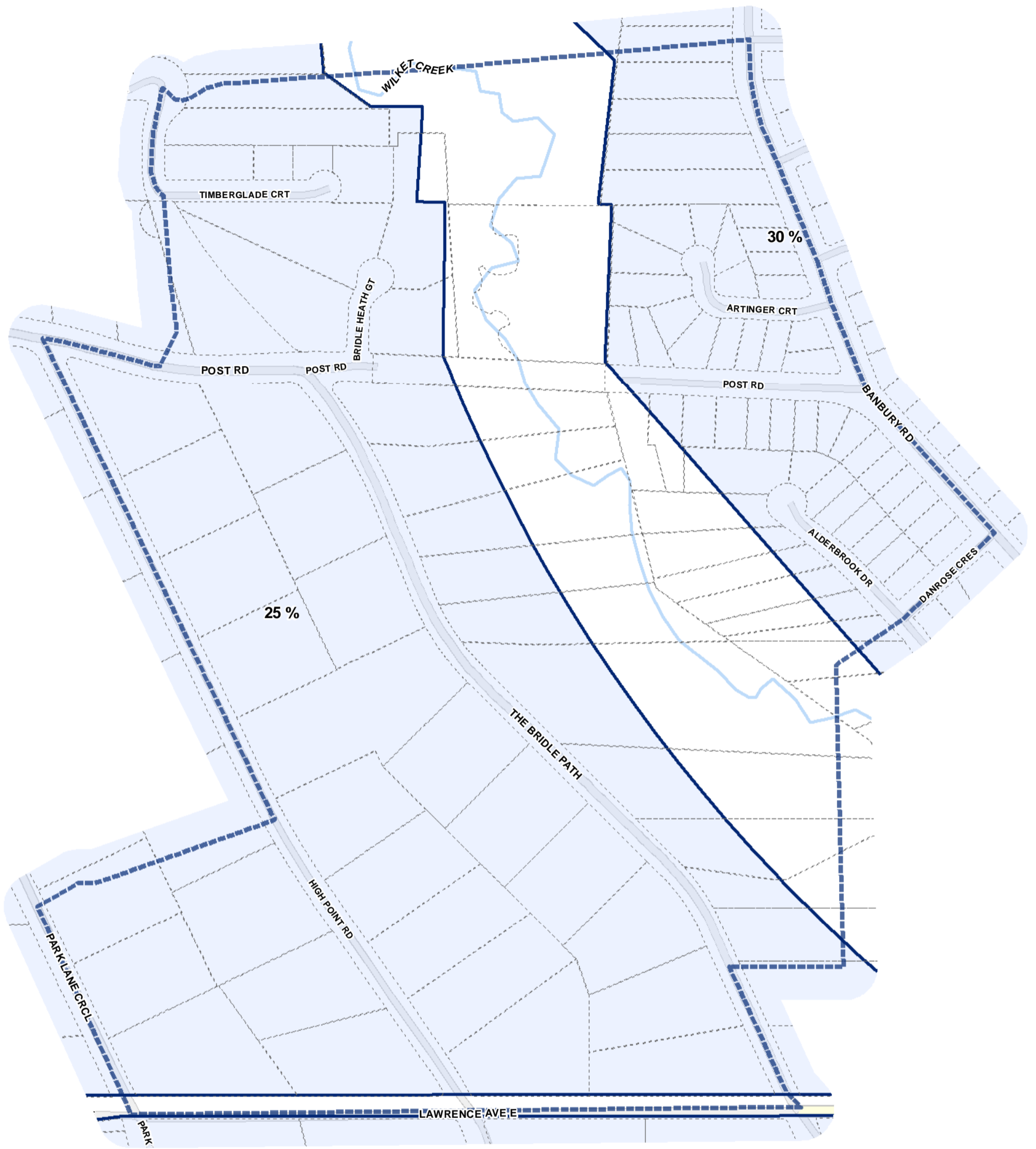
-  Lot Coverage Overlay
-  Map Sheet Boundary
-  Properties
-  Railway
-  Hydro Line










-  Lot Coverage Overlay
-  Map Sheet Boundary
-  Properties
-  Railway
-  Hydro Line





-  Lot Coverage Overlay
-  Map Sheet Boundary
-  Properties
-  Railway
-  Hydro Line

