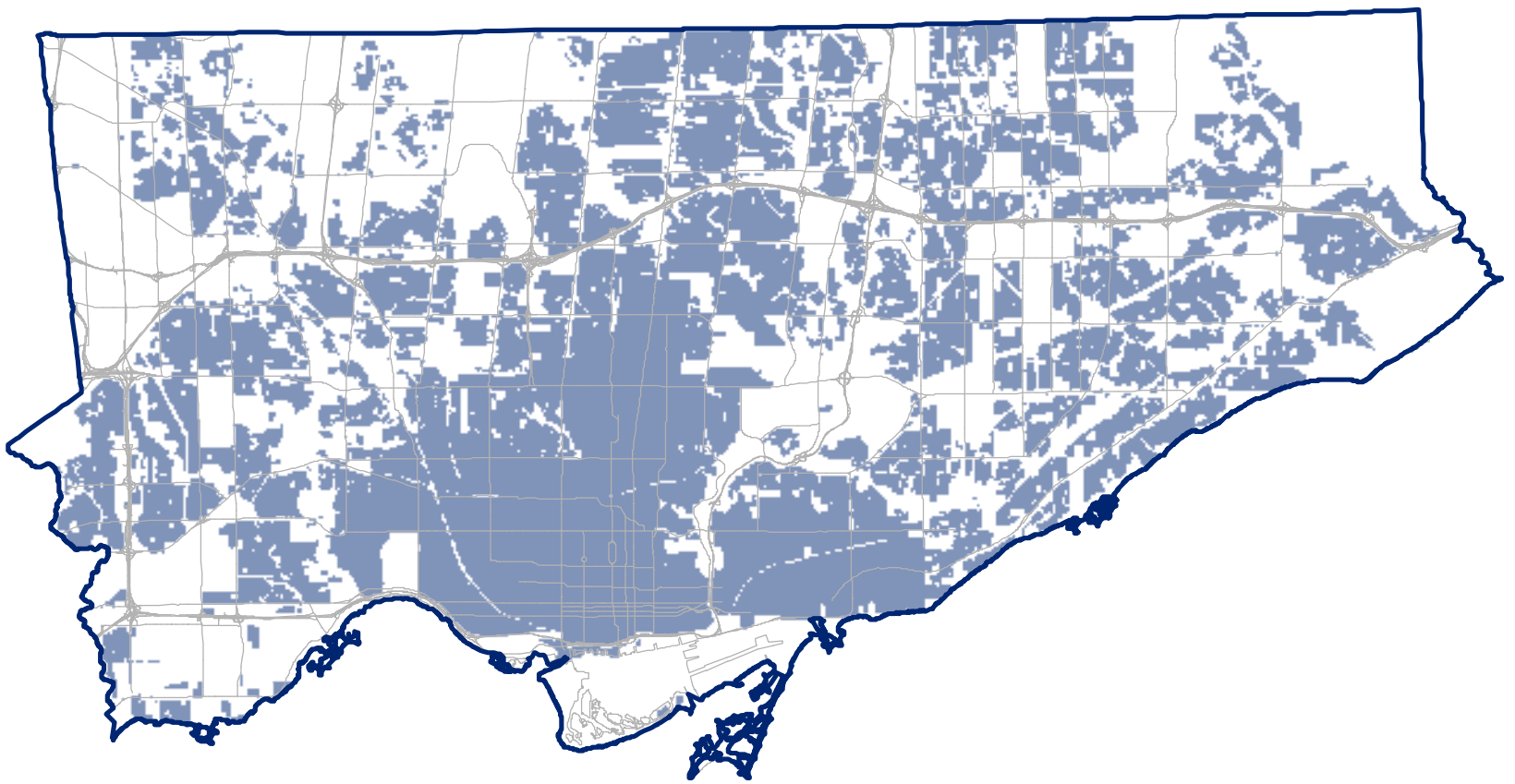


Zoning Bylaw Map Book Series

Height Overlay Maps



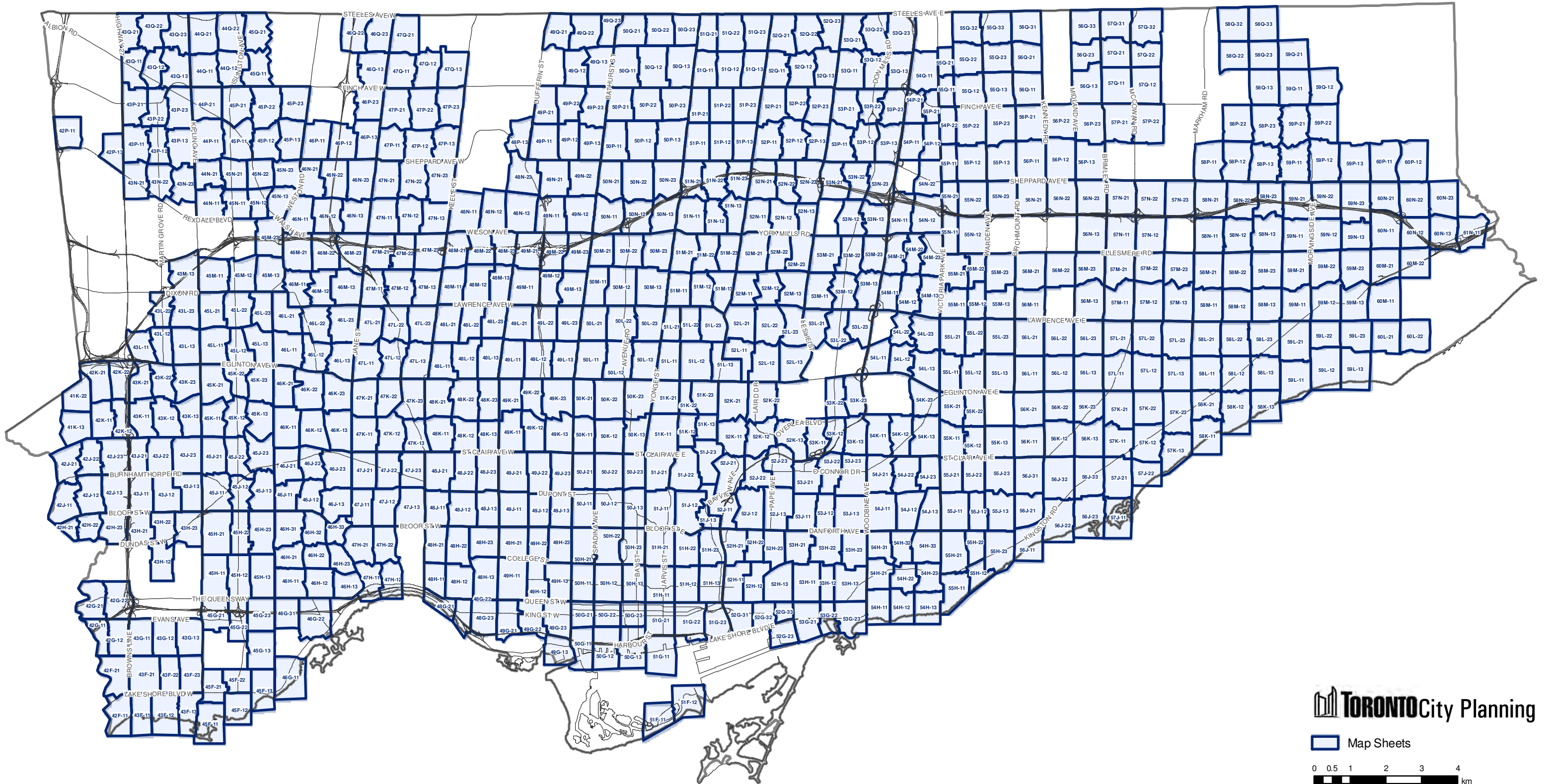
**April 21, 2010
Planning & Growth Management
Committee Meeting**

 **TORONTO** City Planning

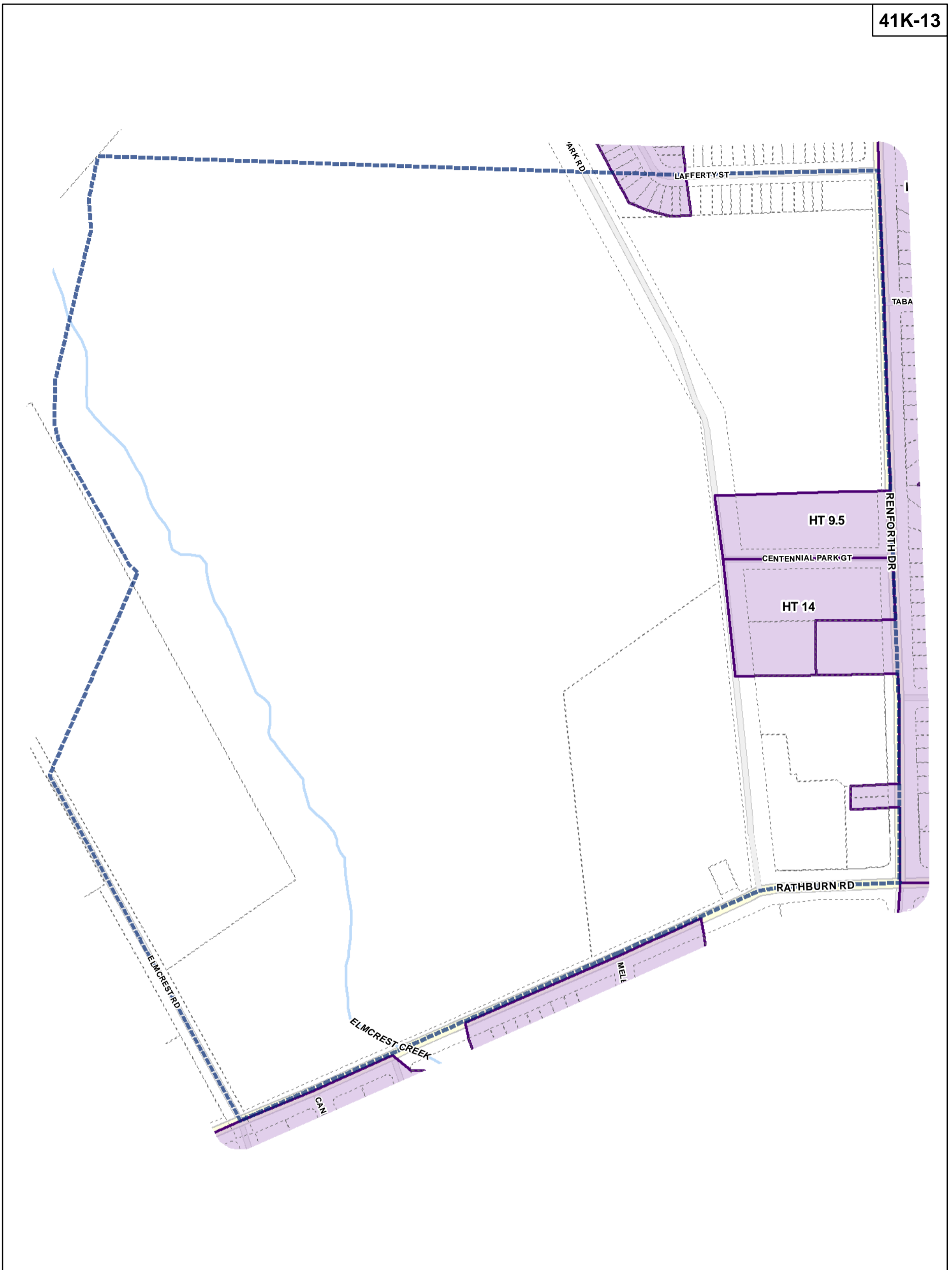
Zoning Bylaw Project
Metro Hall, 22nd floor
55 John Street
Toronto, ON M5V 3C6
E-mail: ZoningProject@toronto.ca
Phone: 416-392-0194
TTY: 416-338-0889 (311 Toronto)
Fax: 416-392-3821






Index Map

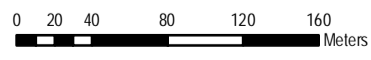
Height Overlay Maps



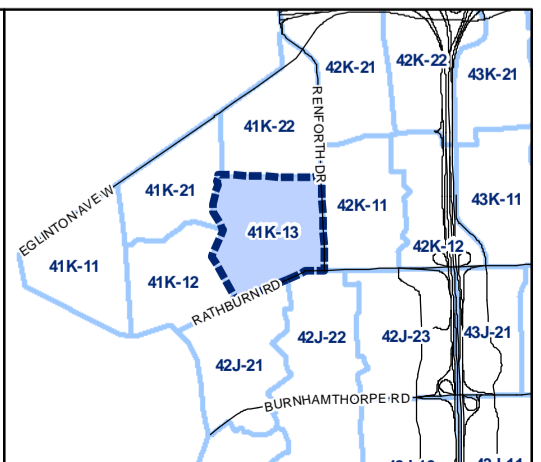
**Please refer to
zoning by-law text
if no height is
shown on the map**

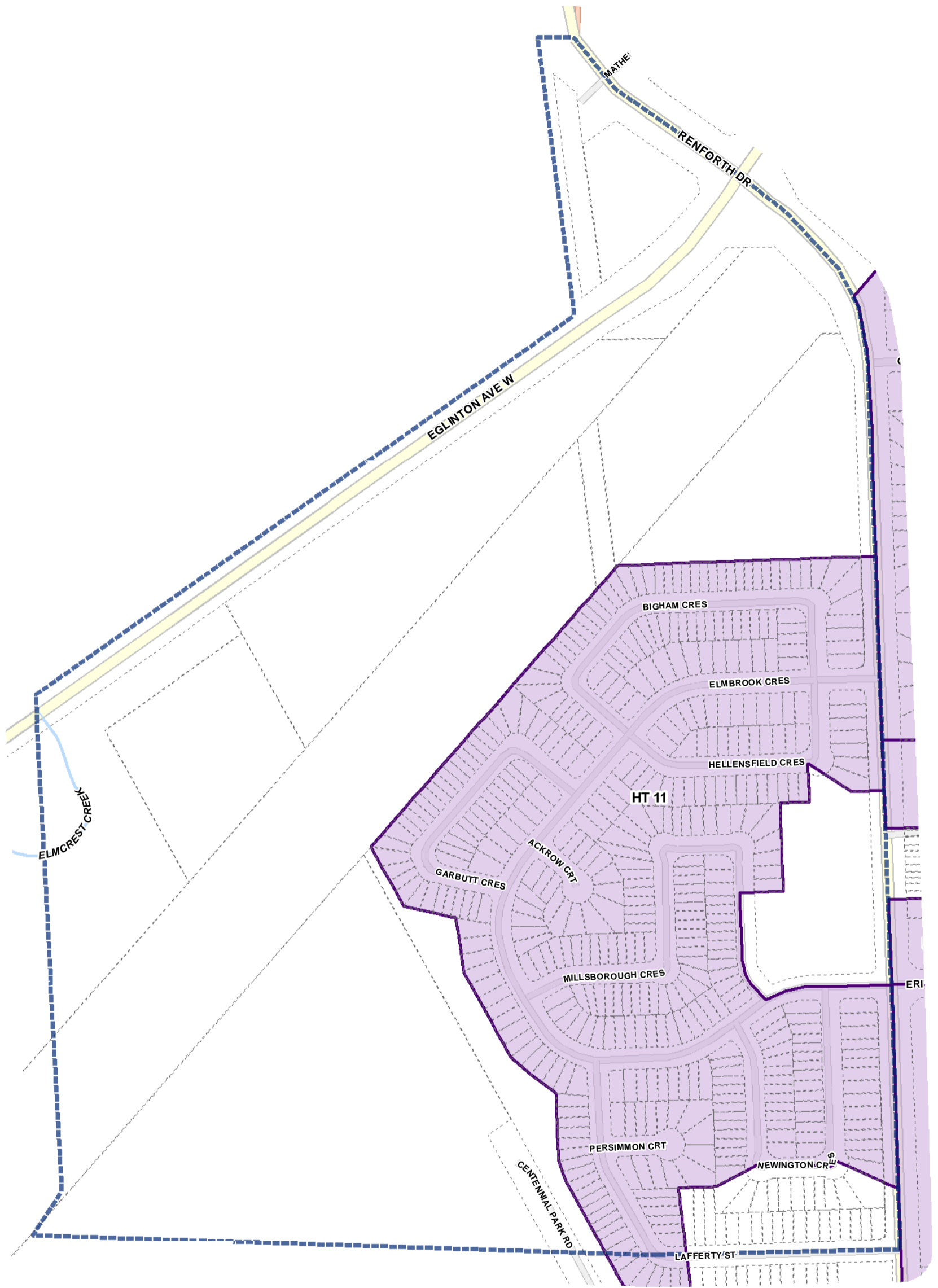







-  Height Overlay
-  Map Sheet Boundary
-  Properties
-  Railway
-  Hydro Line

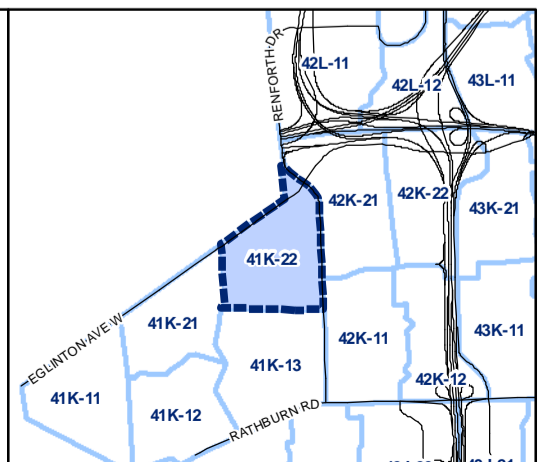


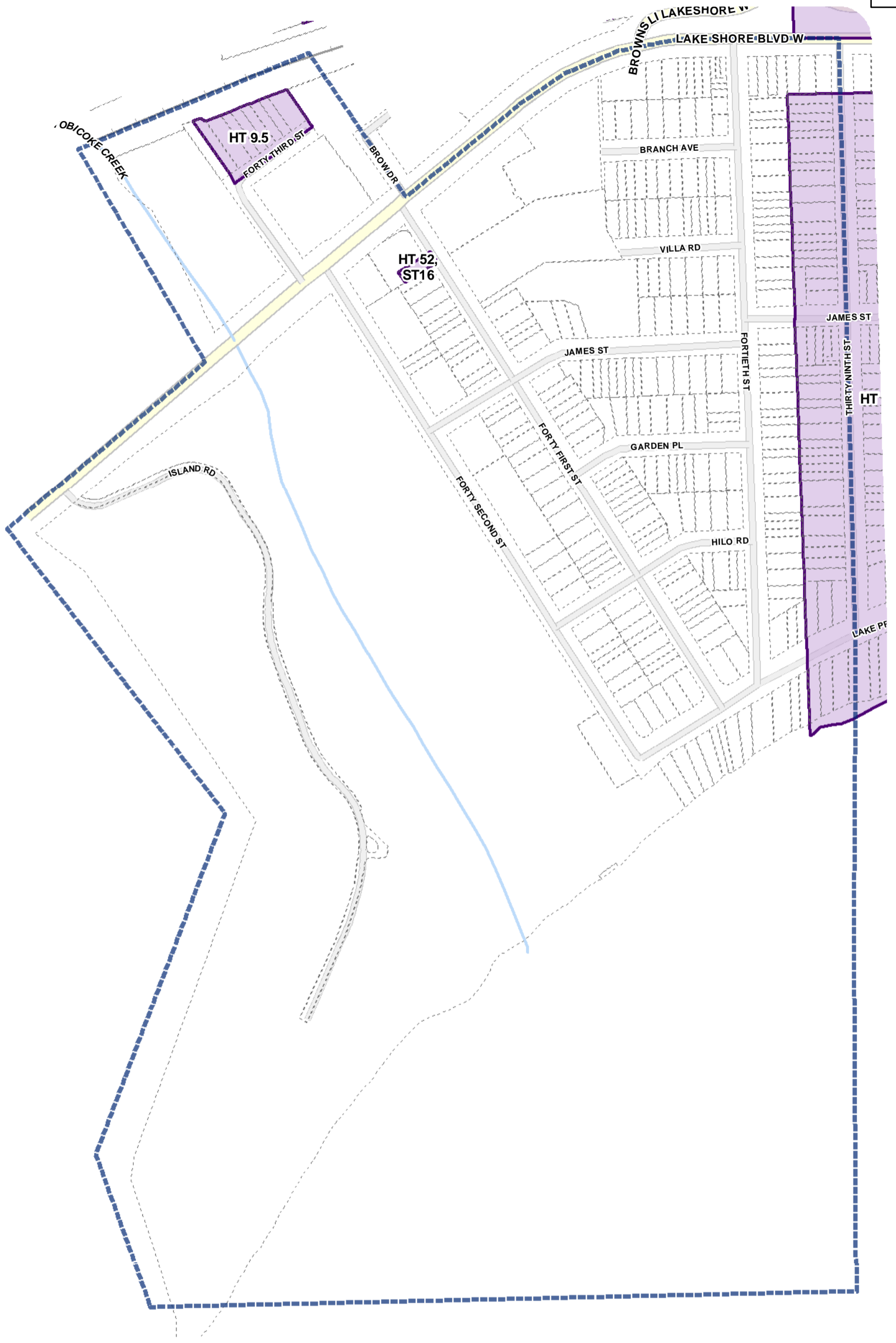
1:4,000








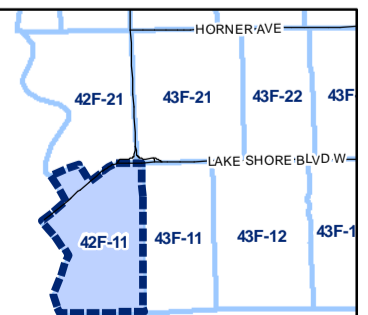
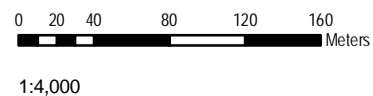


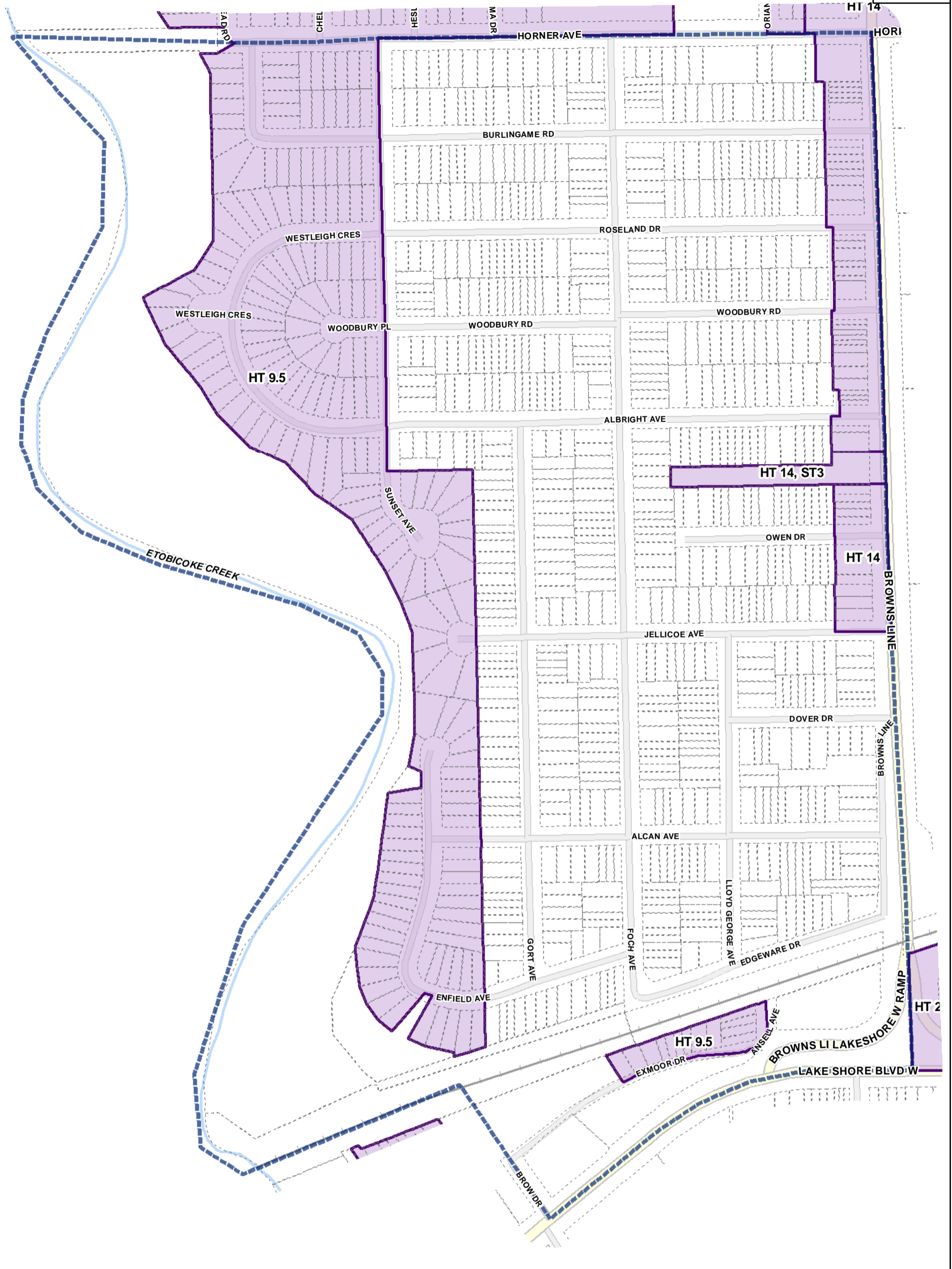
-  Height Overlay
-  Map Sheet Boundary
-  Properties
-  Railway
-  Hydro Line








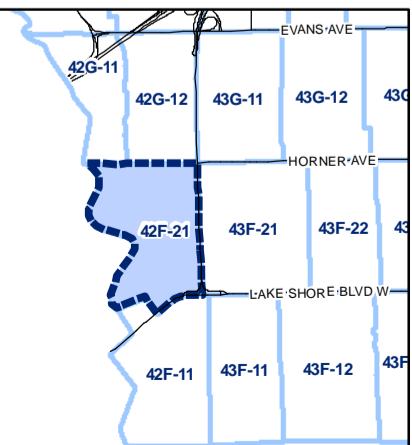
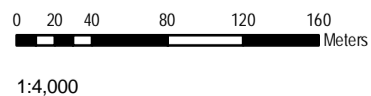


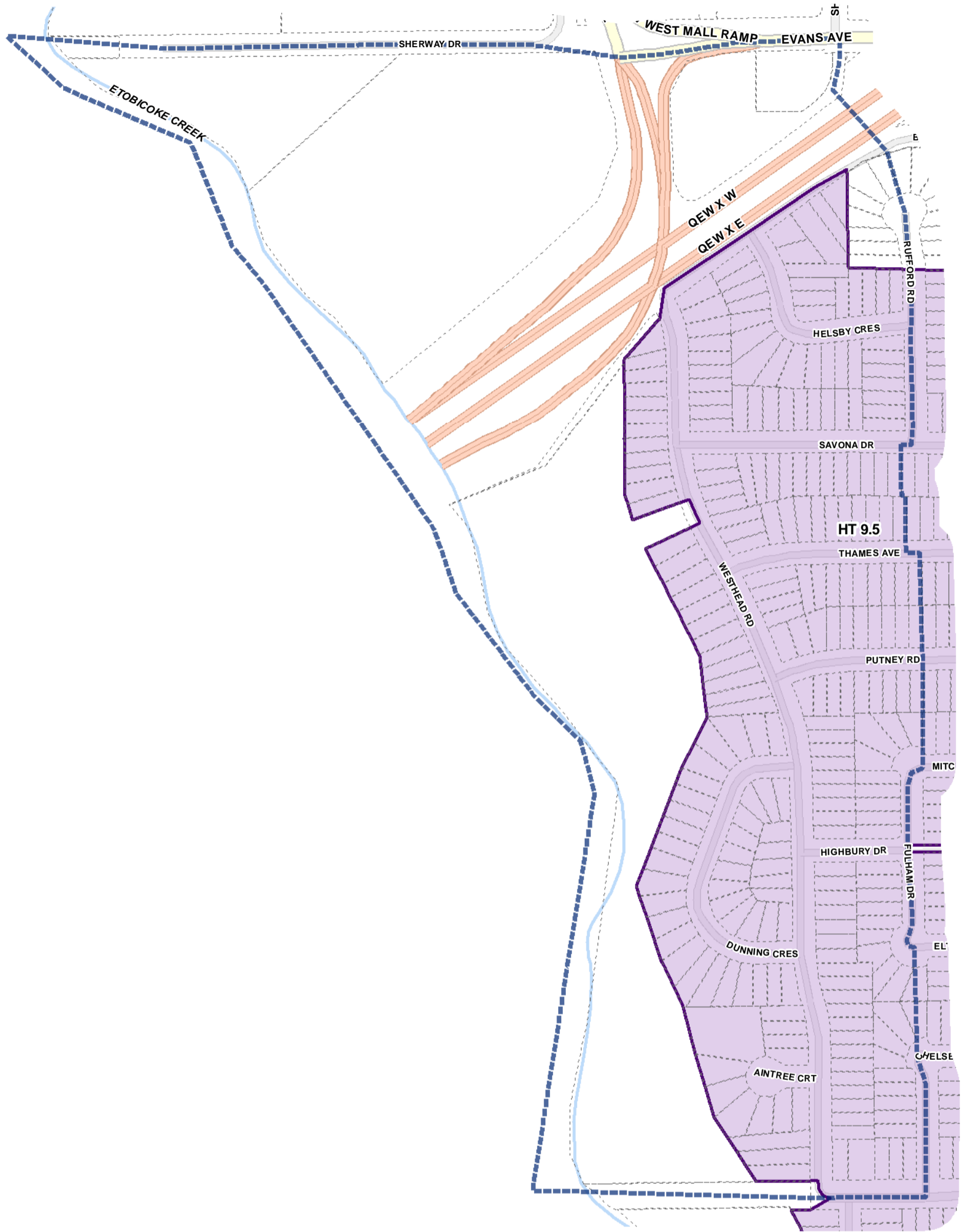
-  Height Overlay
-  Map Sheet Boundary
-  Properties
-  Railway
-  Hydro Line








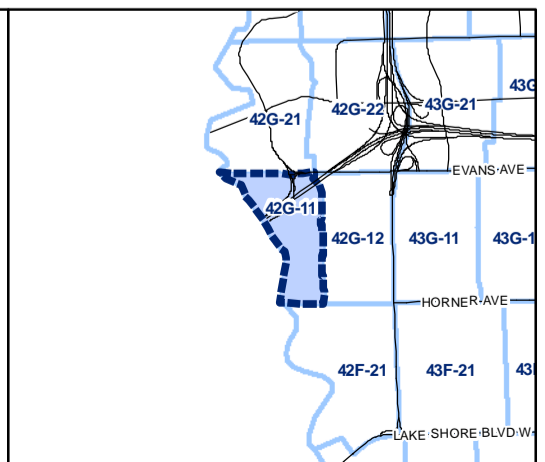
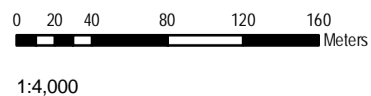


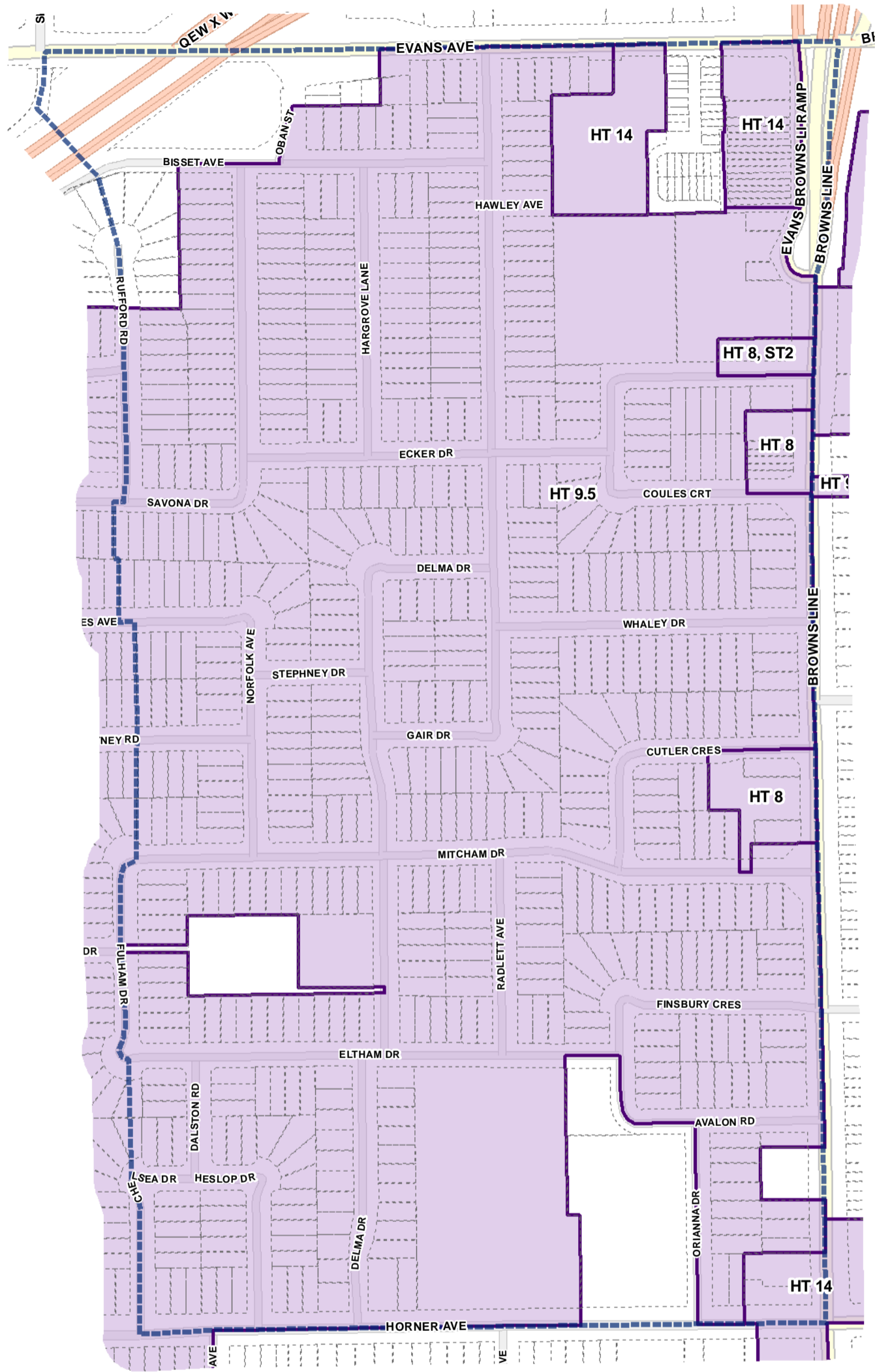
-  Height Overlay
-  Map Sheet Boundary
-  Properties
-  Railway
-  Hydro Line



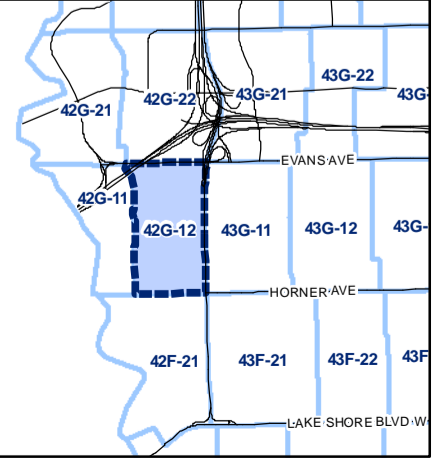
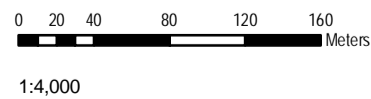


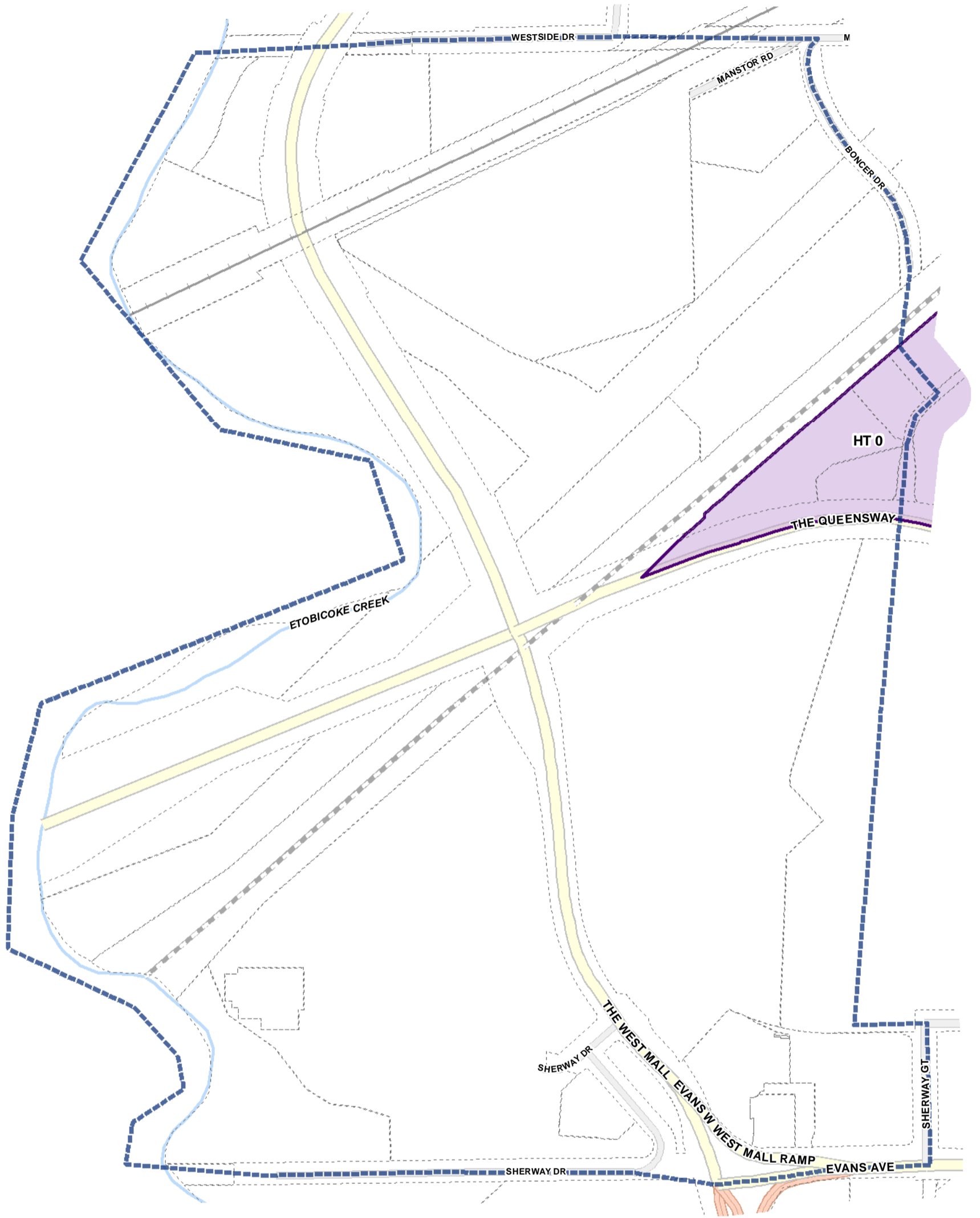
-  Height Overlay
-  Map Sheet Boundary
-  Properties
-  Railway
-  Hydro Line



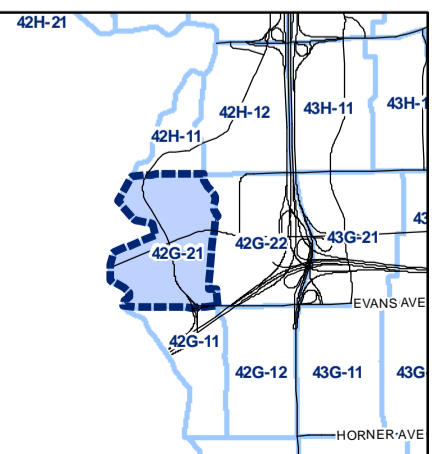
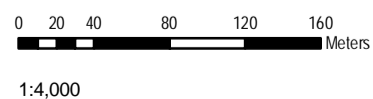


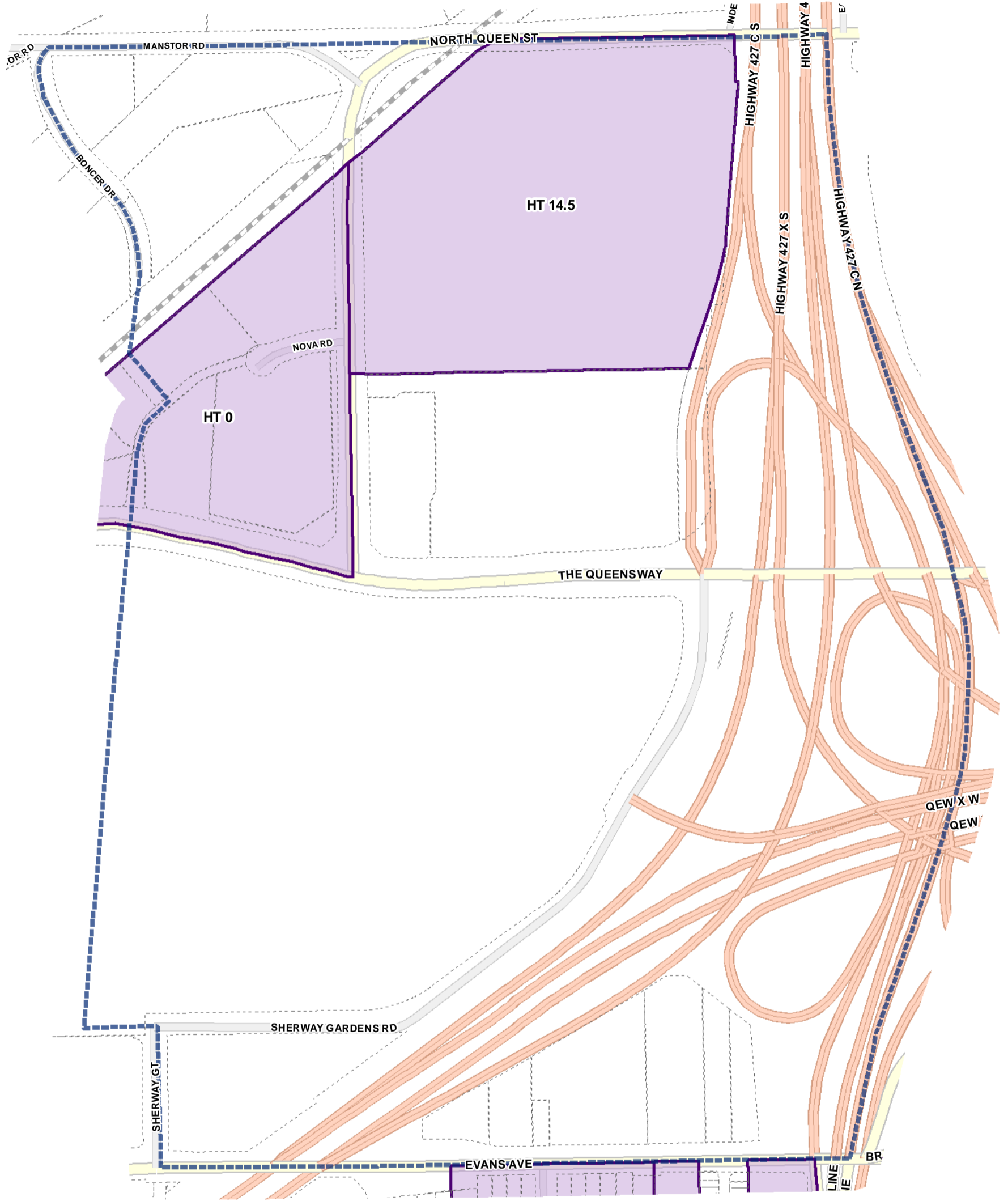
- Height Overlay
- Map Sheet Boundary
- Properties
- Railway
- Hydro Line










-  Height Overlay
-  Map Sheet Boundary
-  Properties
-  Railway
-  Hydro Line

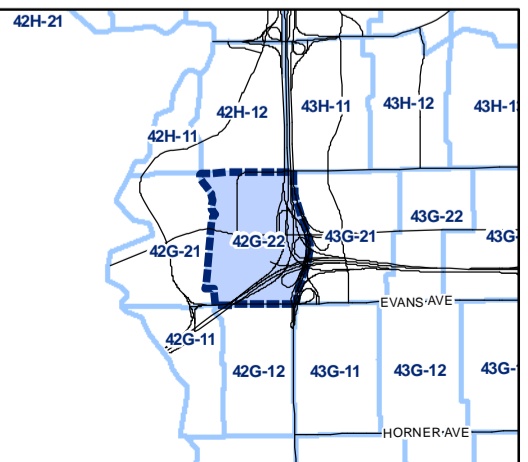
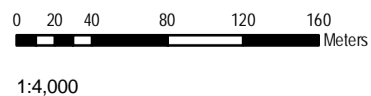


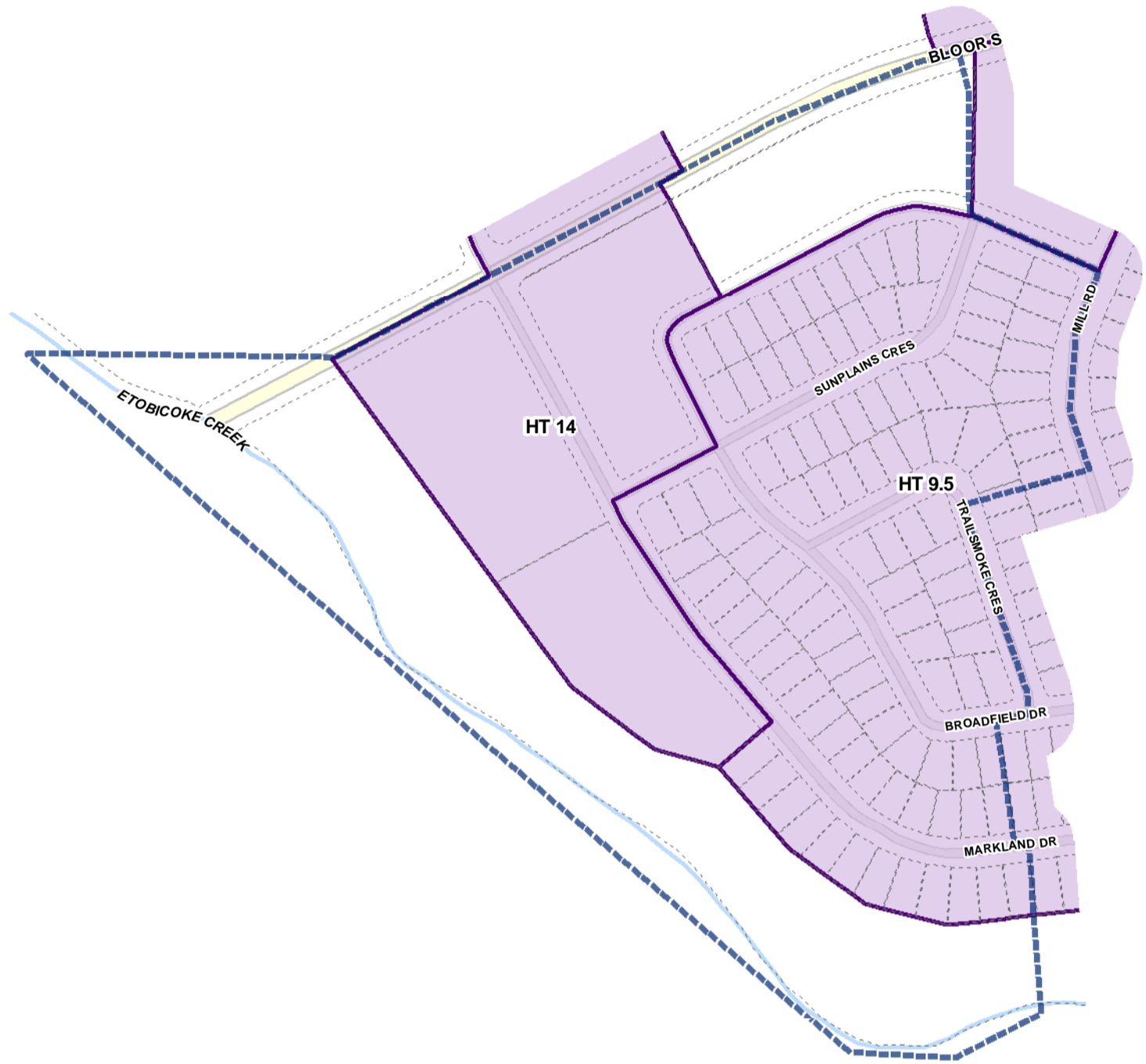







Height Overlay Map

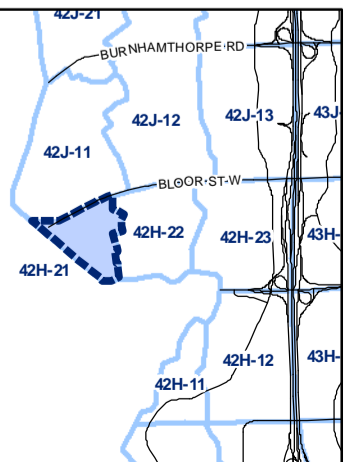
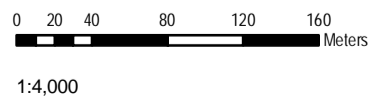
April 21, 2010
Planning & Growth Management
Committee Meeting

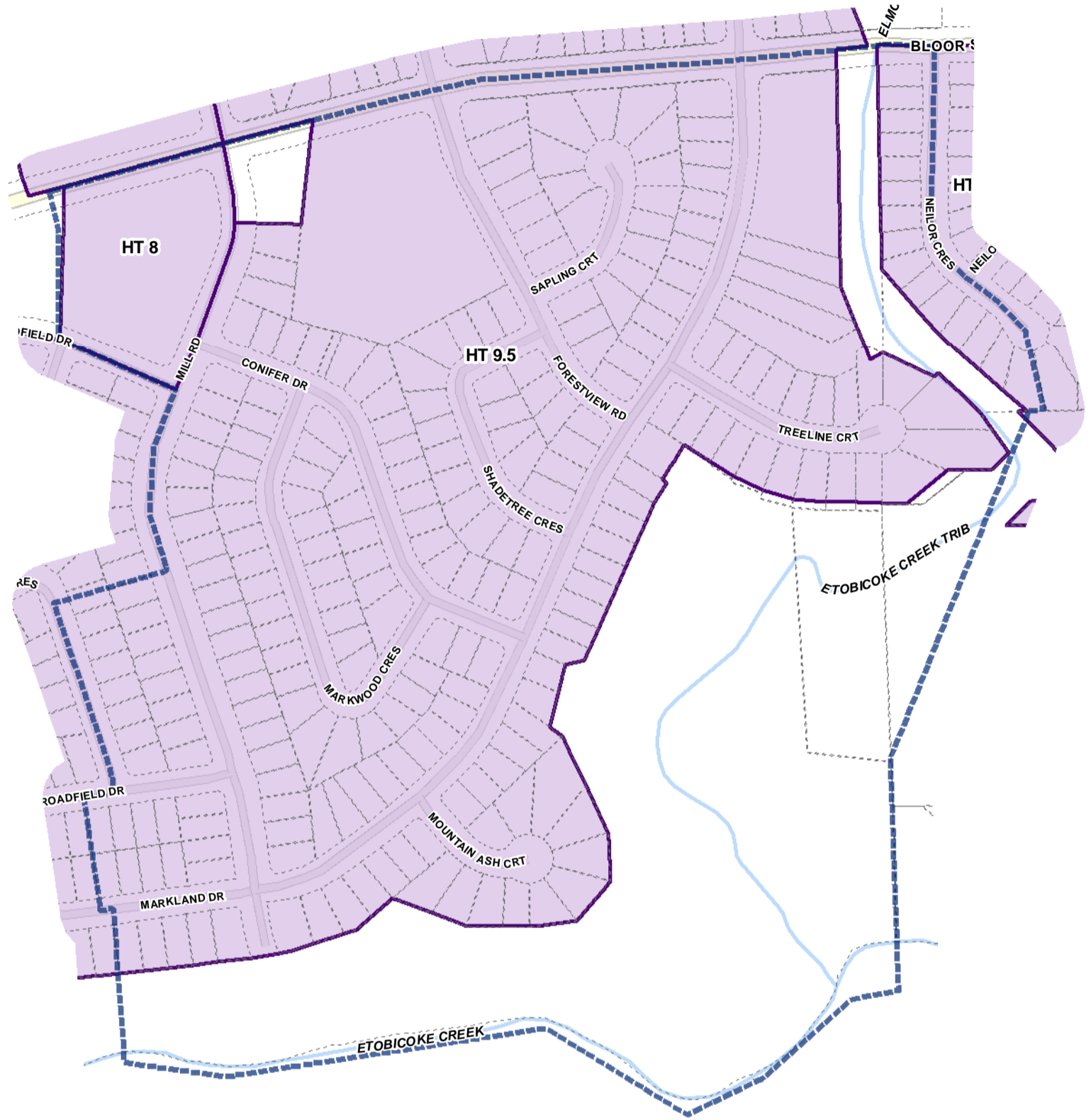
-  Height Overlay
-  Map Sheet Boundary
-  Properties
-  Railway
-  Hydro Line








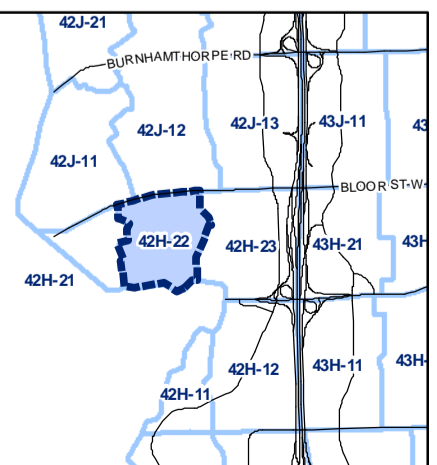


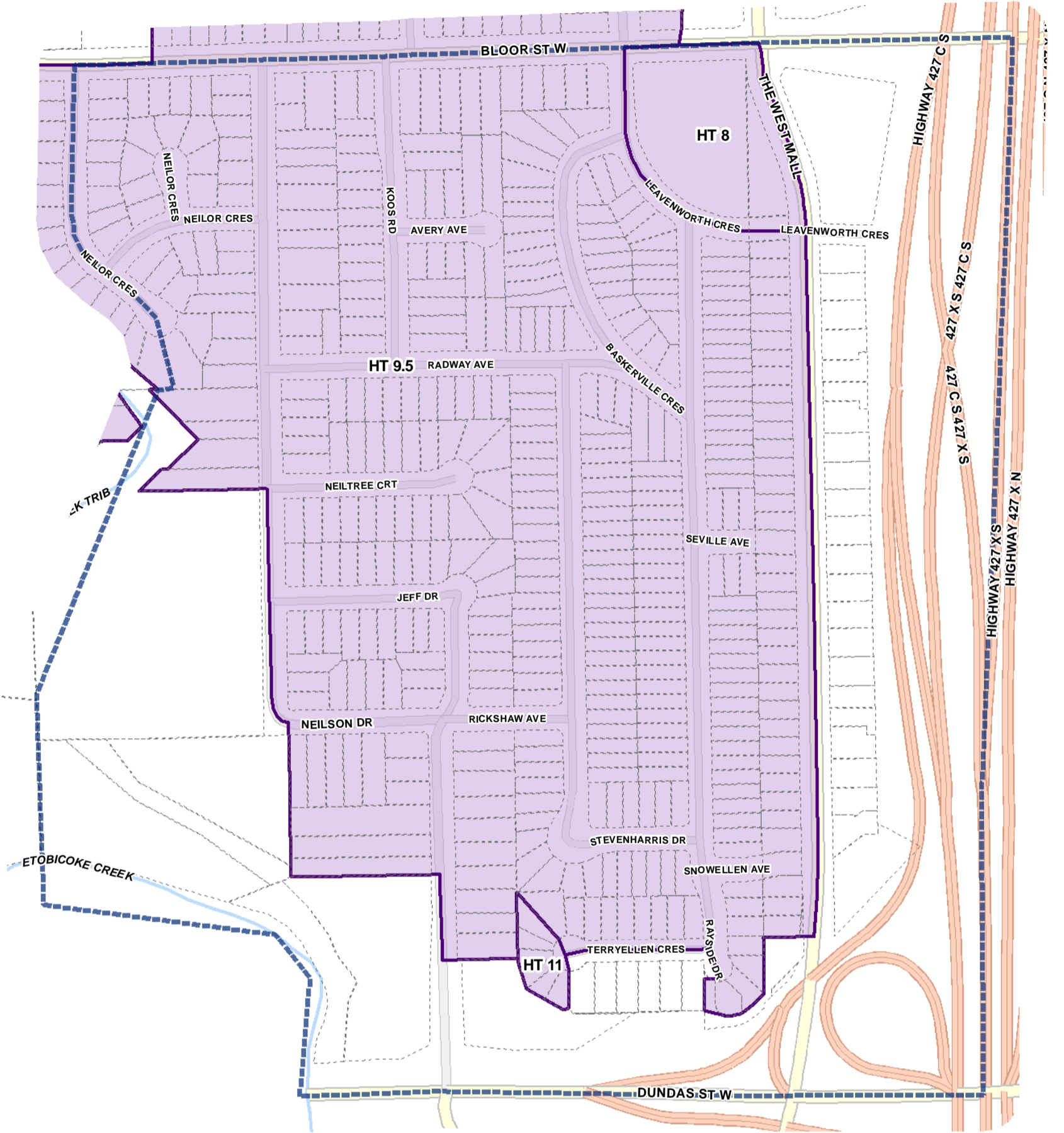
-  Height Overlay
-  Map Sheet Boundary
-  Properties
-  Railway
-  Hydro Line








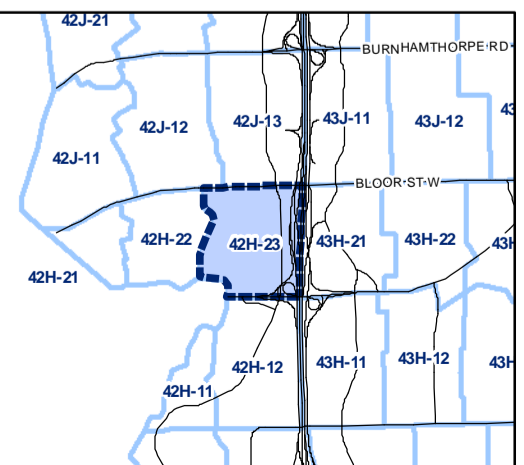
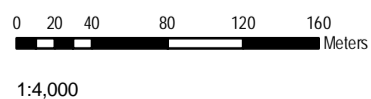


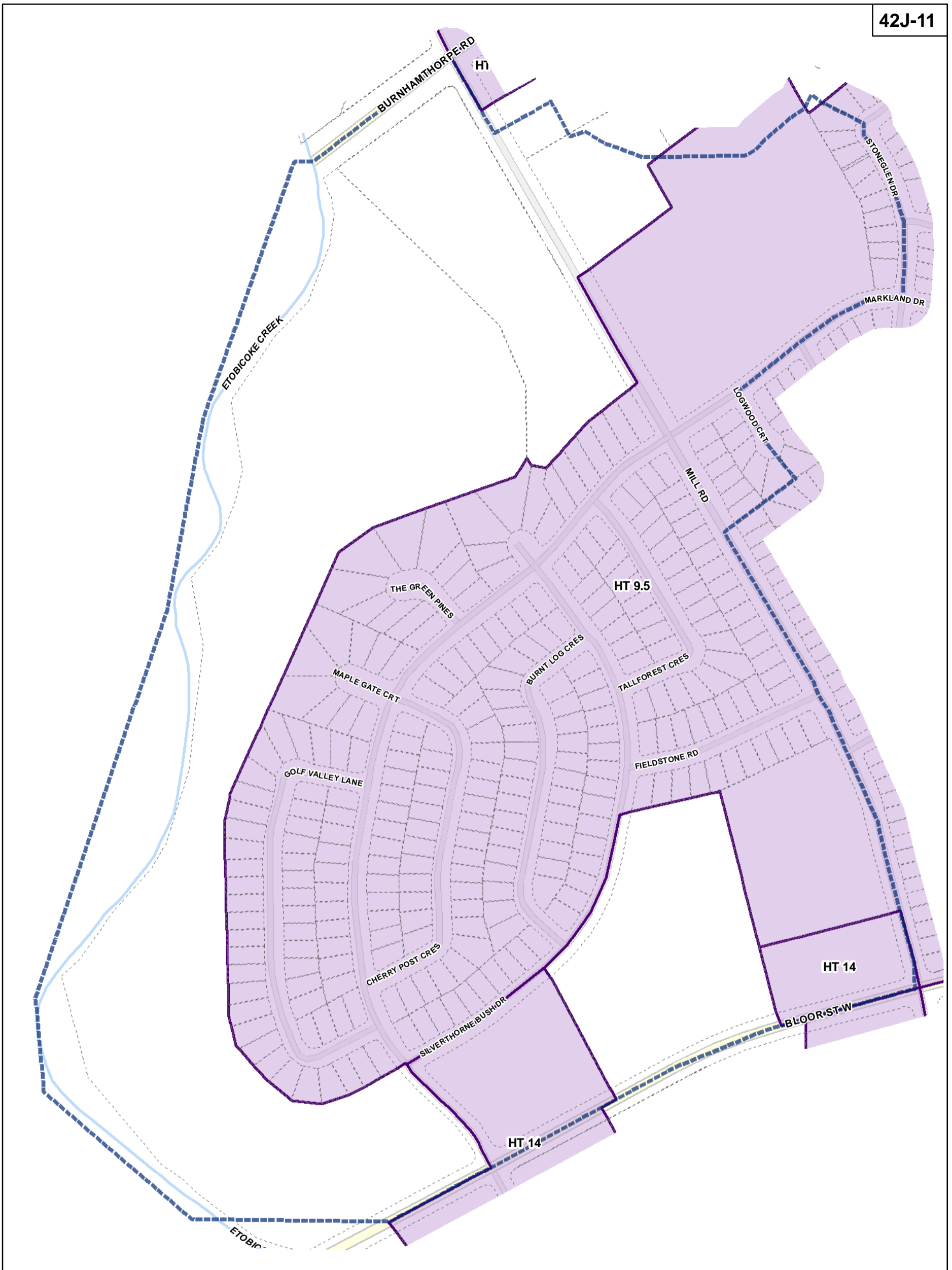
-  Height Overlay
-  Map Sheet Boundary
-  Properties
-  Railway
-  Hydro Line








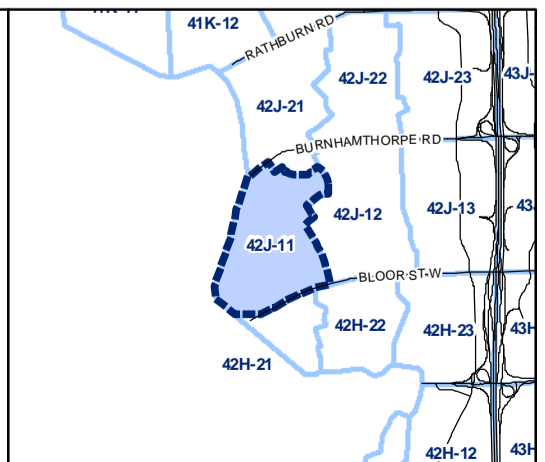
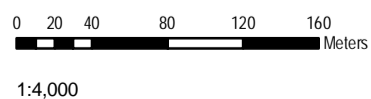


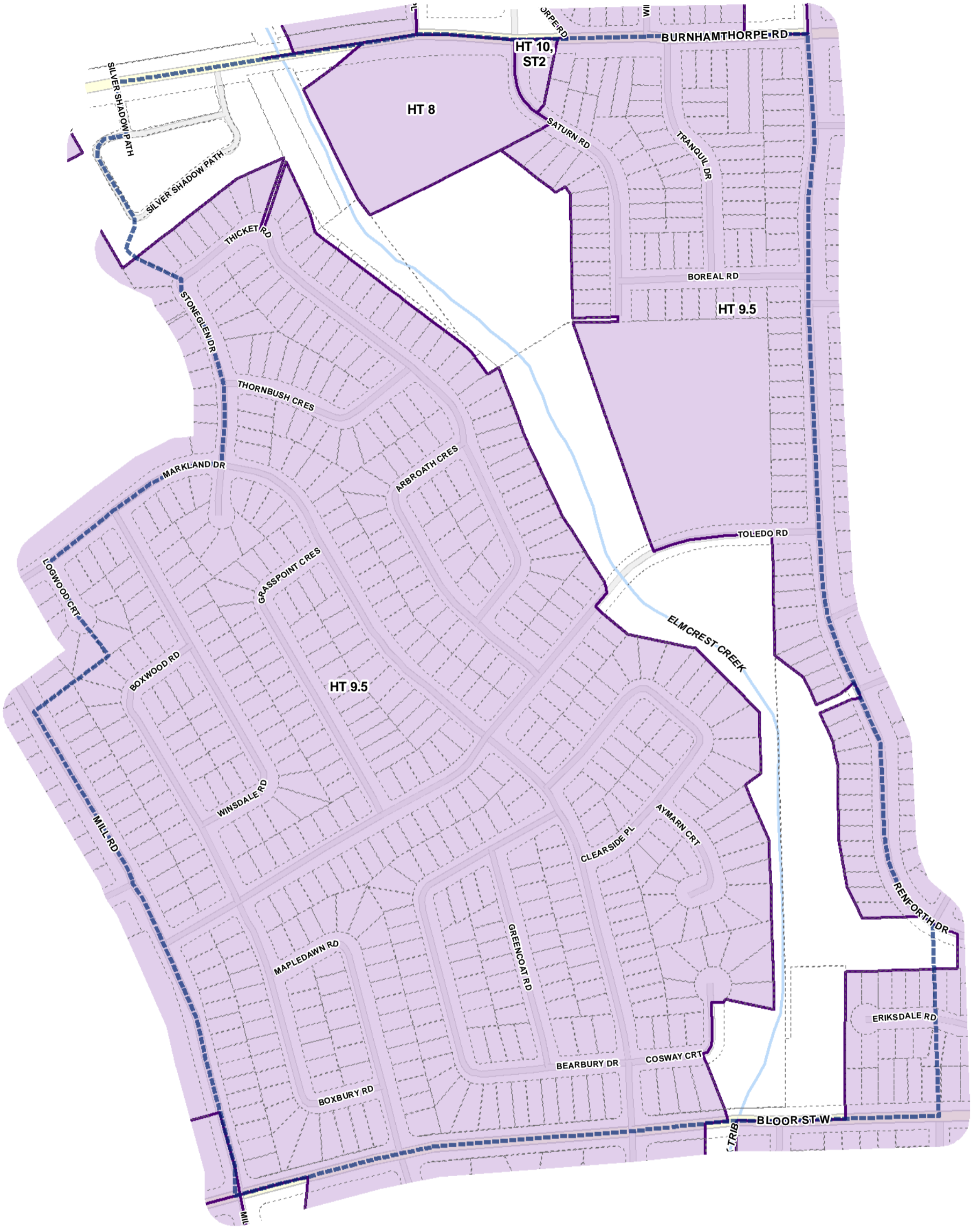
-  Height Overlay
-  Map Sheet Boundary
-  Properties
-  Railway
-  Hydro Line



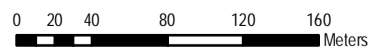


-  Height Overlay
-  Map Sheet Boundary
-  Properties
-  Railway
-  Hydro Line

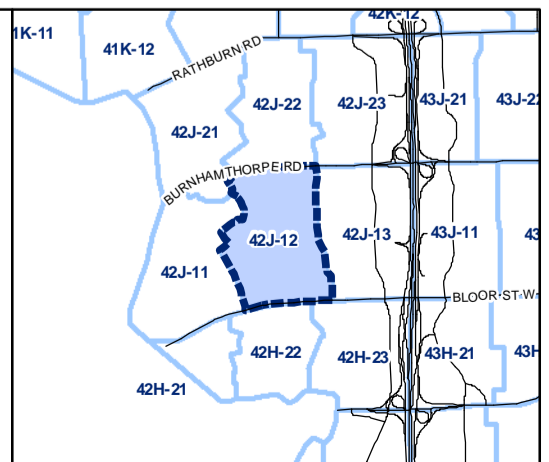


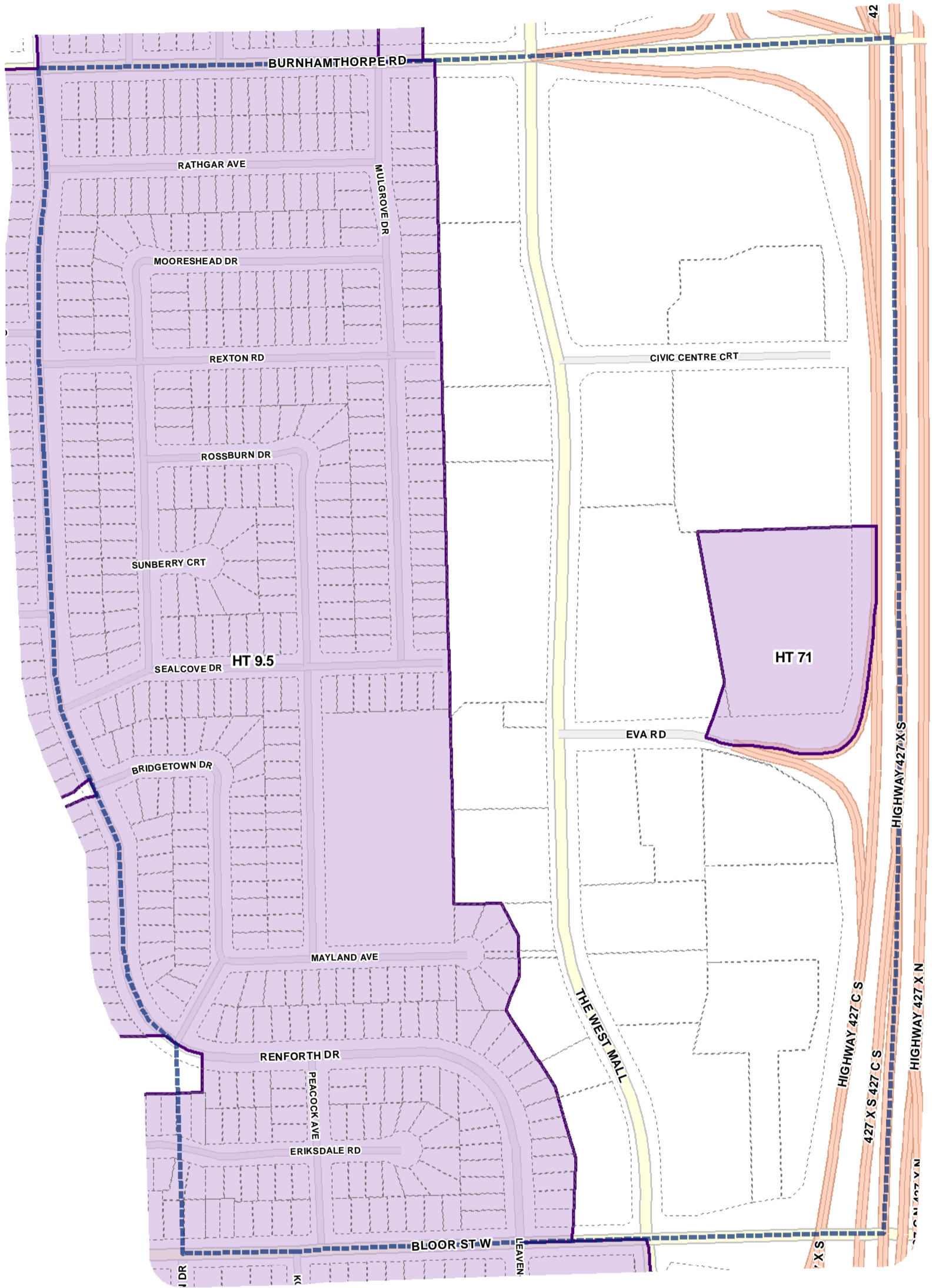


- Height Overlay
- Map Sheet Boundary
- Properties
- Railway
- Hydro Line

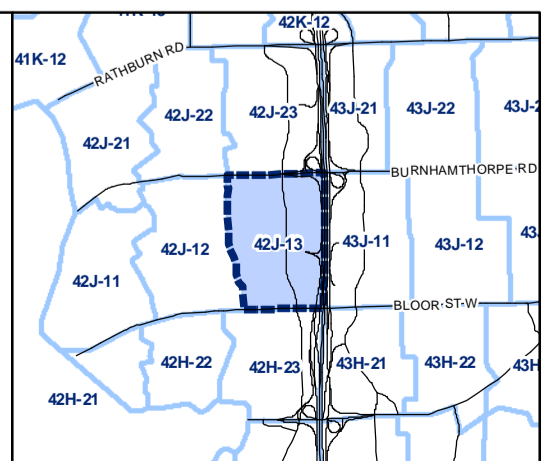
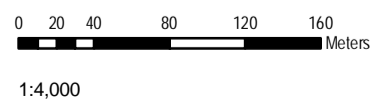


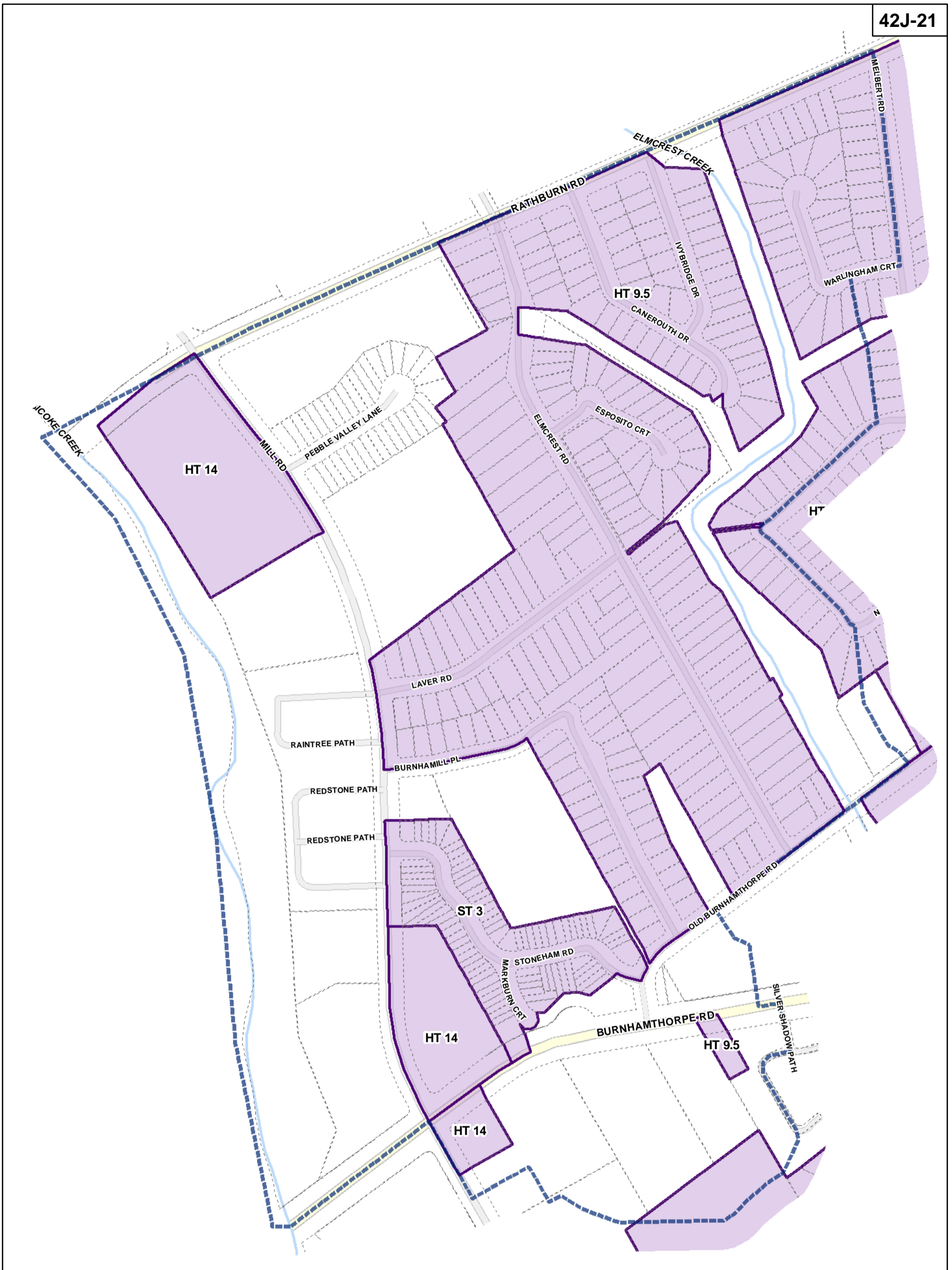
1:4,000








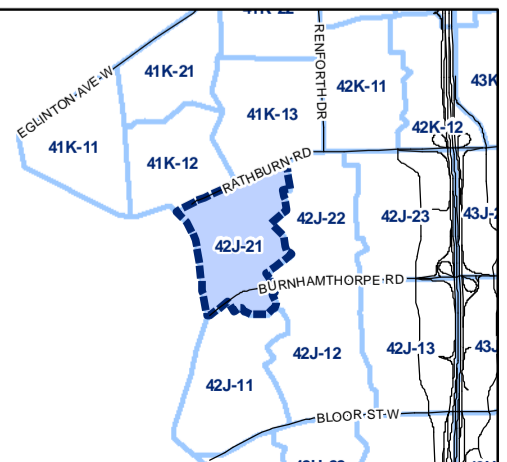


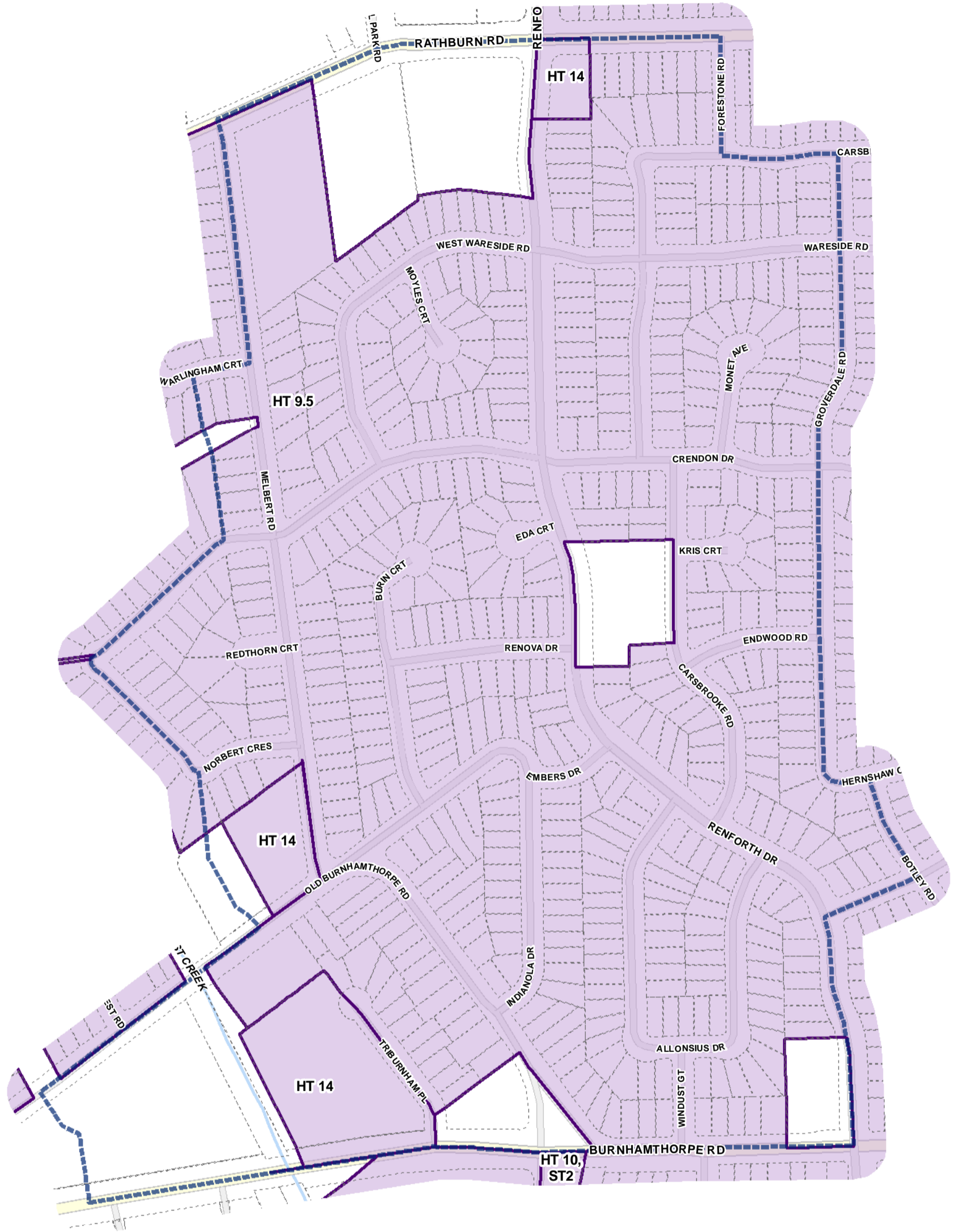
-  Height Overlay
-  Map Sheet Boundary
-  Properties
-  Railway
-  Hydro Line



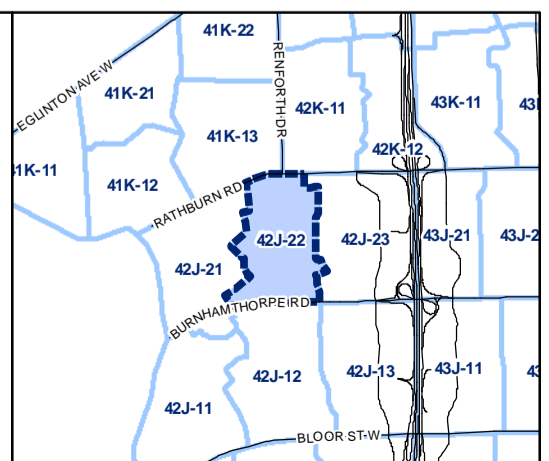
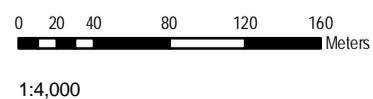


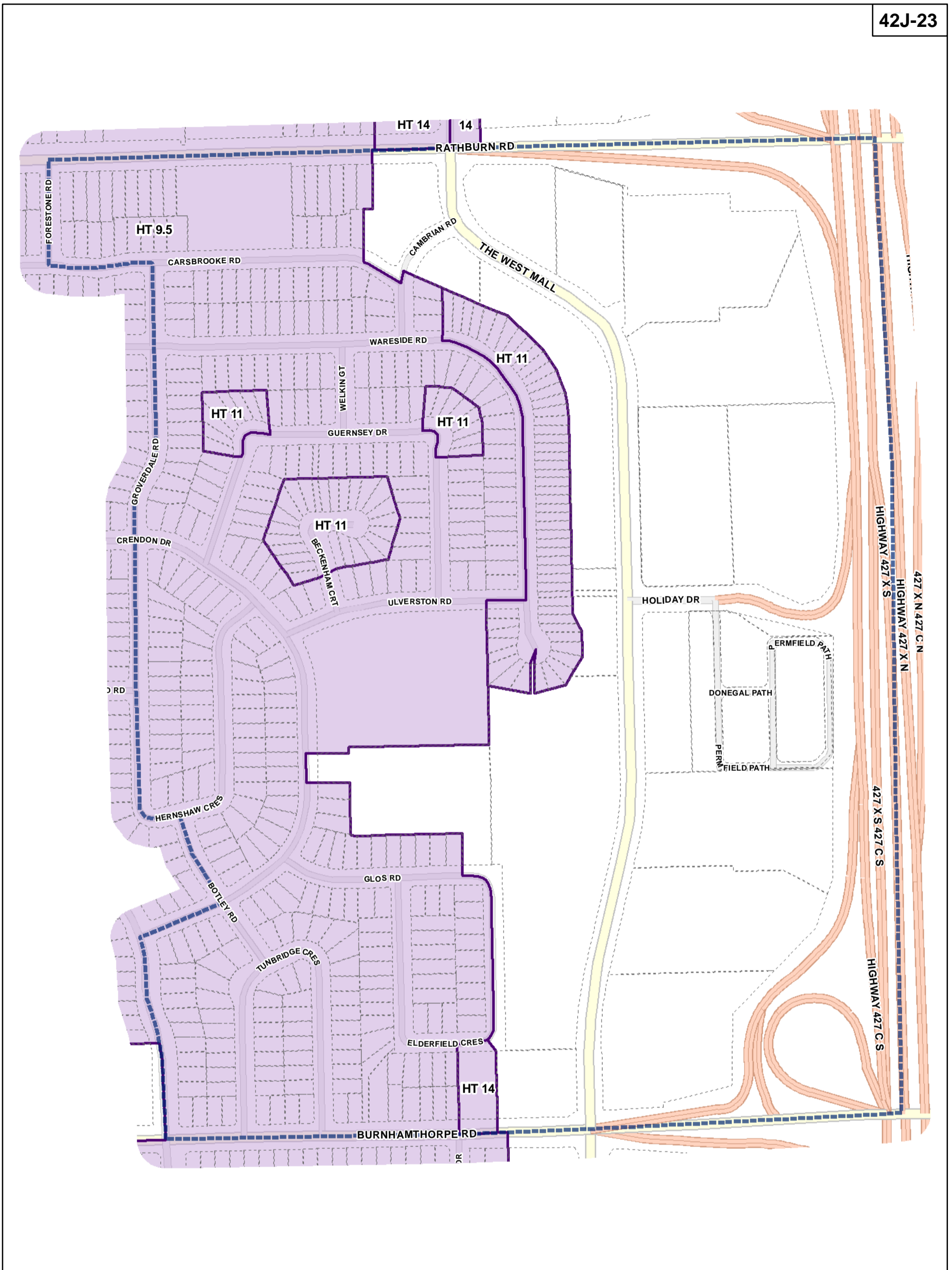
-  Height Overlay
-  Map Sheet Boundary
-  Properties
-  Railway
-  Hydro Line





-  Height Overlay
-  Map Sheet Boundary
-  Properties
-  Railway
-  Hydro Line



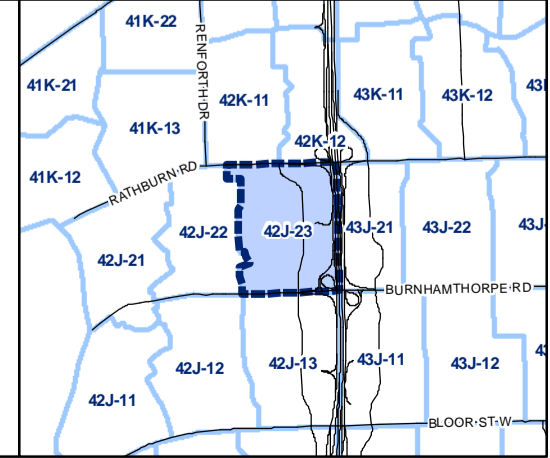
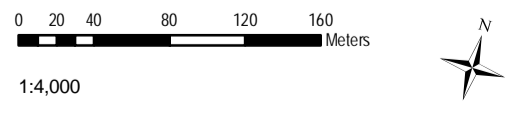


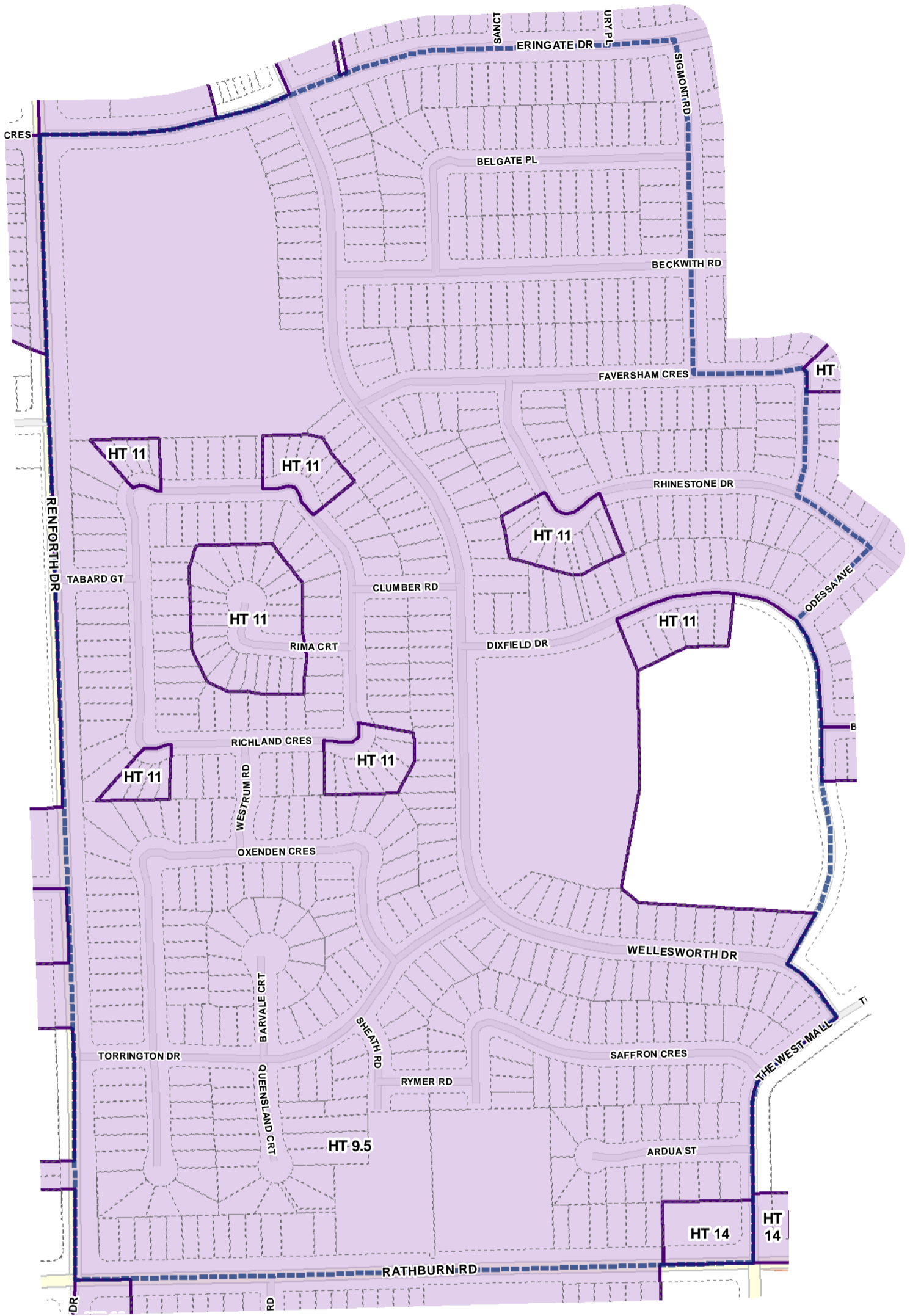
Toronto City Planning
 Zoning Bylaw Map Book Series

Height Overlay Map

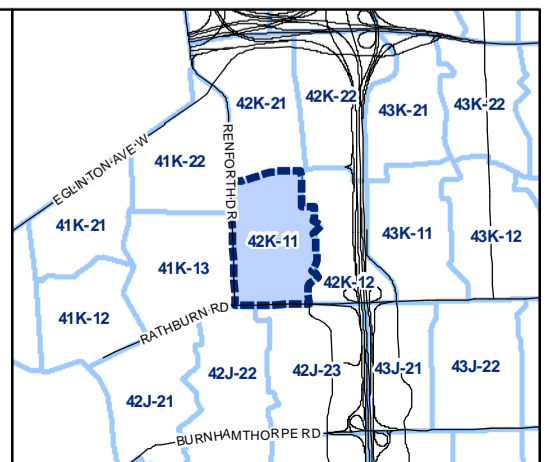
April 21, 2010
 Planning & Growth Management
 Committee Meeting

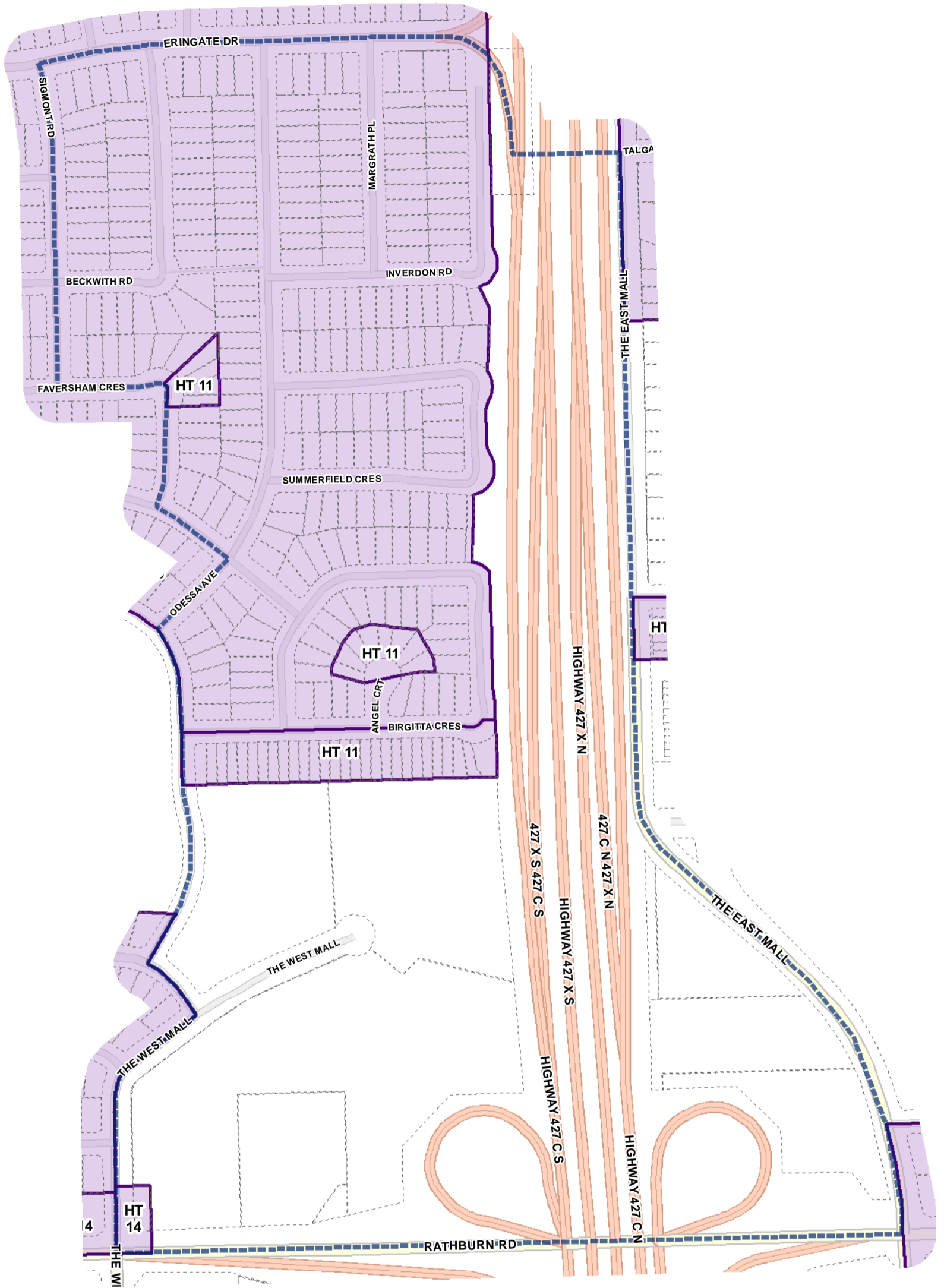
- Height Overlay
- Map Sheet Boundary
- Properties
- Railway
- Hydro Line










- Height Overlay
- Map Sheet Boundary
- Properties
- Railway
- Hydro Line

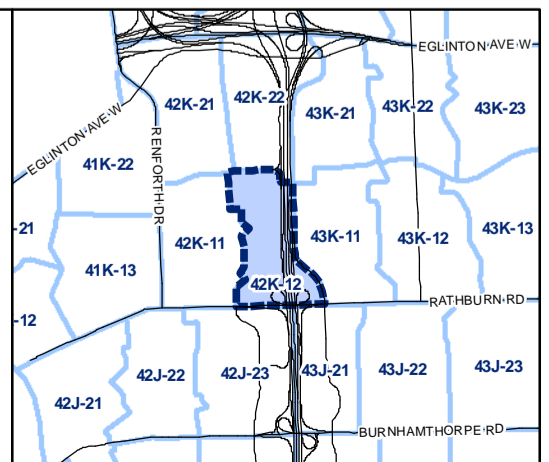
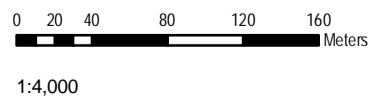


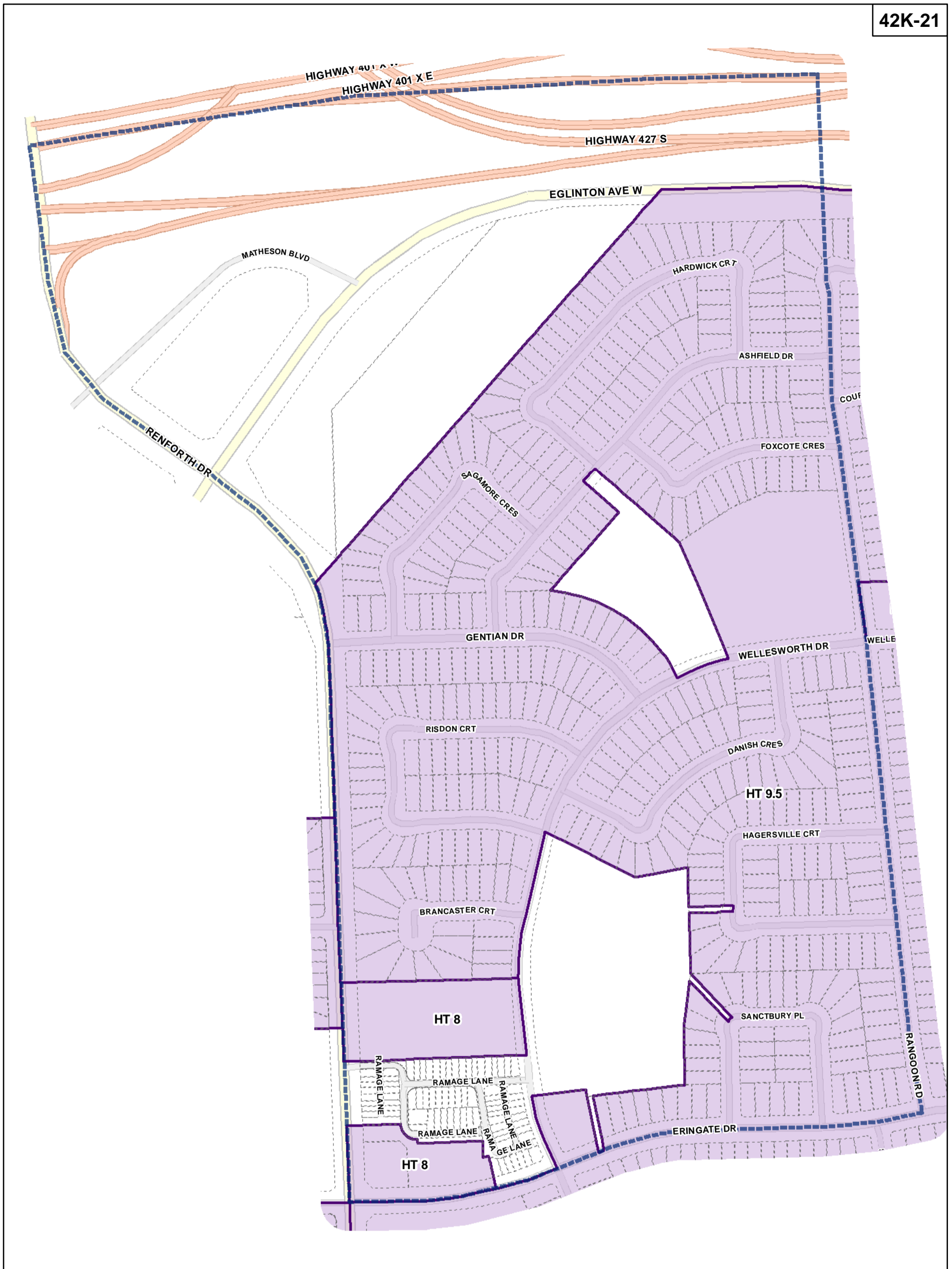







Height Overlay Map

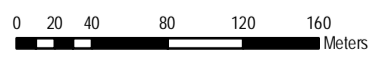
April 21, 2010
Planning & Growth Management
Committee Meeting

-  Height Overlay
-  Map Sheet Boundary
-  Properties
-  Railway
-  Hydro Line

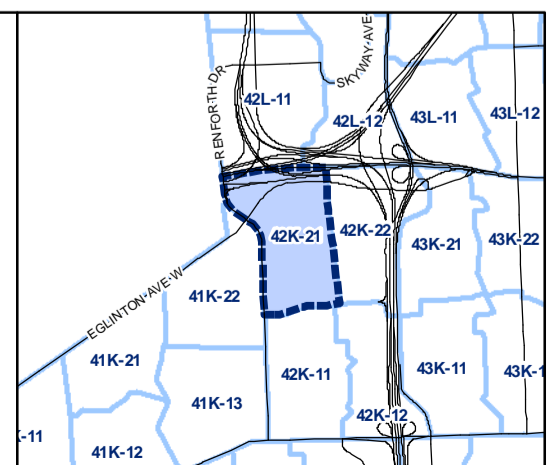


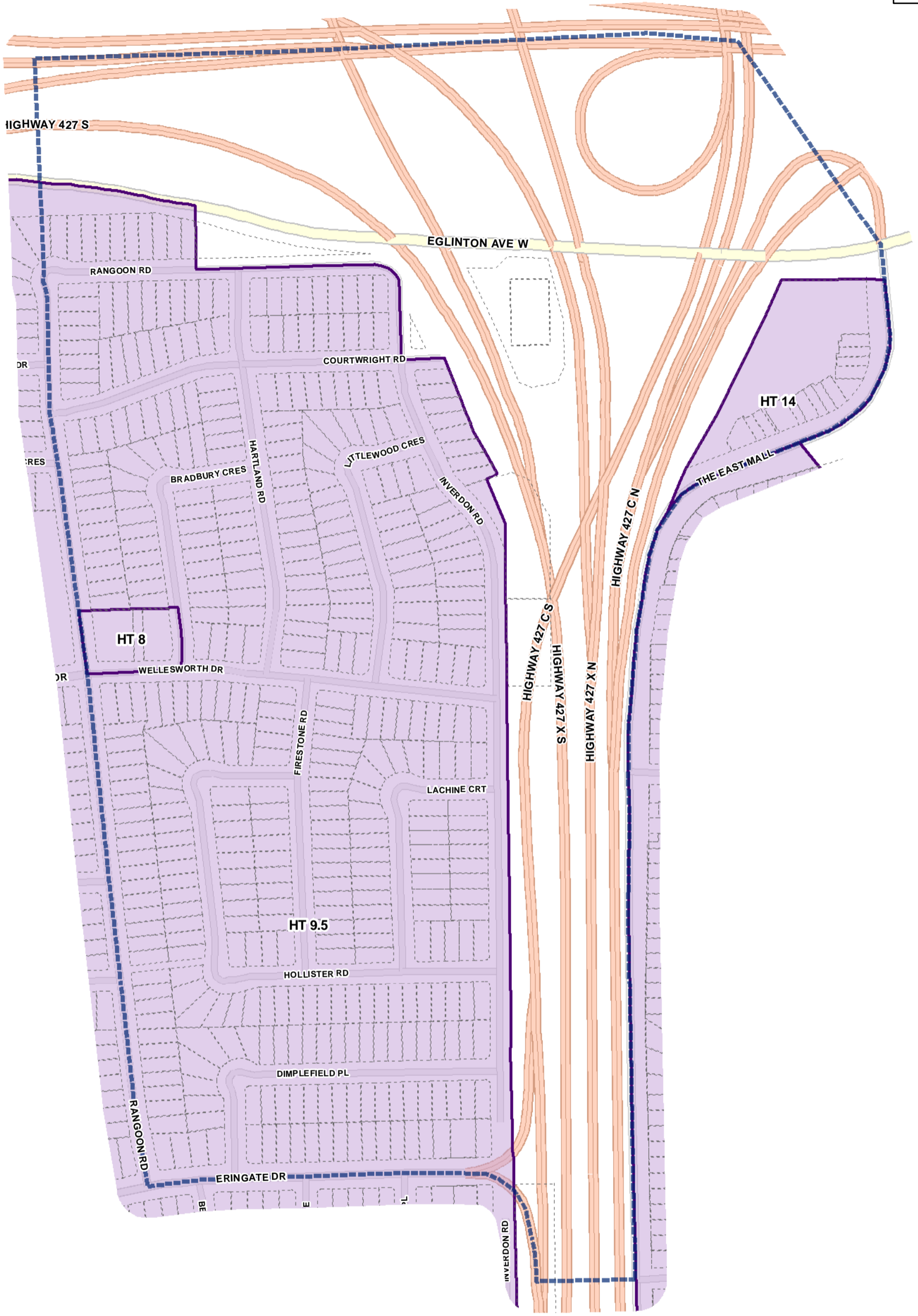


-  Height Overlay
-  Map Sheet Boundary
-  Properties
-  Railway
-  Hydro Line








1:4,000






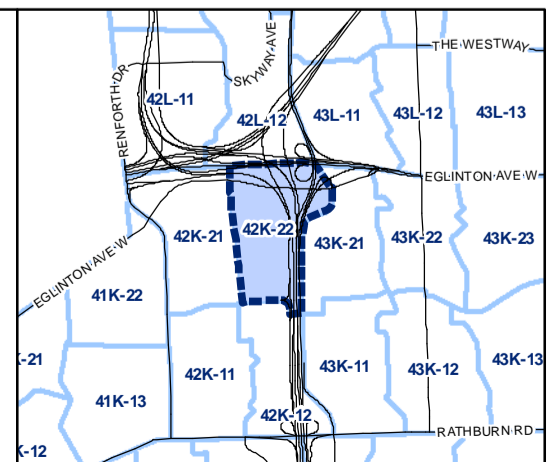
Height Overlay Map

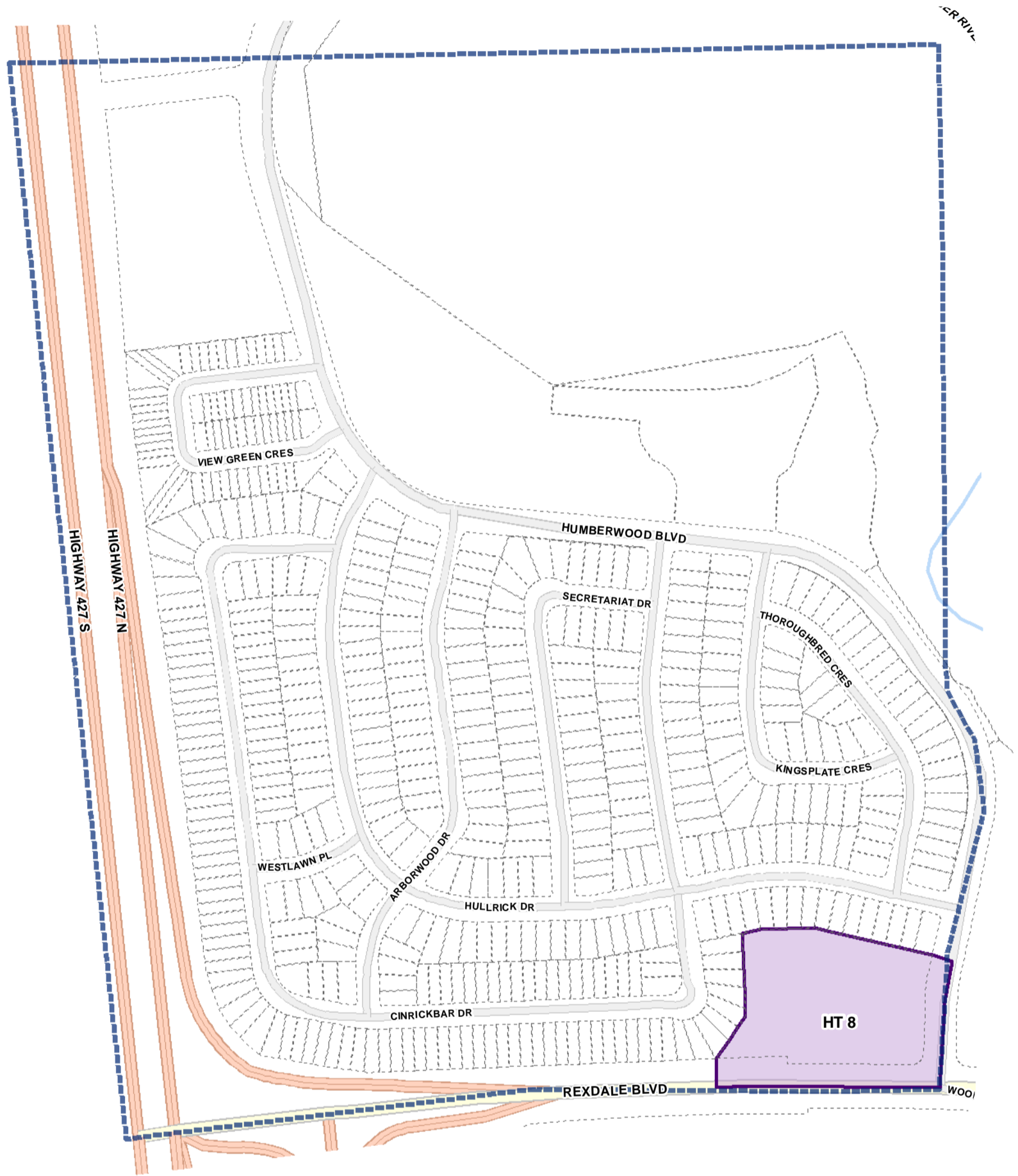
April 21, 2010
Planning & Growth Management
Committee Meeting






-  Height Overlay
-  Map Sheet Boundary
-  Properties
-  Railway
-  Hydro Line

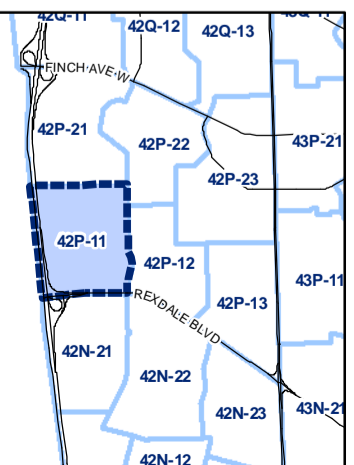
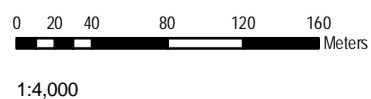


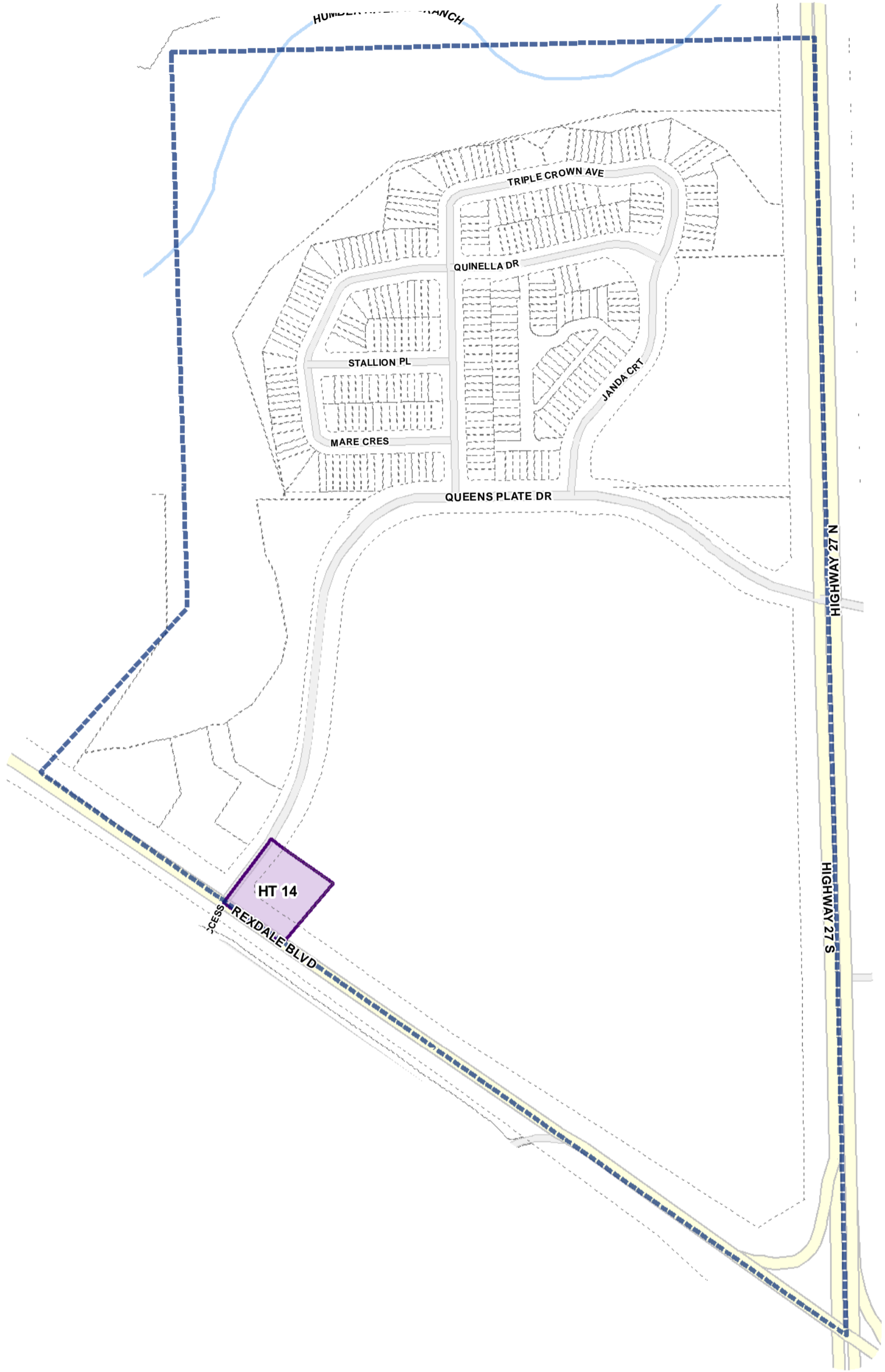
1:4,000








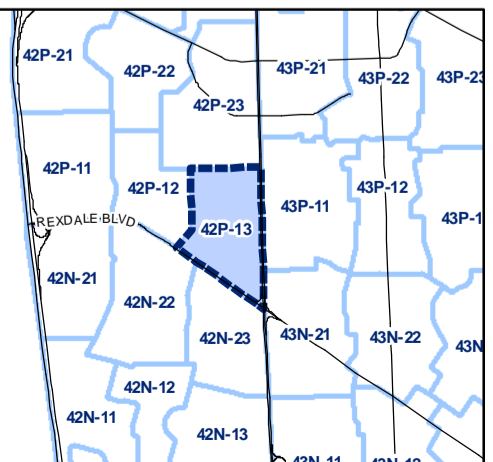


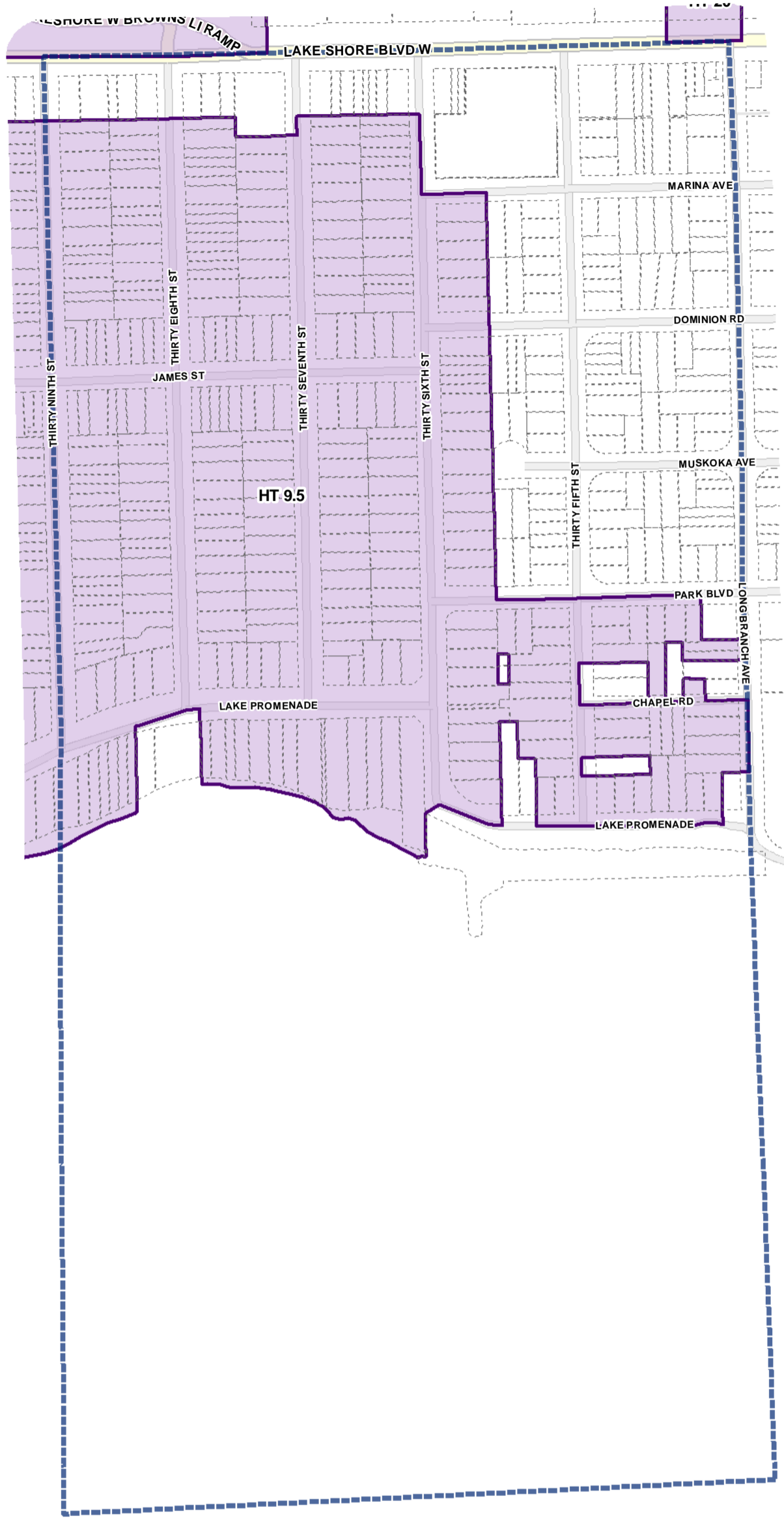
-  Height Overlay
-  Map Sheet Boundary
-  Properties
-  Railway
-  Hydro Line



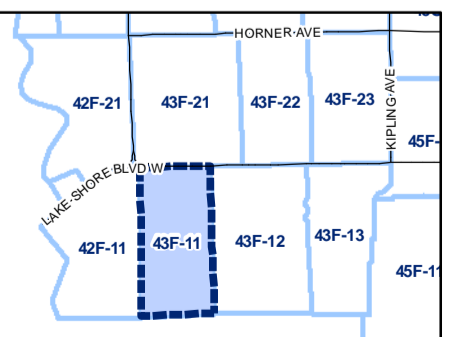
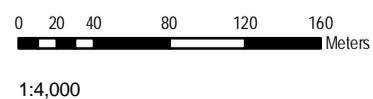


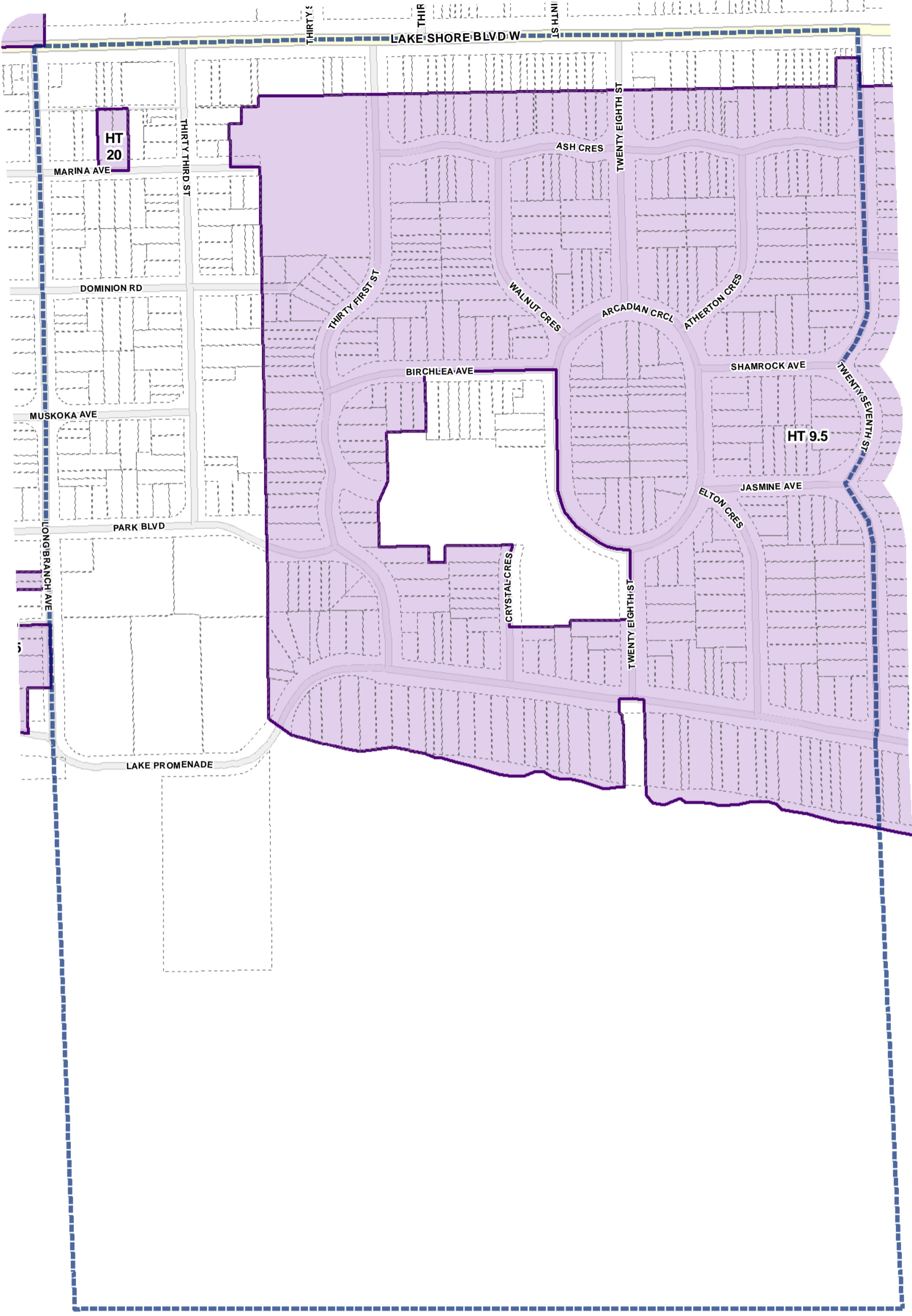
-  Height Overlay
-  Map Sheet Boundary
-  Properties
-  Railway
-  Hydro Line








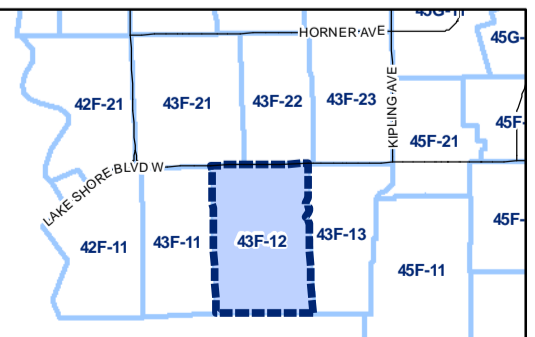
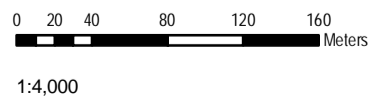


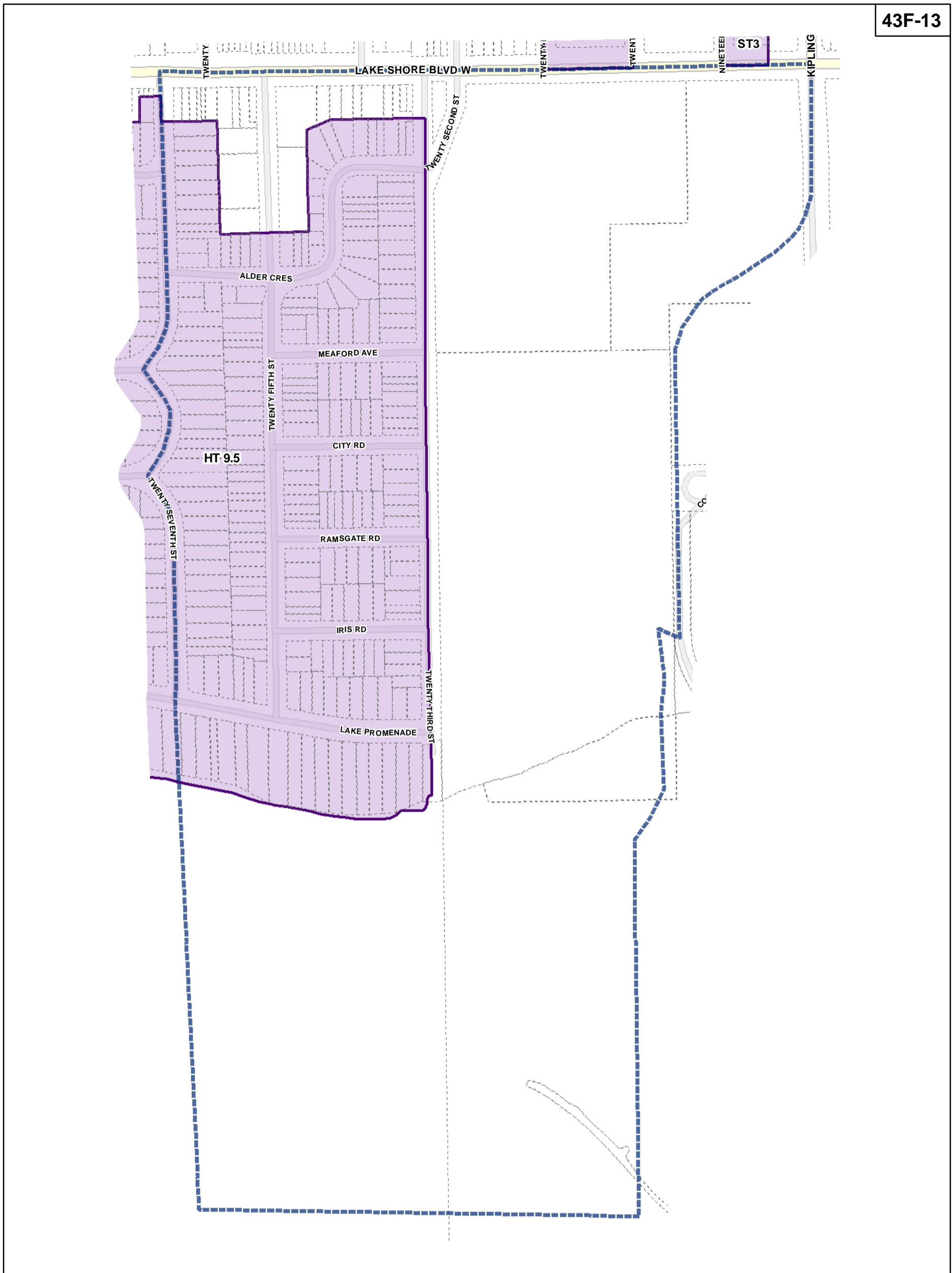
-  Height Overlay
-  Map Sheet Boundary
-  Properties
-  Railway
-  Hydro Line





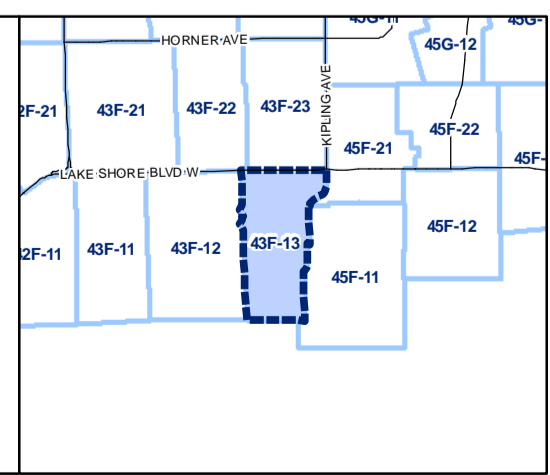
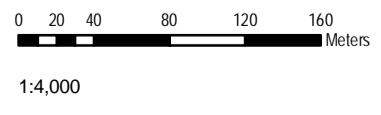
-  Height Overlay
-  Map Sheet Boundary
-  Properties
-  Railway
-  Hydro Line

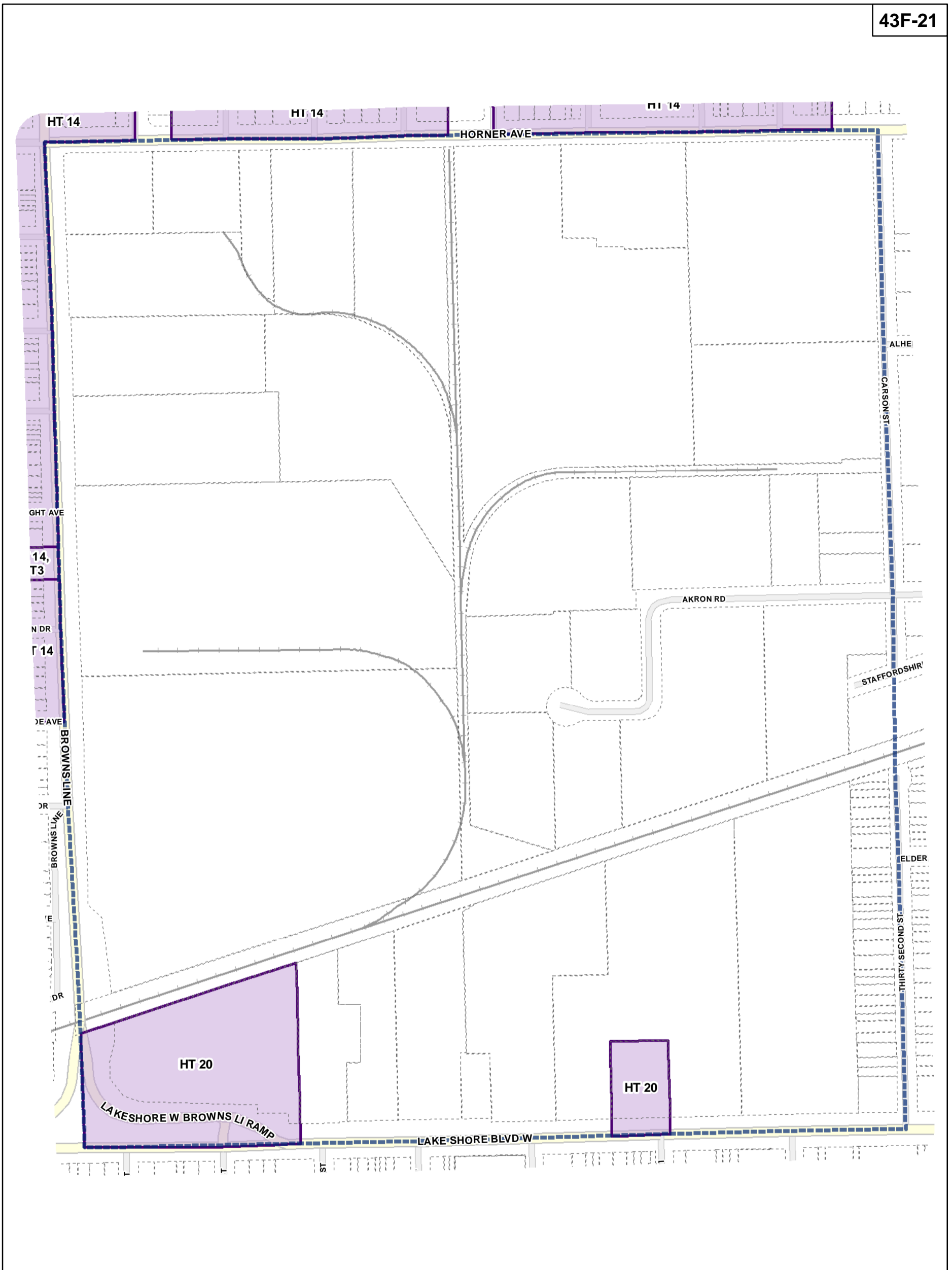









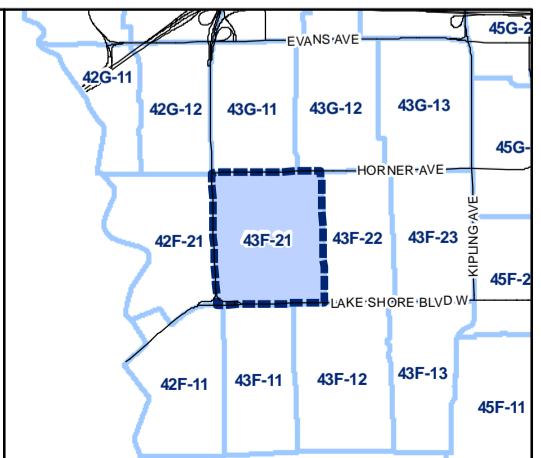
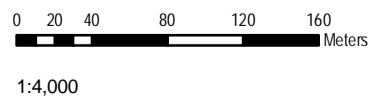
Height Overlay Map

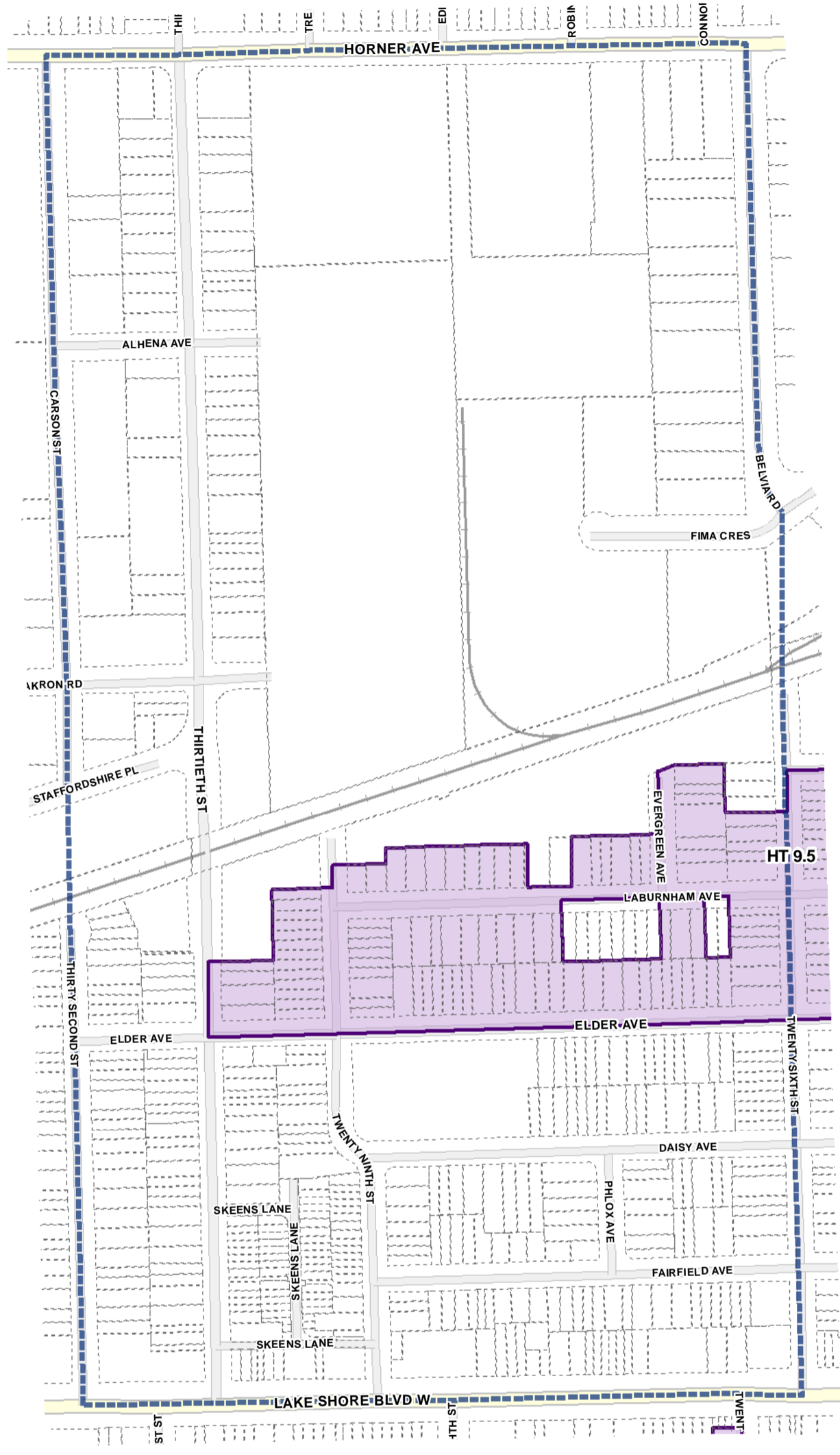
- Height Overlay
- Map Sheet Boundary
- Properties
- Railway
- Hydro Line








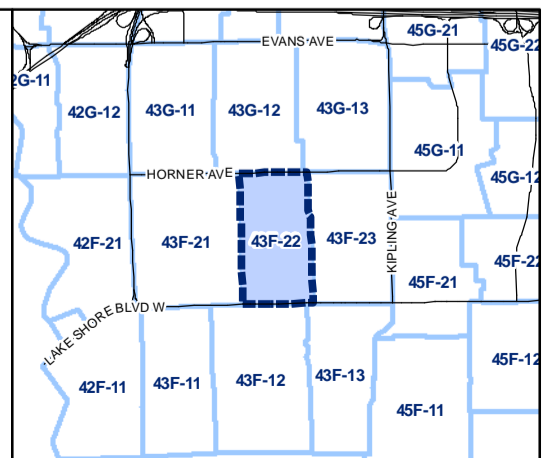
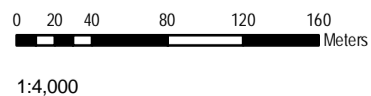


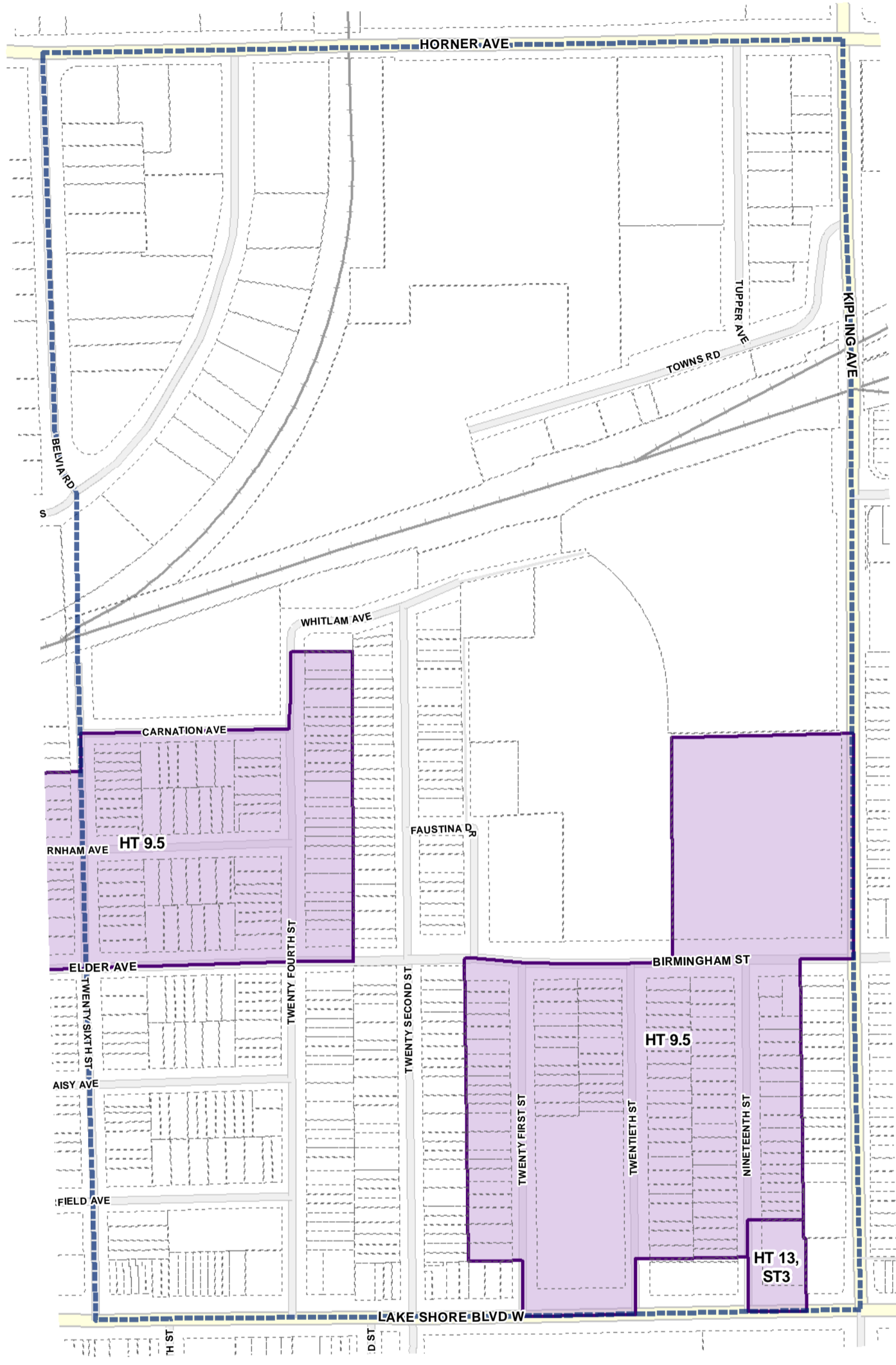
-  Height Overlay
-  Map Sheet Boundary
-  Properties
-  Railway
-  Hydro Line










-  Height Overlay
-  Map Sheet Boundary
-  Properties
-  Railway
-  Hydro Line

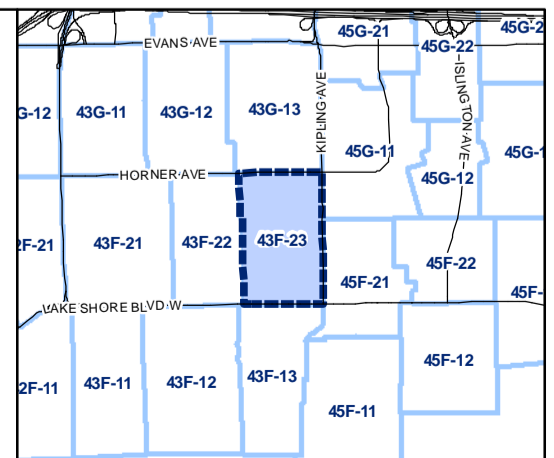
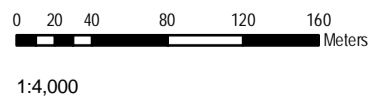


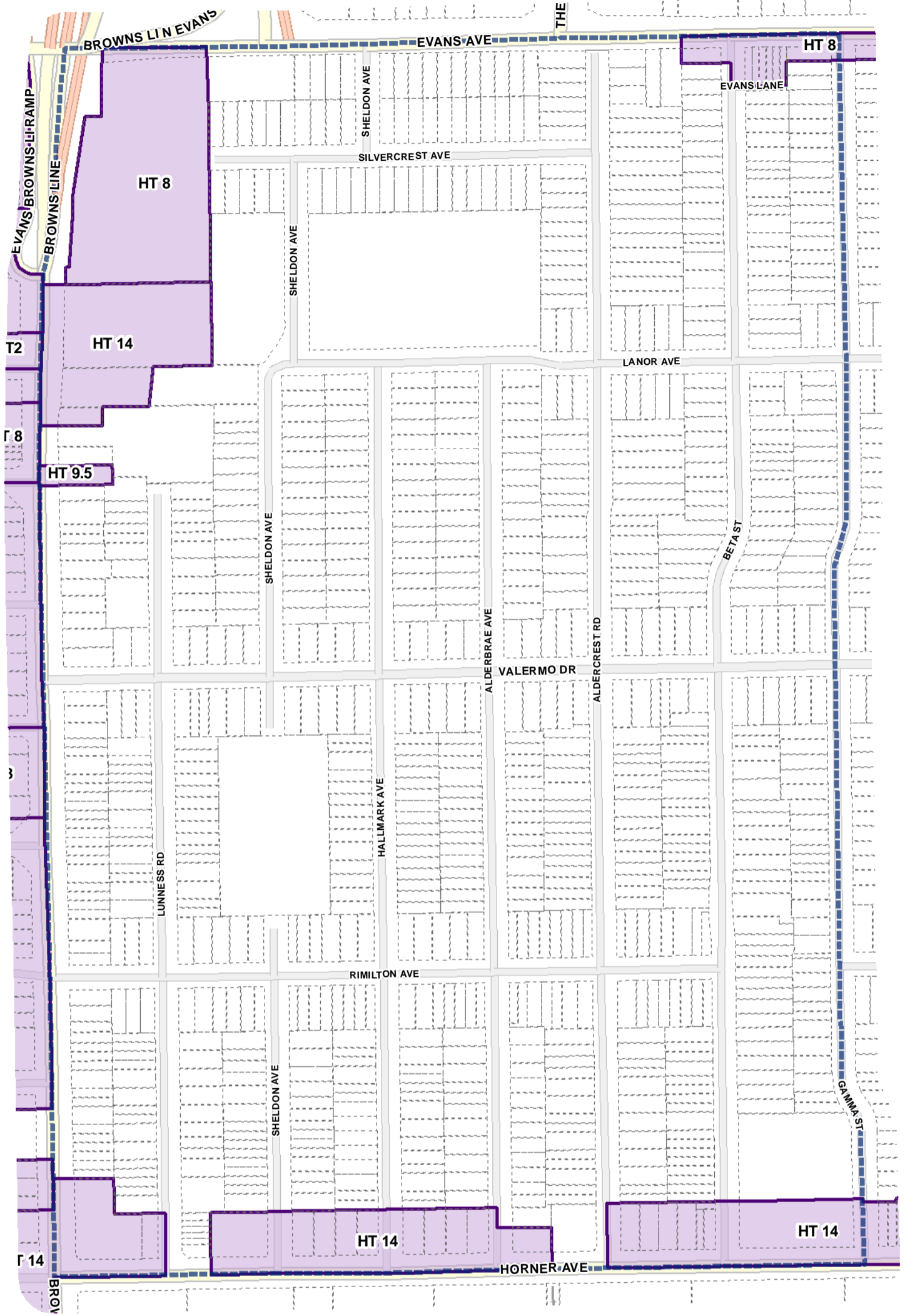







Height Overlay Map

April 21, 2010
Planning & Growth Management
Committee Meeting

-  Height Overlay
-  Map Sheet Boundary
-  Properties
-  Railway
-  Hydro Line





-  Height Overlay
-  Map Sheet Boundary
-  Properties
-  Railway
-  Hydro Line

