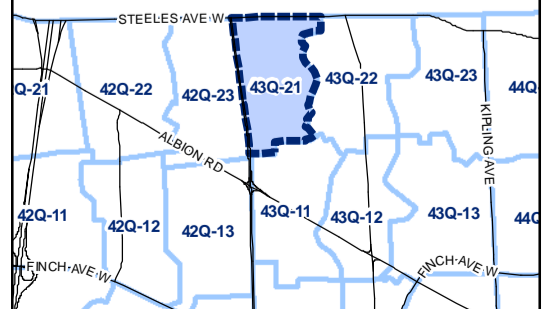
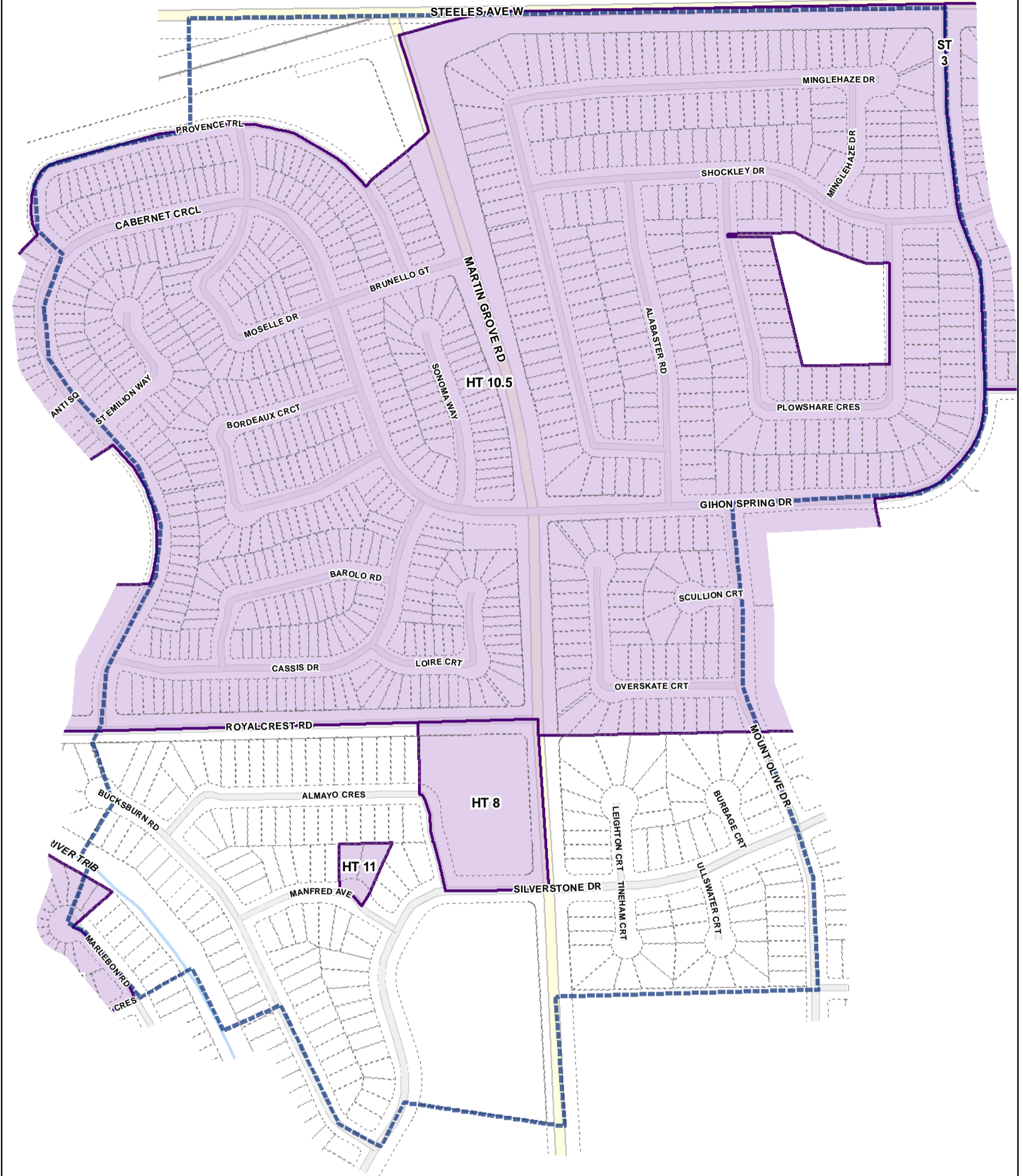


Height Overlay Map

April 21, 2010
Planning & Growth Management
Committee Meeting

-  Height Overlay
-  Map Sheet Boundary
-  Properties
-  Railway
-  Hydro Line








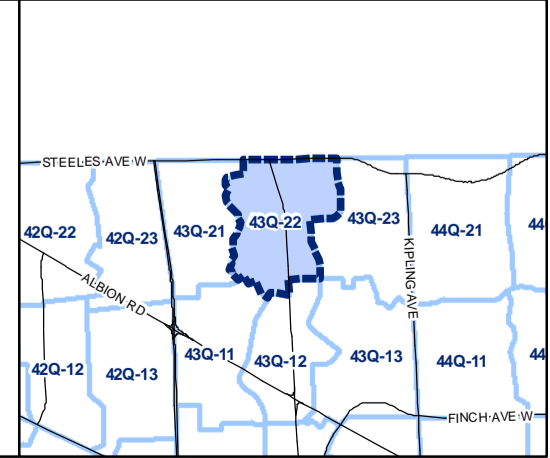
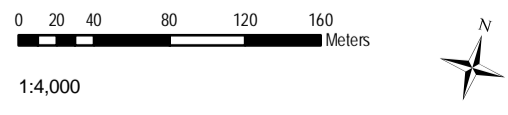


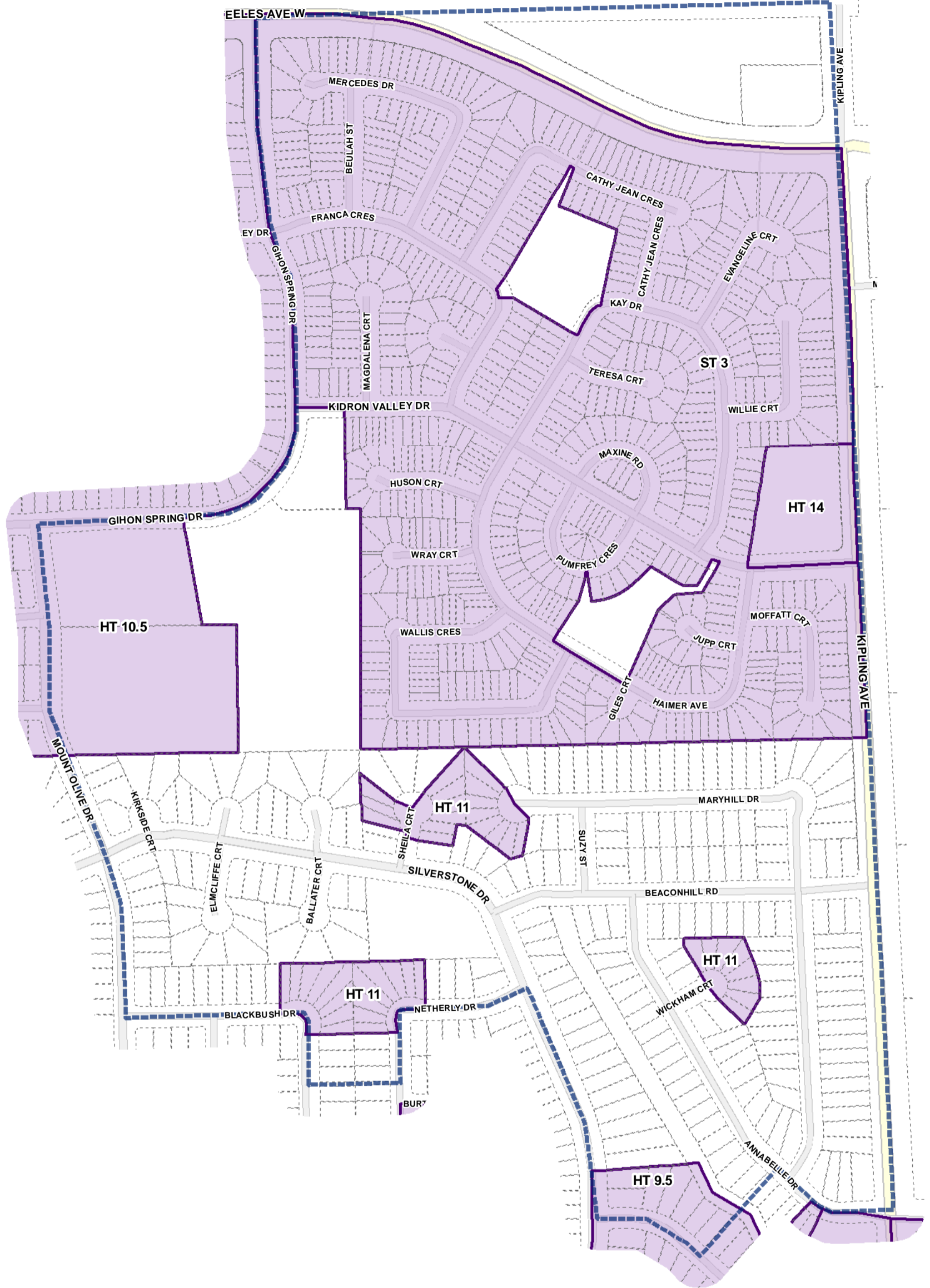
TORONTO City Planning
 Zoning Bylaw Map Book Series

Height Overlay Map

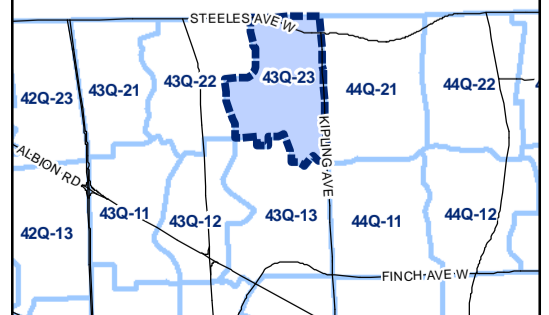
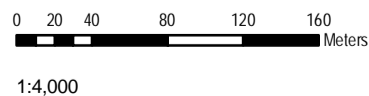
April 21, 2010
 Planning & Growth Management
 Committee Meeting

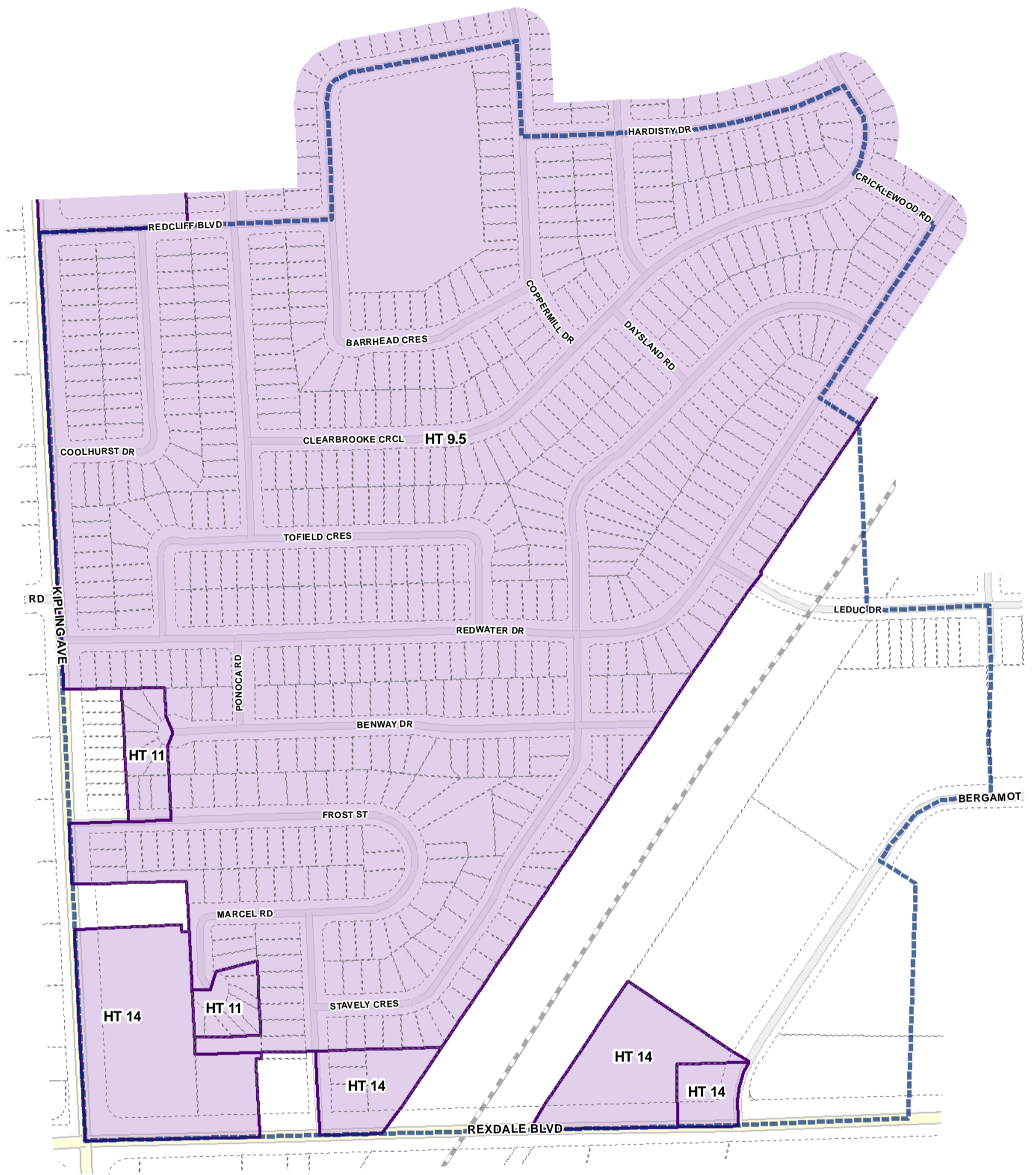
-  Height Overlay
-  Map Sheet Boundary
-  Properties
-  Railway
-  Hydro Line




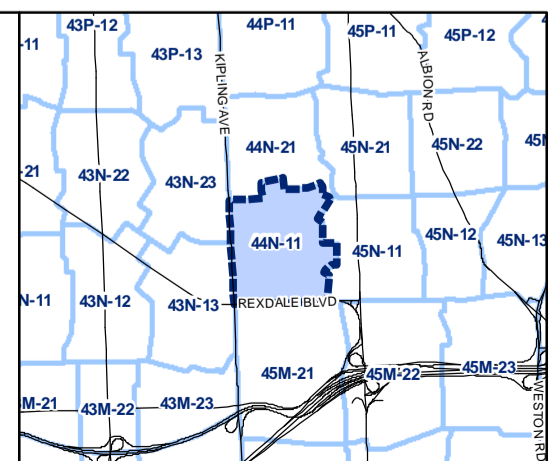
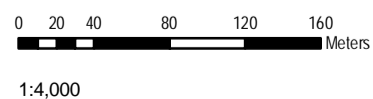


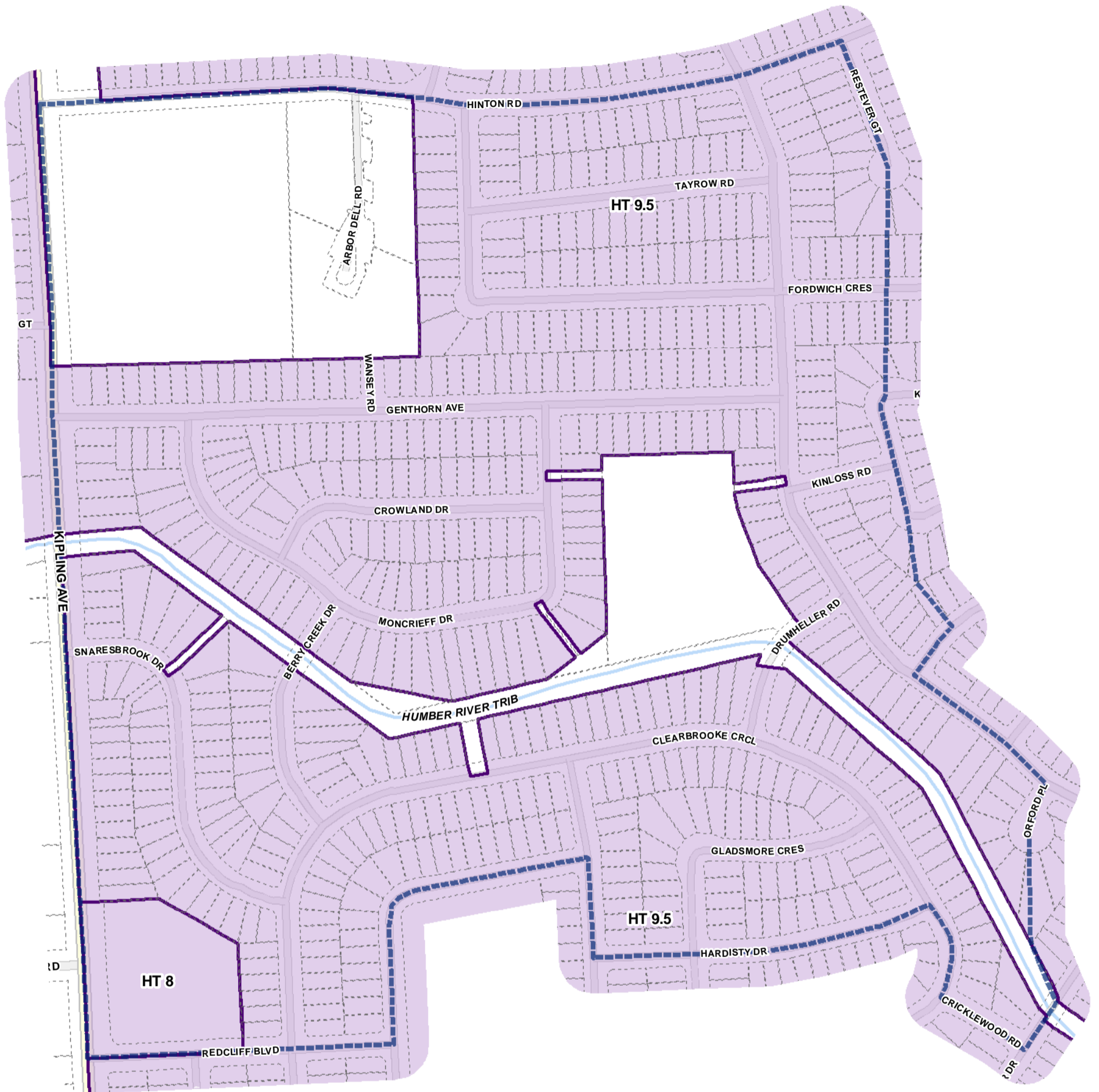
- Height Overlay
- Map Sheet Boundary
- Properties
- Railway
- Hydro Line








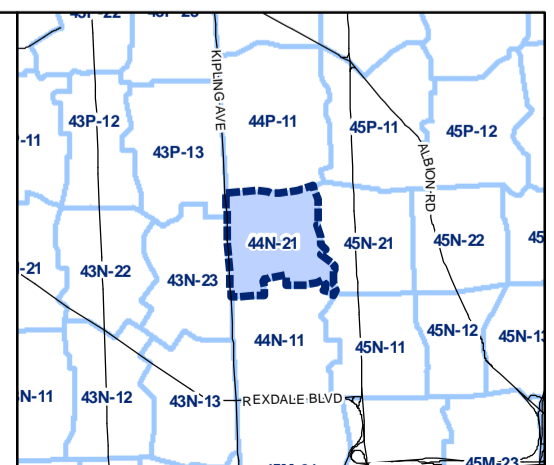


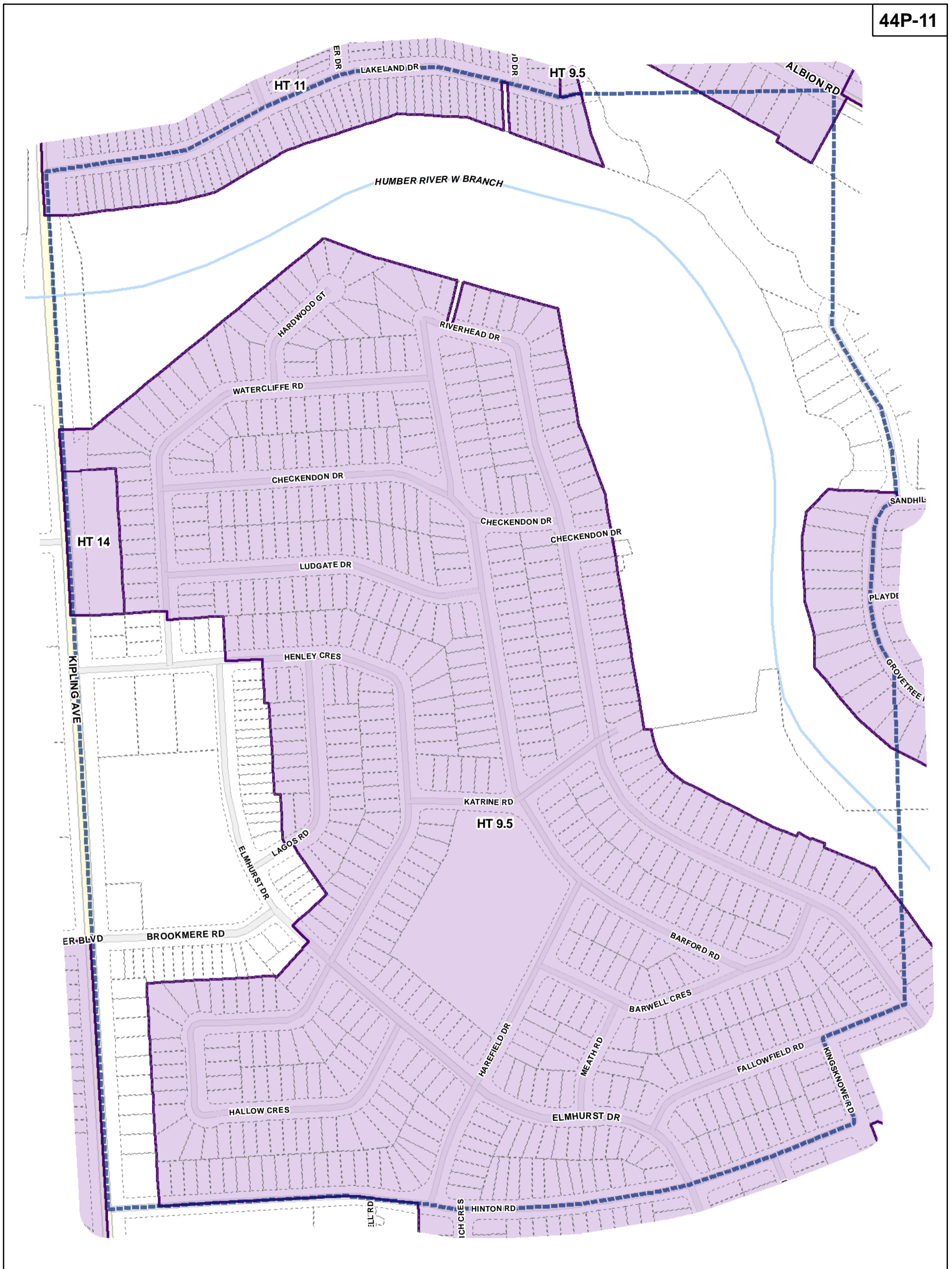
-  Height Overlay
-  Map Sheet Boundary
-  Properties
-  Railway
-  Hydro Line



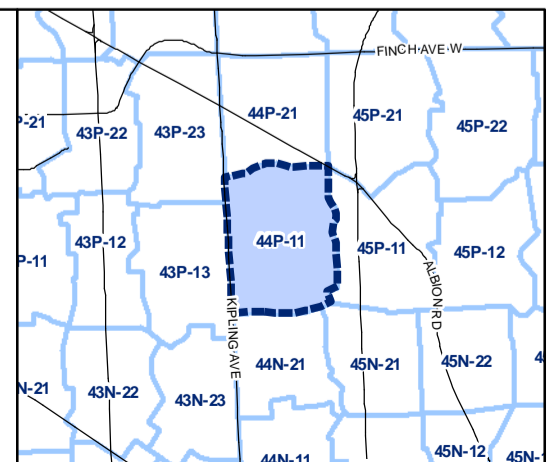


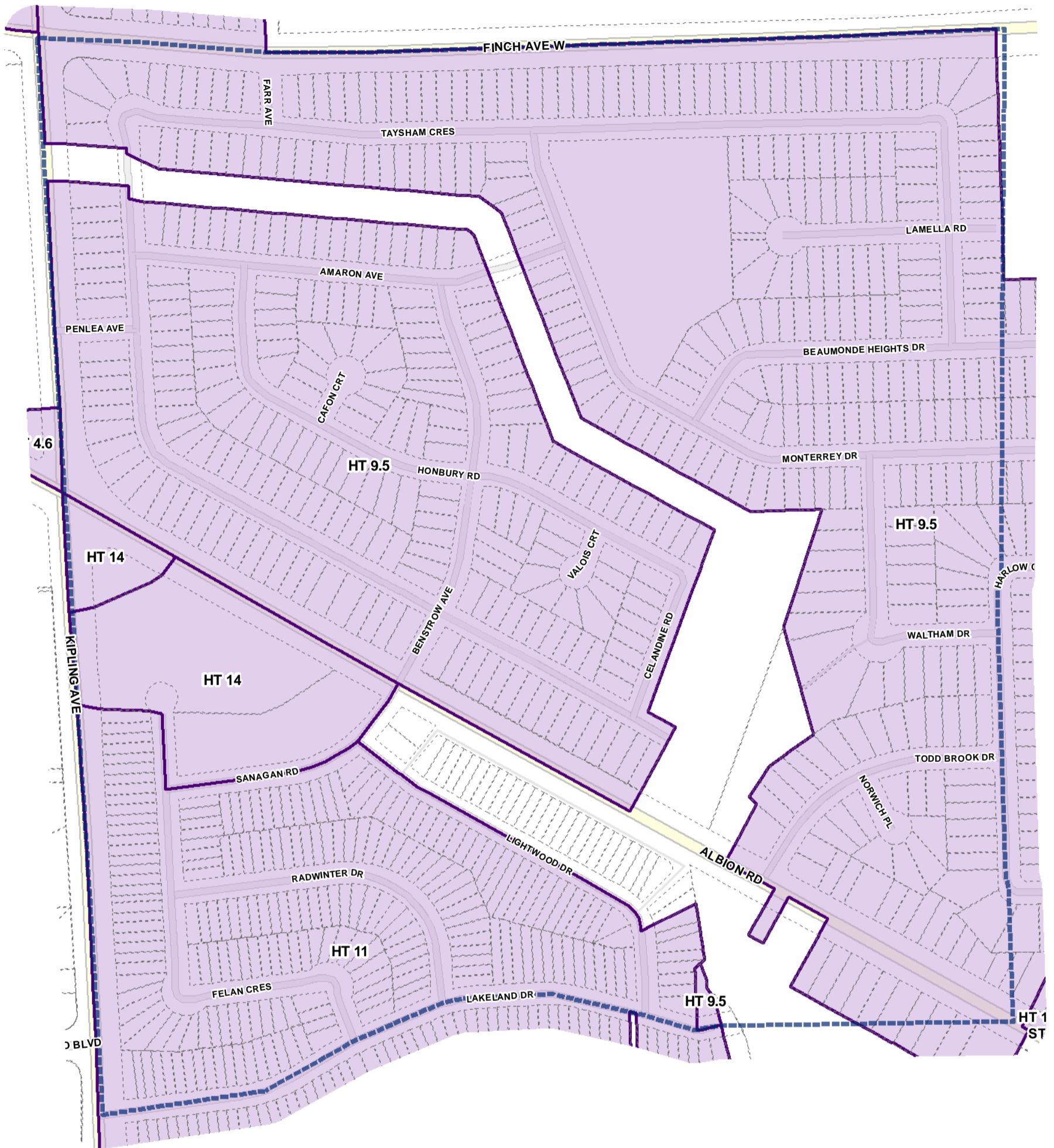
-  Height Overlay
-  Map Sheet Boundary
-  Properties
-  Railway
-  Hydro Line



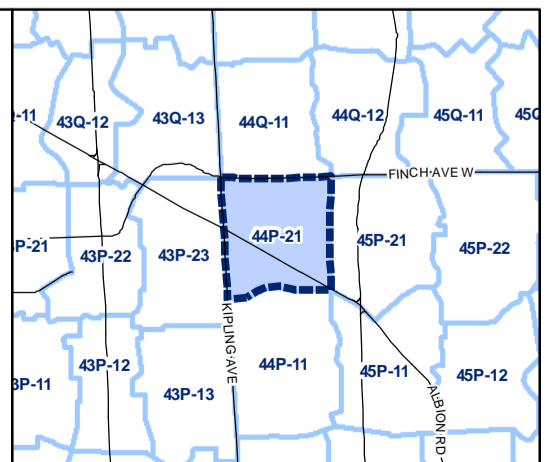


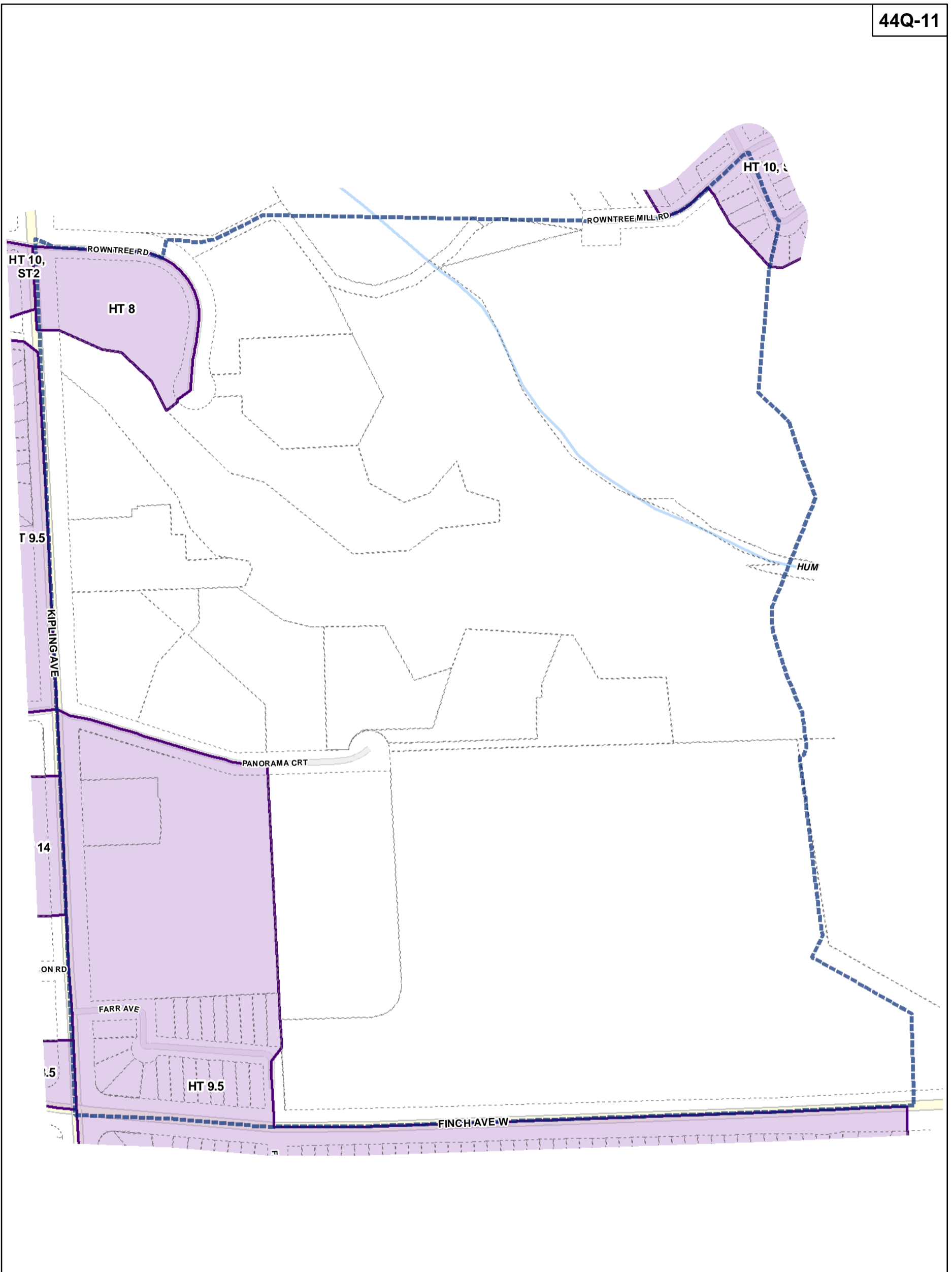
-  Height Overlay
-  Map Sheet Boundary
-  Properties
-  Railway
-  Hydro Line





-  Height Overlay
-  Map Sheet Boundary
-  Properties
-  Railway
-  Hydro Line

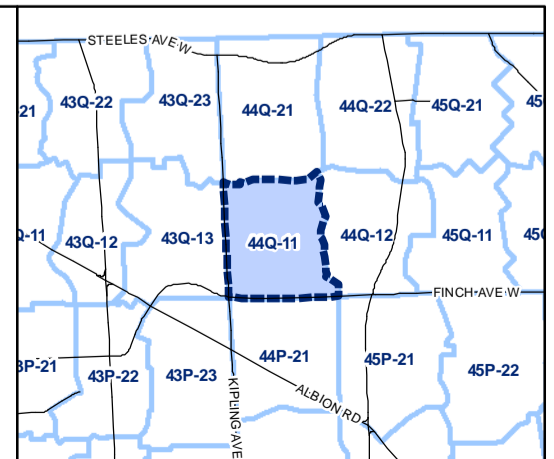


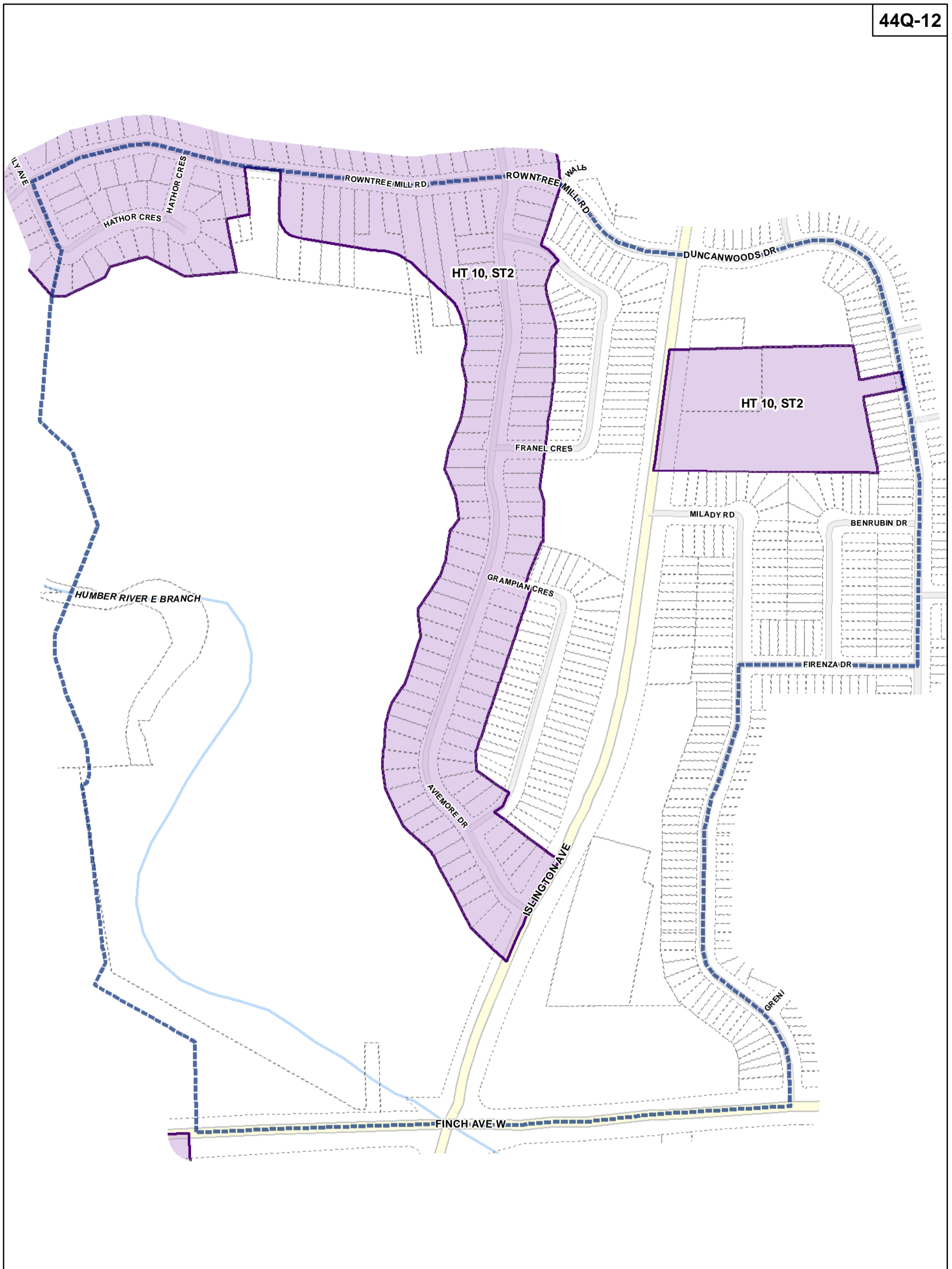


Height Overlay Map

April 21, 2010
Planning & Growth Management
Committee Meeting

-  Height Overlay
-  Map Sheet Boundary
-  Properties
-  Railway
-  Hydro Line

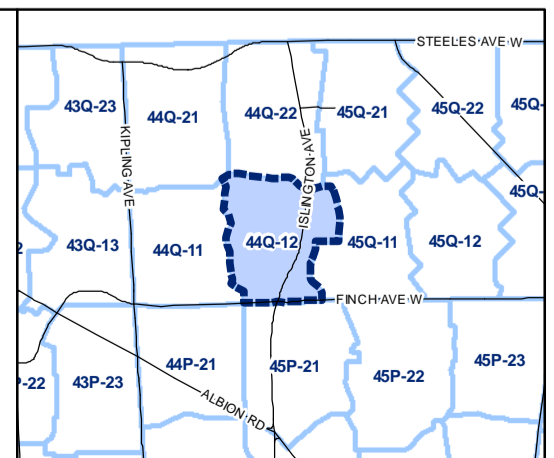
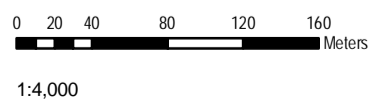


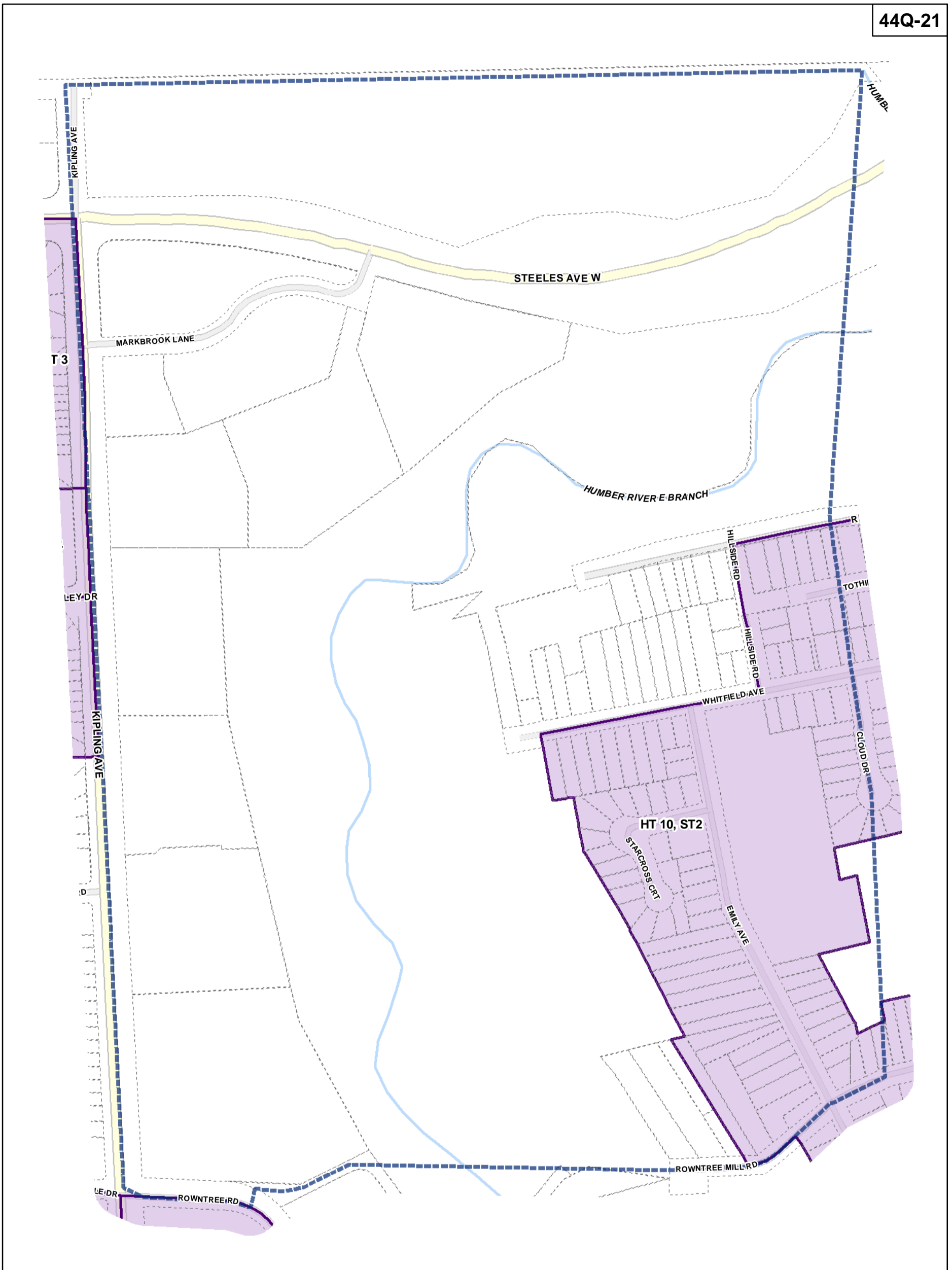


Height Overlay Map

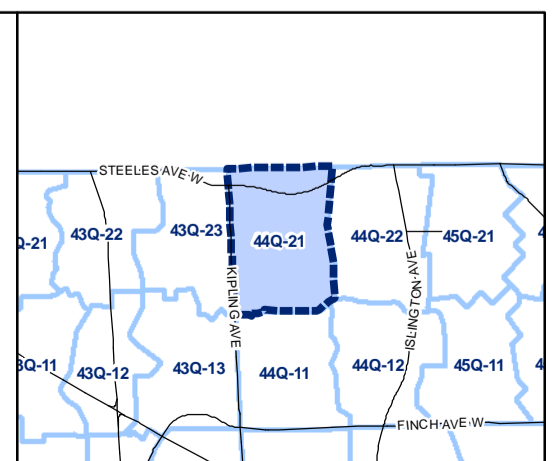
April 21, 2010
Planning & Growth Management
Committee Meeting

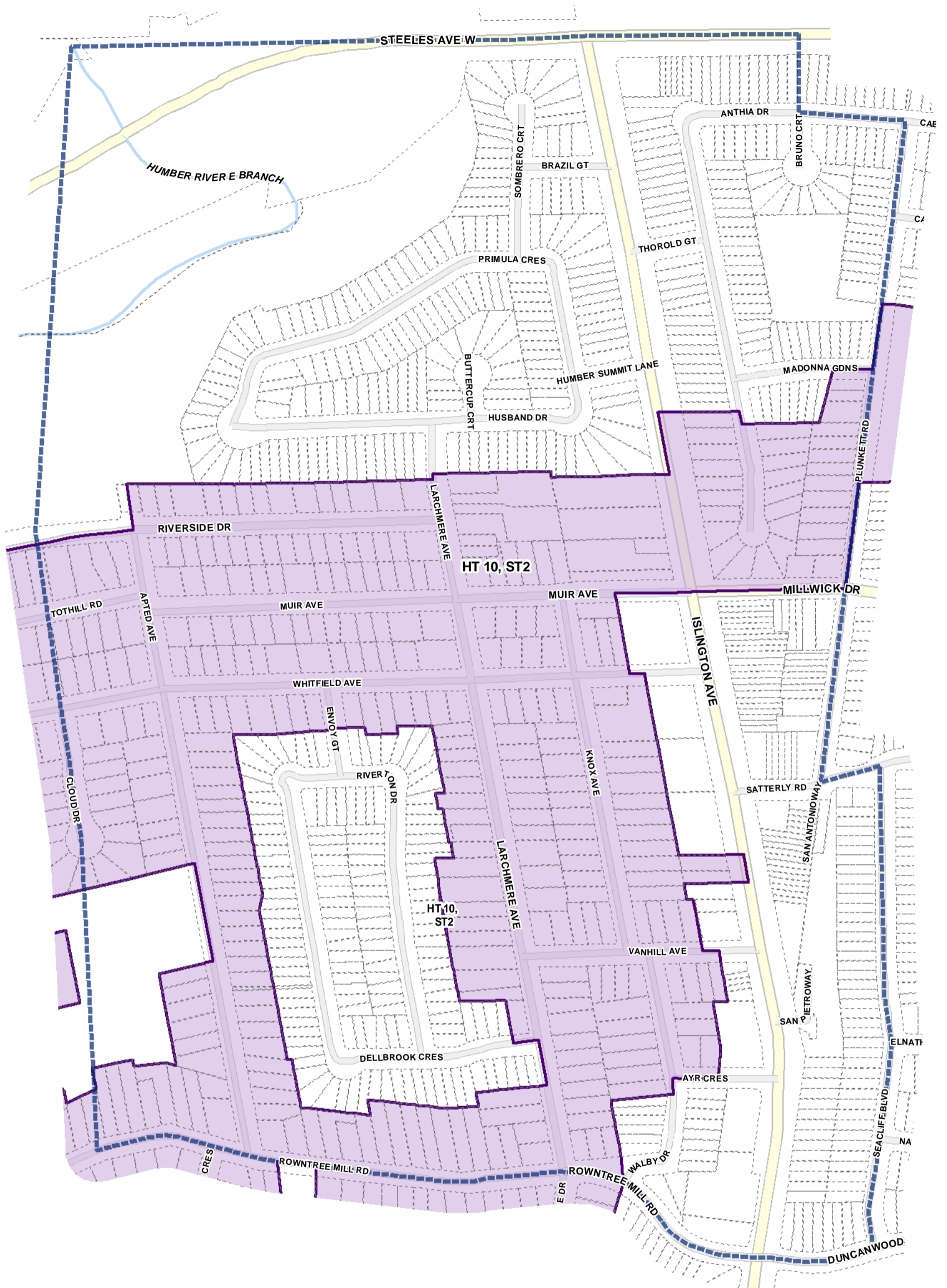
-  Height Overlay
-  Map Sheet Boundary
-  Properties
-  Railway
-  Hydro Line



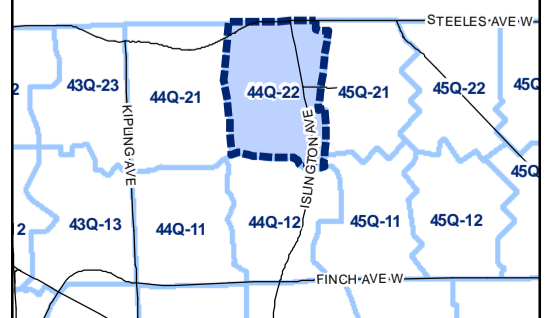


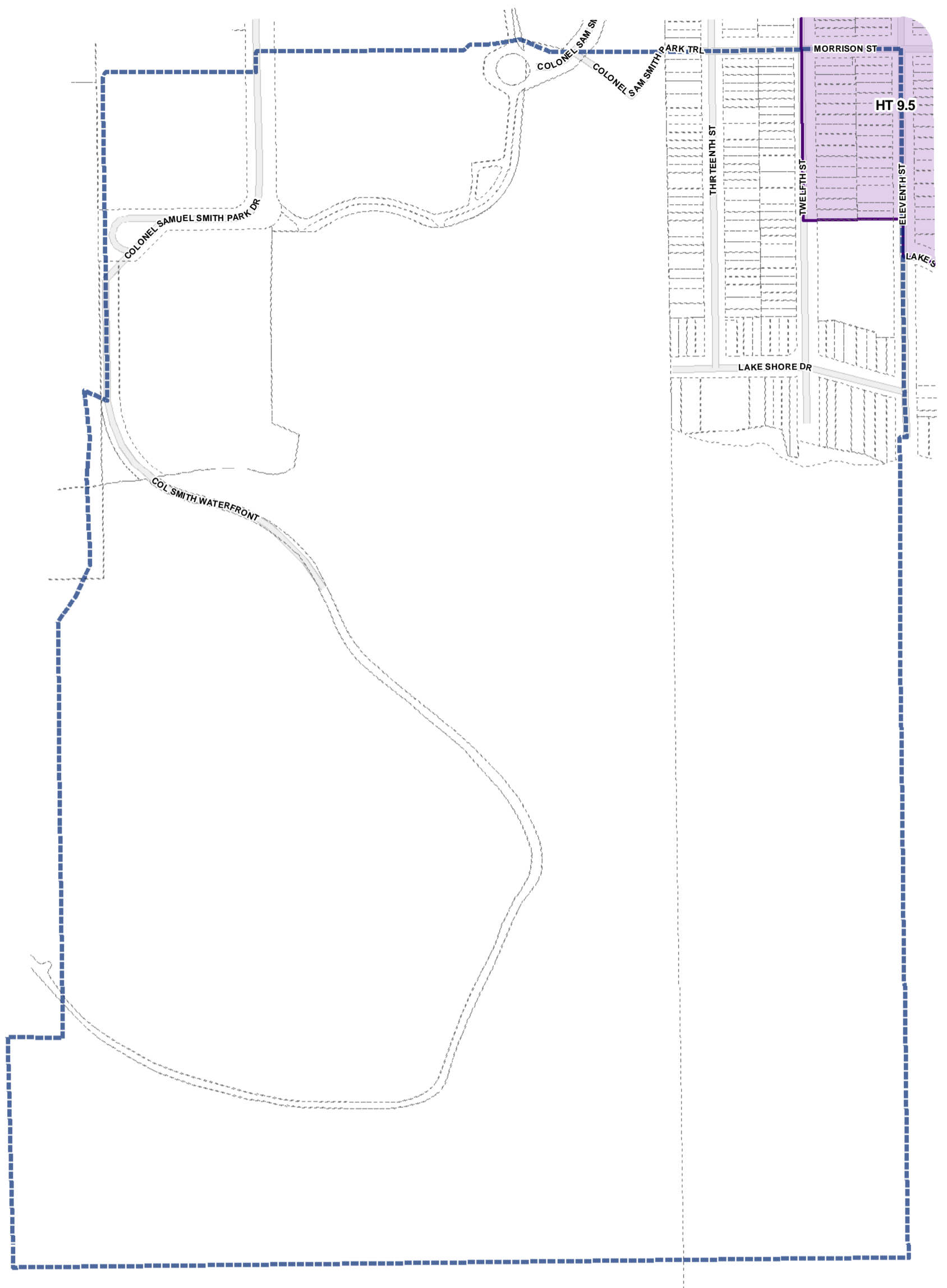
-  Height Overlay
-  Map Sheet Boundary
-  Properties
-  Railway
-  Hydro Line




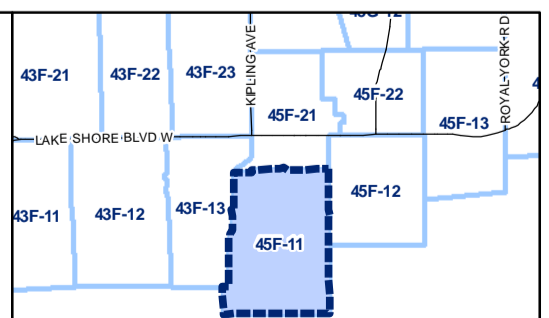
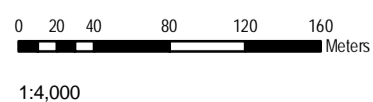


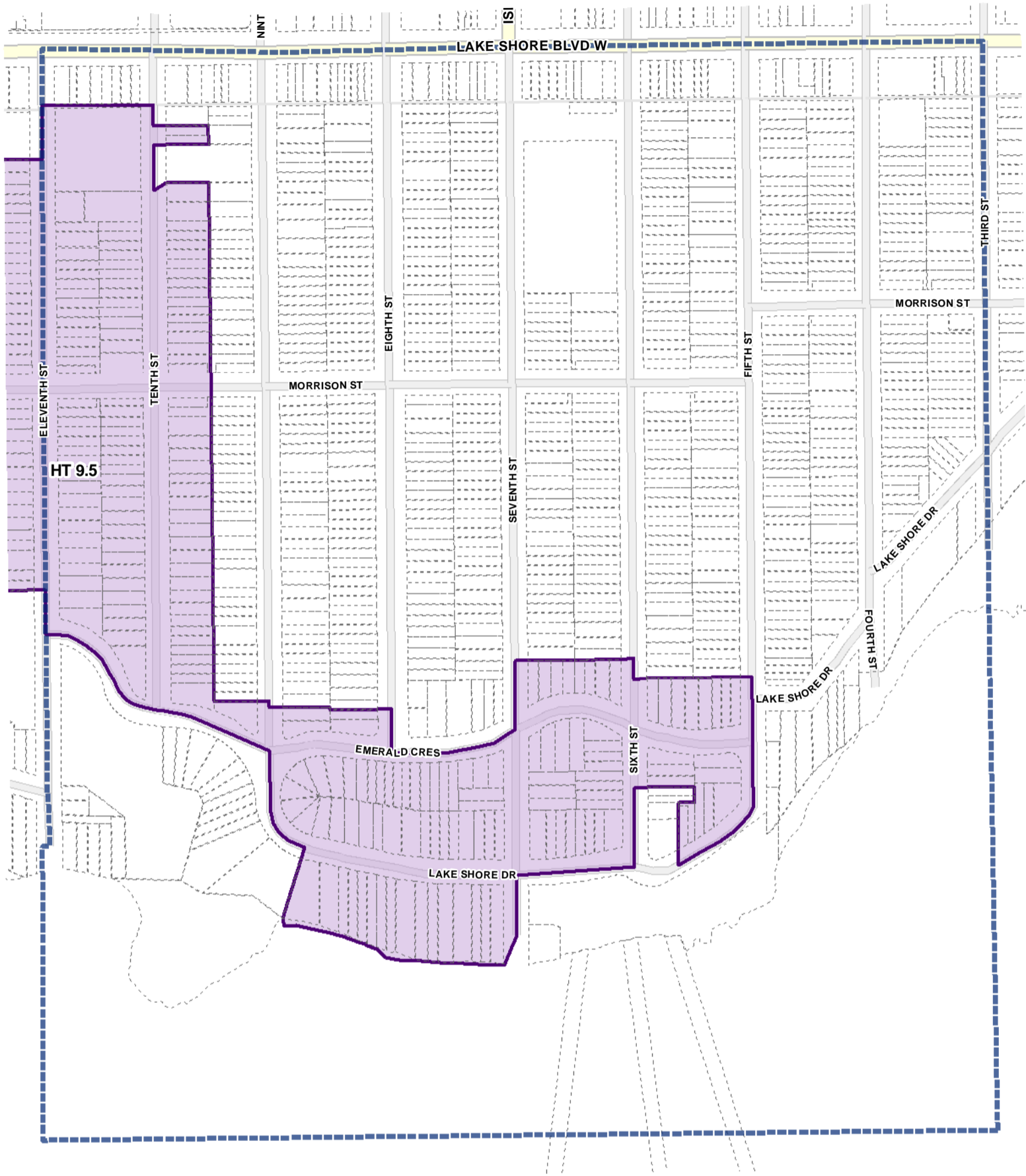
-  Height Overlay
-  Map Sheet Boundary
-  Properties
-  Railway
-  Hydro Line



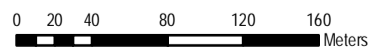


-  Height Overlay
-  Map Sheet Boundary
-  Properties
-  Railway
-  Hydro Line

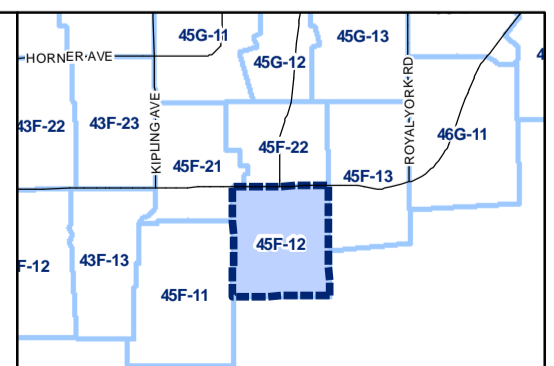


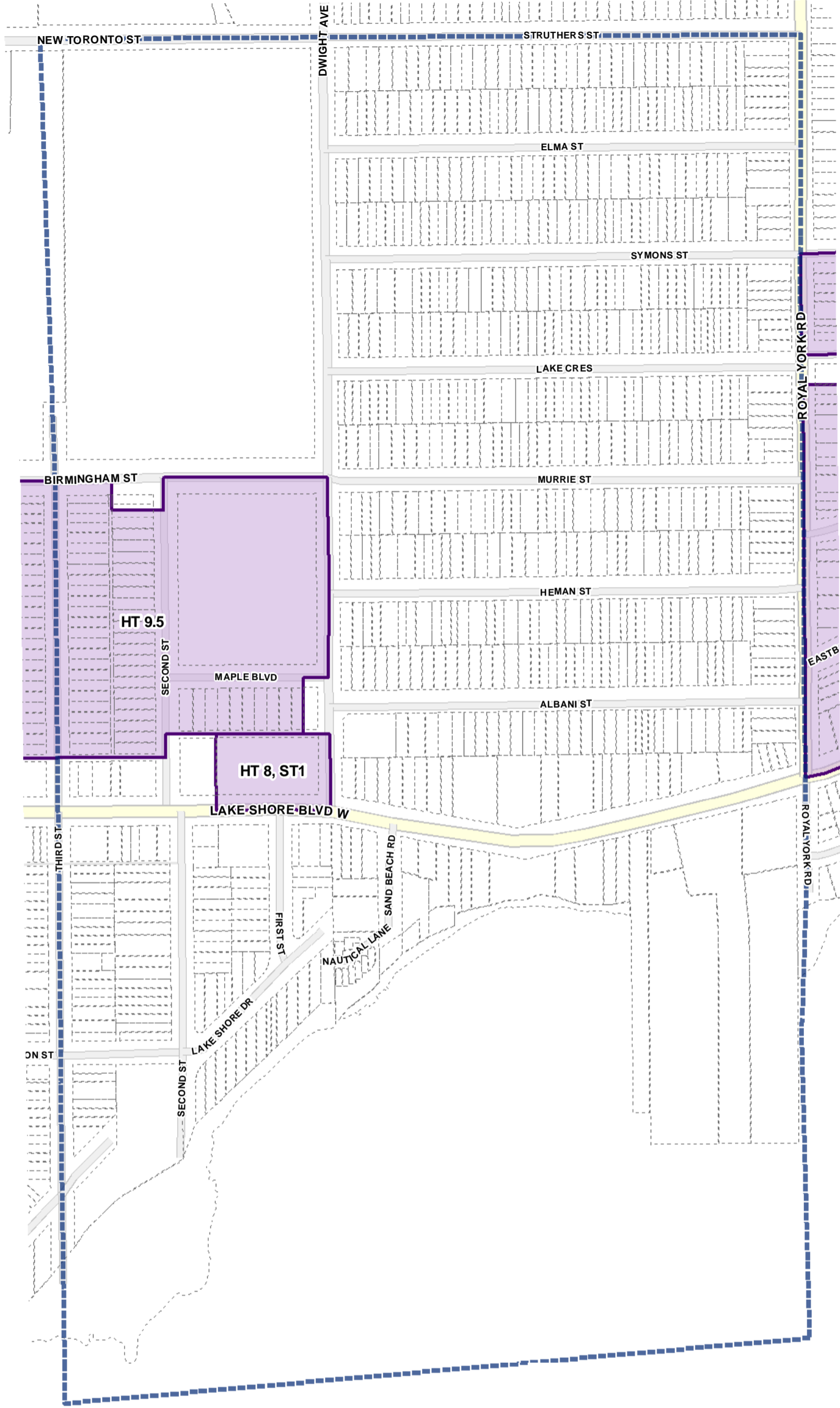


-  Height Overlay
-  Map Sheet Boundary
-  Properties
-  Railway
-  Hydro Line

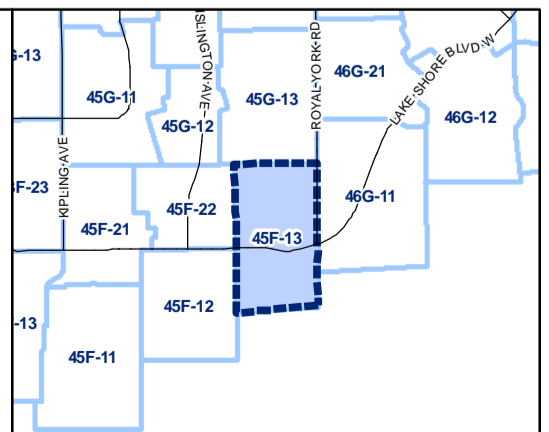


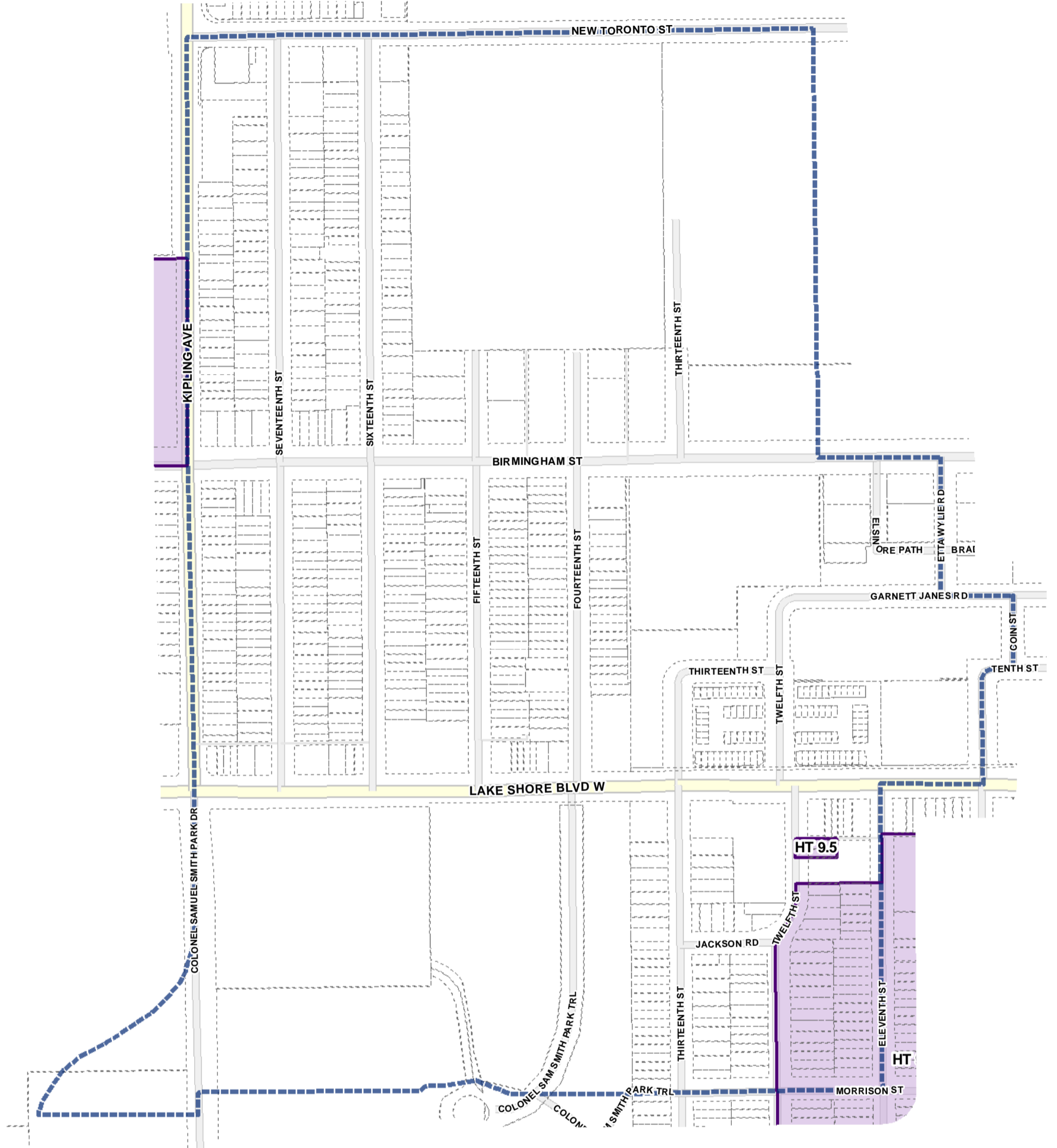
1:4,000





-  Height Overlay
-  Map Sheet Boundary
-  Properties
-  Railway
-  Hydro Line



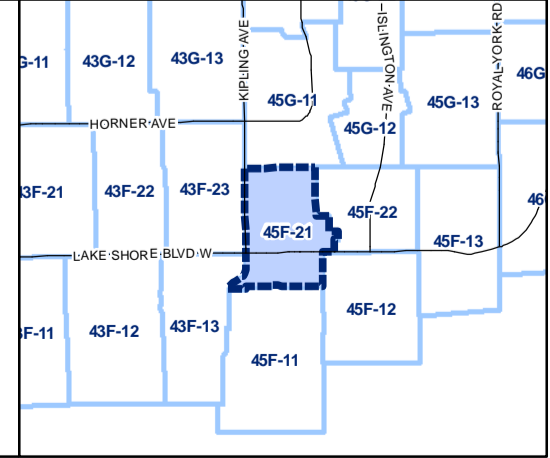
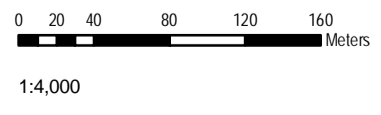


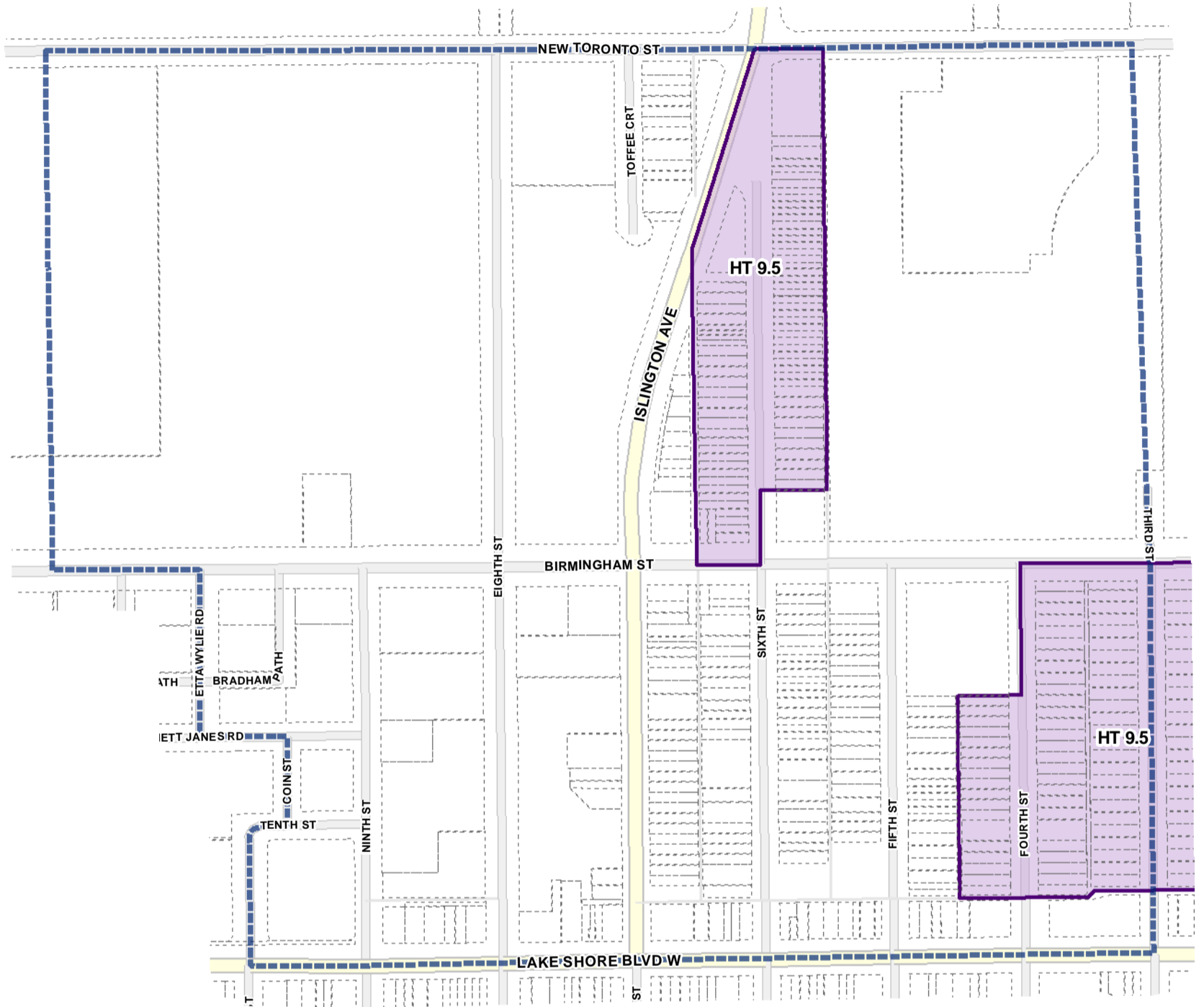
Toronto City Planning
 Zoning Bylaw Map Book Series






Height Overlay Map

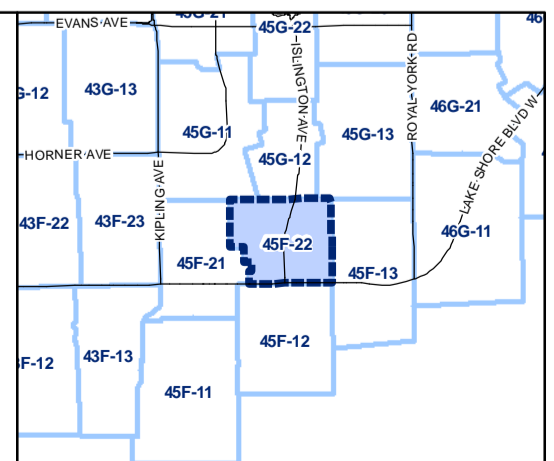
April 21, 2010
 Planning & Growth Management
 Committee Meeting

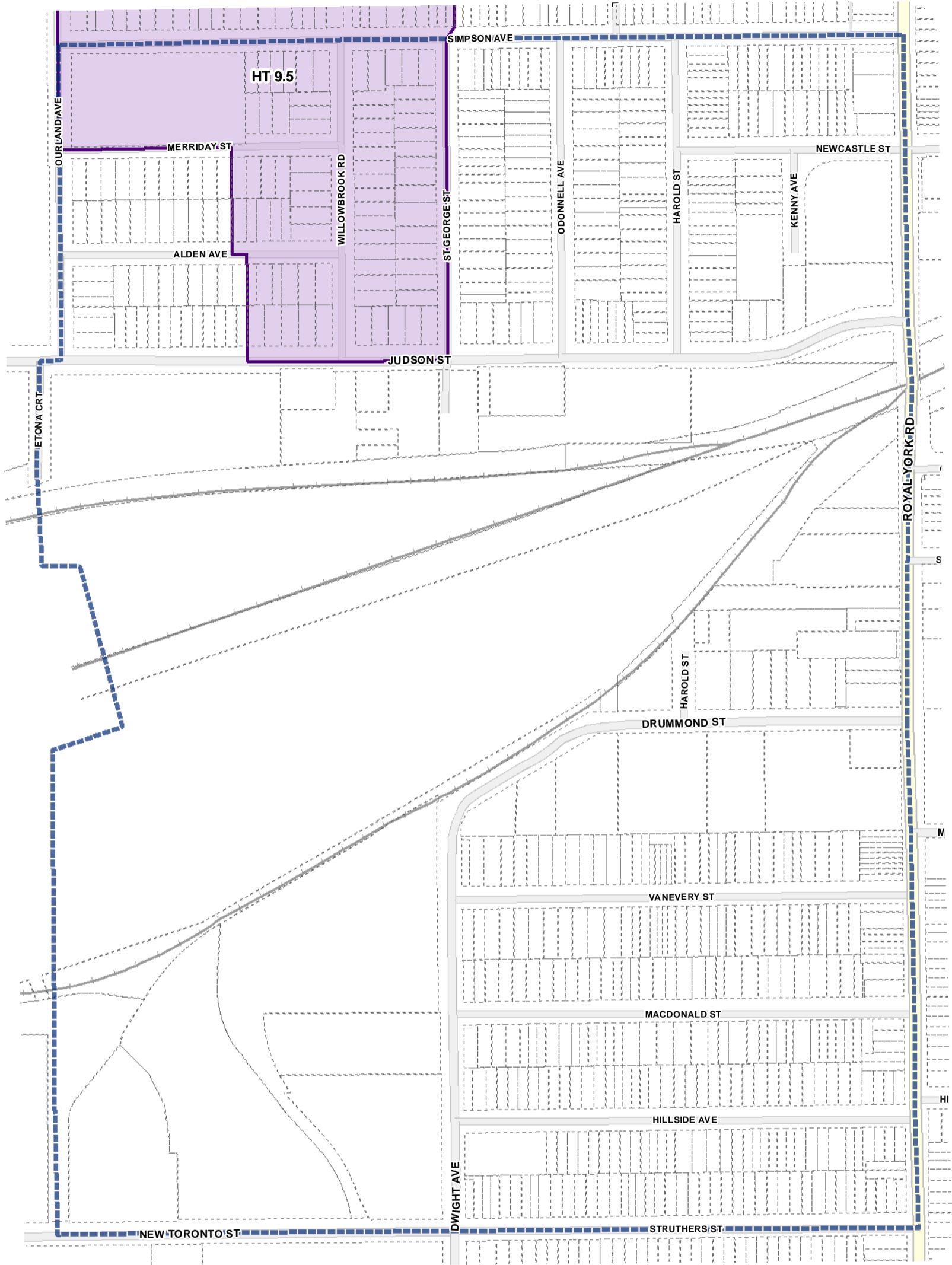
- Height Overlay
- Map Sheet Boundary
- Properties
- Railway
- Hydro Line








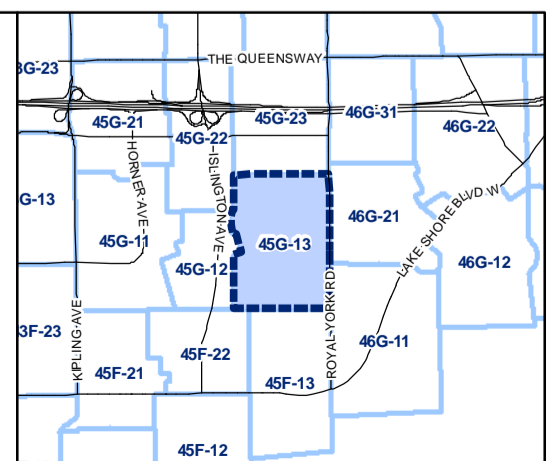
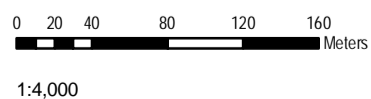


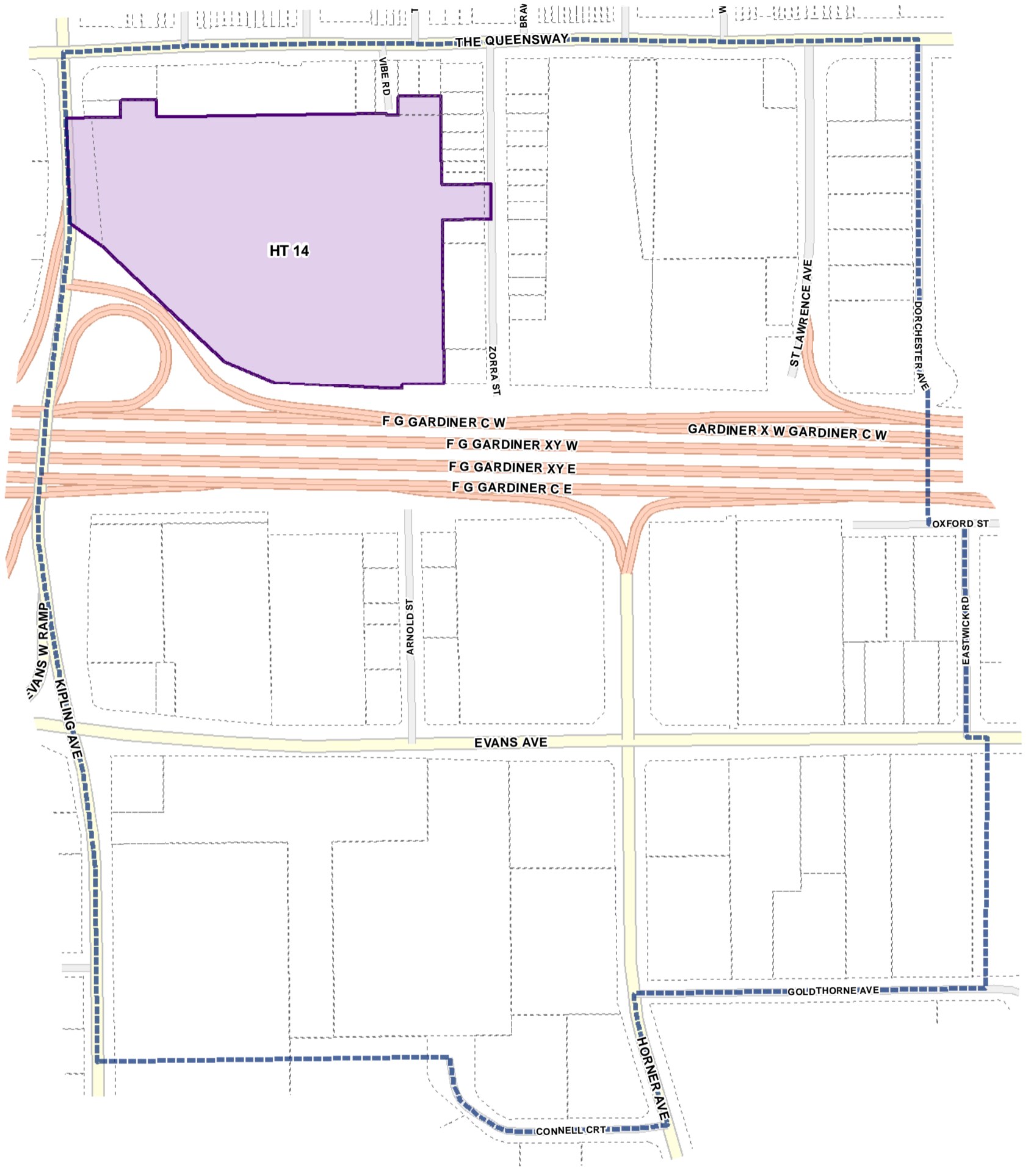
-  Height Overlay
-  Map Sheet Boundary
-  Properties
-  Railway
-  Hydro Line










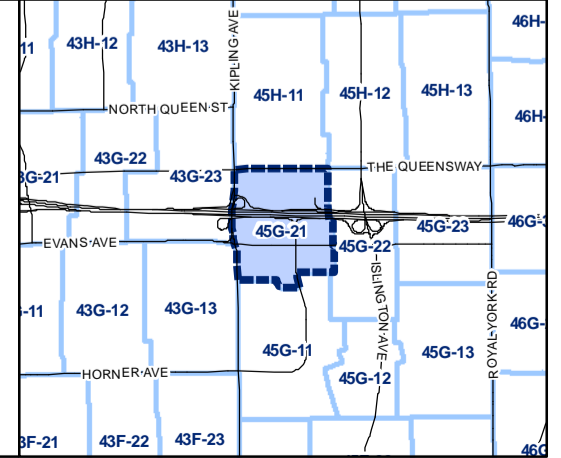
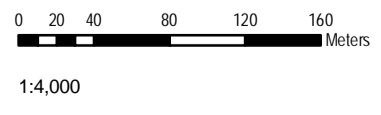
-  Height Overlay
-  Map Sheet Boundary
-  Properties
-  Railway
-  Hydro Line

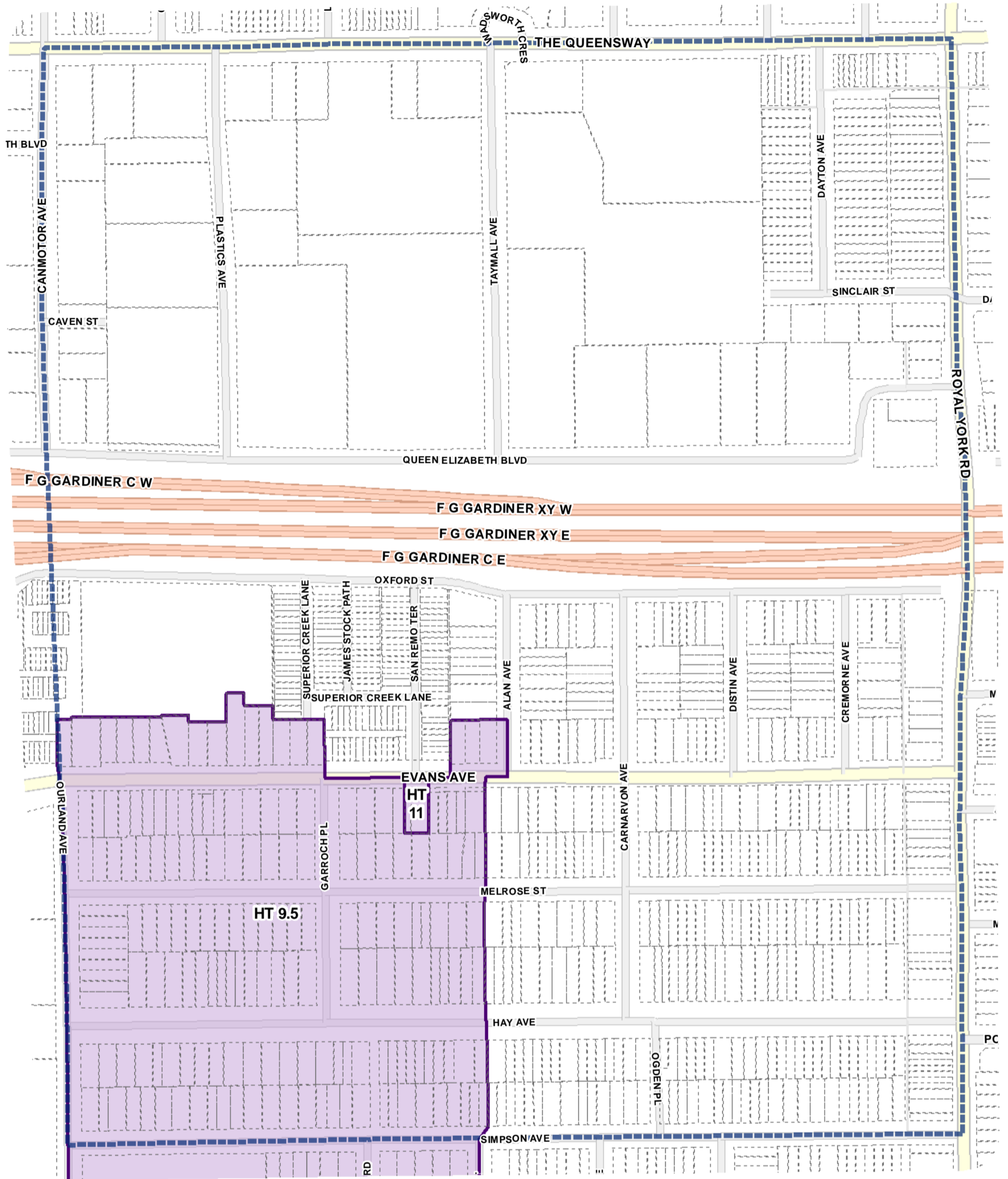




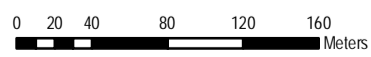
Height Overlay Map

-  Height Overlay
-  Map Sheet Boundary
-  Properties
-  Railway
-  Hydro Line

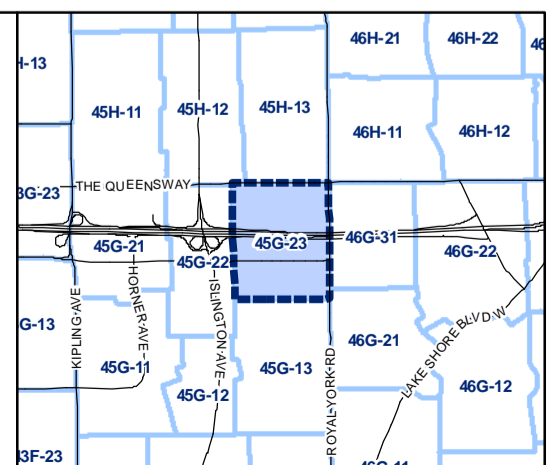




-  Height Overlay
-  Map Sheet Boundary
-  Properties
-  Railway
-  Hydro Line








1:4,000

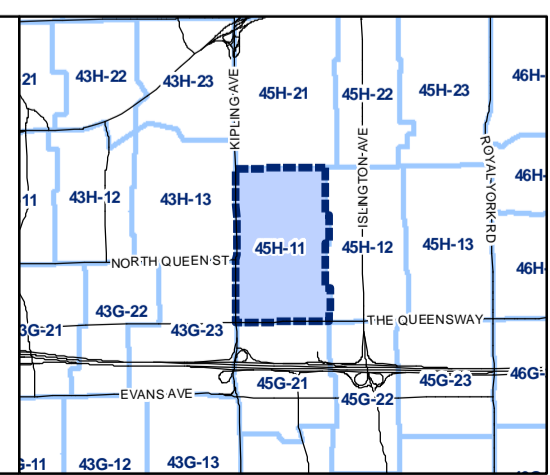
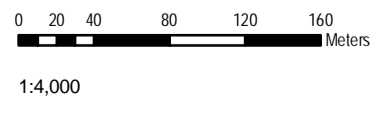


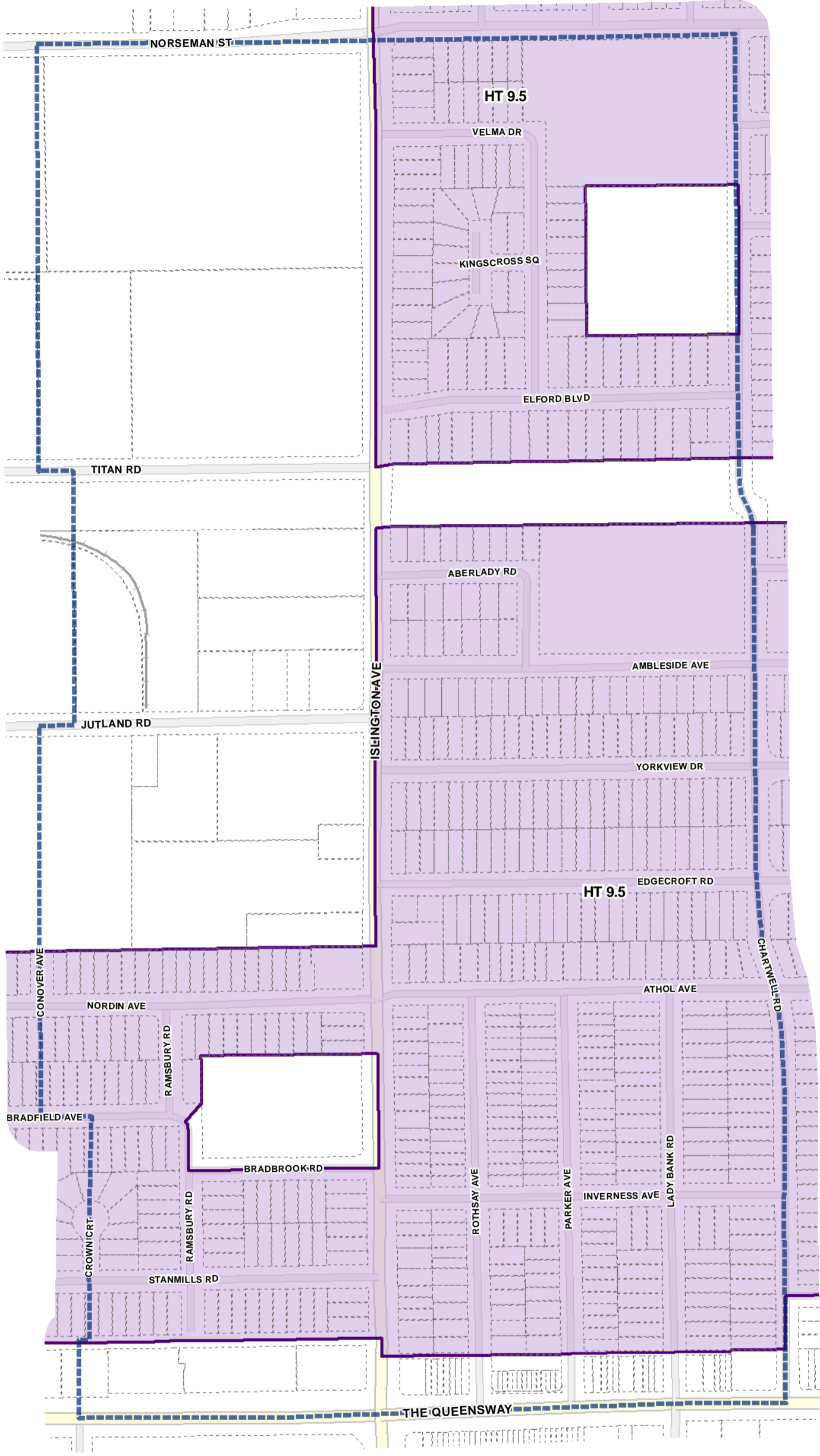


Height Overlay Map

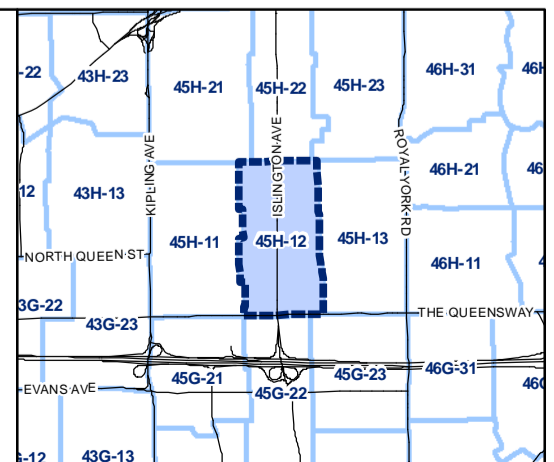
April 21, 2010
Planning & Growth Management
Committee Meeting

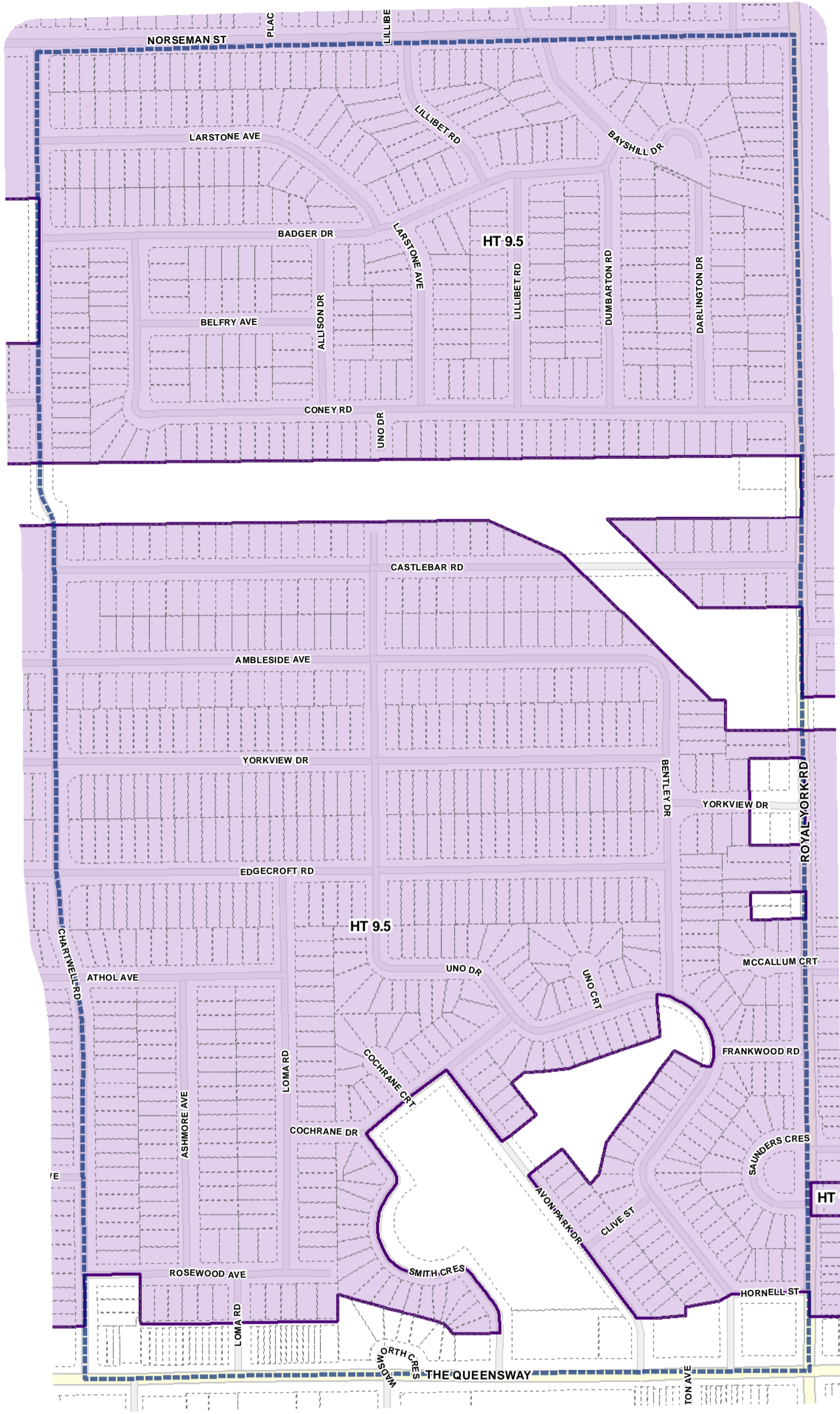
-  Height Overlay
-  Map Sheet Boundary
-  Properties
-  Railway
-  Hydro Line





-  Height Overlay
-  Map Sheet Boundary
-  Properties
-  Railway
-  Hydro Line

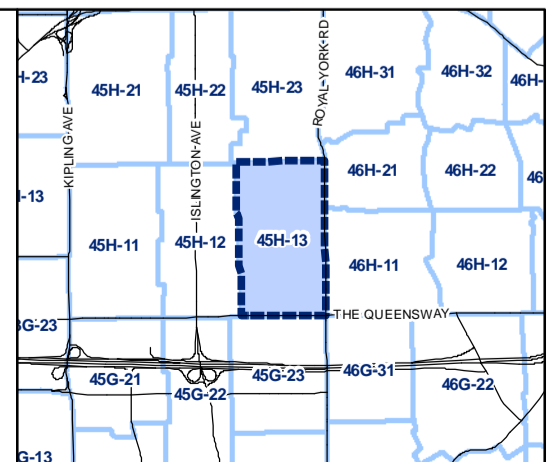


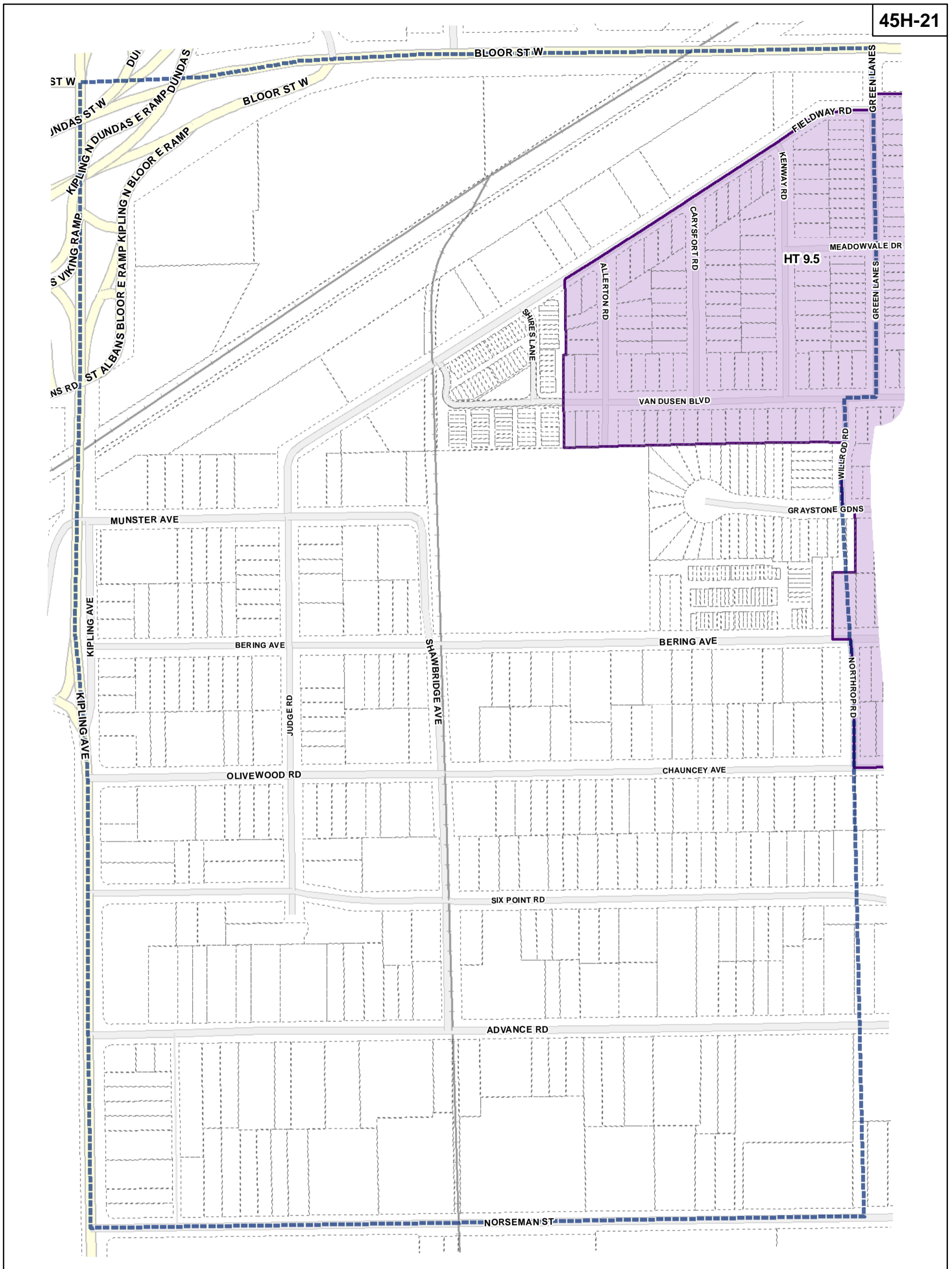


Height Overlay Map

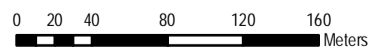
April 21, 2010
Planning & Growth Management
Committee Meeting

-  Height Overlay
-  Map Sheet Boundary
-  Properties
-  Railway
-  Hydro Line

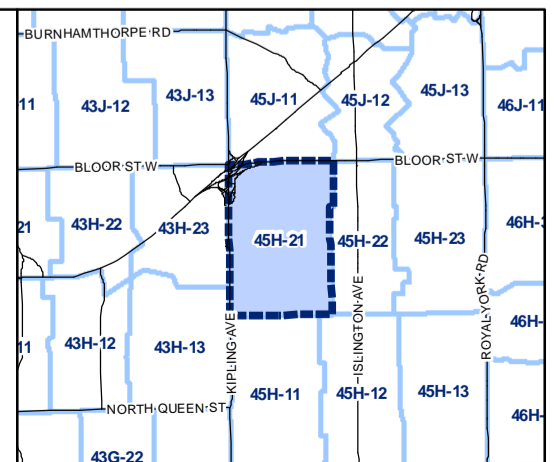


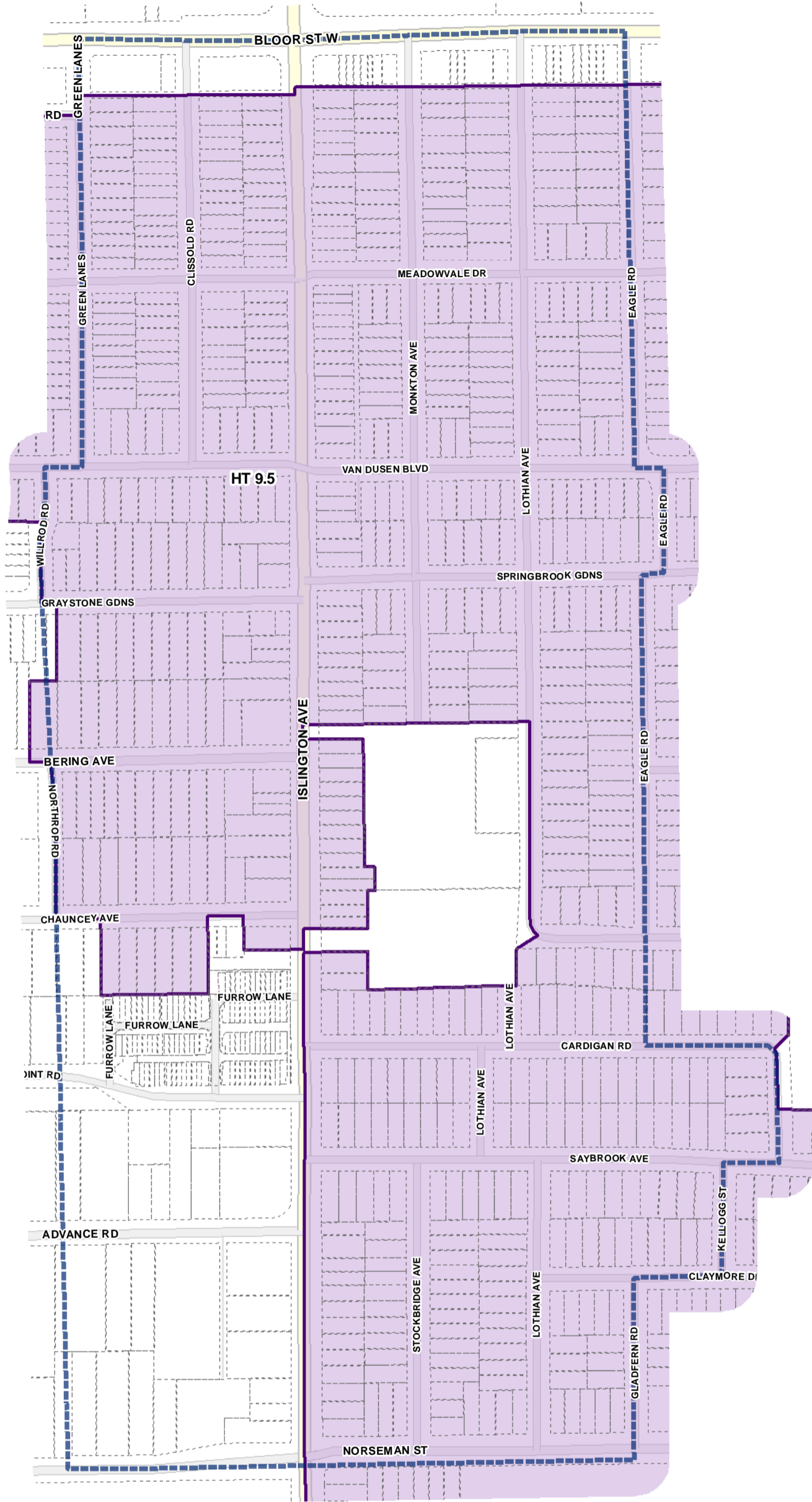







-  Height Overlay
-  Map Sheet Boundary
-  Properties
-  Railway
-  Hydro Line

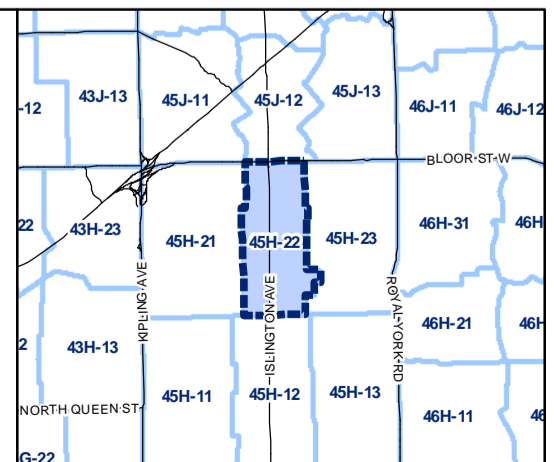
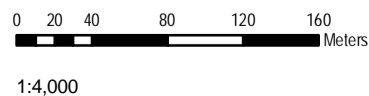


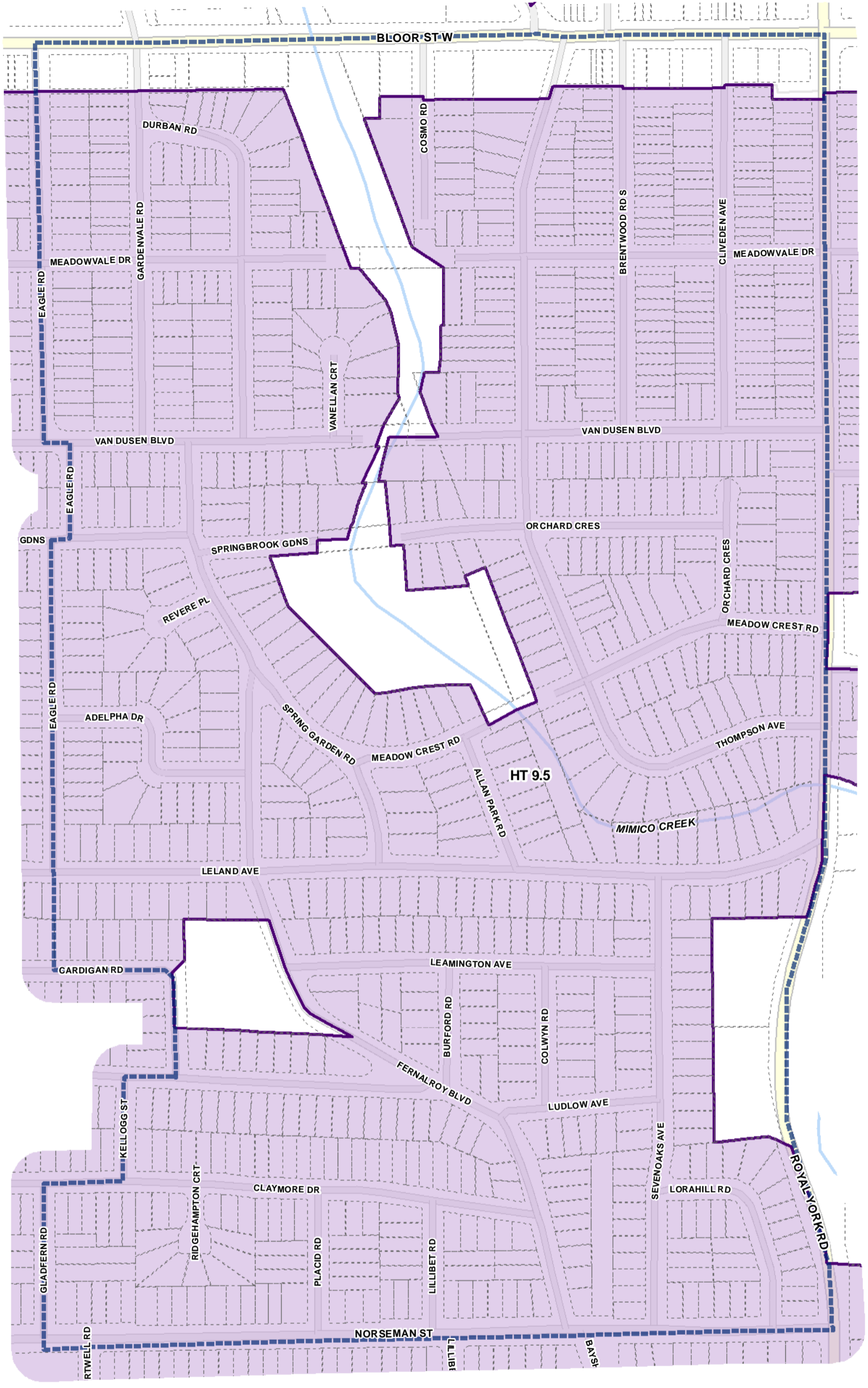
1:4,000






-  Height Overlay
-  Map Sheet Boundary
-  Properties
-  Railway
-  Hydro Line

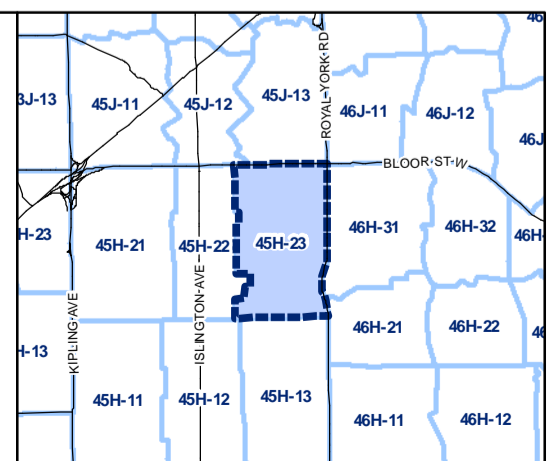


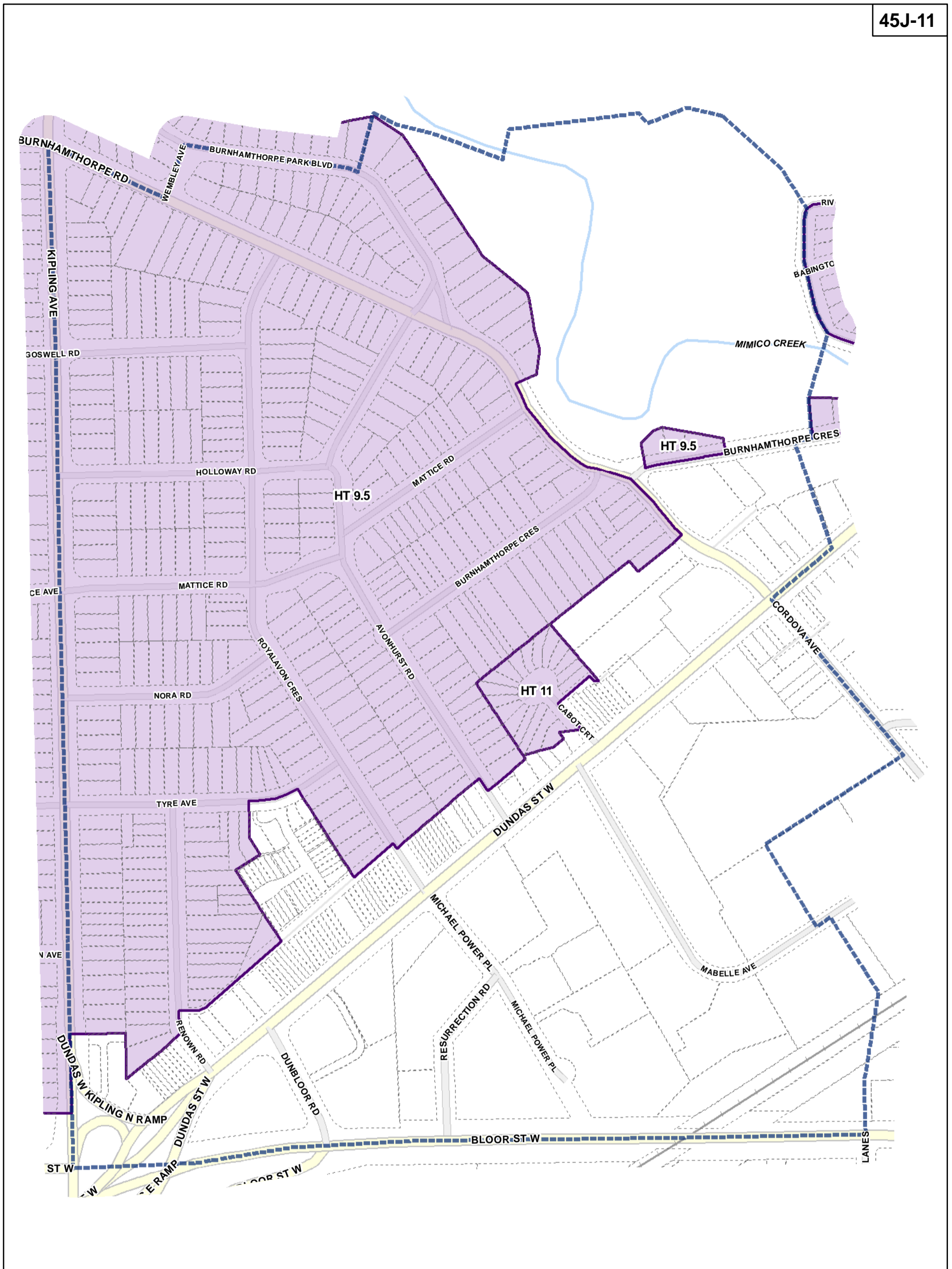


-  Height Overlay
-  Map Sheet Boundary
-  Properties
-  Railway
-  Hydro Line



1:4,000

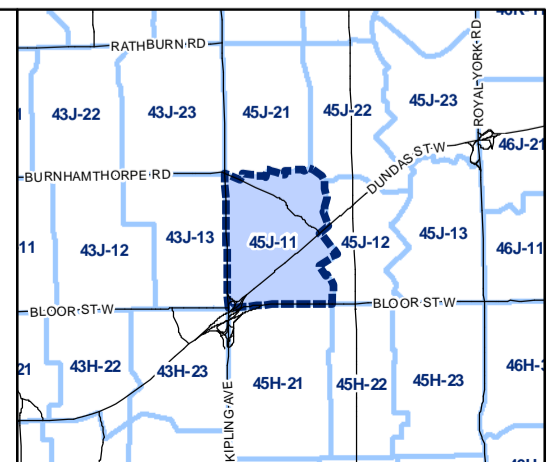


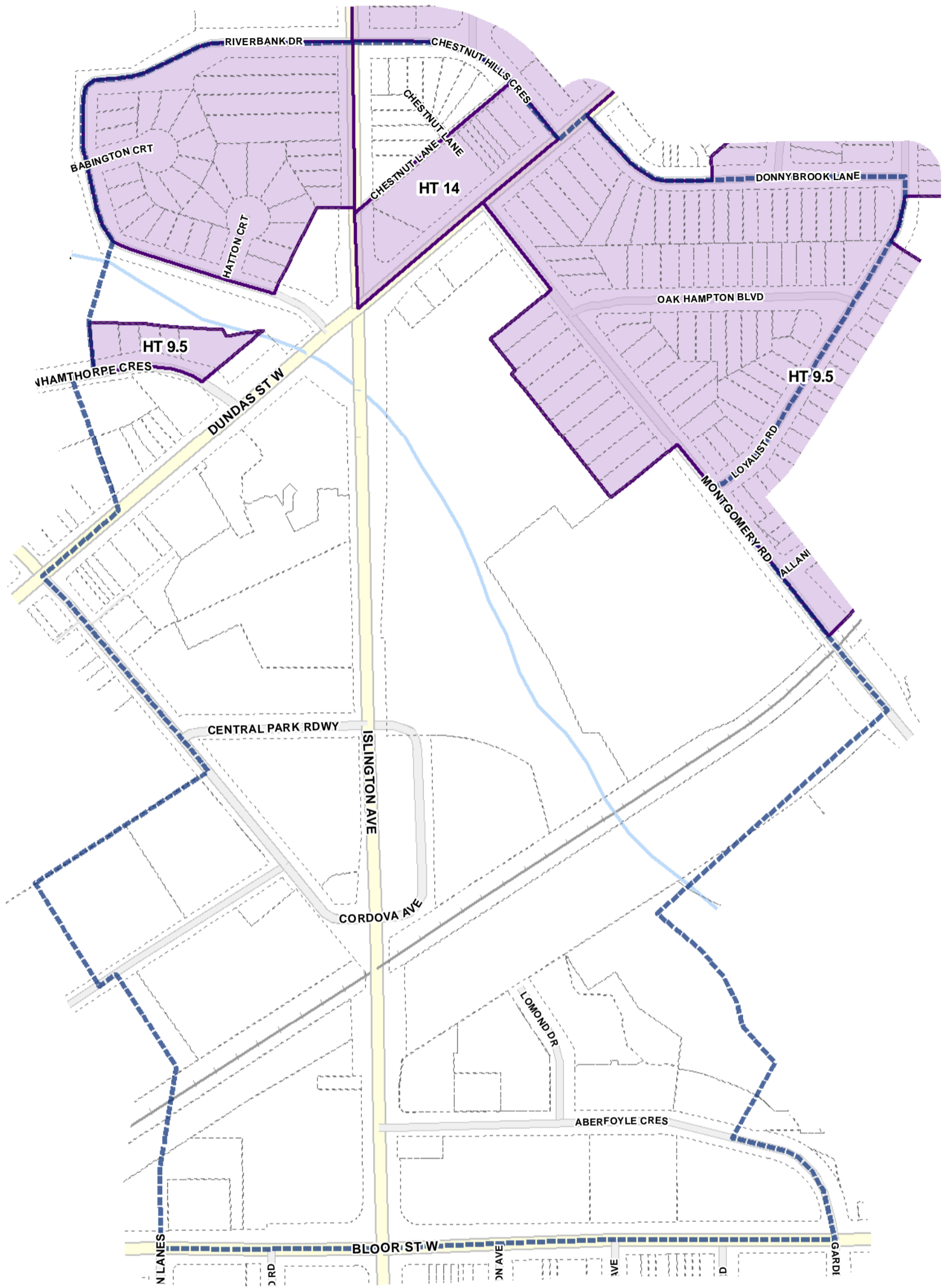


Height Overlay Map

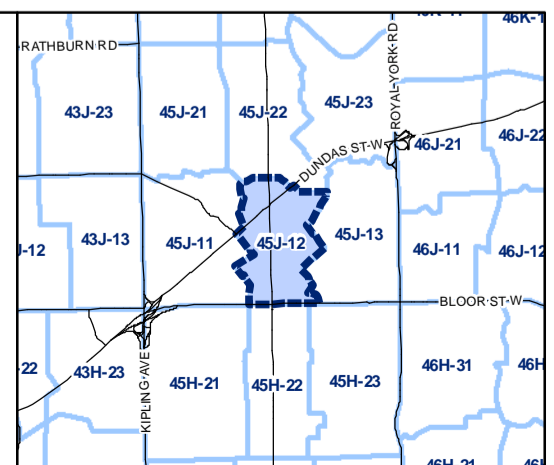
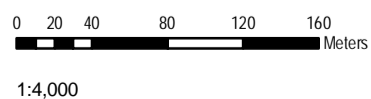
April 21, 2010
Planning & Growth Management
Committee Meeting

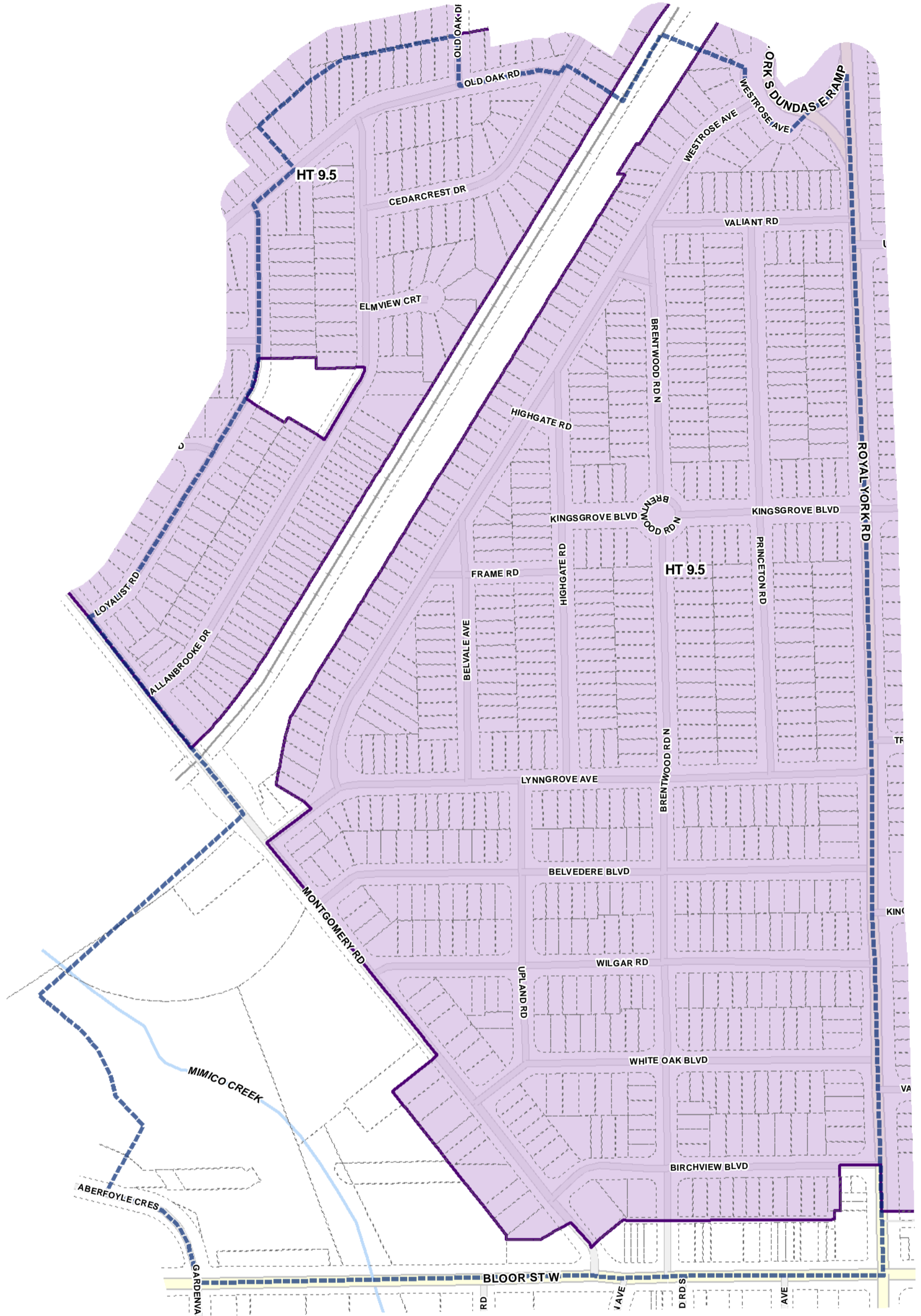
-  Height Overlay
-  Map Sheet Boundary
-  Properties
-  Railway
-  Hydro Line



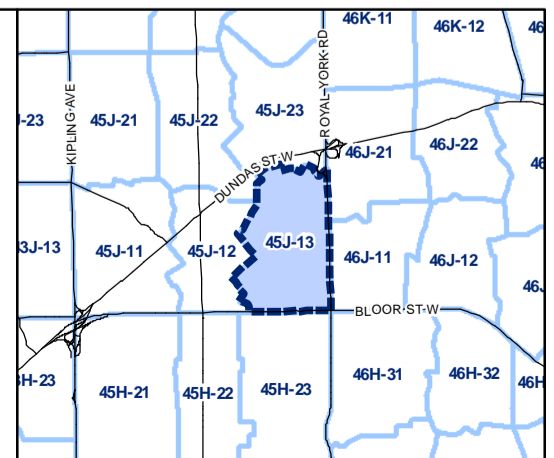


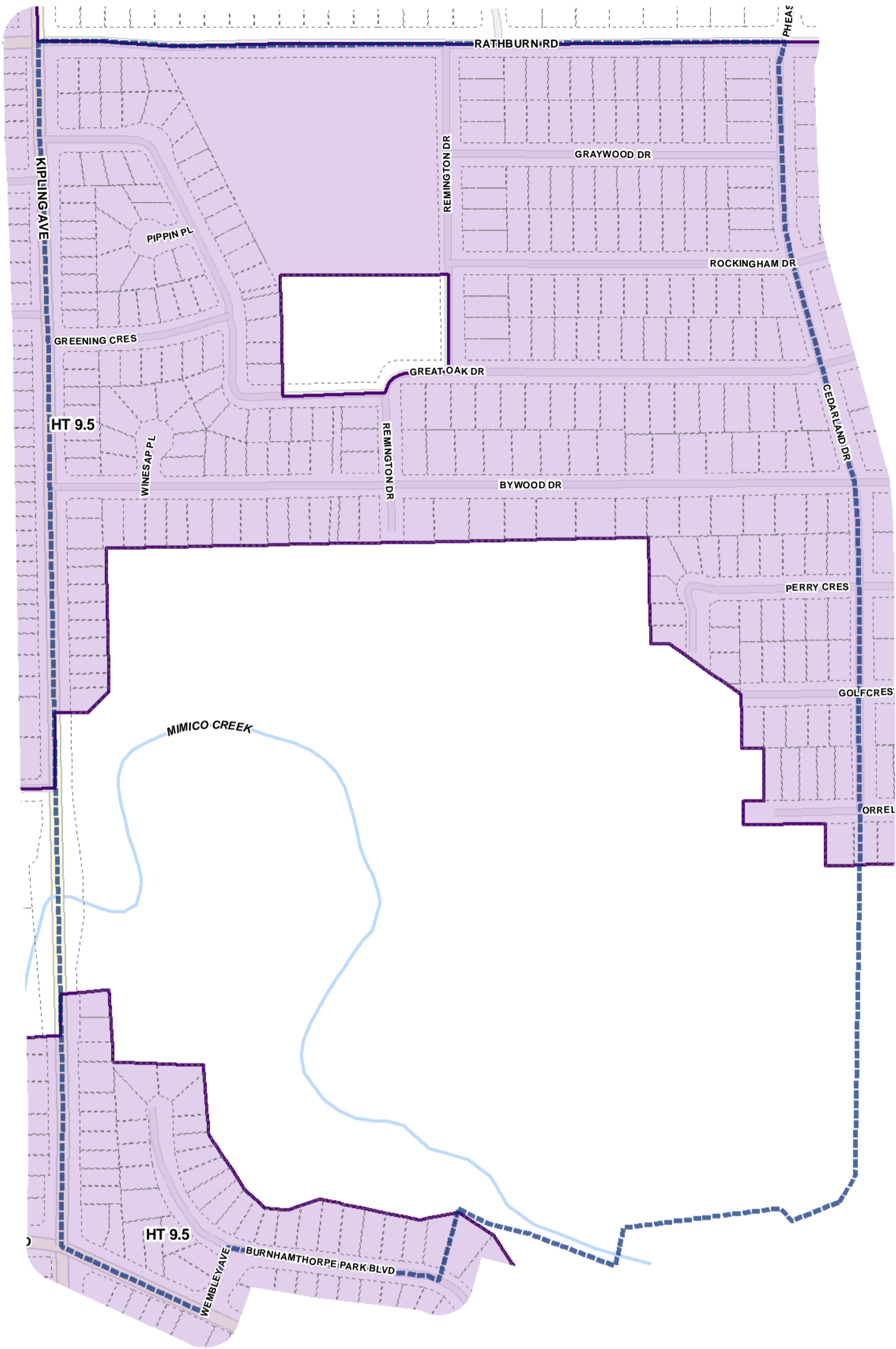
-  Height Overlay
-  Map Sheet Boundary
-  Properties
-  Railway
-  Hydro Line



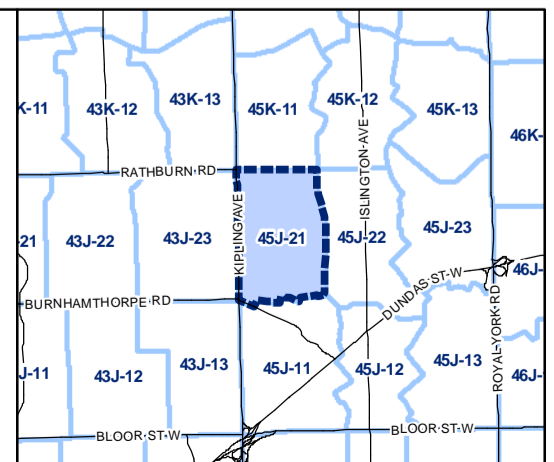


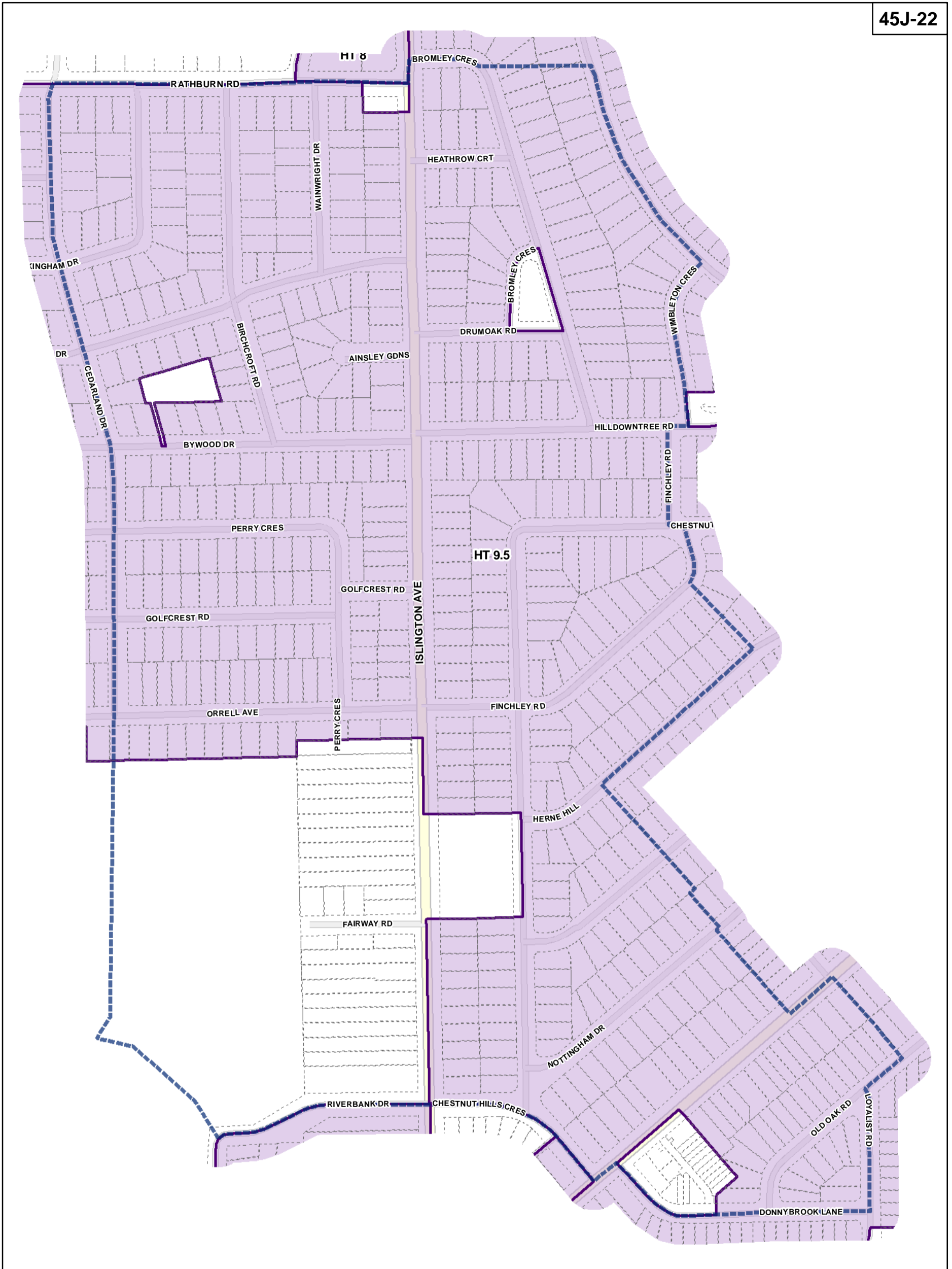
- Height Overlay
- Map Sheet Boundary
- Properties
- Railway
- Hydro Line










-  Height Overlay
-  Map Sheet Boundary
-  Properties
-  Railway
-  Hydro Line

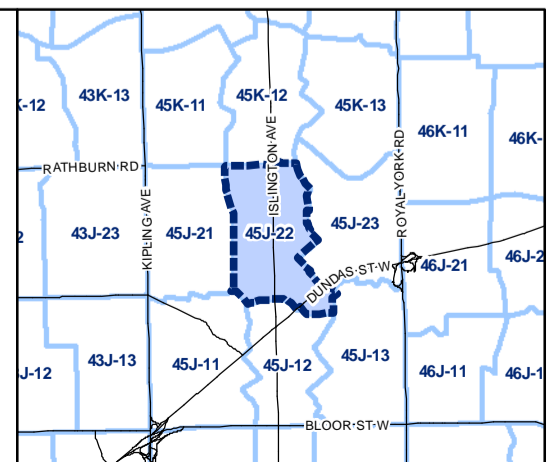
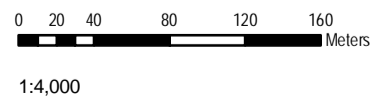


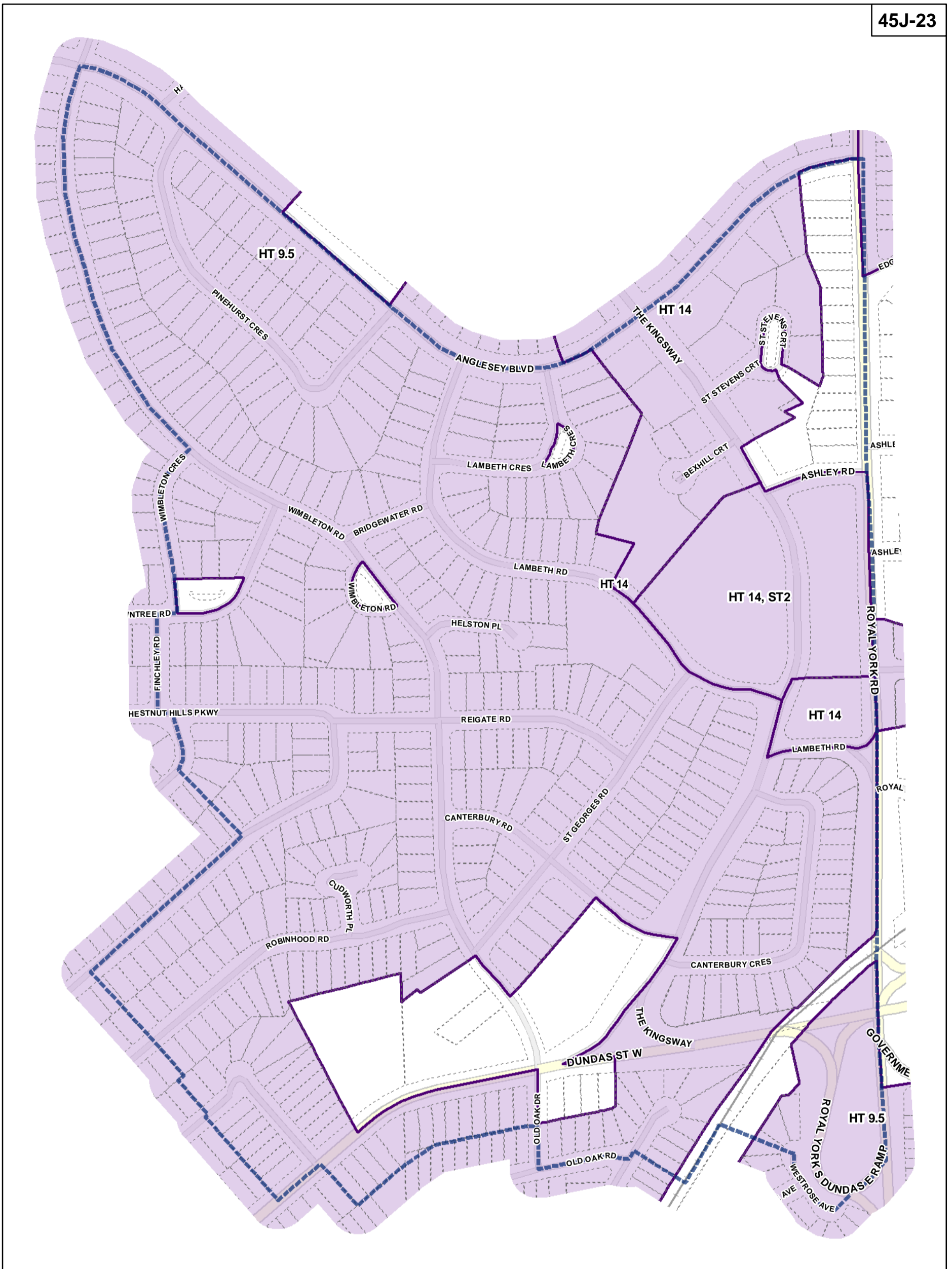


Height Overlay Map

April 21, 2010
Planning & Growth Management
Committee Meeting

-  Height Overlay
-  Map Sheet Boundary
-  Properties
-  Railway
-  Hydro Line

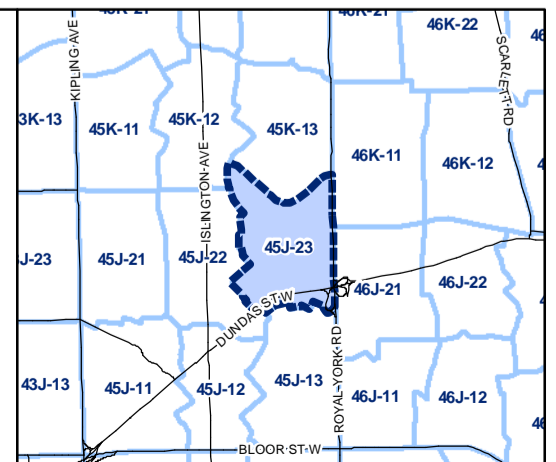


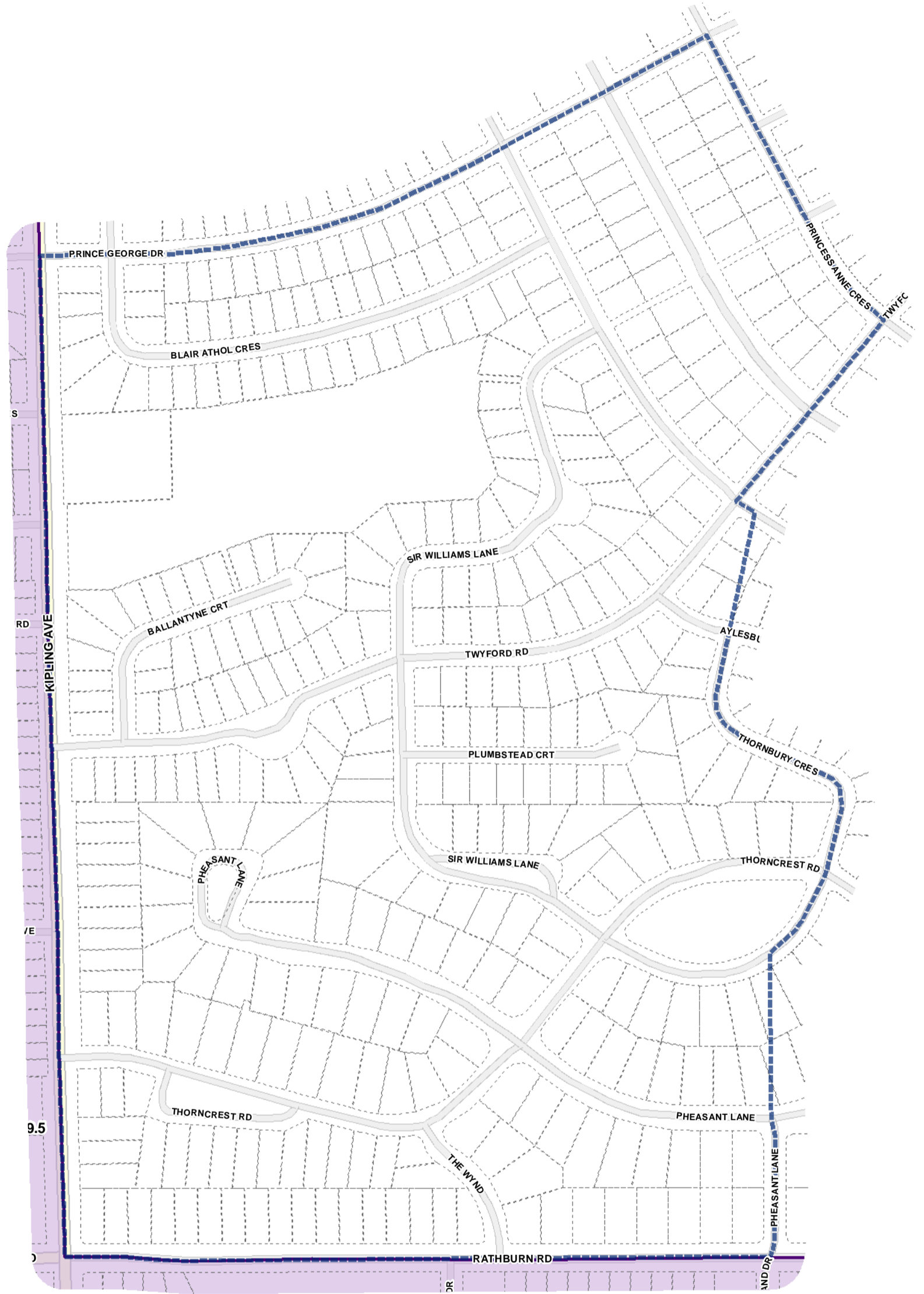







Height Overlay Map

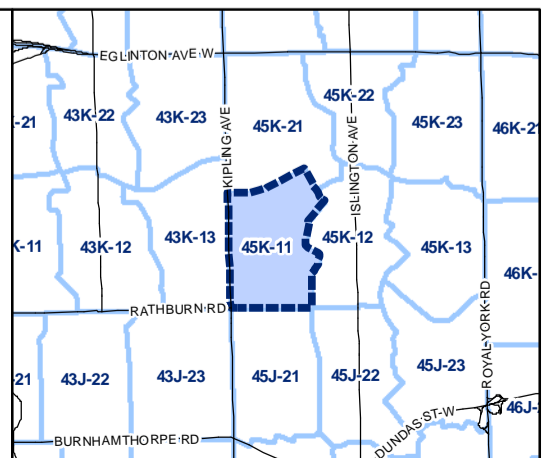
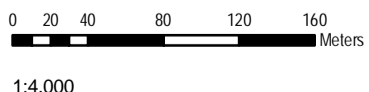
April 21, 2010
Planning & Growth Management
Committee Meeting

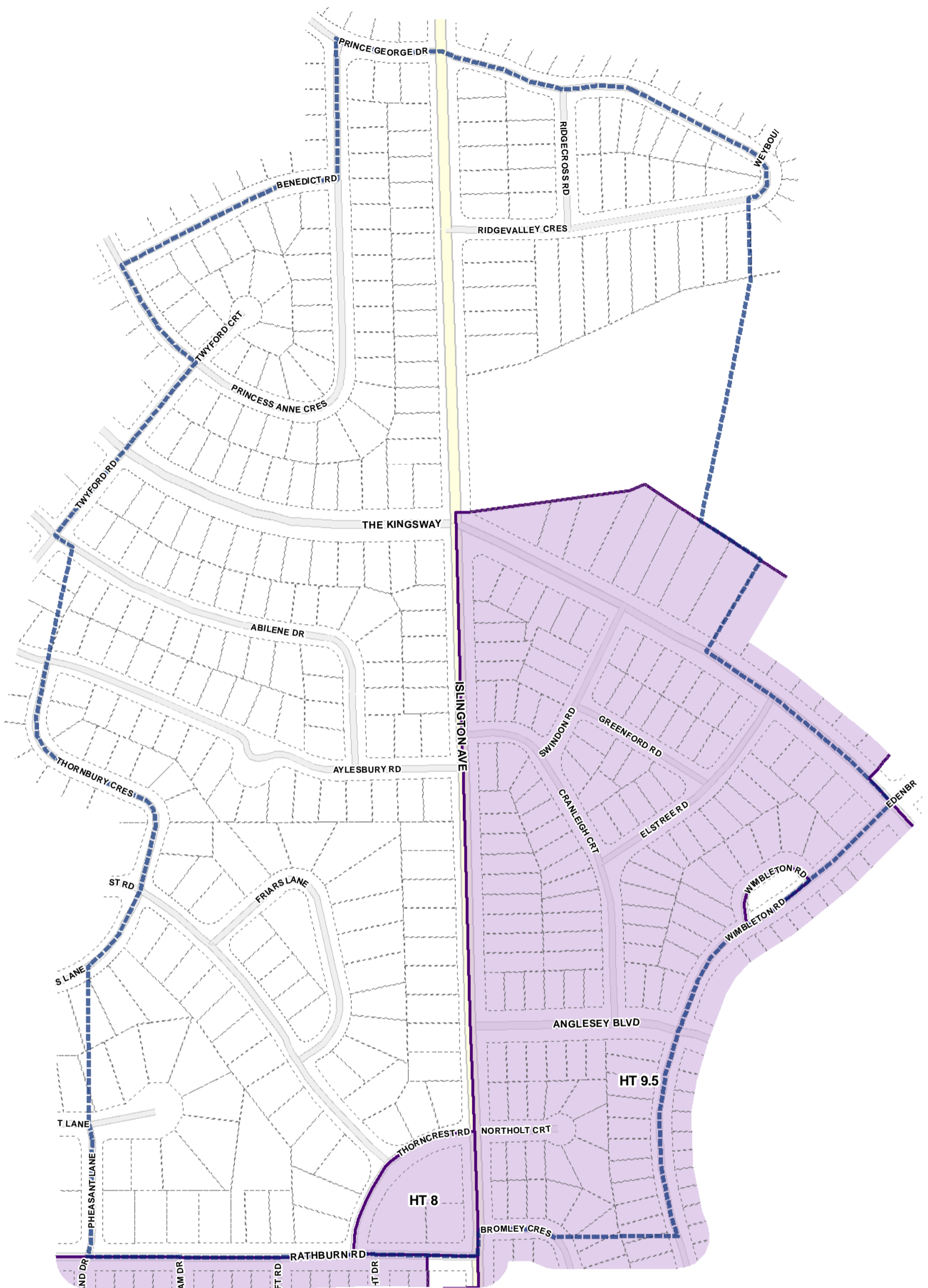
-  Height Overlay
-  Map Sheet Boundary
-  Properties
-  Railway
-  Hydro Line





-  Height Overlay
-  Map Sheet Boundary
-  Properties
-  Railway
-  Hydro Line

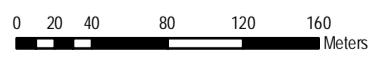




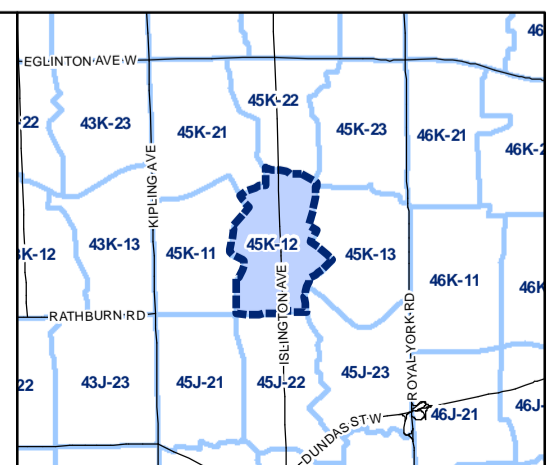
Height Overlay Map

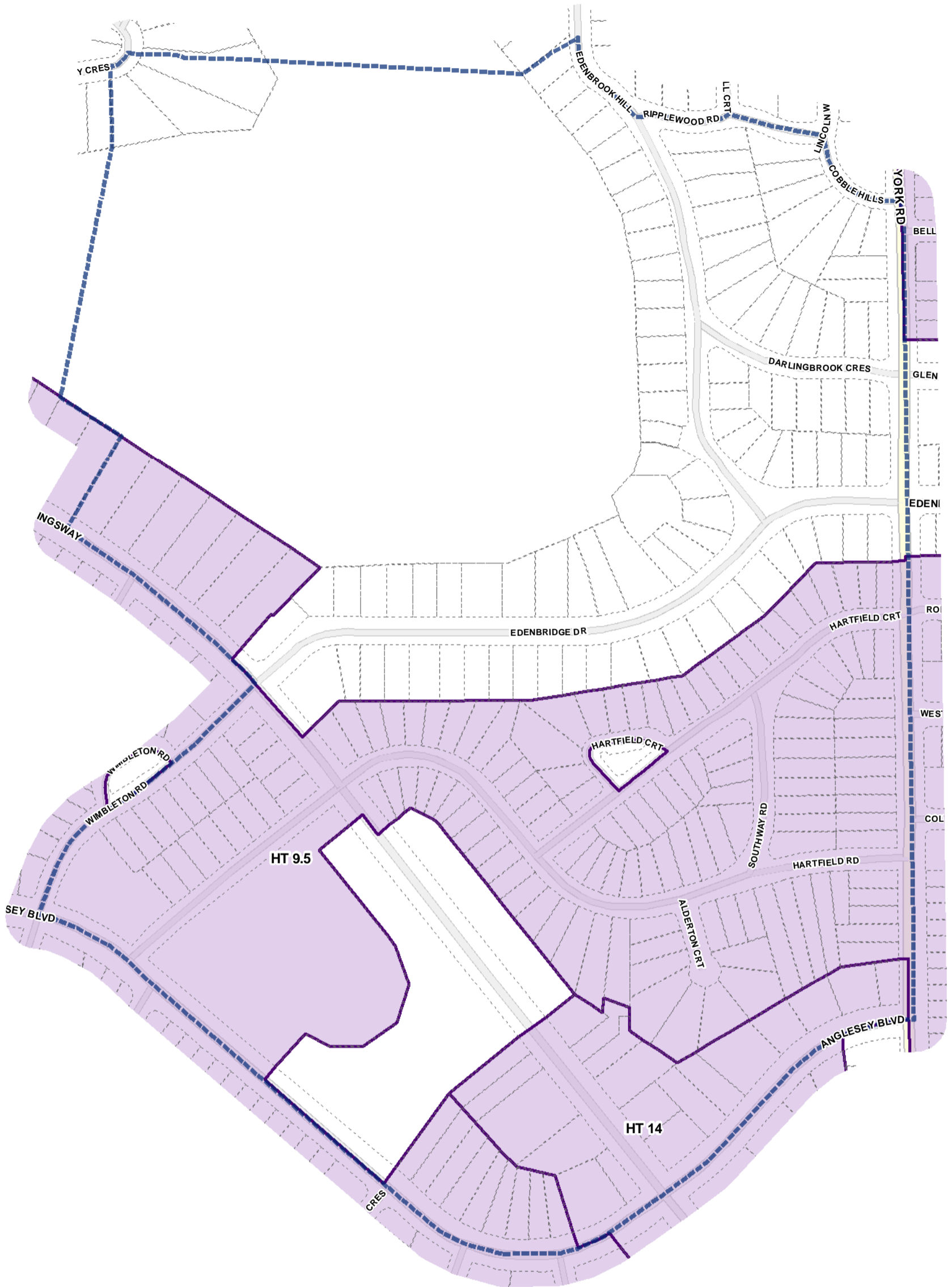
April 21, 2010
Planning & Growth Management
Committee Meeting

-  Height Overlay
-  Map Sheet Boundary
-  Properties
-  Railway
-  Hydro Line

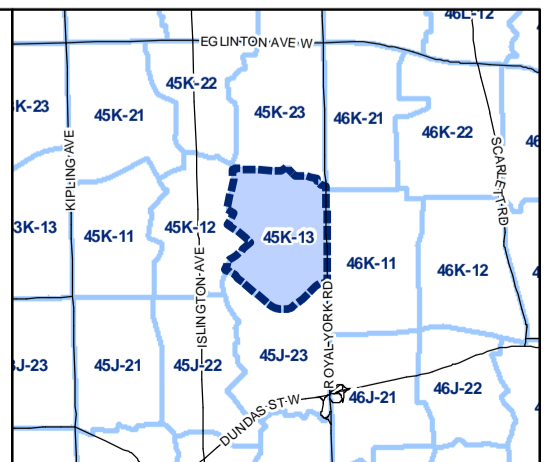
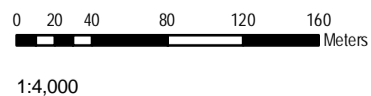


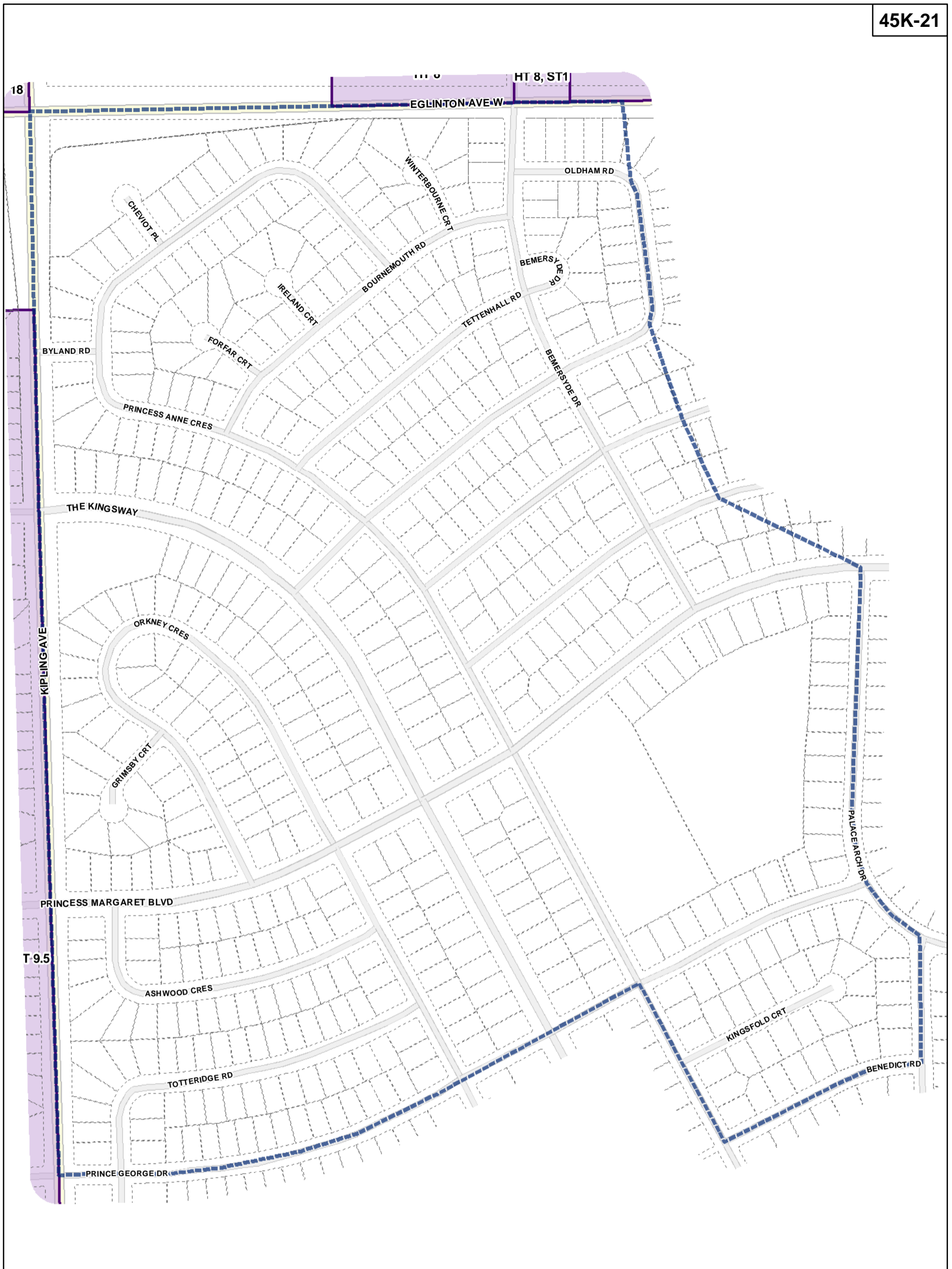
1:4,000





-  Height Overlay
-  Map Sheet Boundary
-  Properties
-  Railway
-  Hydro Line





Height Overlay Map

April 21, 2010
Planning & Growth Management
Committee Meeting

- Height Overlay
- Map Sheet Boundary
- Properties
- Railway
- Hydro Line



1:4,000

