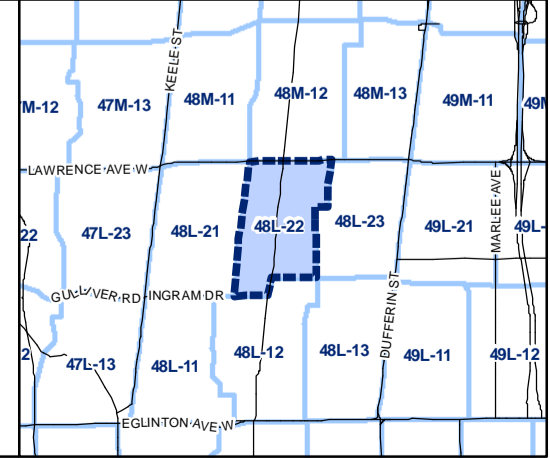
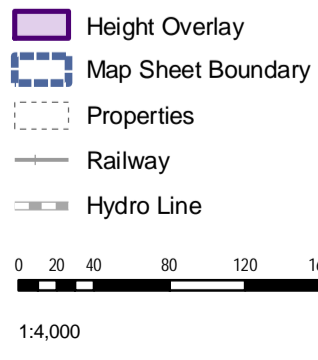
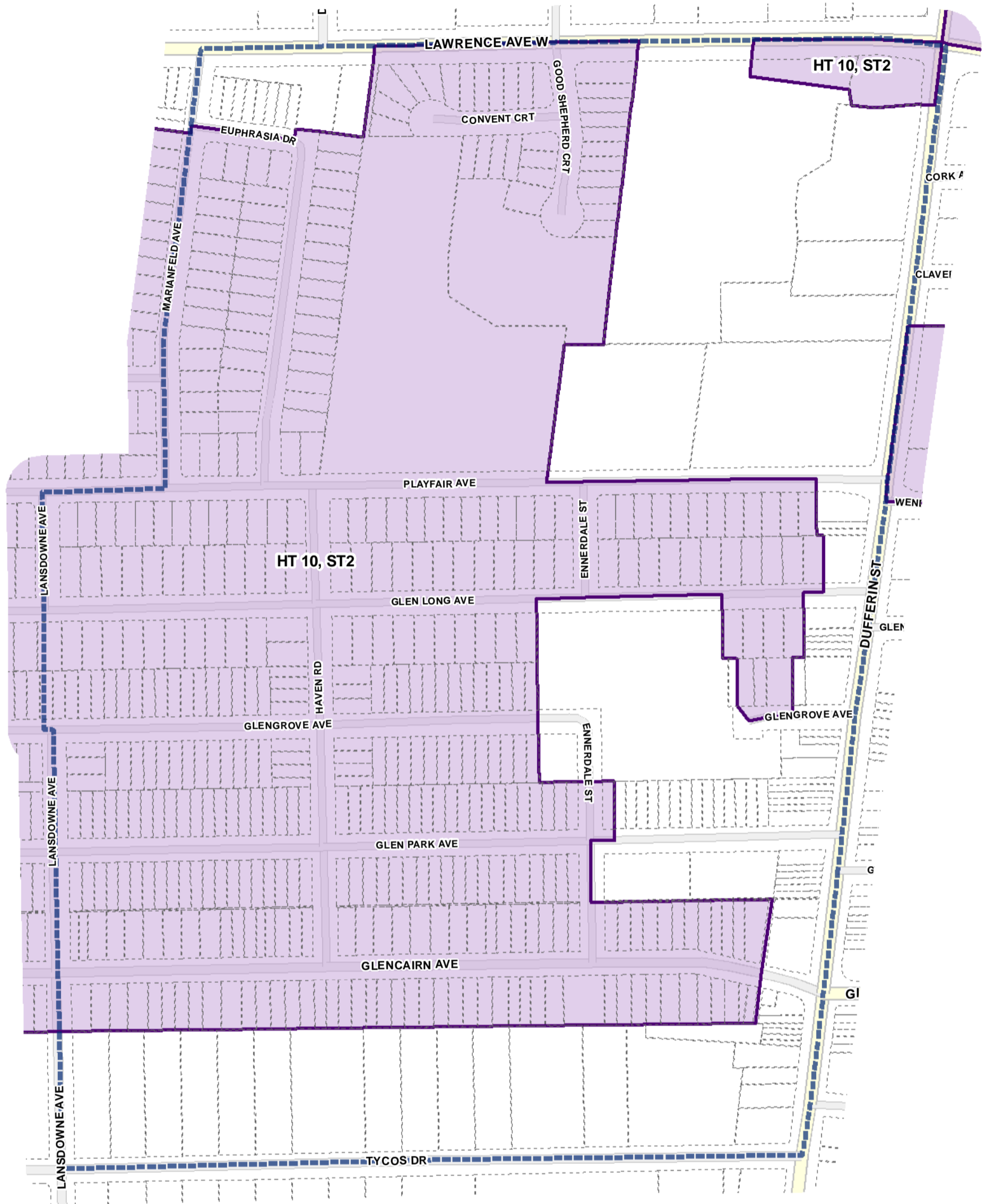







Toronto City Planning
 Zoning Bylaw Map Book Series

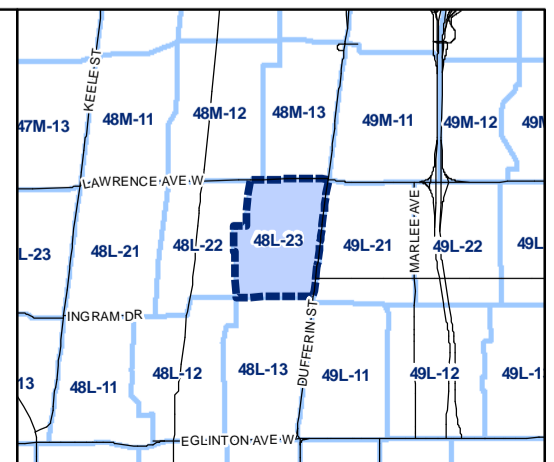
Height Overlay Map

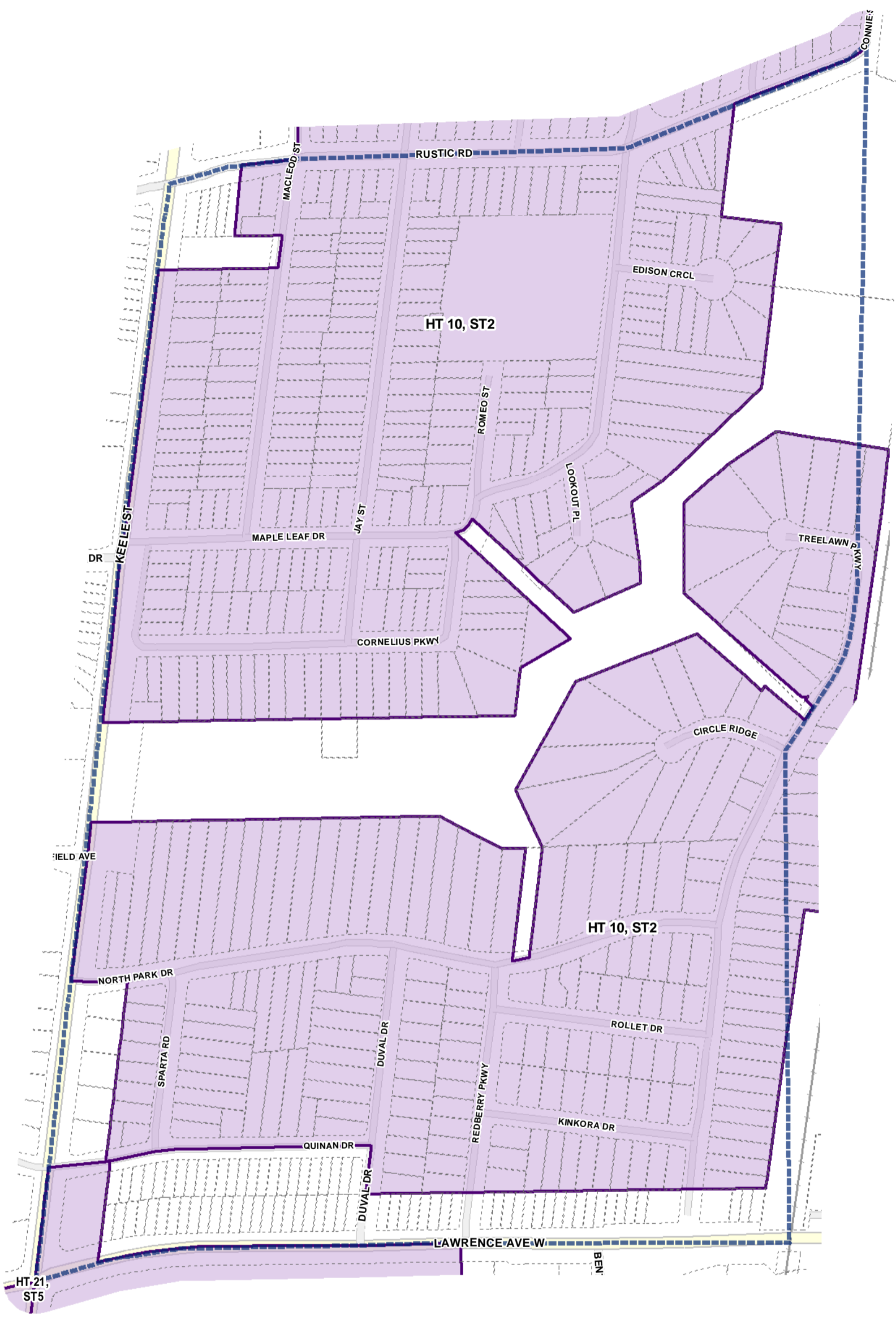
April 21, 2010
 Planning & Growth Management
 Committee Meeting










-  Height Overlay
-  Map Sheet Boundary
-  Properties
-  Railway
-  Hydro Line

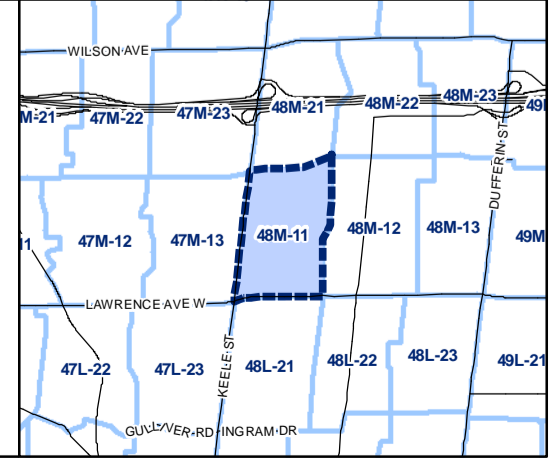
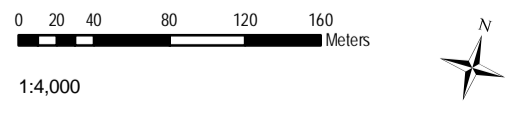


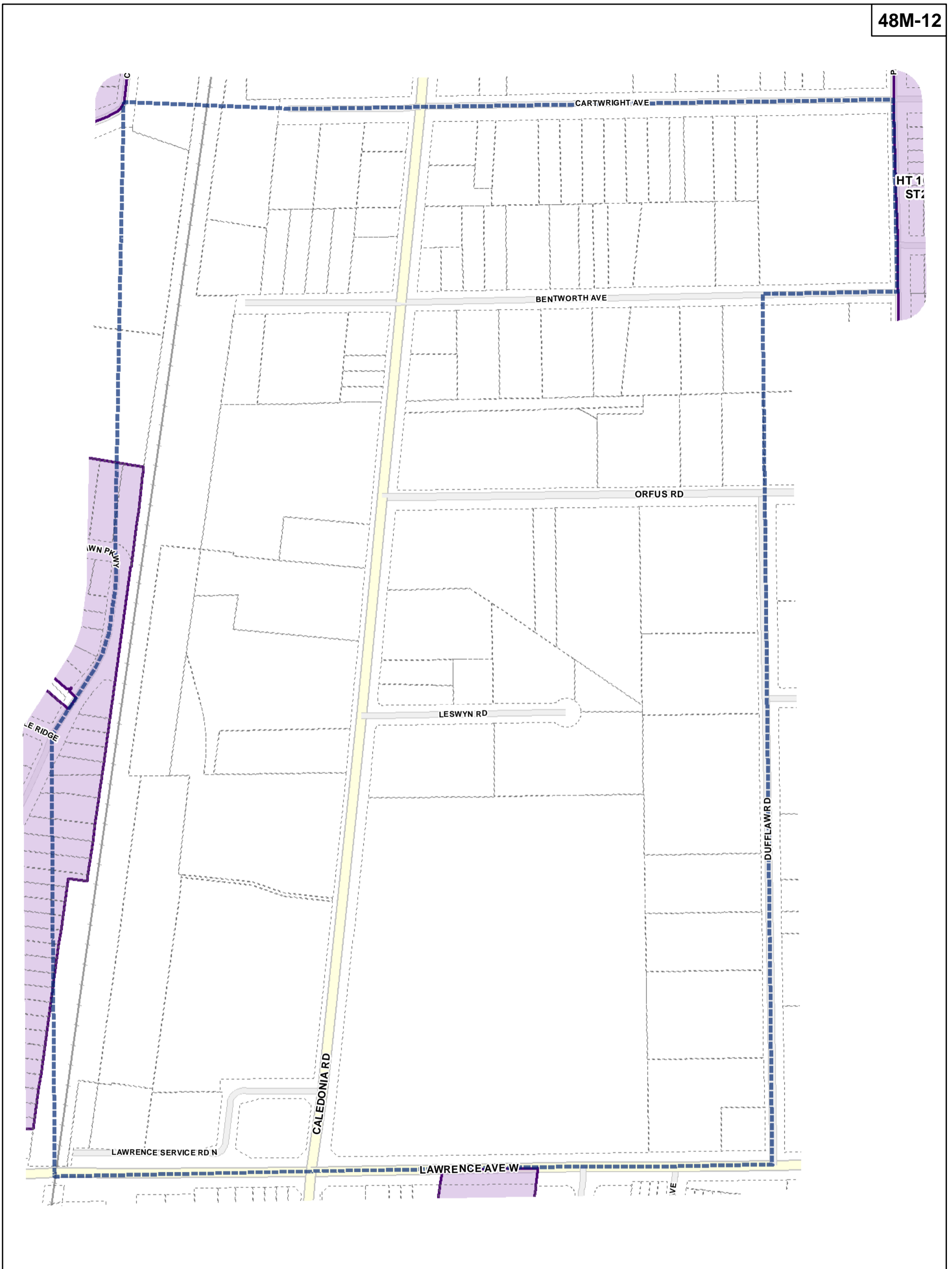


Height Overlay Map

April 21, 2010
Planning & Growth Management
Committee Meeting






-  Height Overlay
-  Map Sheet Boundary
-  Properties
-  Railway
-  Hydro Line





Height Overlay Map

April 21, 2010
Planning & Growth Management
Committee Meeting

-  Height Overlay
-  Map Sheet Boundary
-  Properties
-  Railway
-  Hydro Line

