




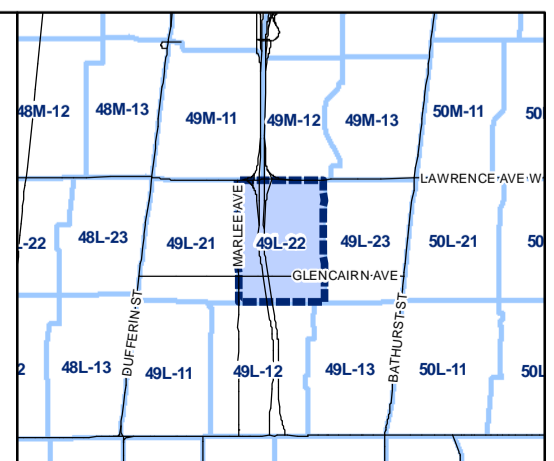
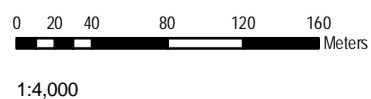
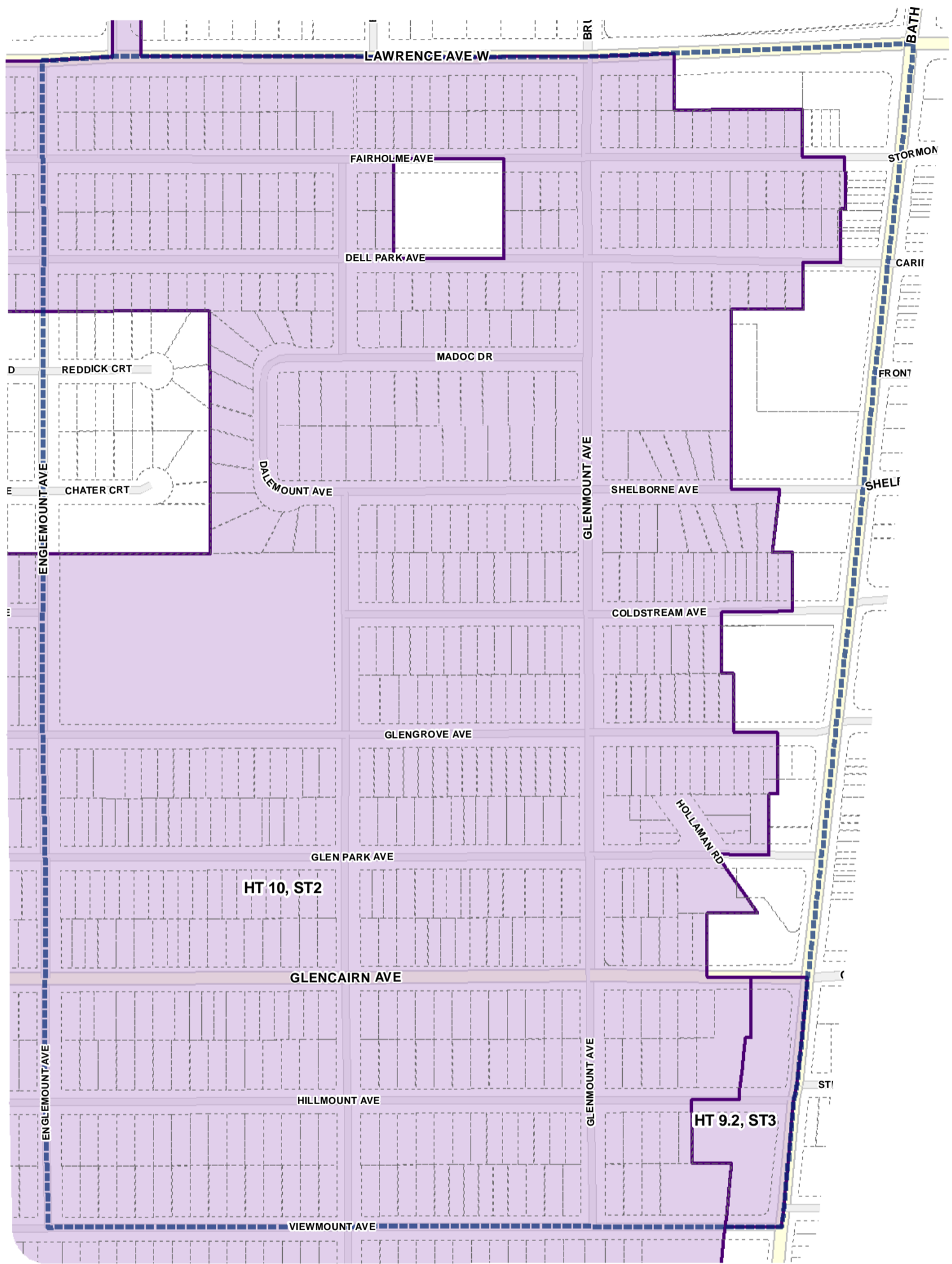





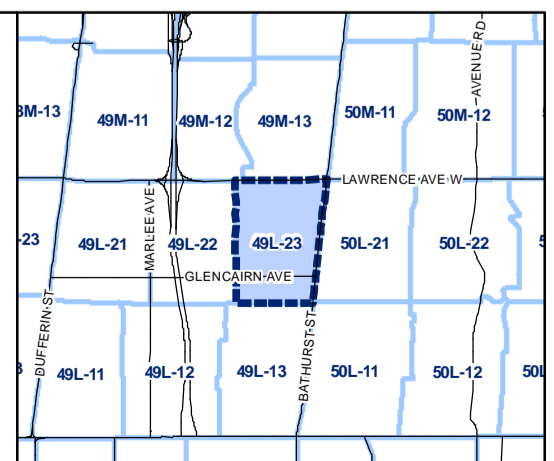
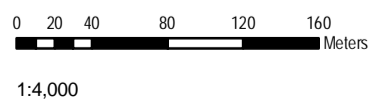


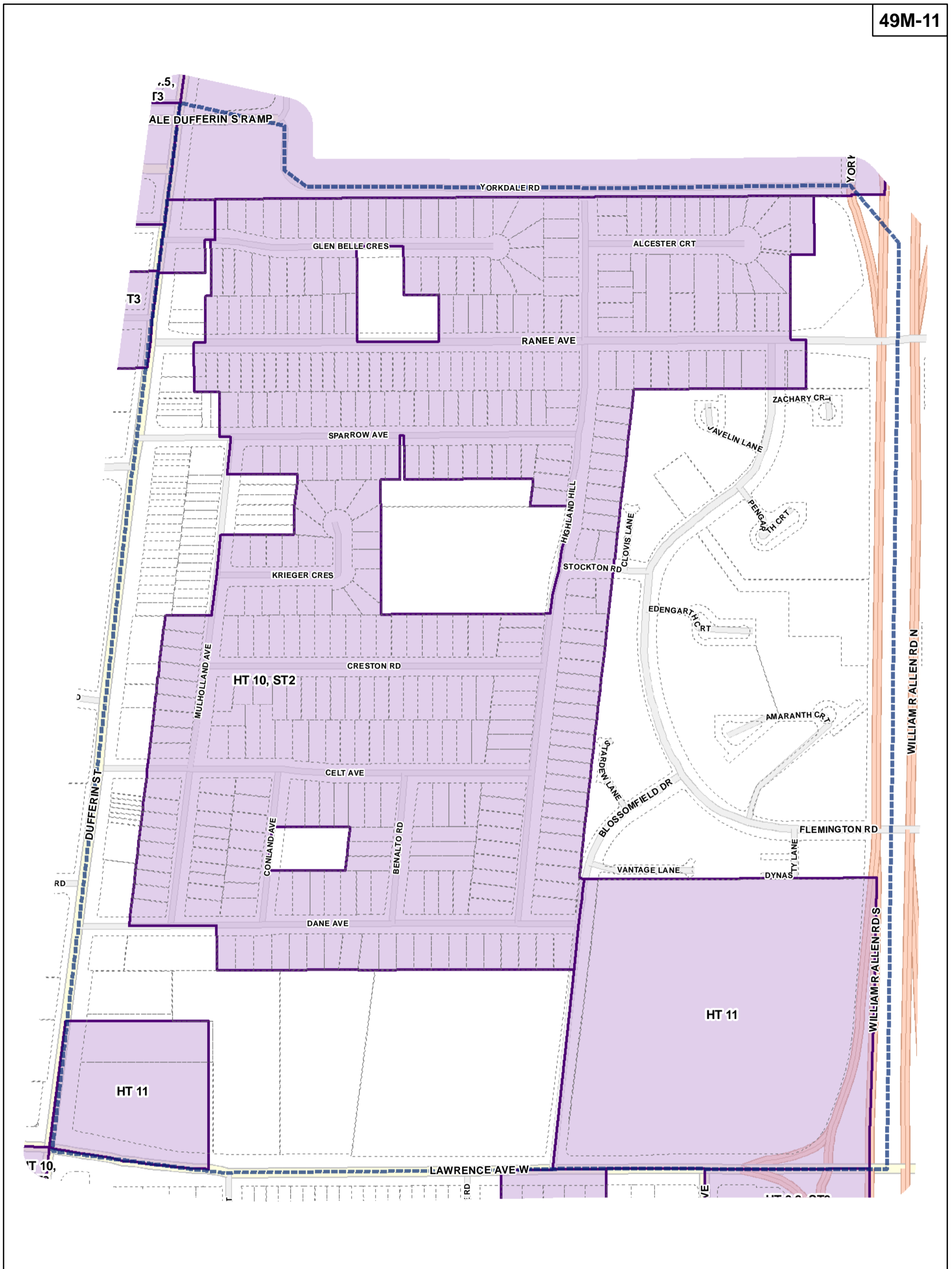
-  Height Overlay
-  Map Sheet Boundary
-  Properties
-  Railway
-  Hydro Line










-  Height Overlay
-  Map Sheet Boundary
-  Properties
-  Railway
-  Hydro Line

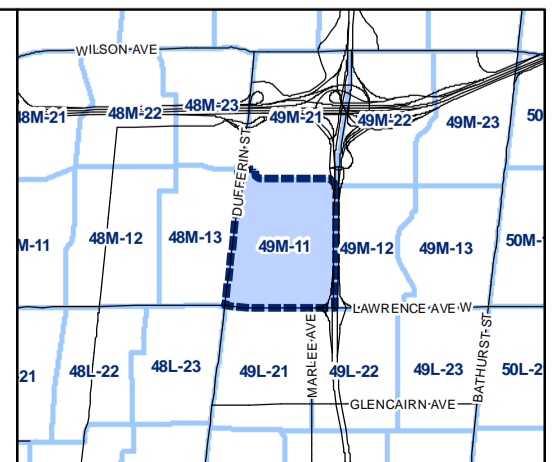
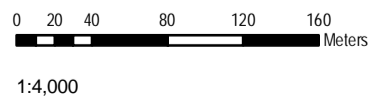


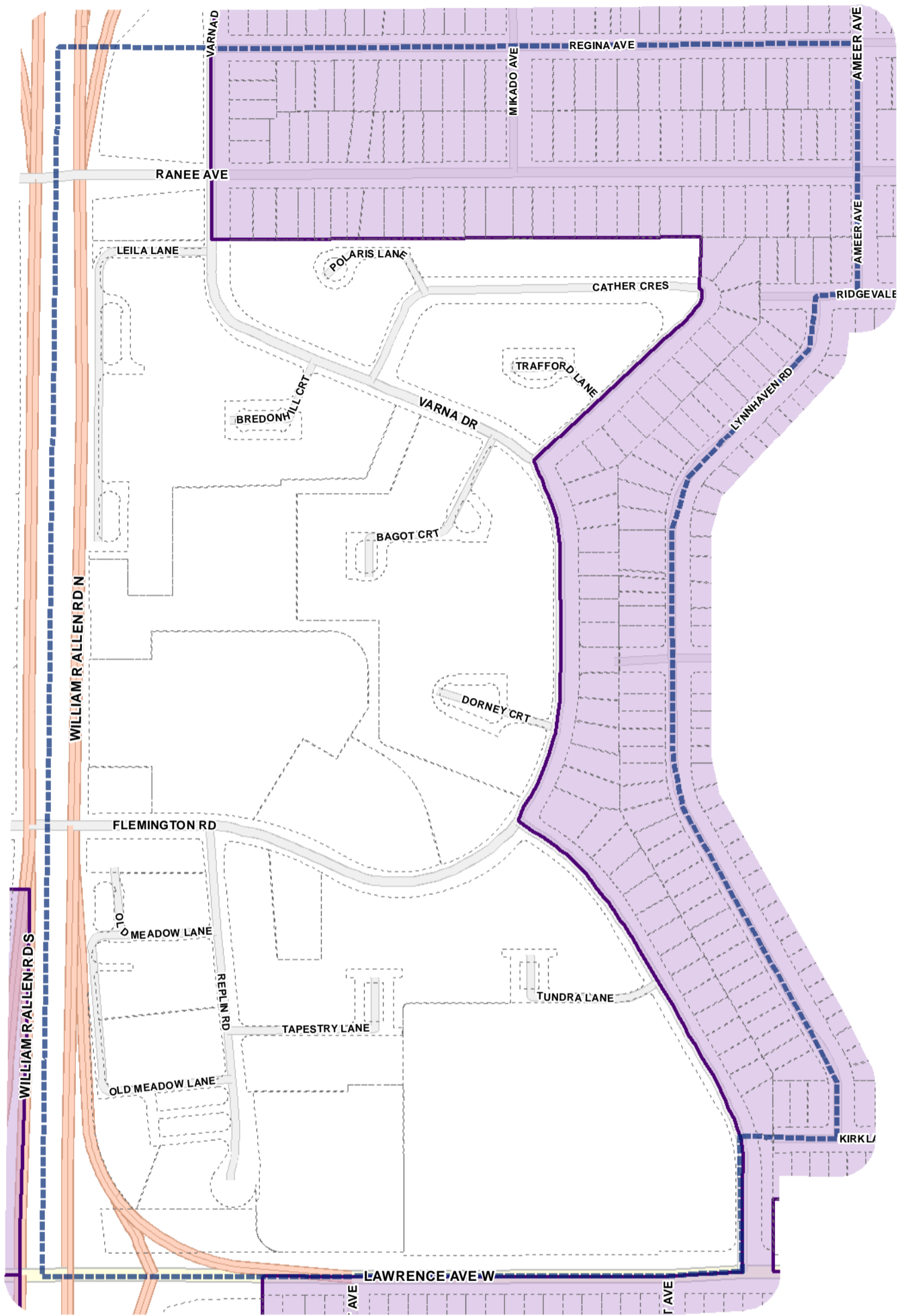


**Height Overlay Map**

April 21, 2010  
Planning & Growth Management  
Committee Meeting






-  Height Overlay
-  Map Sheet Boundary
-  Properties
-  Railway
-  Hydro Line

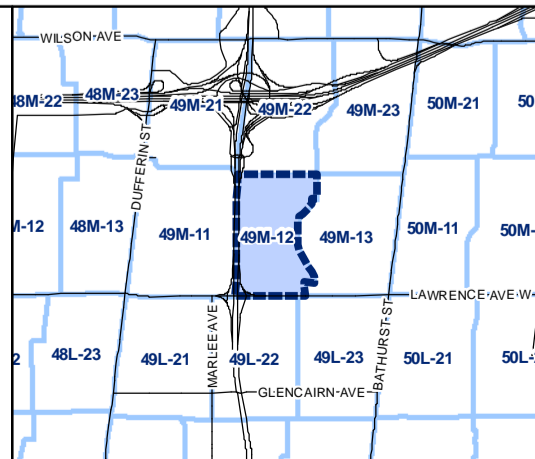
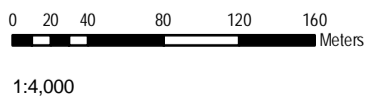


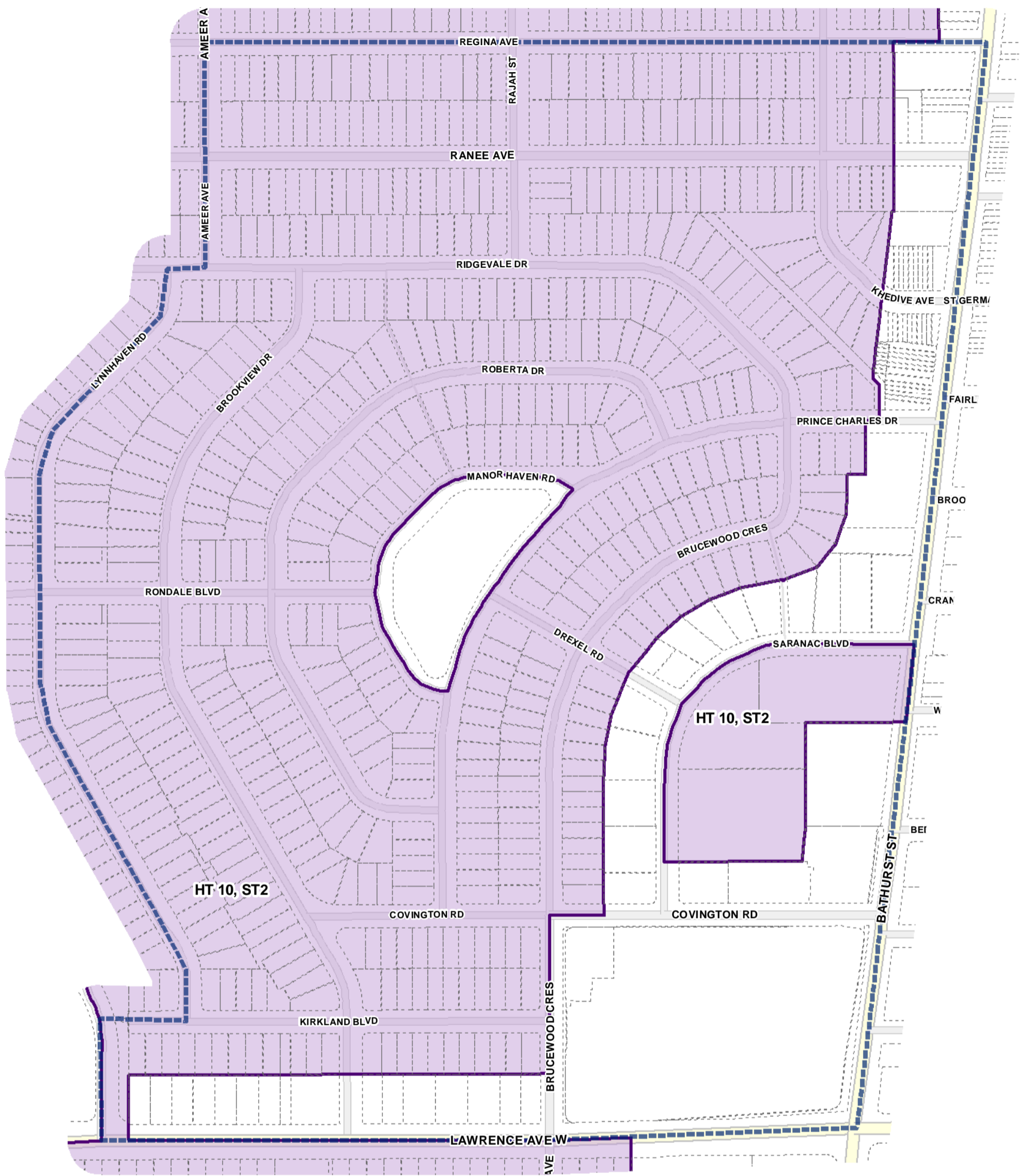


**Height Overlay Map**

April 21, 2010  
Planning & Growth Management  
Committee Meeting

-  Height Overlay
-  Map Sheet Boundary
-  Properties
-  Railway
-  Hydro Line

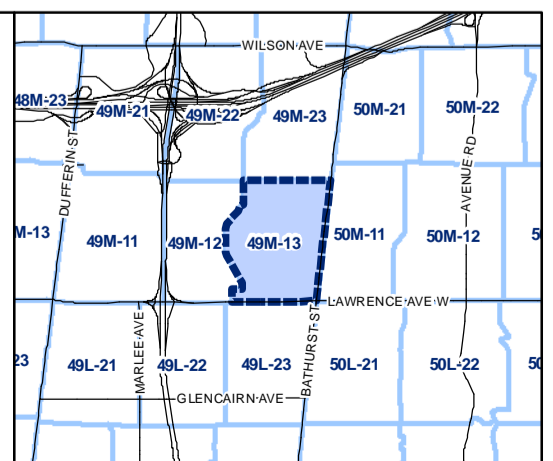
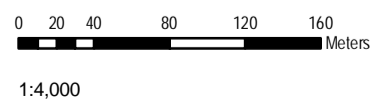


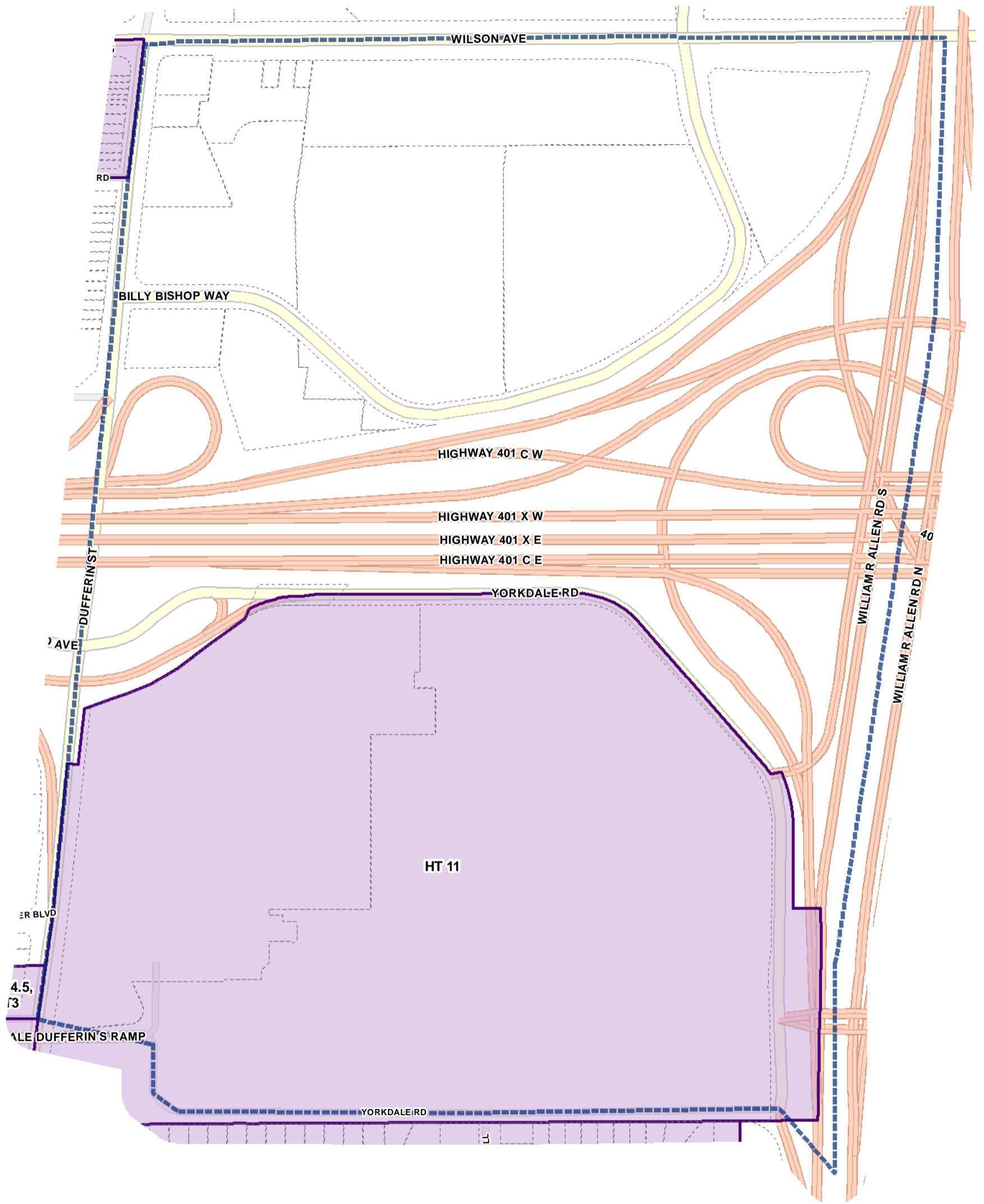







**Height Overlay Map**

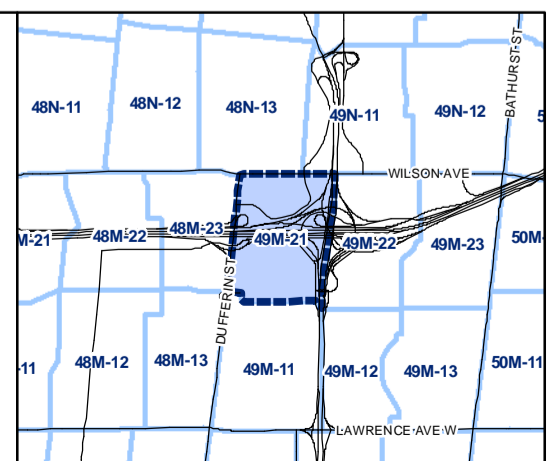
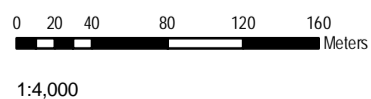
April 21, 2010  
Planning & Growth Management  
Committee Meeting

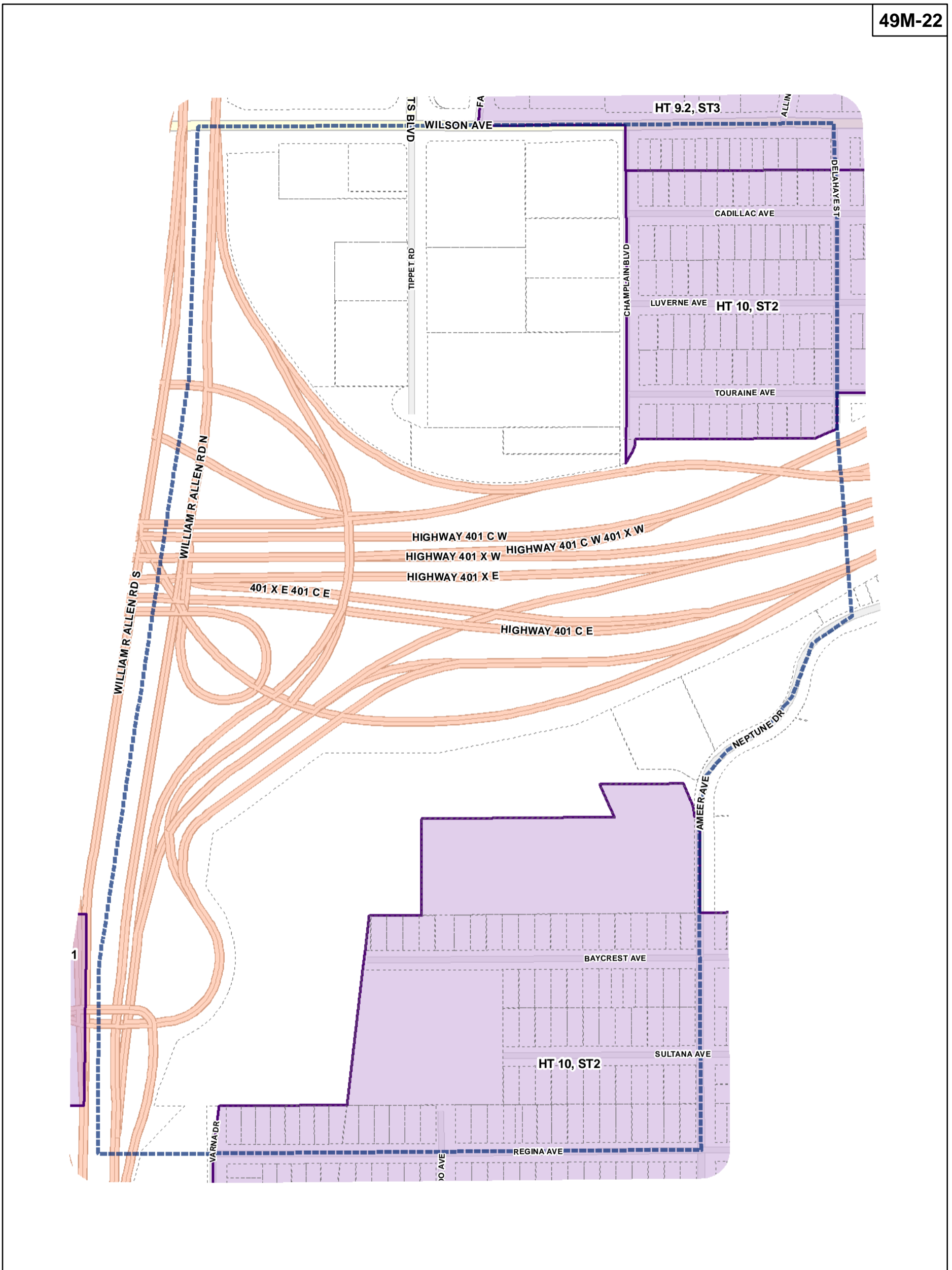
- Height Overlay
- Map Sheet Boundary
- Properties
- Railway
- Hydro Line



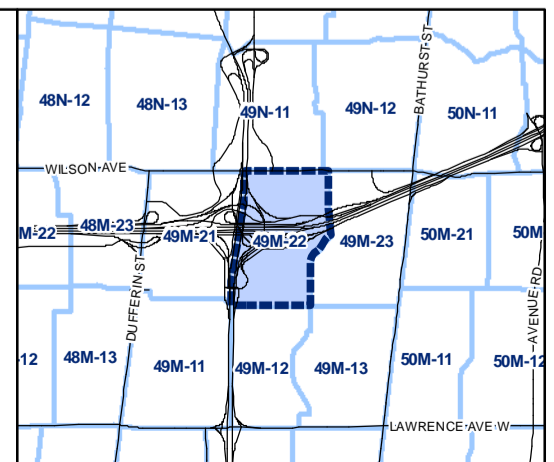
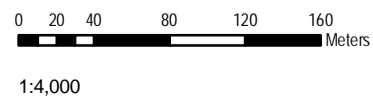


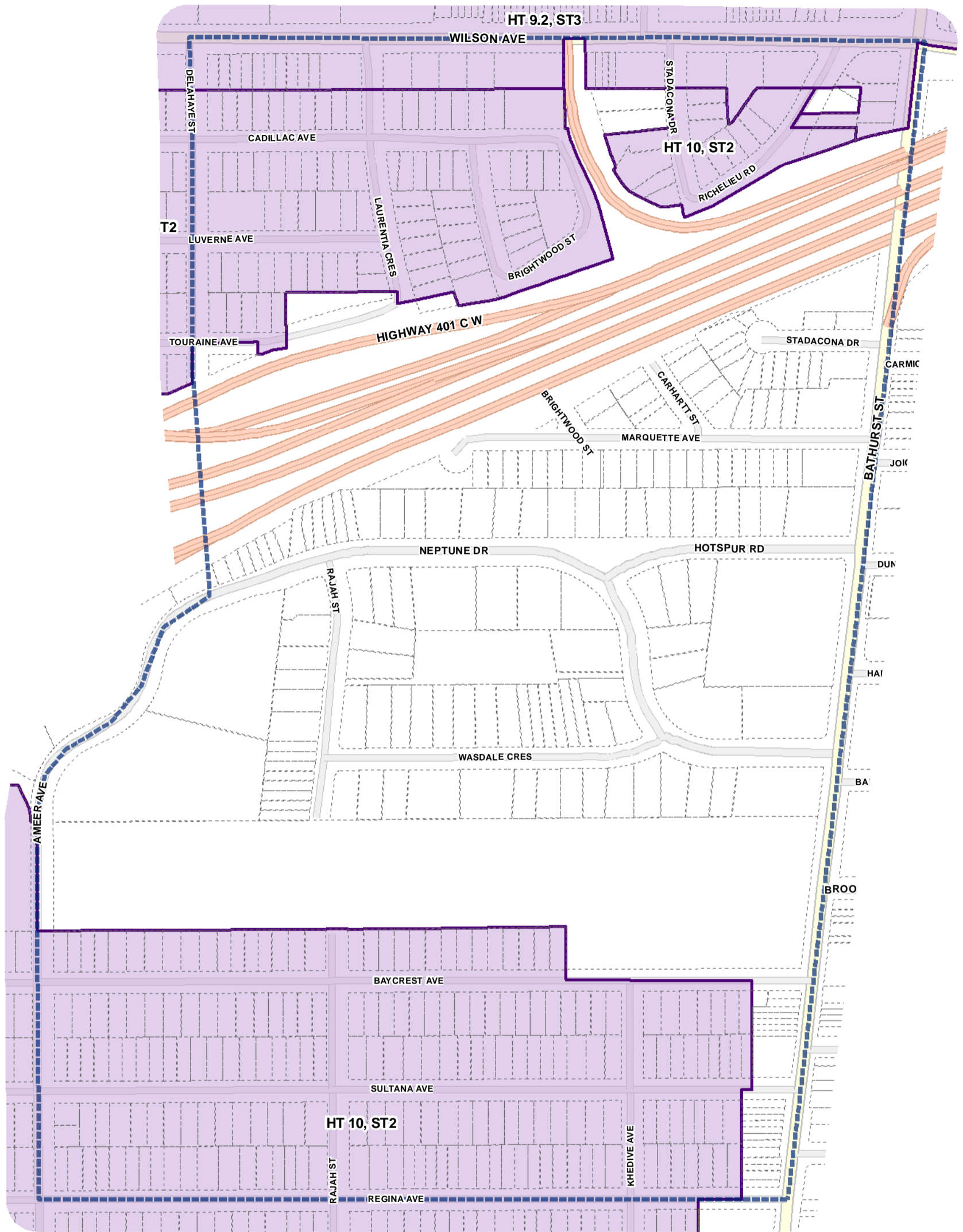
-  Height Overlay
-  Map Sheet Boundary
-  Properties
-  Railway
-  Hydro Line








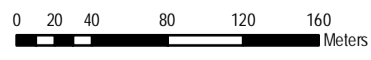


-  Height Overlay
-  Map Sheet Boundary
-  Properties
-  Railway
-  Hydro Line

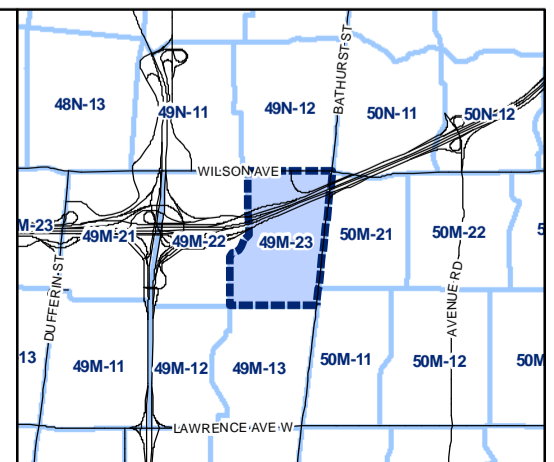




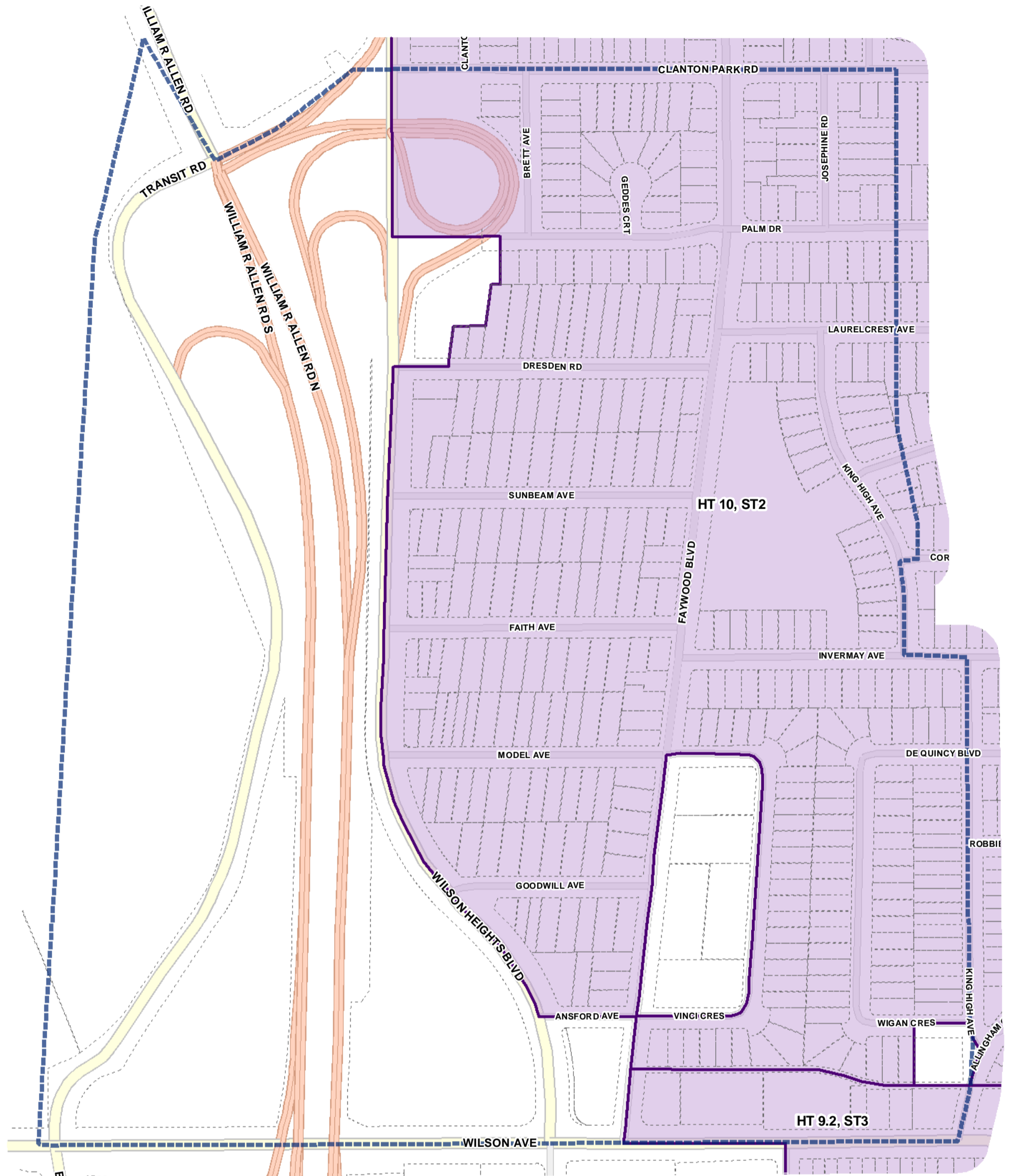
-  Height Overlay
-  Map Sheet Boundary
-  Properties
-  Railway
-  Hydro Line



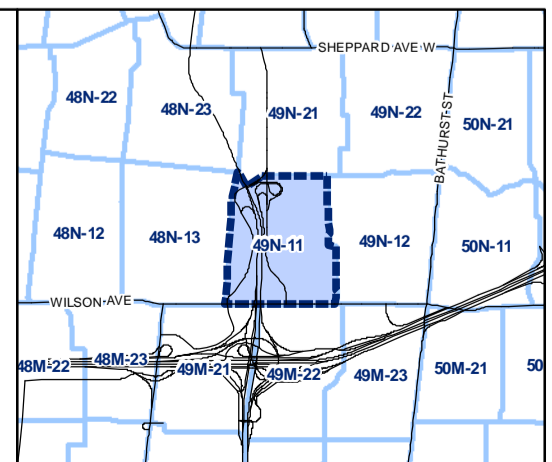
1:4,000

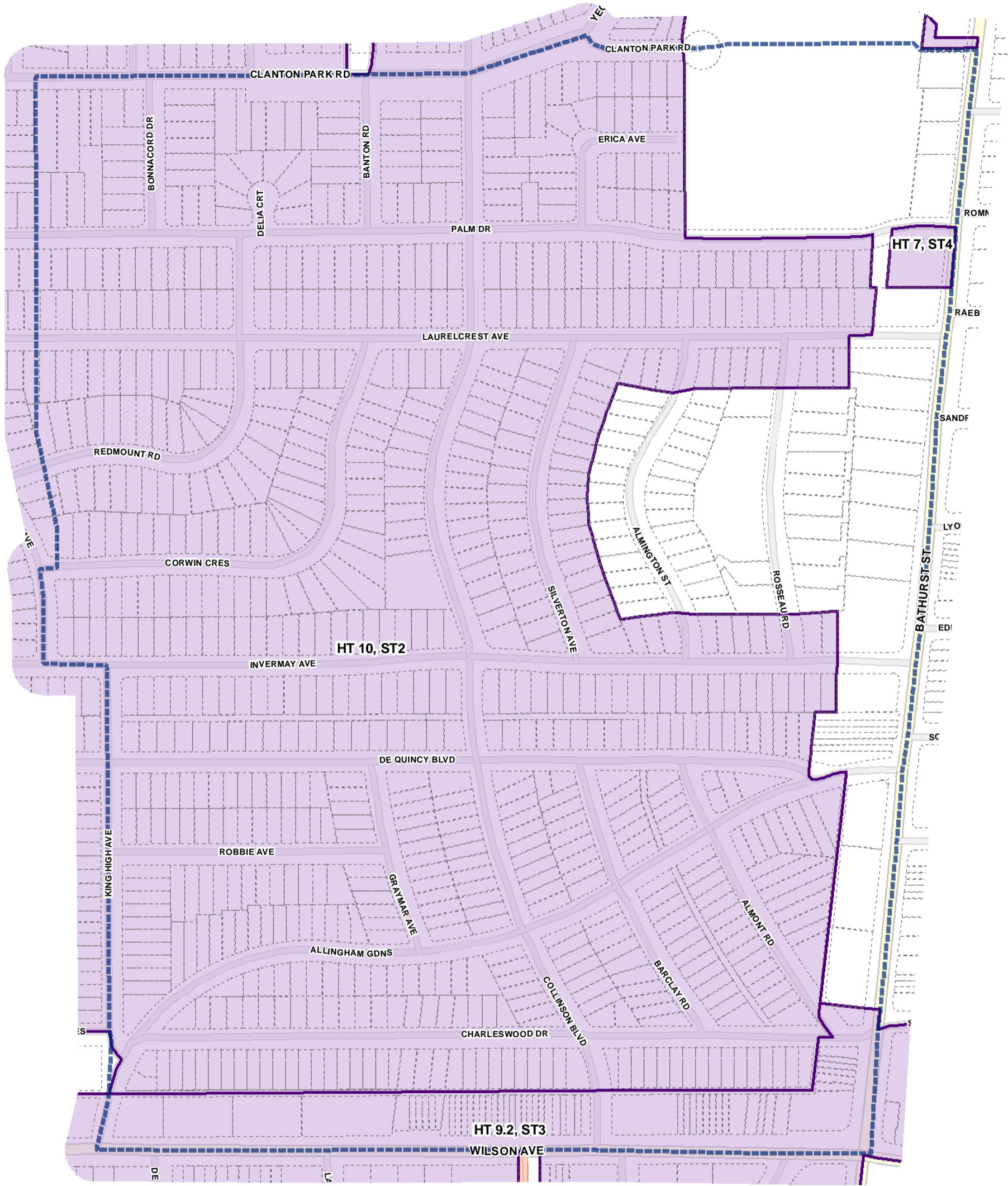









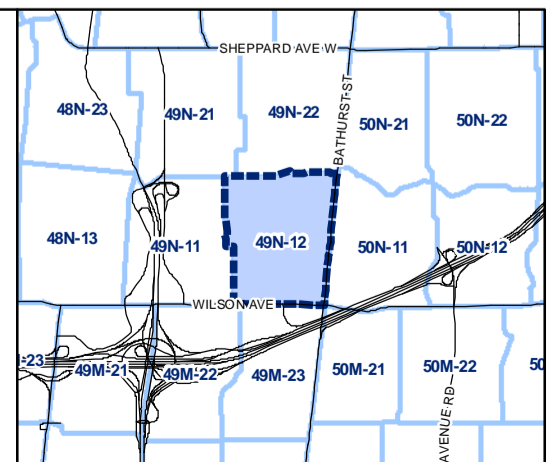


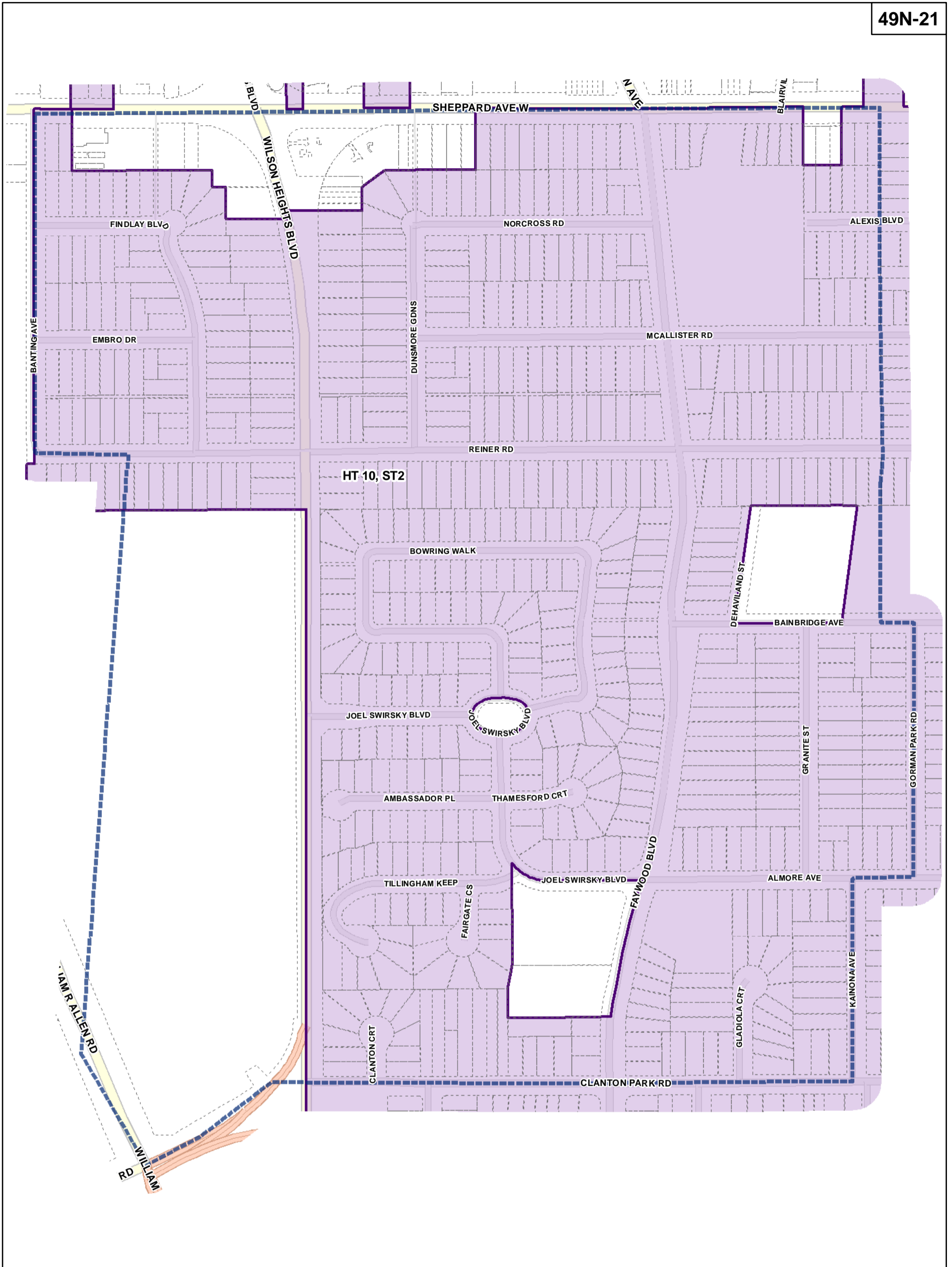
- Height Overlay
- Map Sheet Boundary
- Properties
- Railway
- Hydro Line



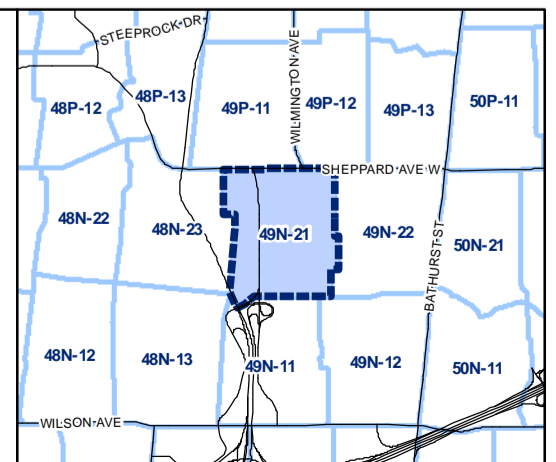
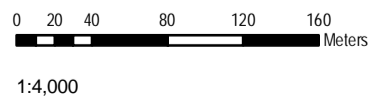


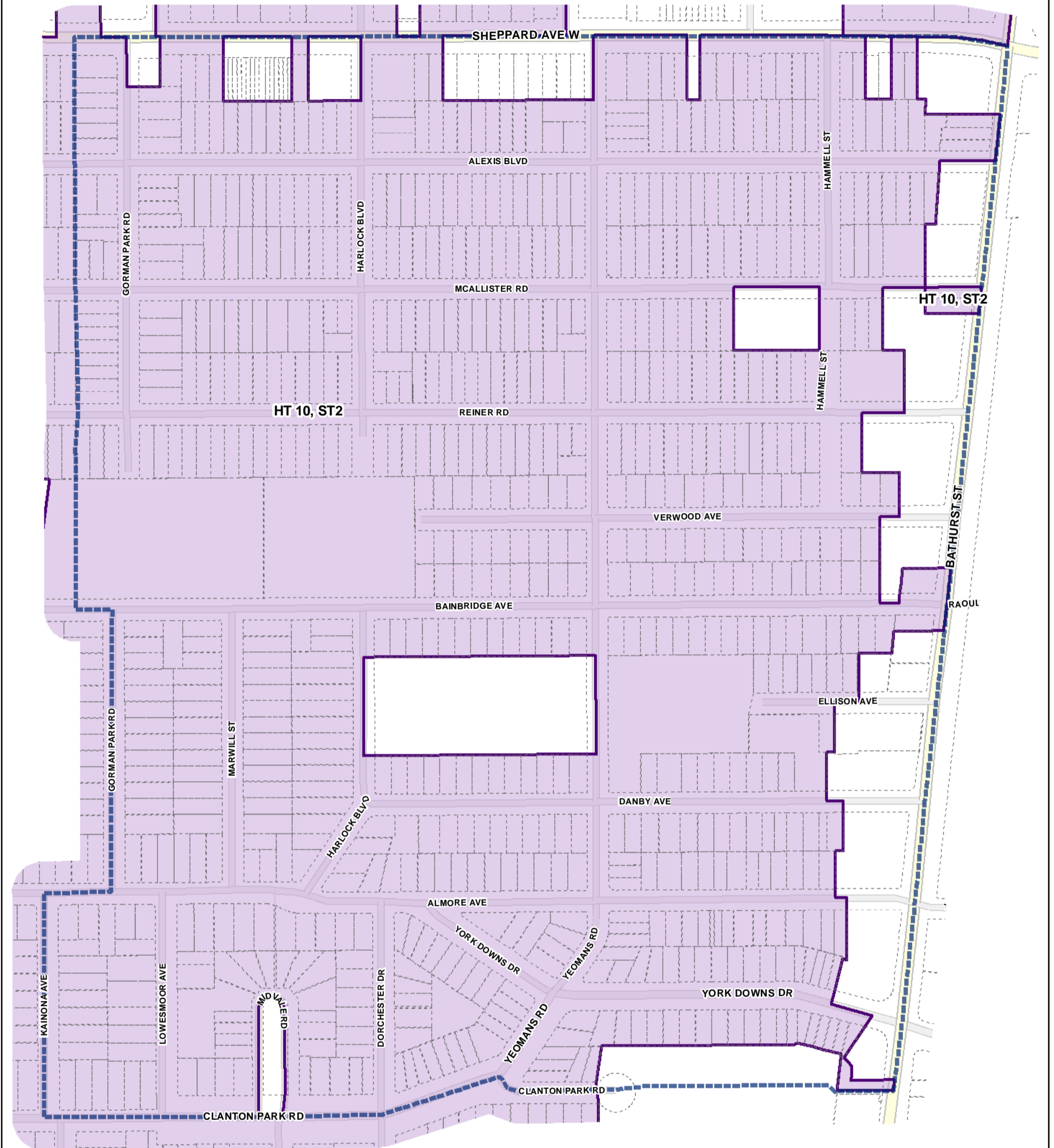
-  Height Overlay
-  Map Sheet Boundary
-  Properties
-  Railway
-  Hydro Line





- Height Overlay
- Map Sheet Boundary
- Properties
- Railway
- Hydro Line



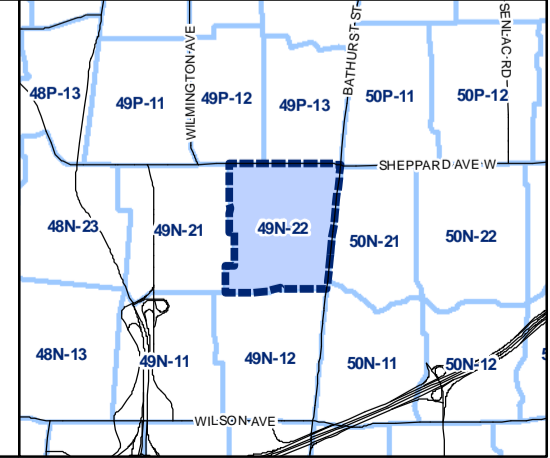
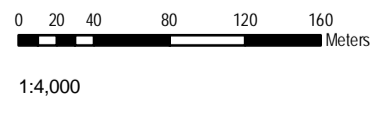


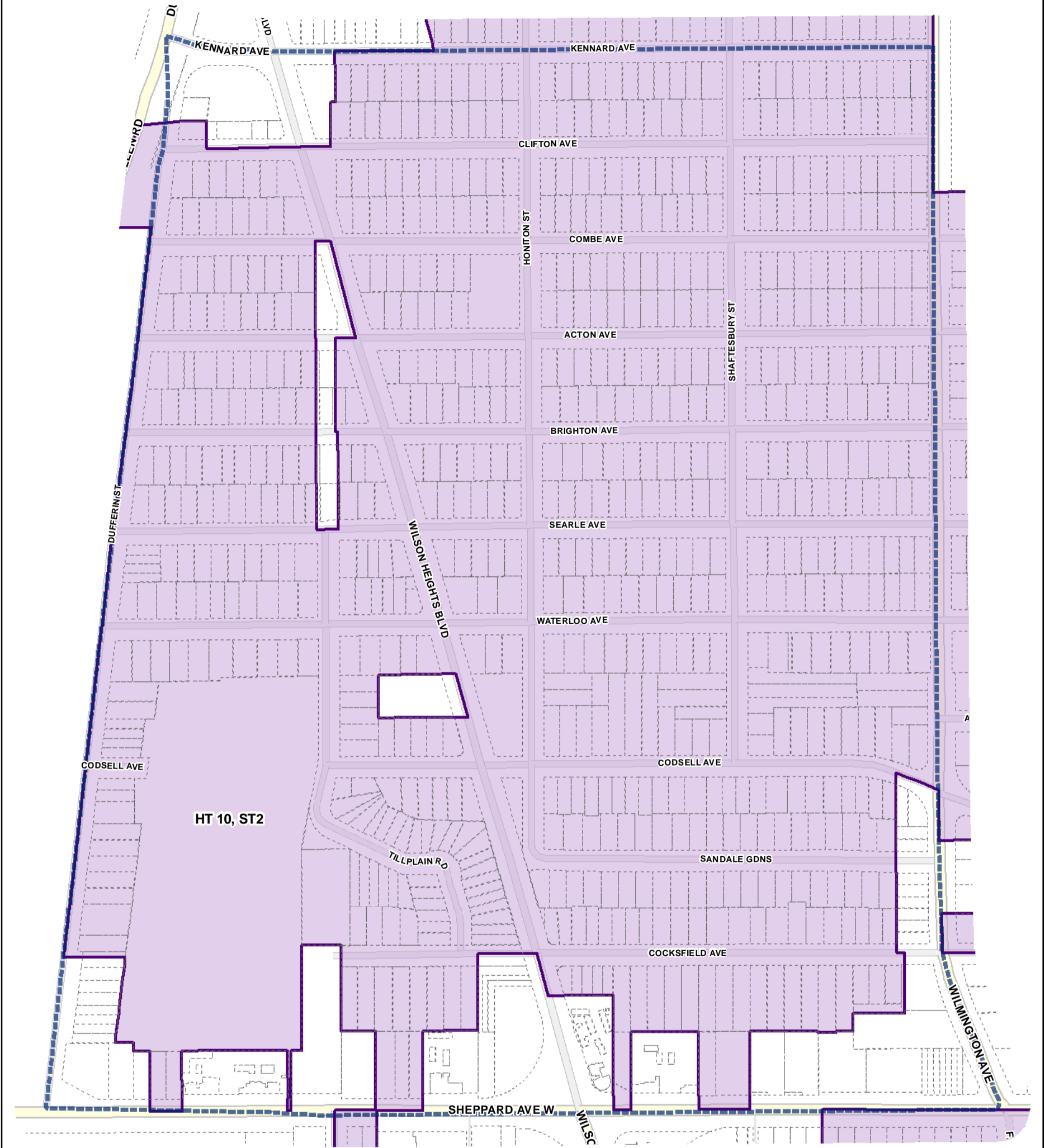
**Toronto City Planning**  
 Zoning Bylaw Map Book Series

**Height Overlay Map**

April 21, 2010  
 Planning & Growth Management  
 Committee Meeting

- Height Overlay
- Map Sheet Boundary
- Properties
- Railway
- Hydro Line








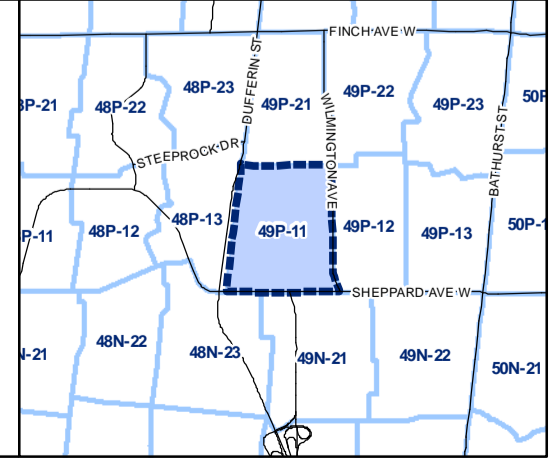
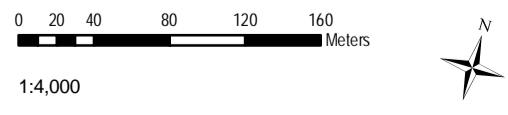


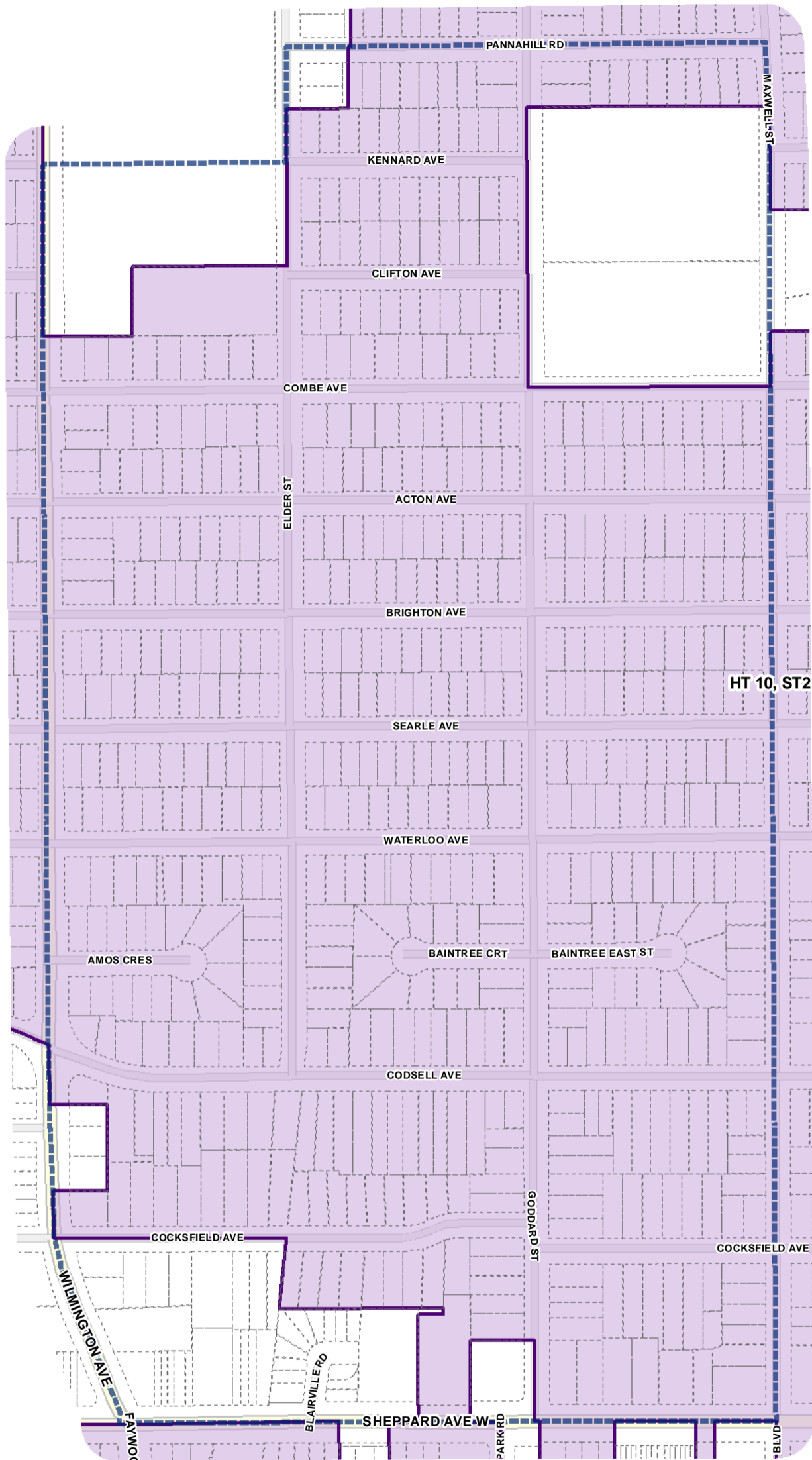
**Toronto City Planning**  
 Zoning Bylaw Map Book Series

**Height Overlay Map**

April 21, 2010  
 Planning & Growth Management  
 Committee Meeting






-  Height Overlay
-  Map Sheet Boundary
-  Properties
-  Railway
-  Hydro Line

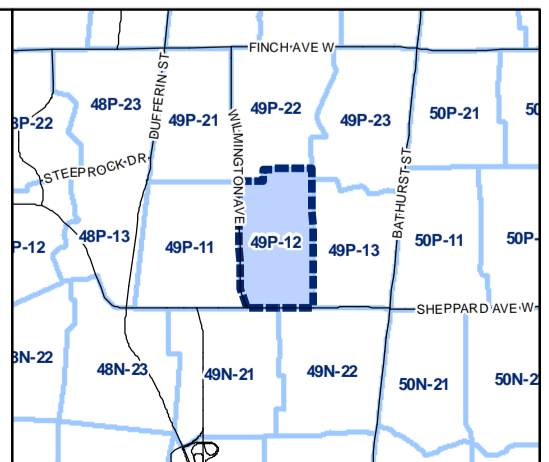
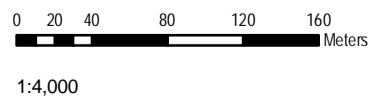


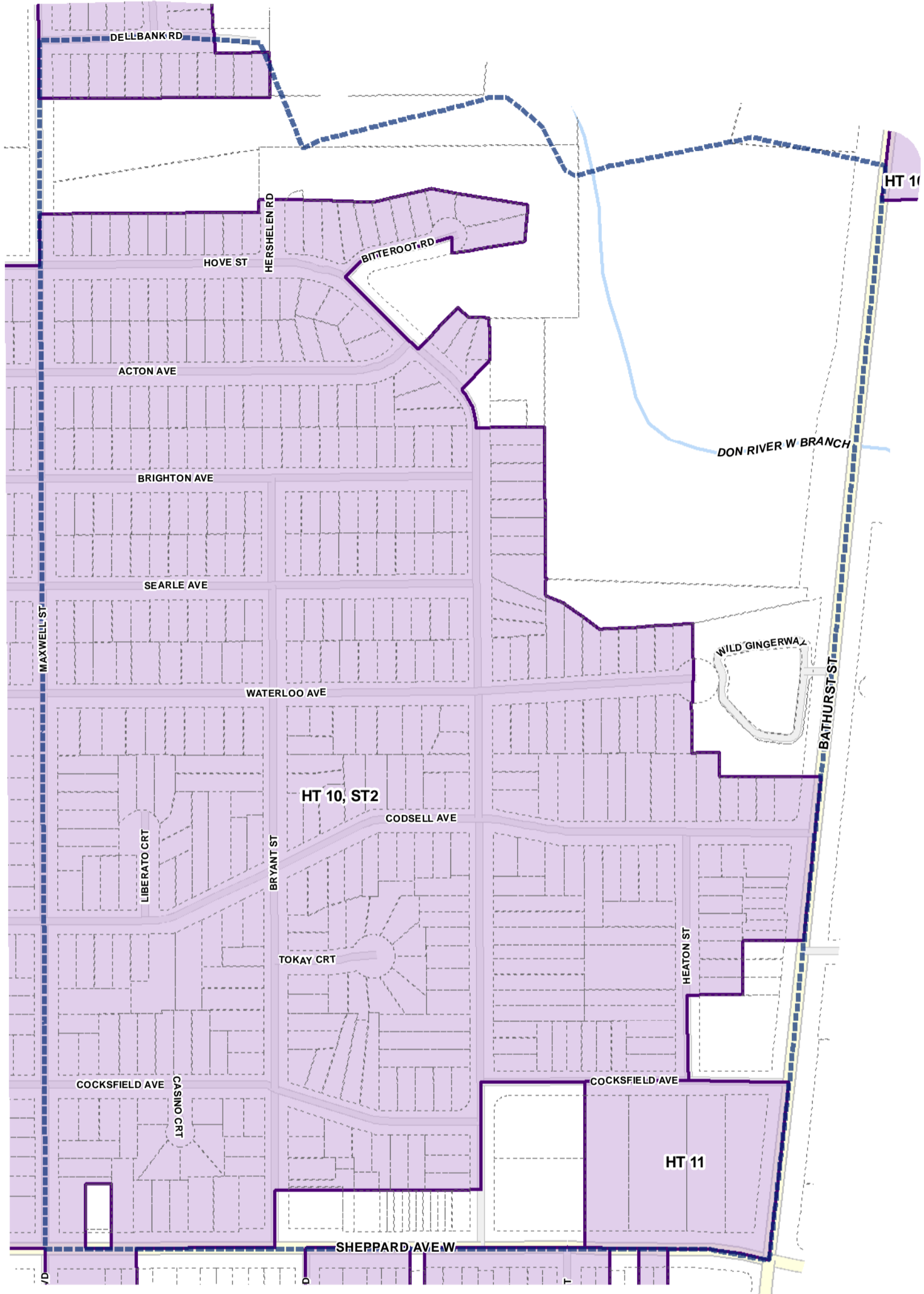


**Height Overlay Map**

April 21, 2010  
Planning & Growth Management  
Committee Meeting

-  Height Overlay
-  Map Sheet Boundary
-  Properties
-  Railway
-  Hydro Line

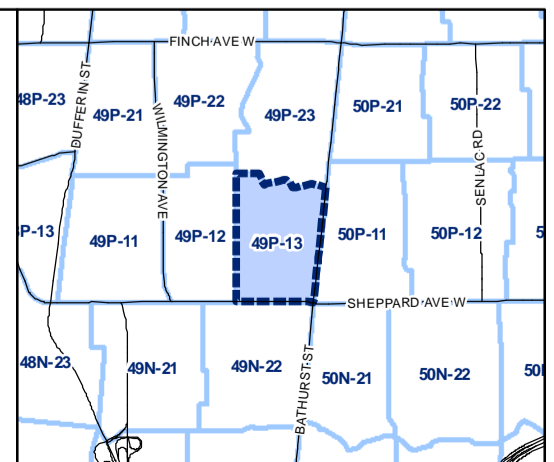
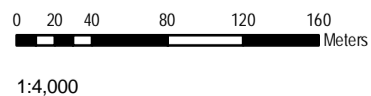


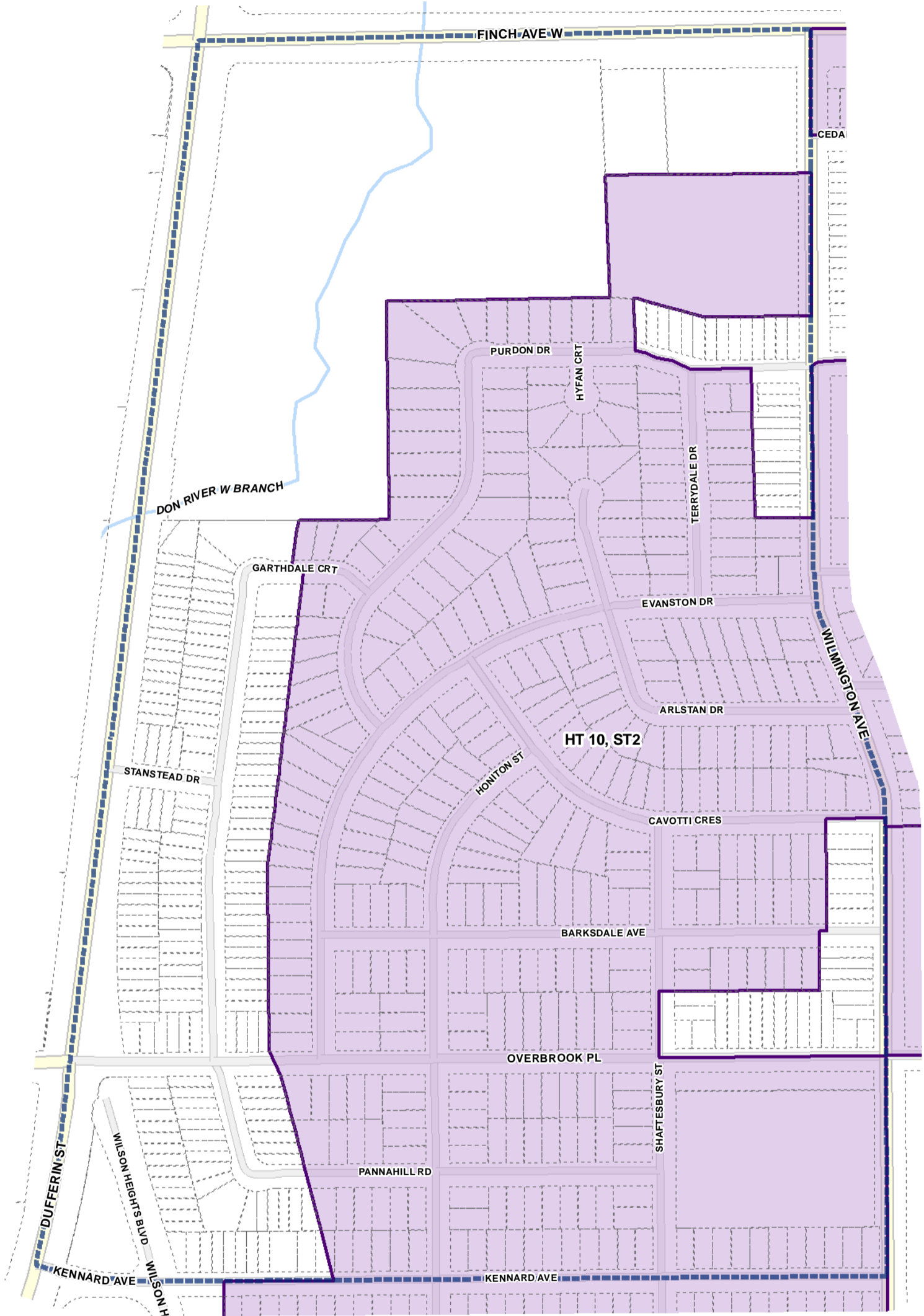







**Height Overlay Map**

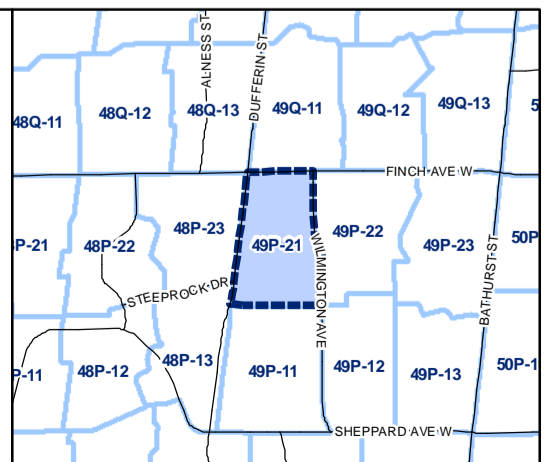
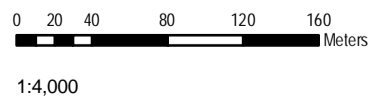
April 21, 2010  
Planning & Growth Management  
Committee Meeting

- Height Overlay
- Map Sheet Boundary
- Properties
- Railway
- Hydro Line

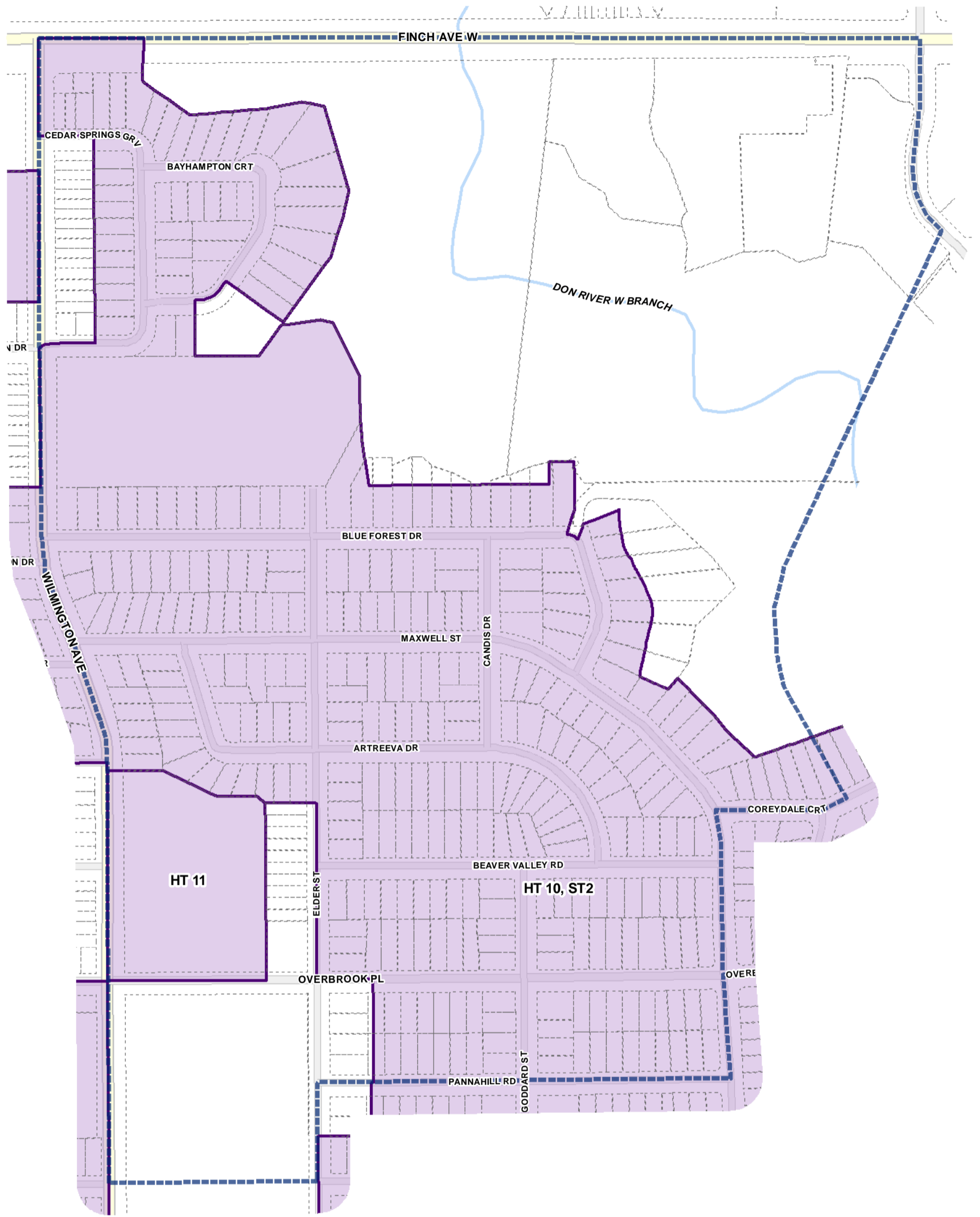




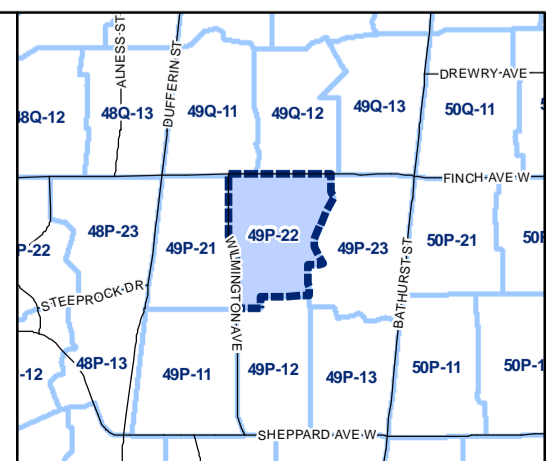
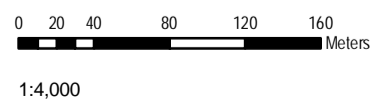
-  Height Overlay
-  Map Sheet Boundary
-  Properties
-  Railway
-  Hydro Line

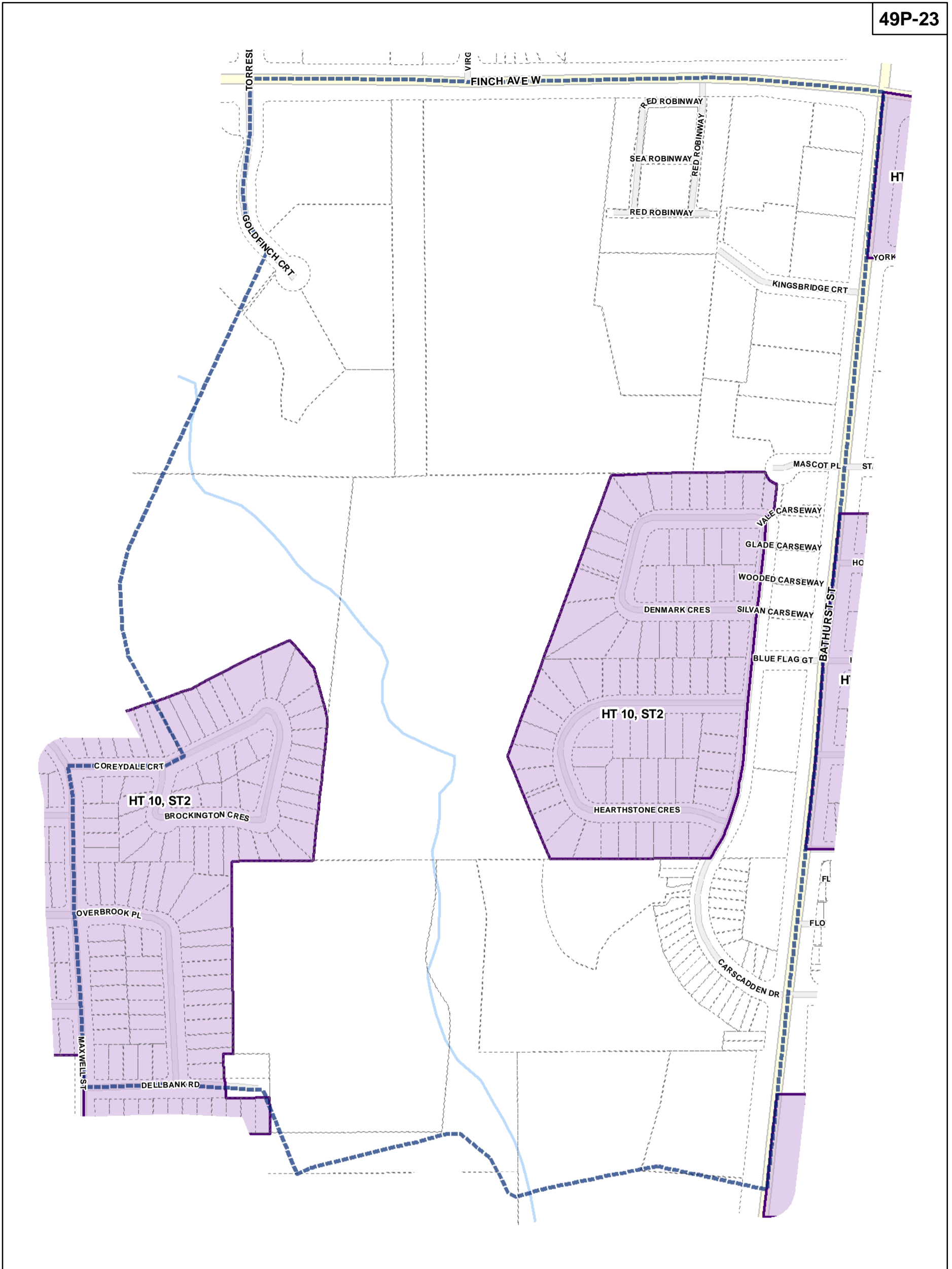











-  Height Overlay
-  Map Sheet Boundary
-  Properties
-  Railway
-  Hydro Line

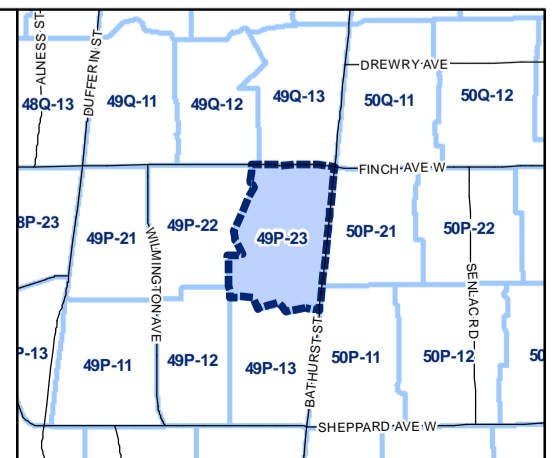
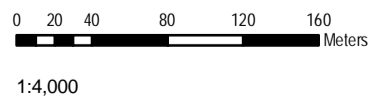


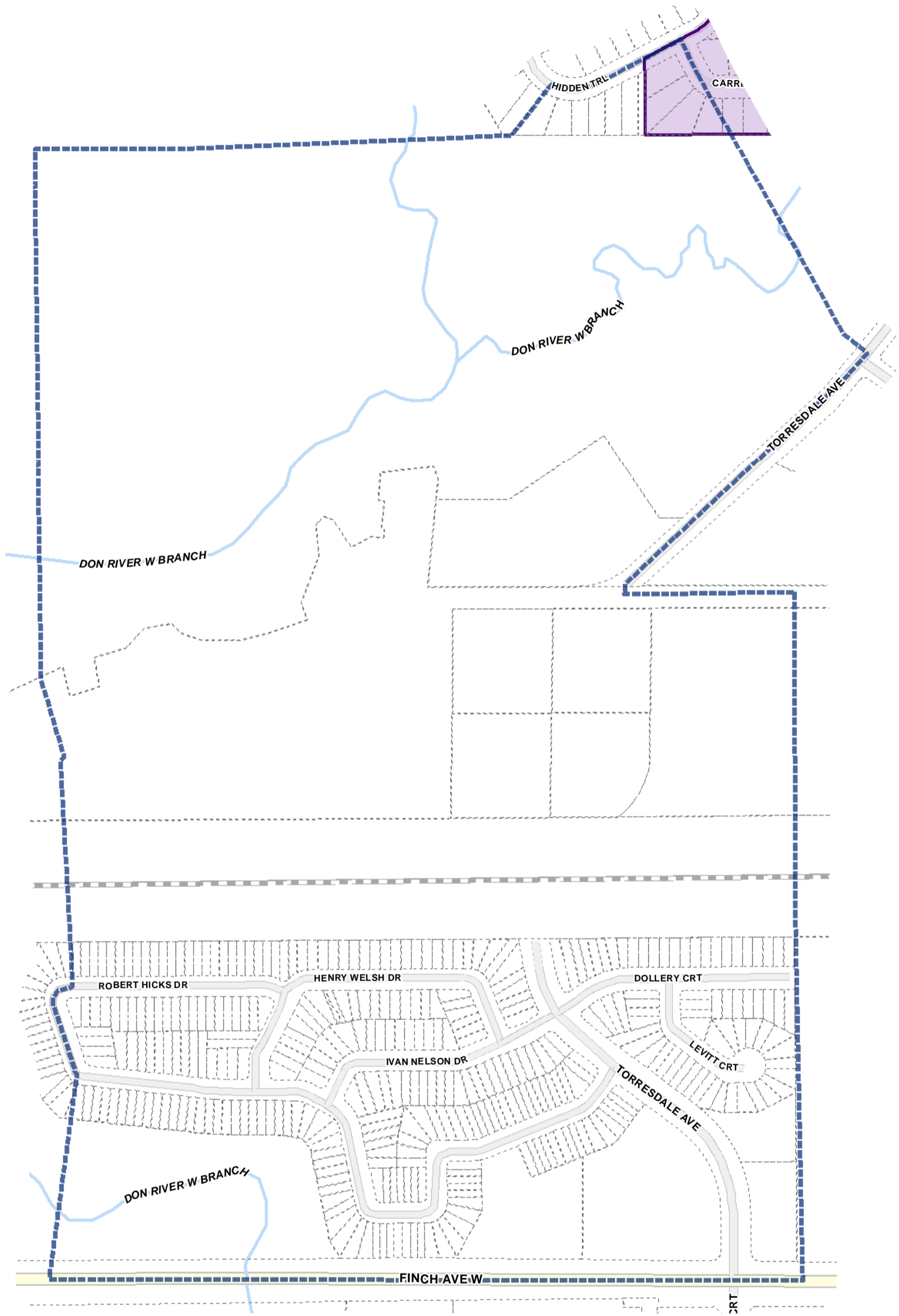







**Height Overlay Map**

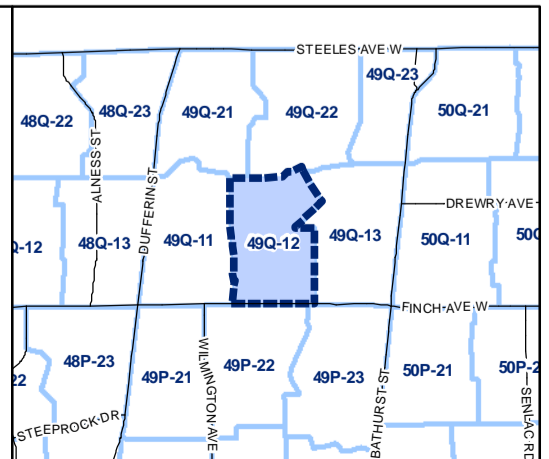
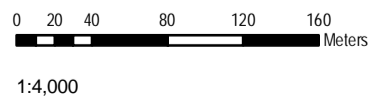
April 21, 2010  
Planning & Growth Management  
Committee Meeting

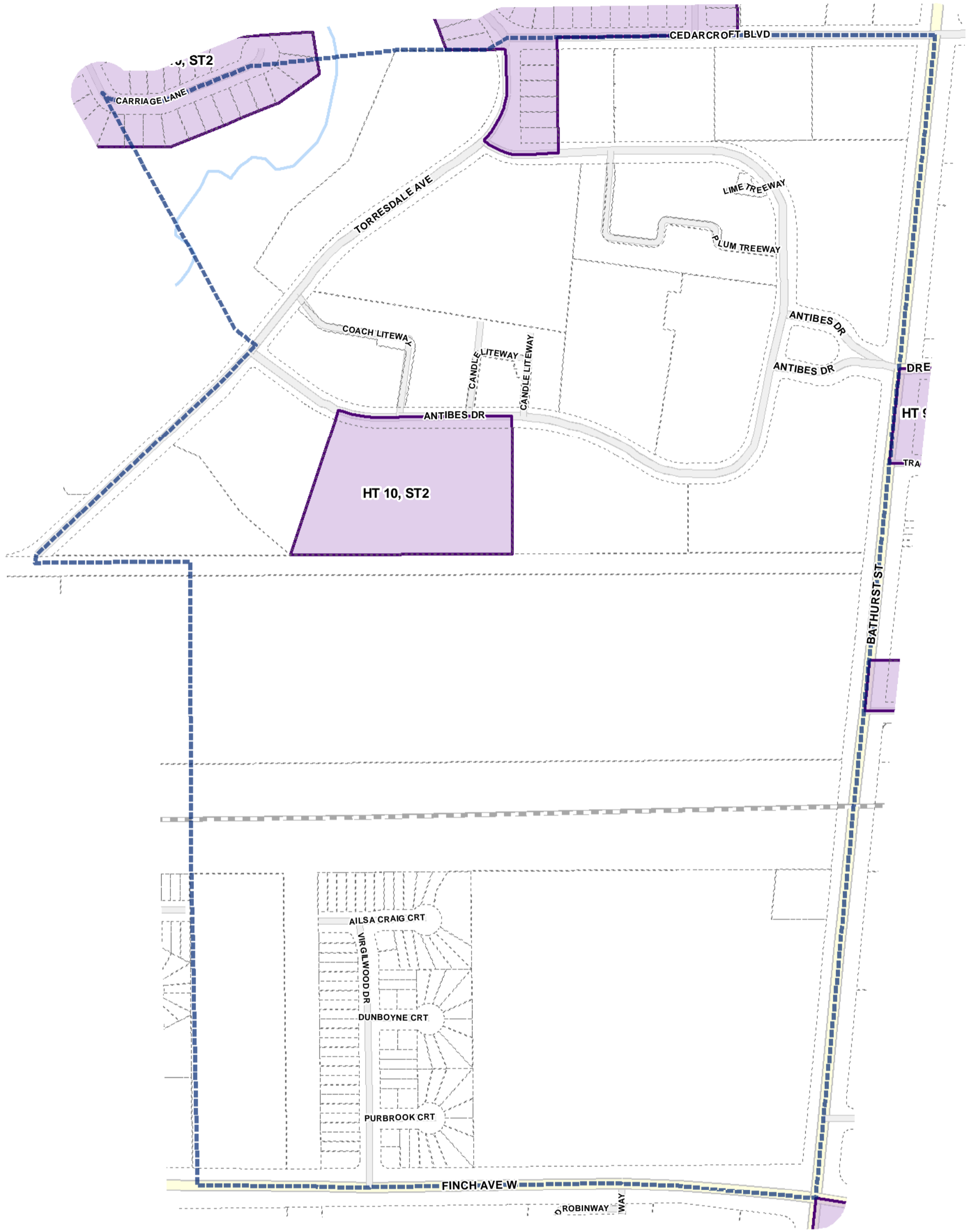
-  Height Overlay
-  Map Sheet Boundary
-  Properties
-  Railway
-  Hydro Line








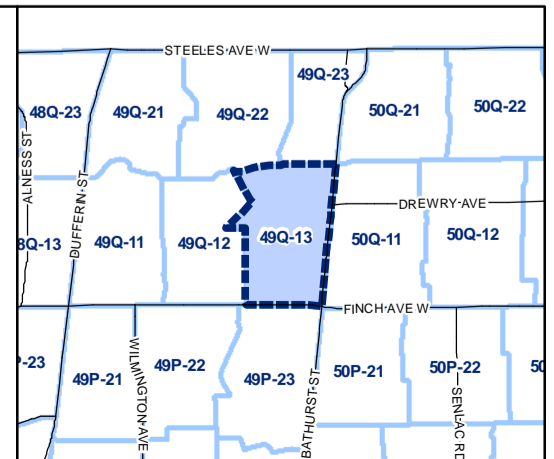
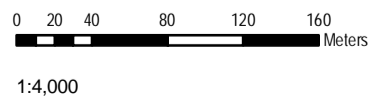


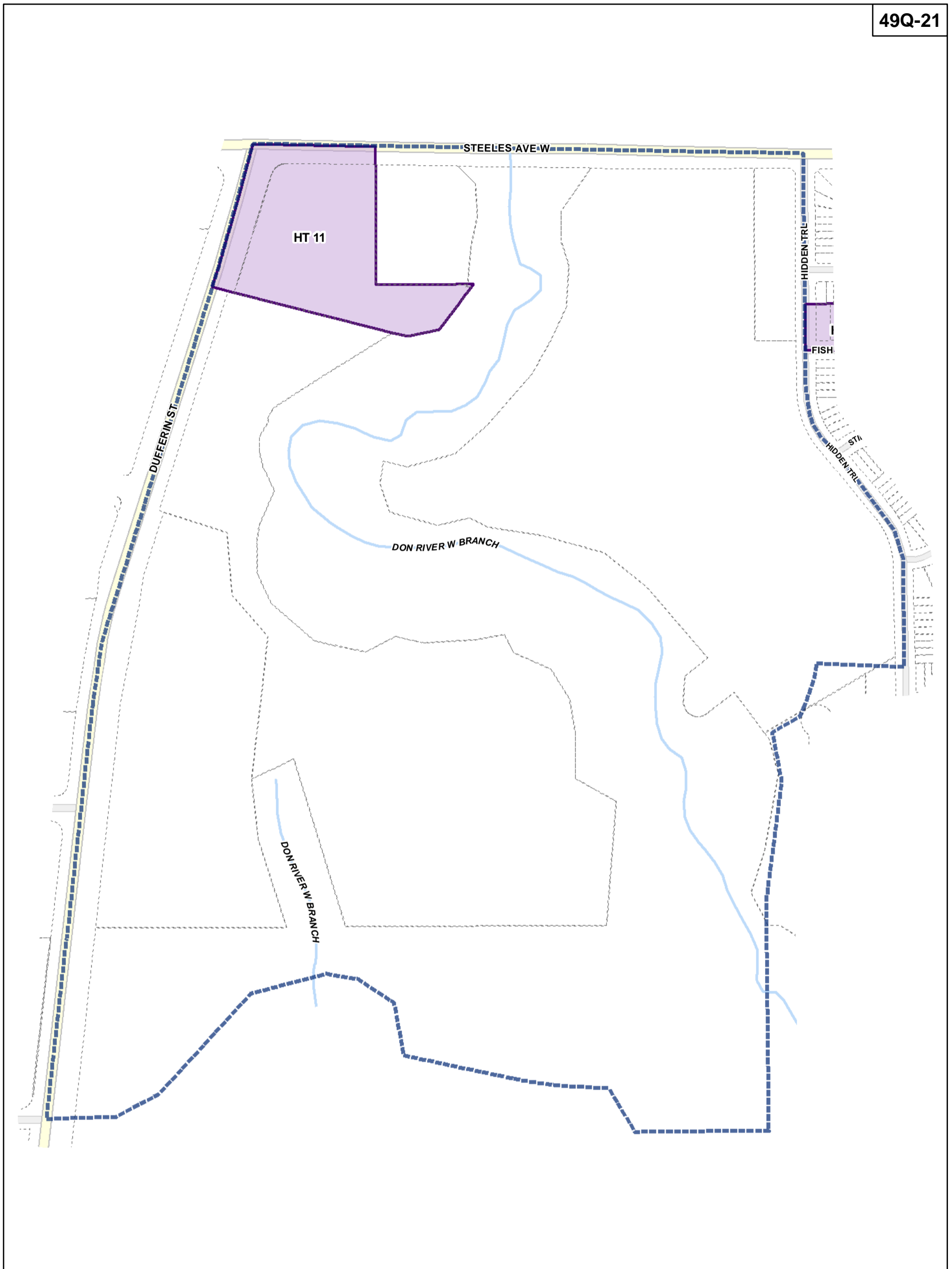
-  Height Overlay
-  Map Sheet Boundary
-  Properties
-  Railway
-  Hydro Line










-  Height Overlay
-  Map Sheet Boundary
-  Properties
-  Railway
-  Hydro Line

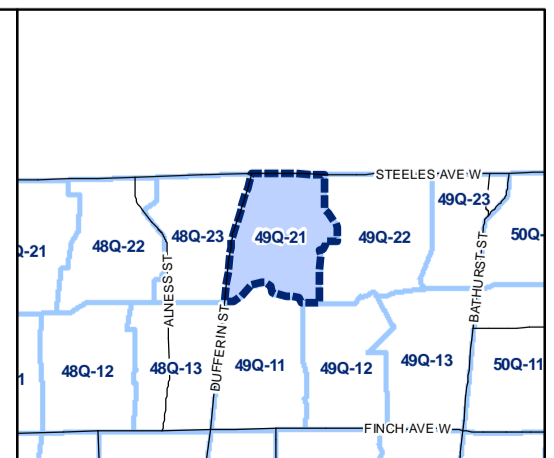


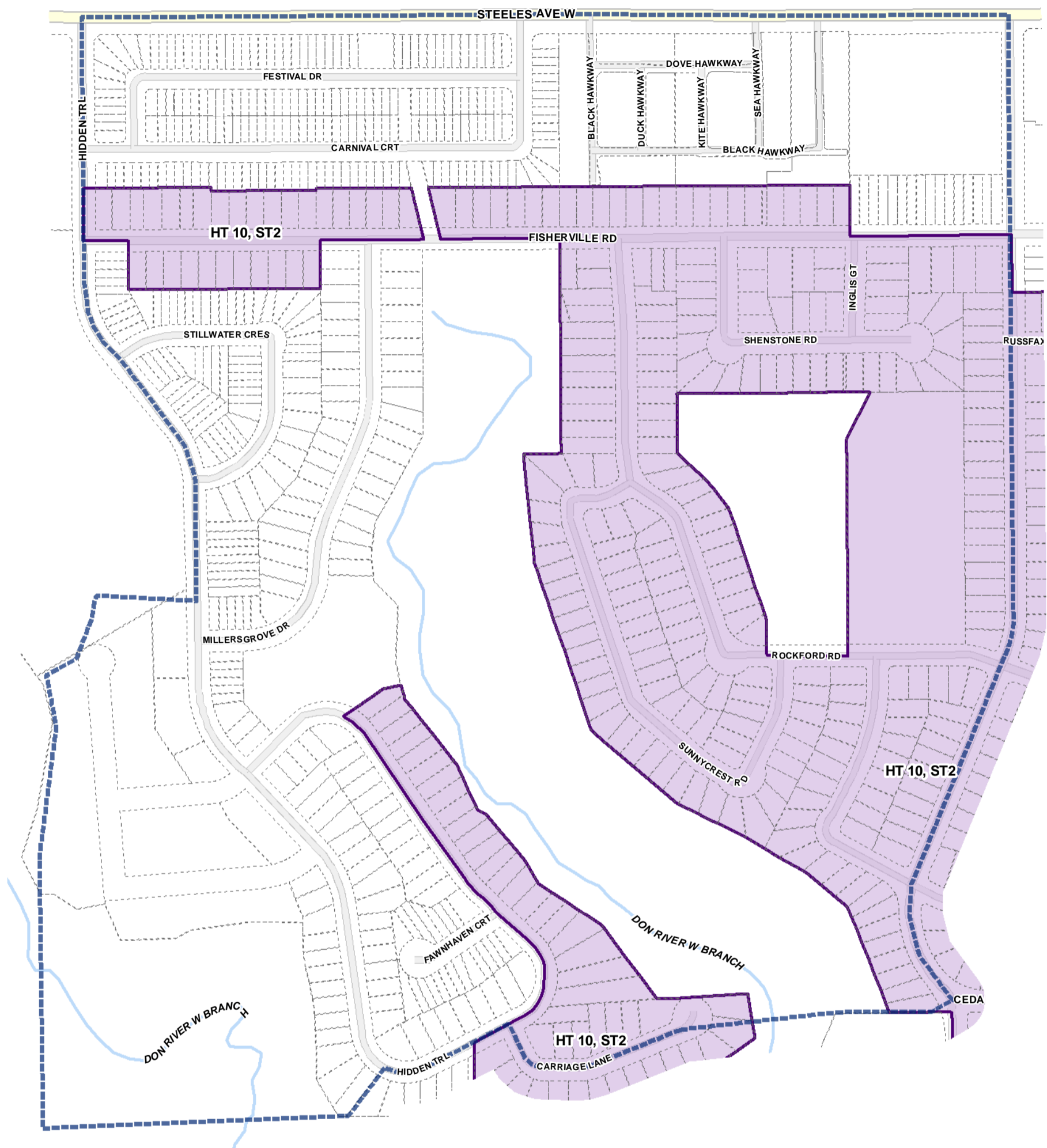


**Height Overlay Map**

**April 21, 2010**  
**Planning & Growth Management**  
**Committee Meeting**

-  Height Overlay
-  Map Sheet Boundary
-  Properties
-  Railway
-  Hydro Line

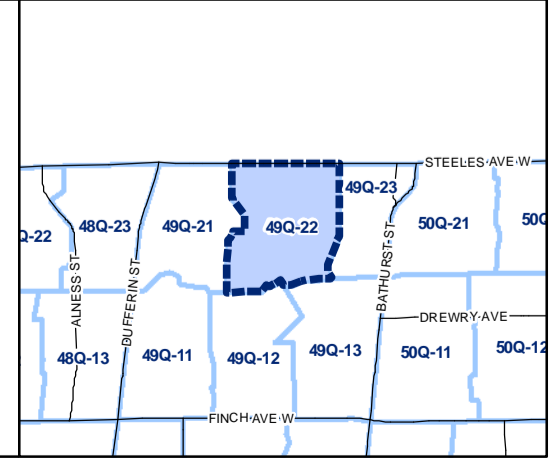
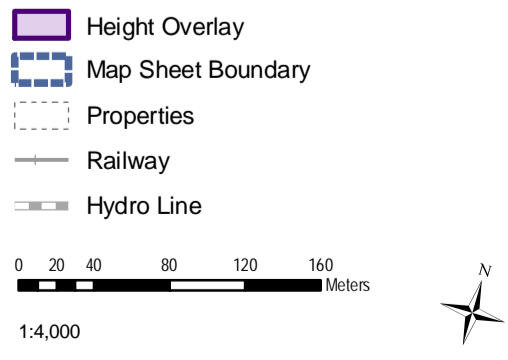


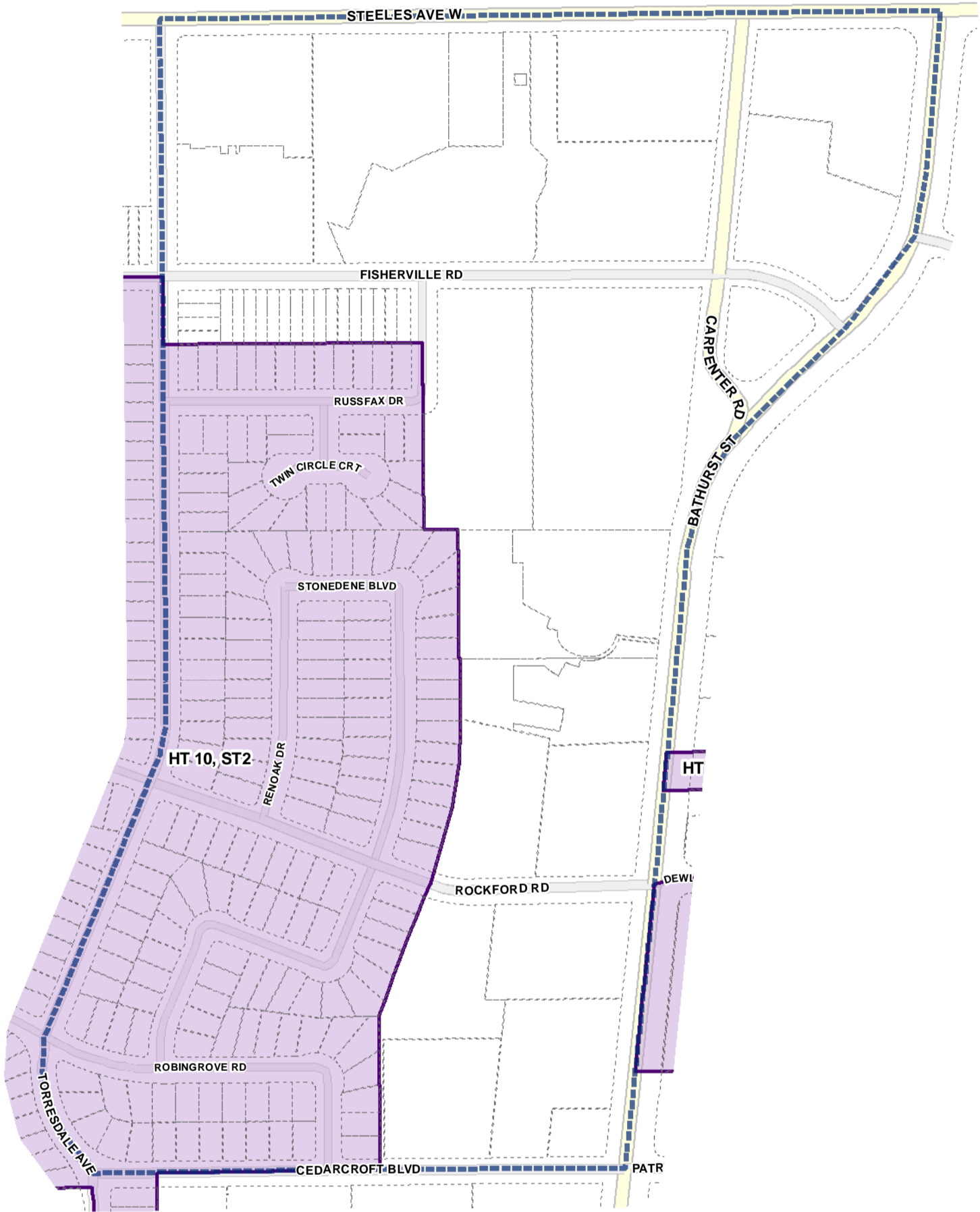







**Toronto City Planning**  
 Zoning Bylaw Map Book Series

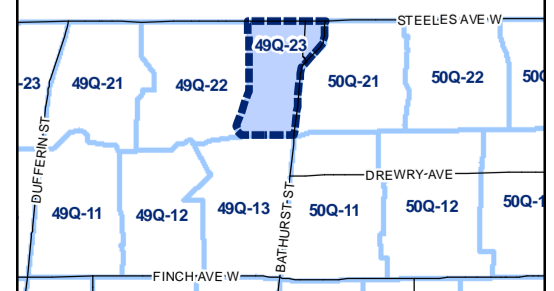
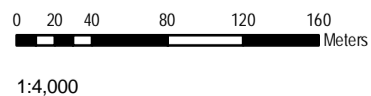
**Height Overlay Map**

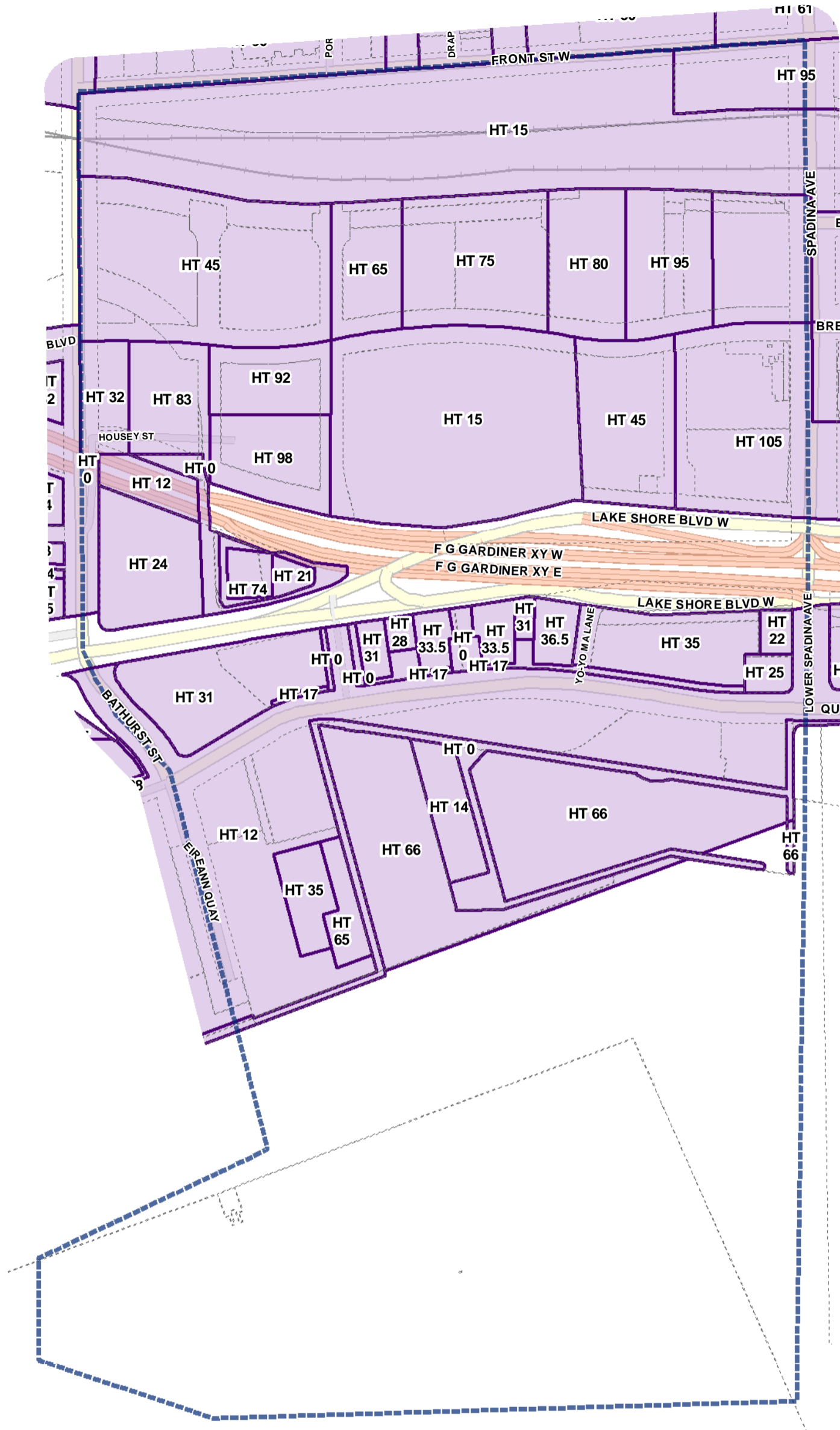
April 21, 2010  
 Planning & Growth Management  
 Committee Meeting








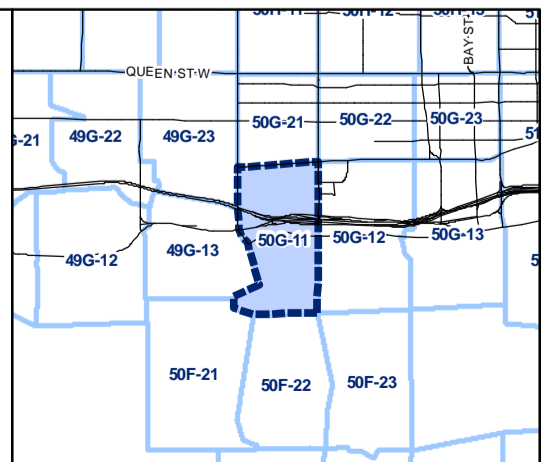
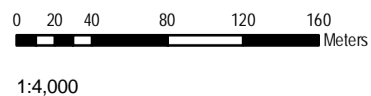


-  Height Overlay
-  Map Sheet Boundary
-  Properties
-  Railway
-  Hydro Line

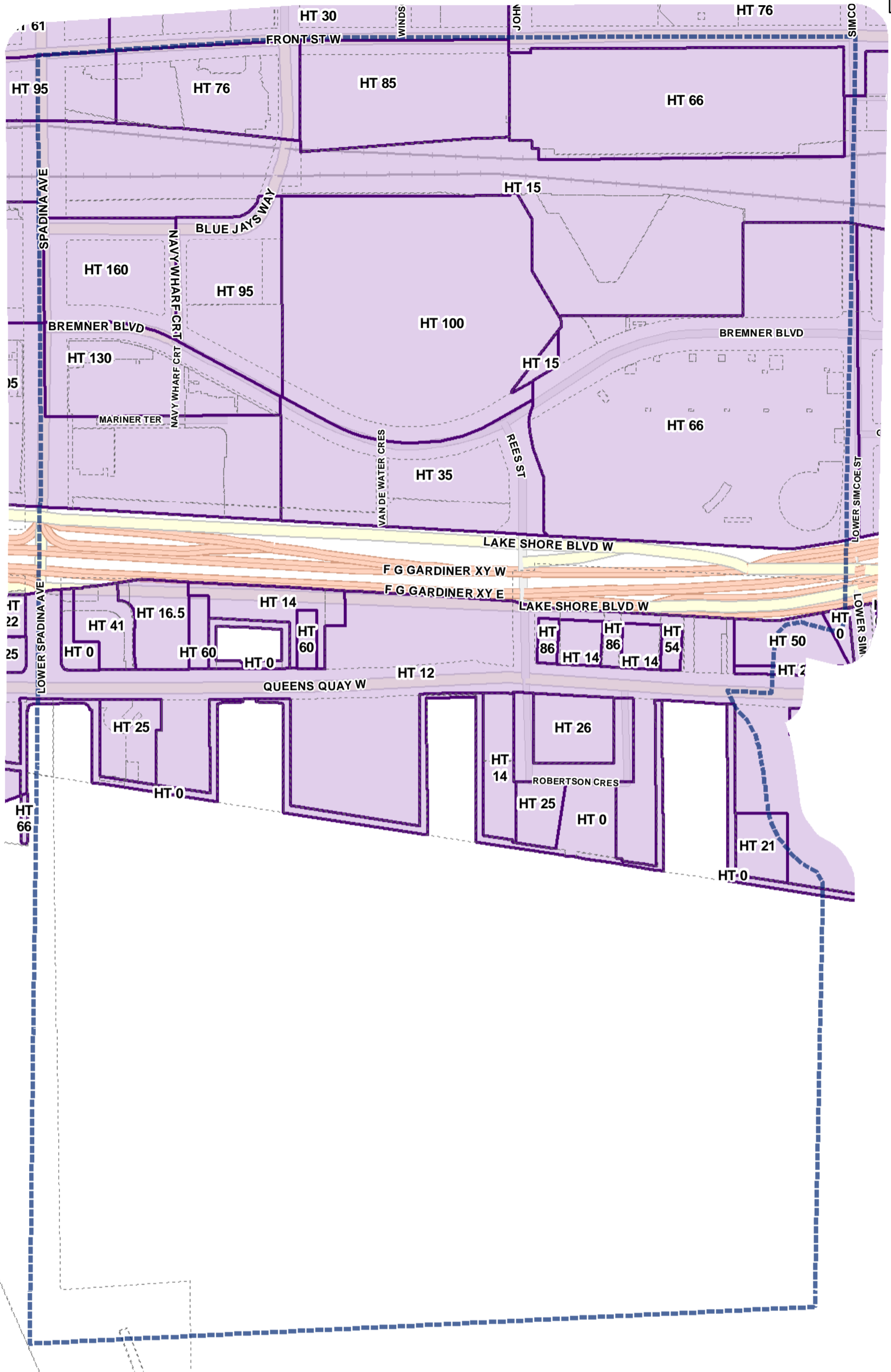









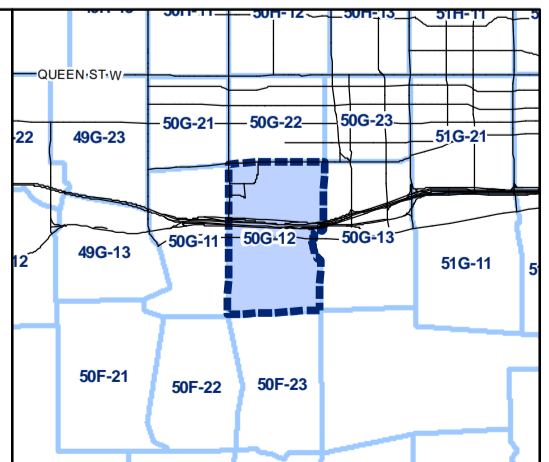
-  Height Overlay
-  Map Sheet Boundary
-  Properties
-  Railway
-  Hydro Line

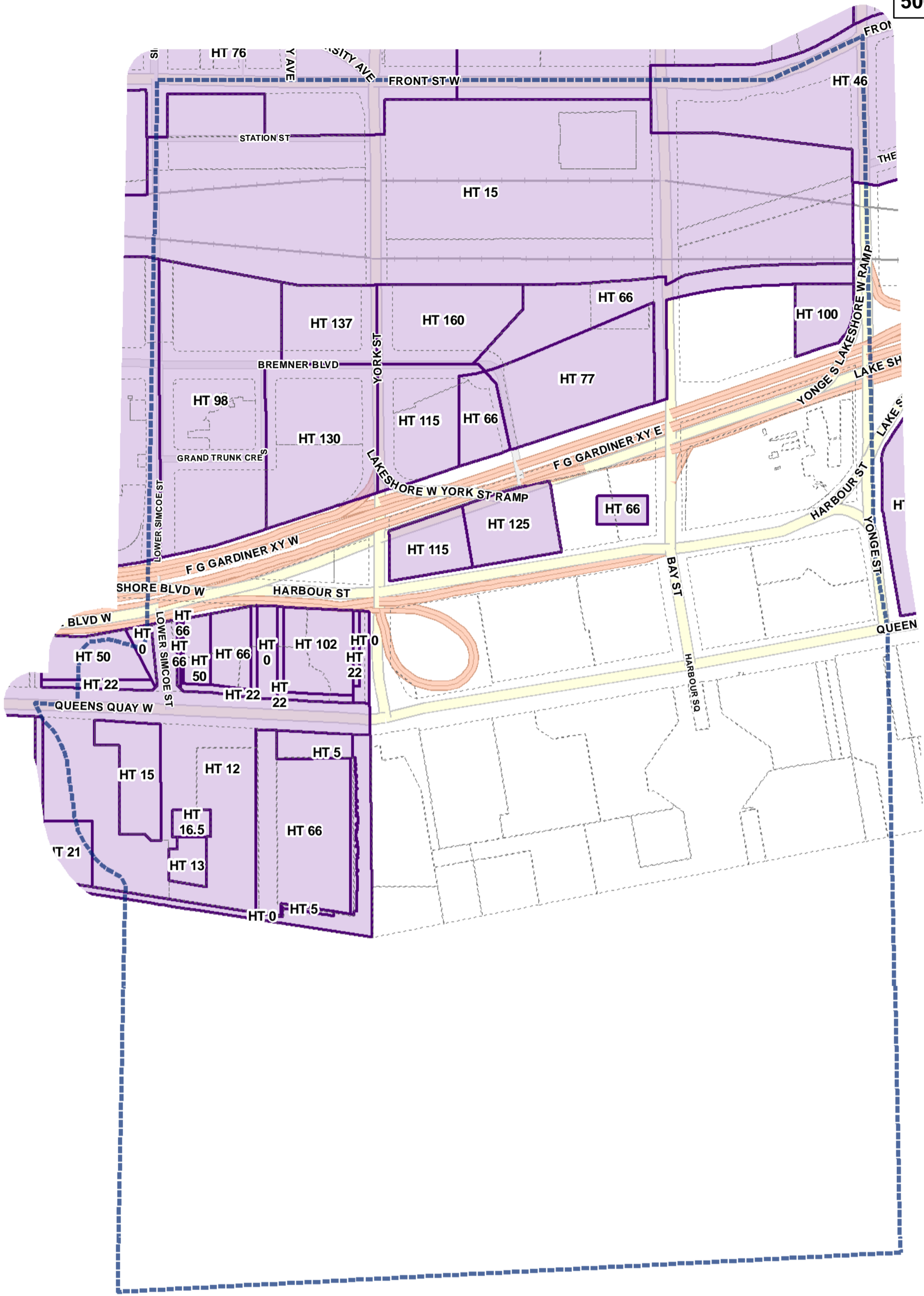









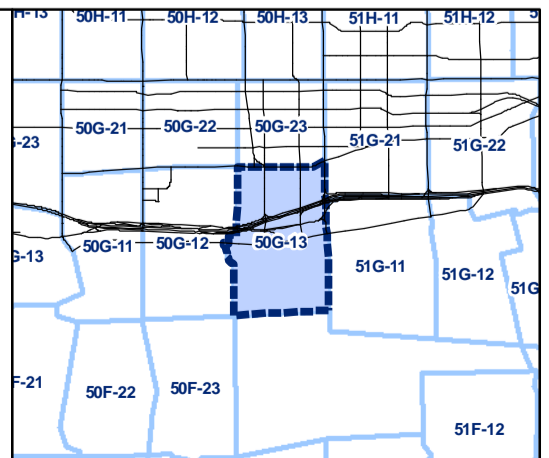
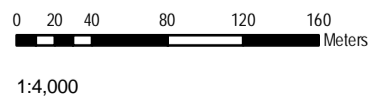


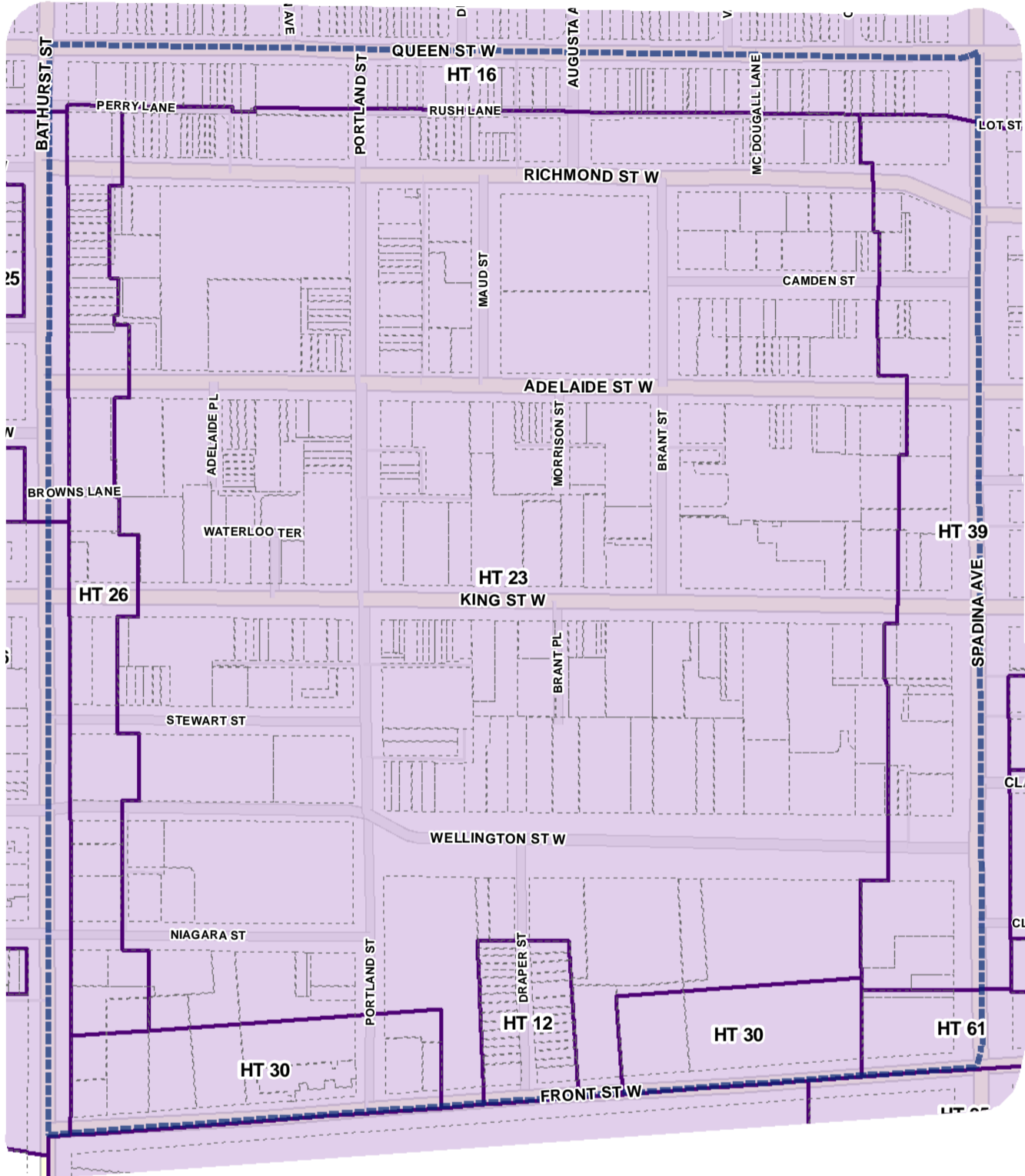
-  Height Overlay
-  Map Sheet Boundary
-  Properties
-  Railway
-  Hydro Line








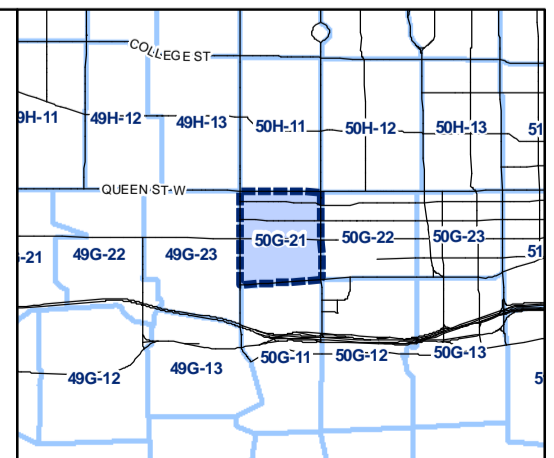
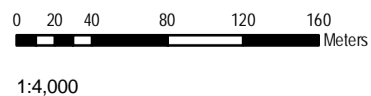


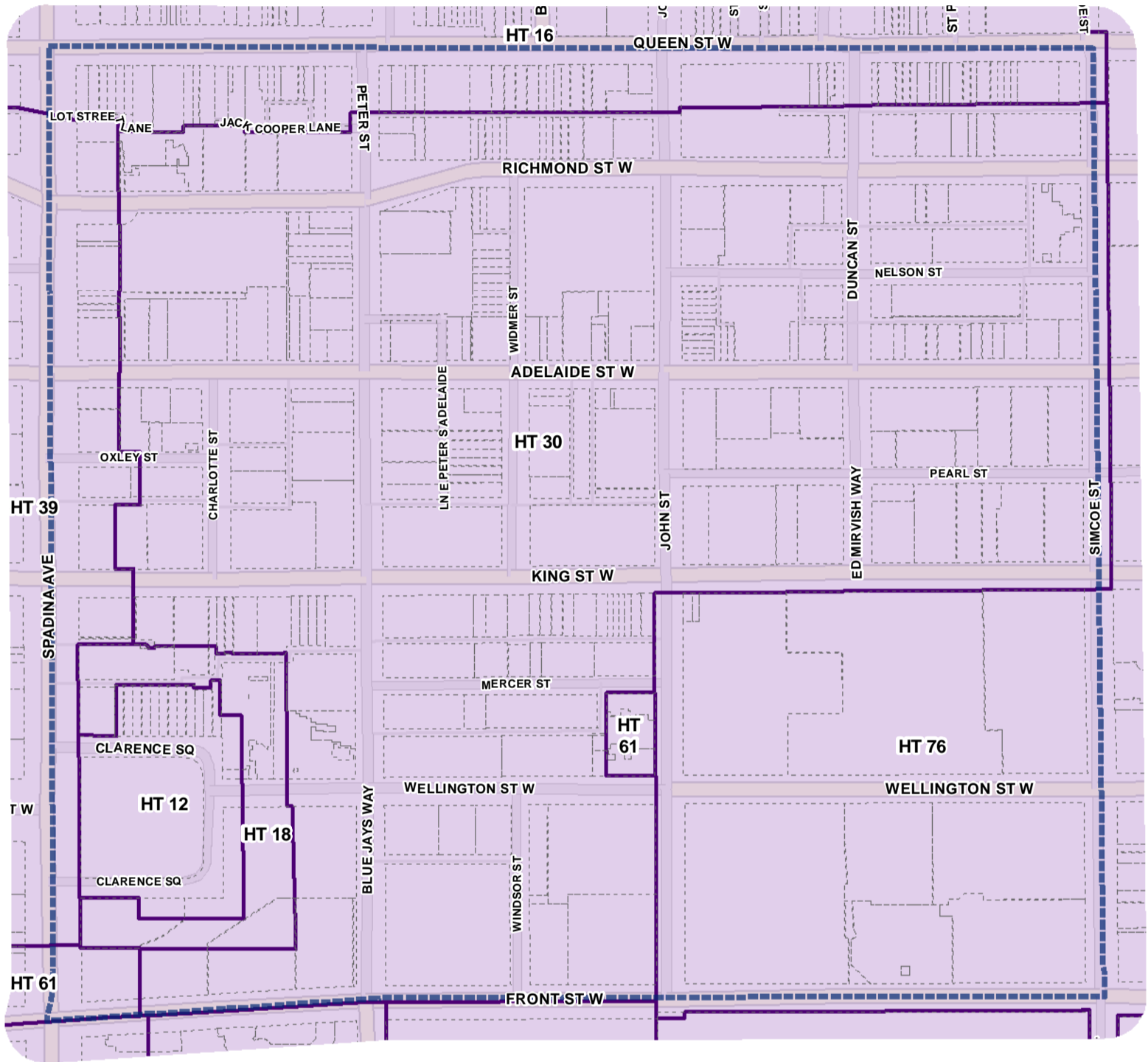
-  Height Overlay
-  Map Sheet Boundary
-  Properties
-  Railway
-  Hydro Line








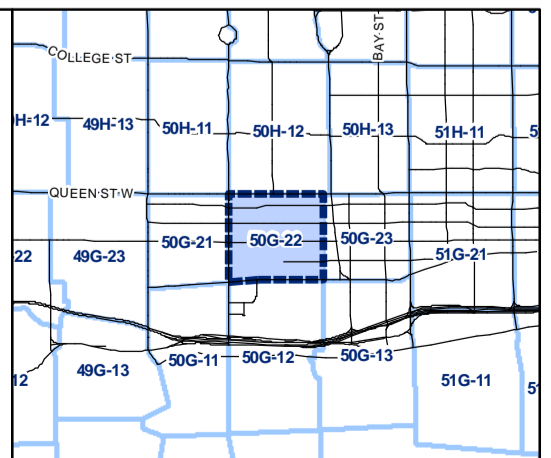
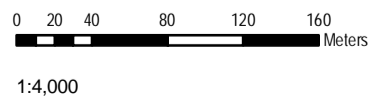


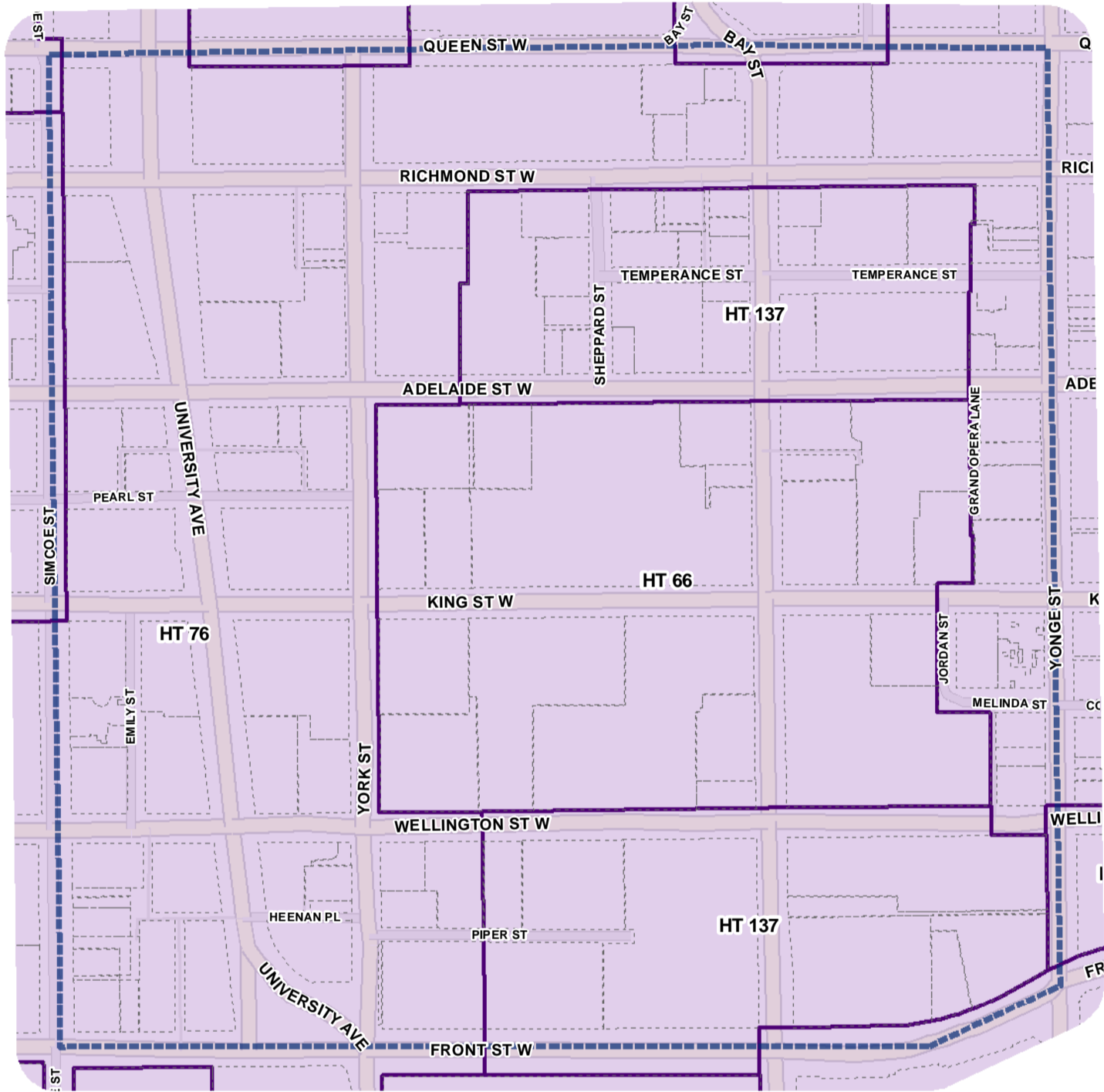
-  Height Overlay
-  Map Sheet Boundary
-  Properties
-  Railway
-  Hydro Line








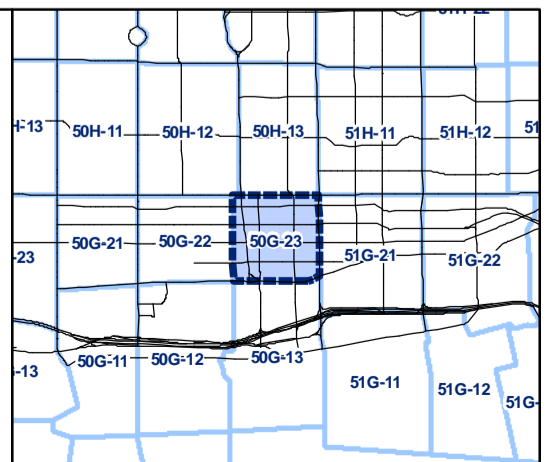


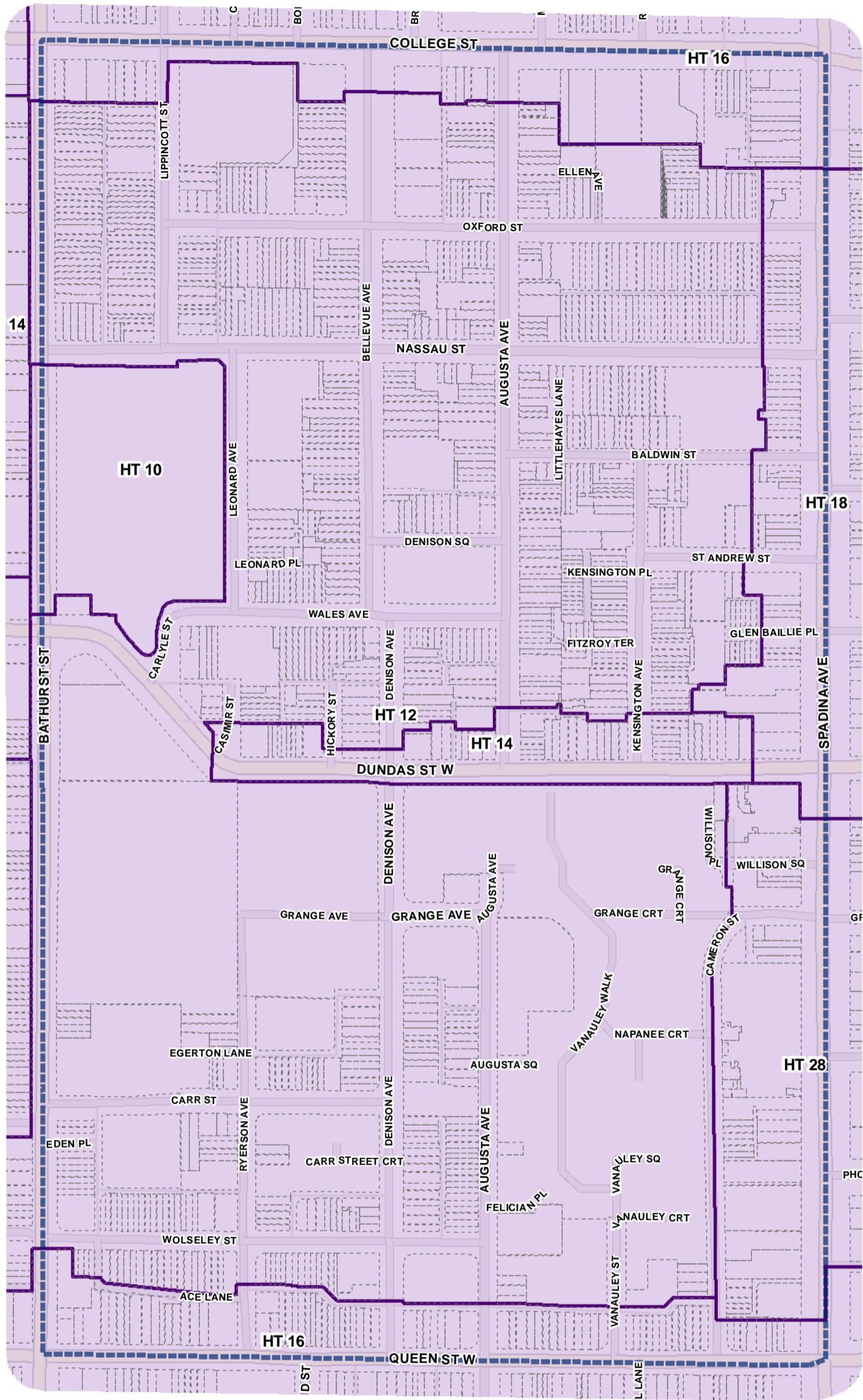
-  Height Overlay
-  Map Sheet Boundary
-  Properties
-  Railway
-  Hydro Line








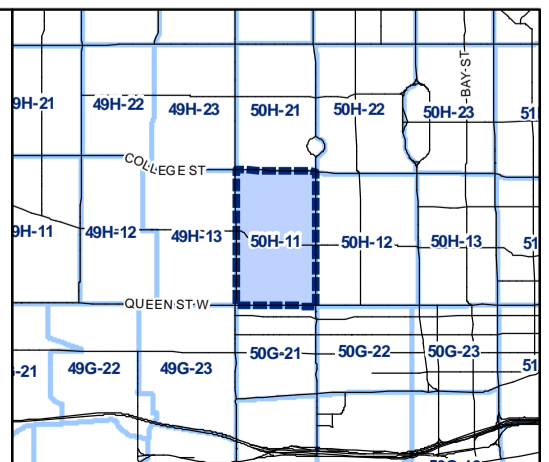
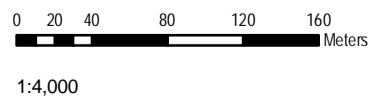


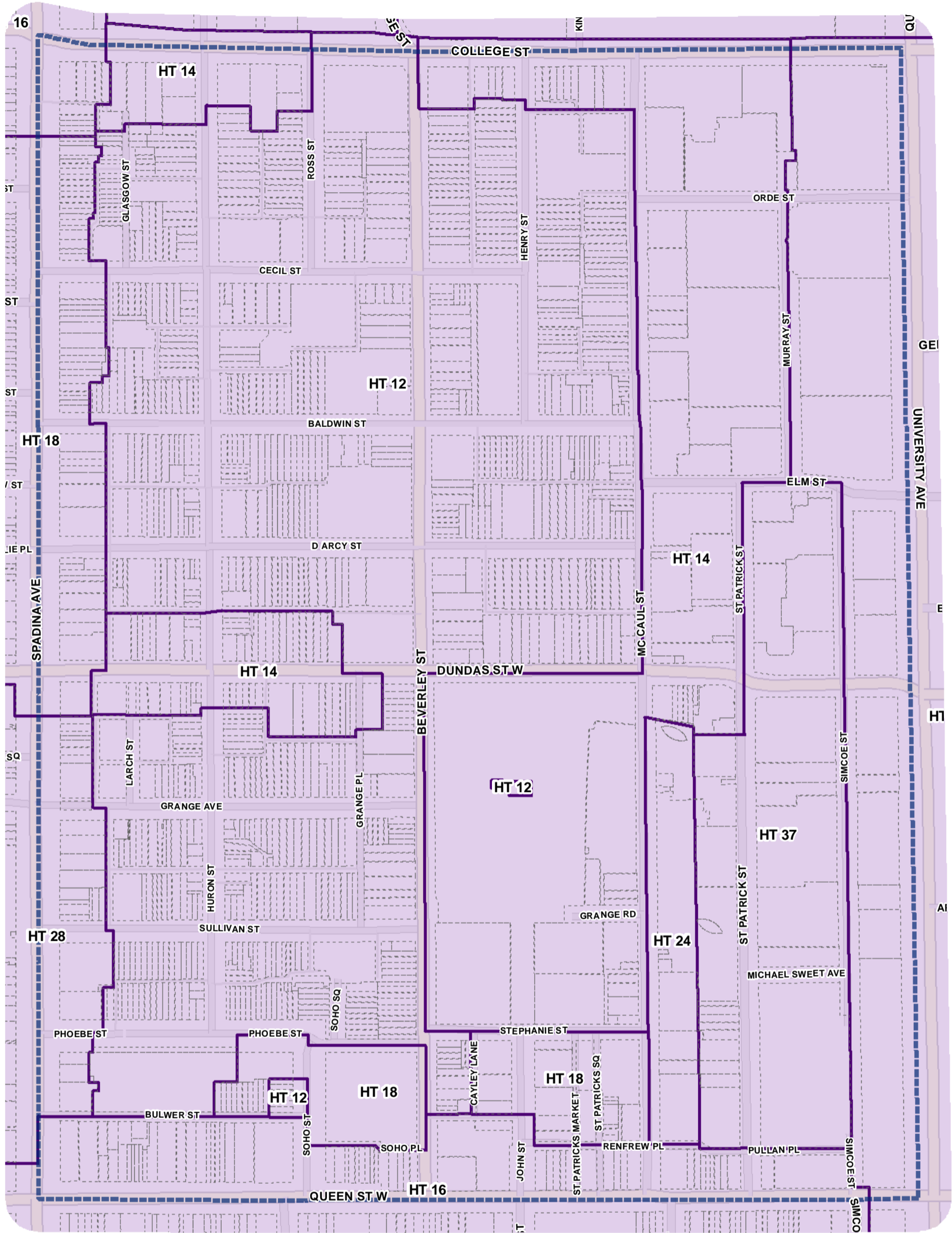
-  Height Overlay
-  Map Sheet Boundary
-  Properties
-  Railway
-  Hydro Line





-  Height Overlay
-  Map Sheet Boundary
-  Properties
-  Railway
-  Hydro Line

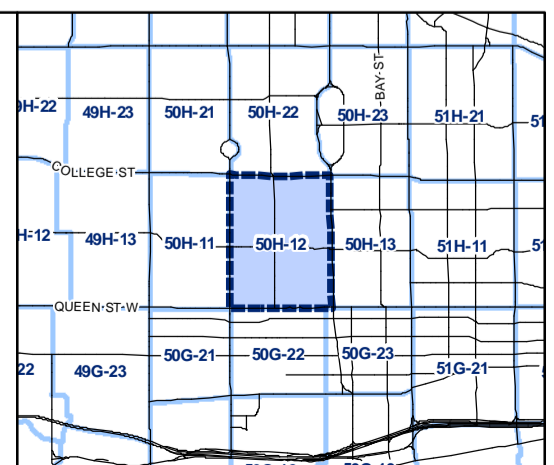
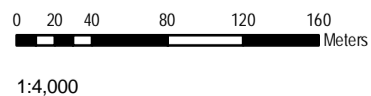


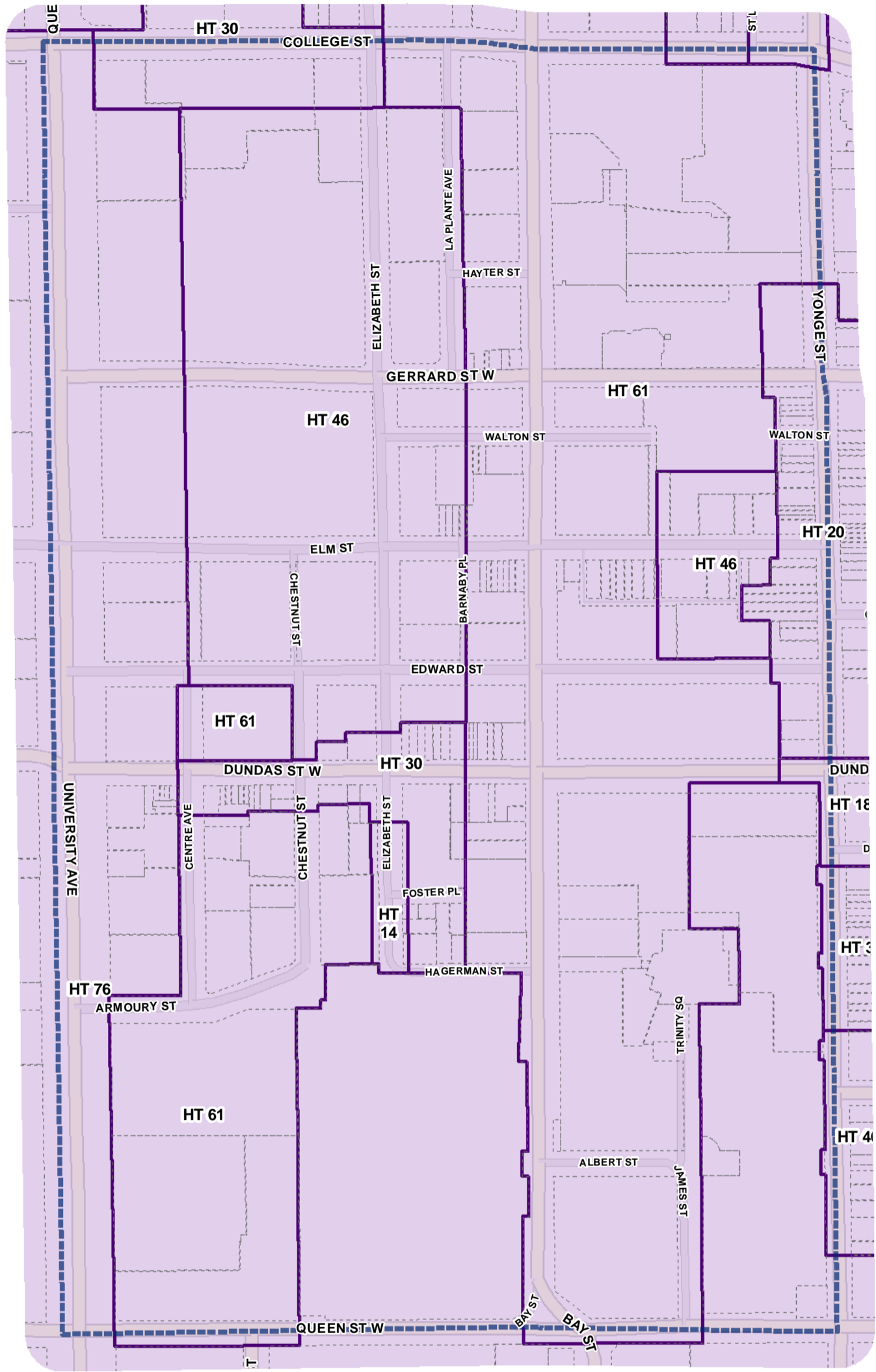







**Height Overlay Map**

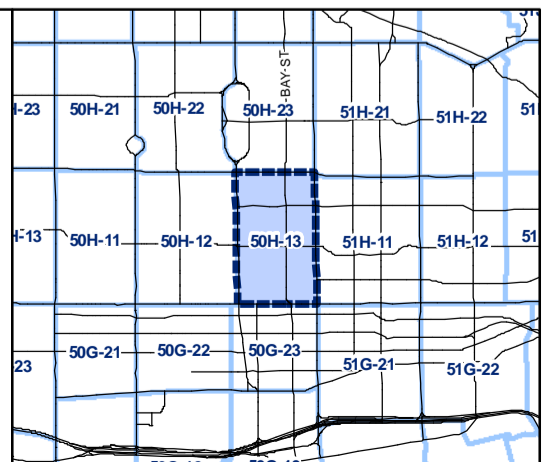
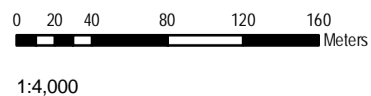
April 21, 2010  
Planning & Growth Management  
Committee Meeting

- Height Overlay
- Map Sheet Boundary
- Properties
- Railway
- Hydro Line

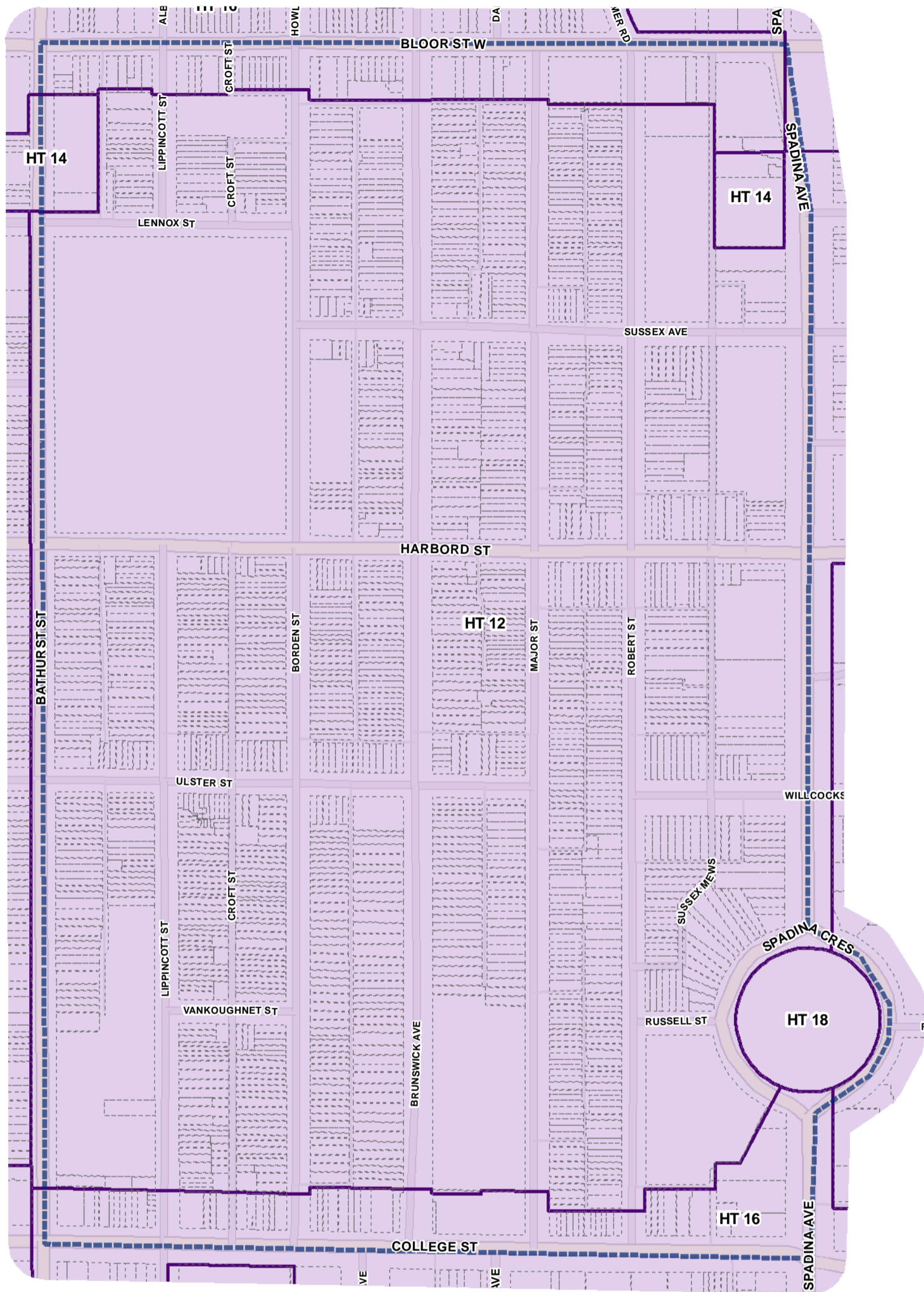




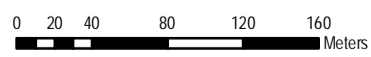
-  Height Overlay
-  Map Sheet Boundary
-  Properties
-  Railway
-  Hydro Line



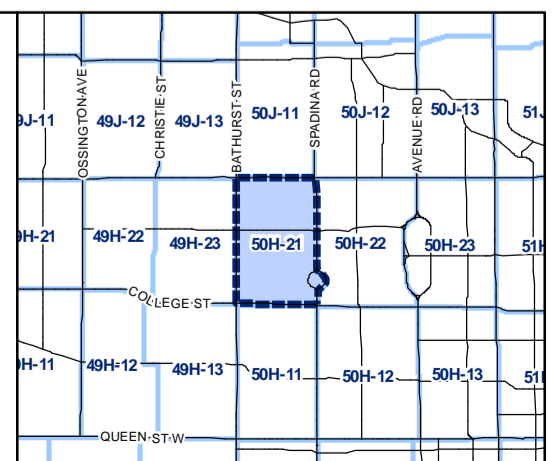


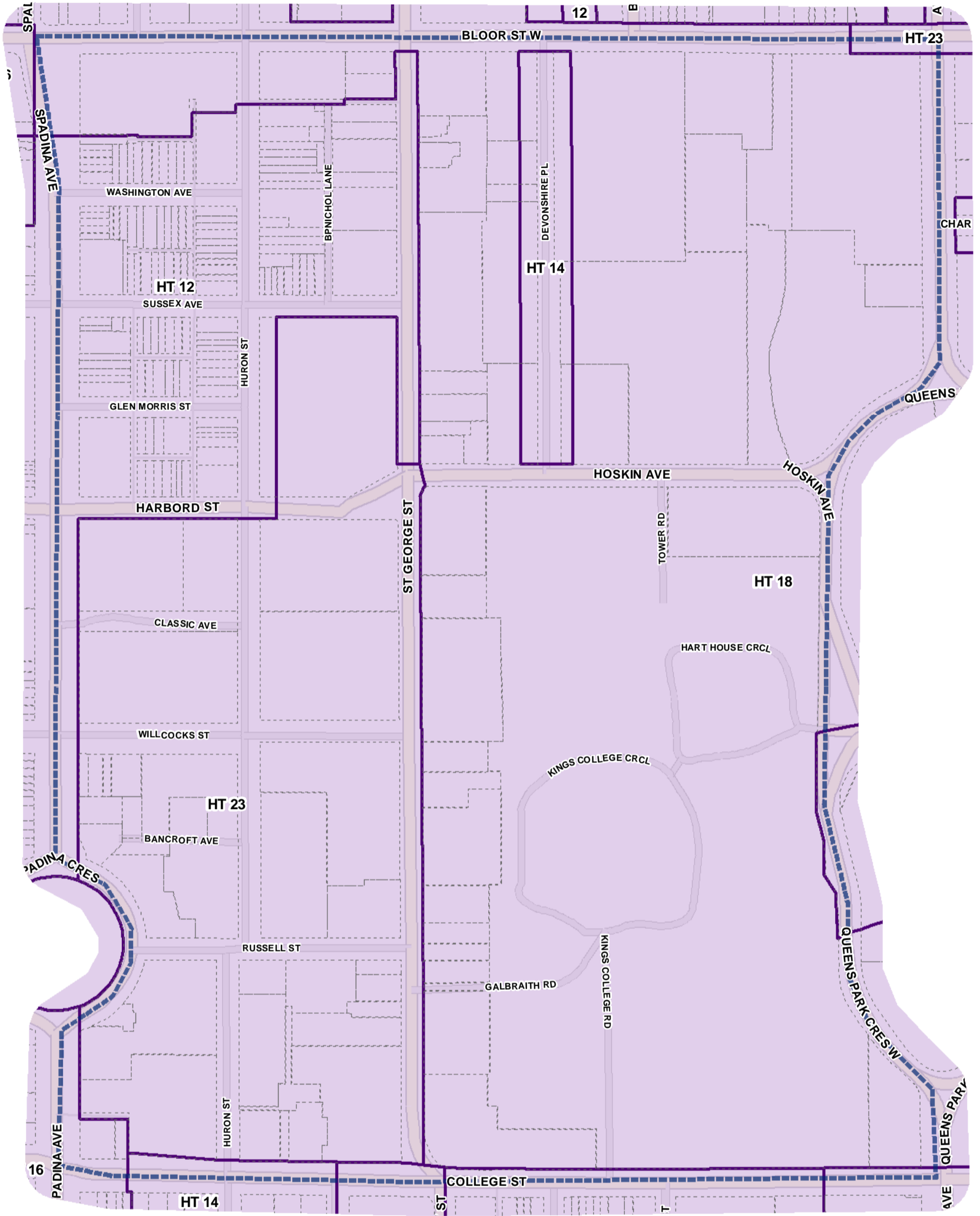


- Height Overlay
- Map Sheet Boundary
- Properties
- Railway
- Hydro Line



1:4,000

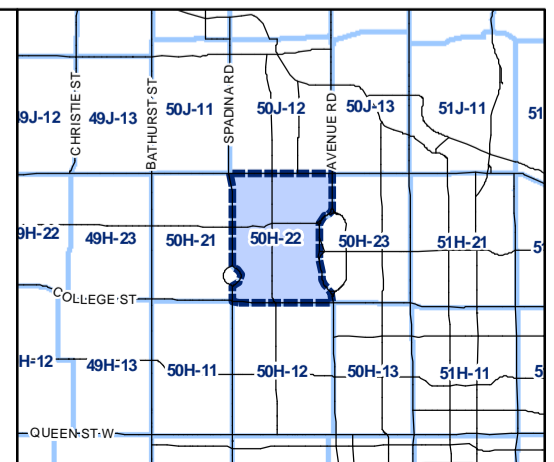
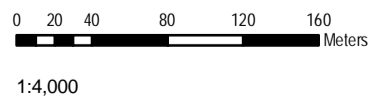


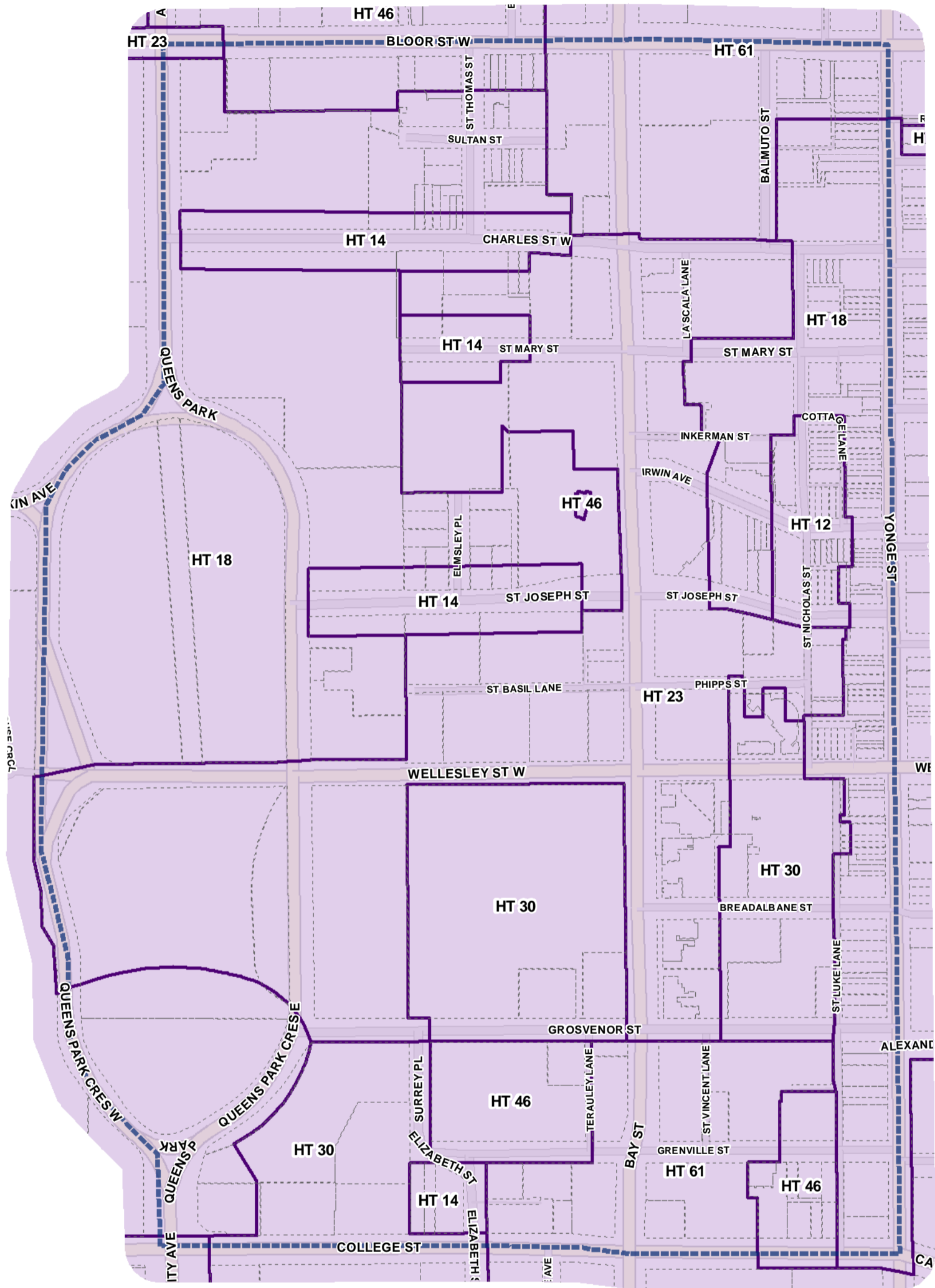


**Height Overlay Map**

April 21, 2010  
Planning & Growth Management  
Committee Meeting

- Height Overlay
- Map Sheet Boundary
- Properties
- Railway
- Hydro Line





-  Height Overlay
-  Map Sheet Boundary
-  Properties
-  Railway
-  Hydro Line

