




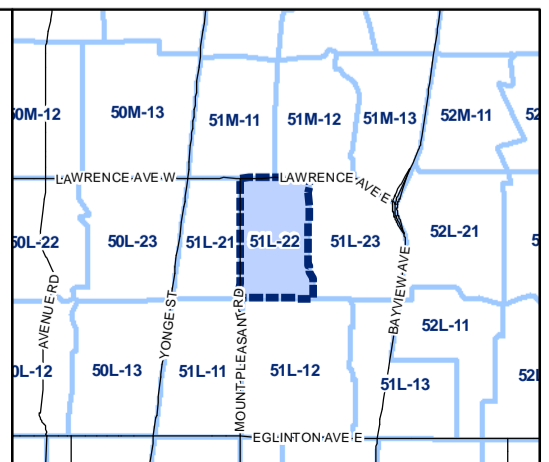
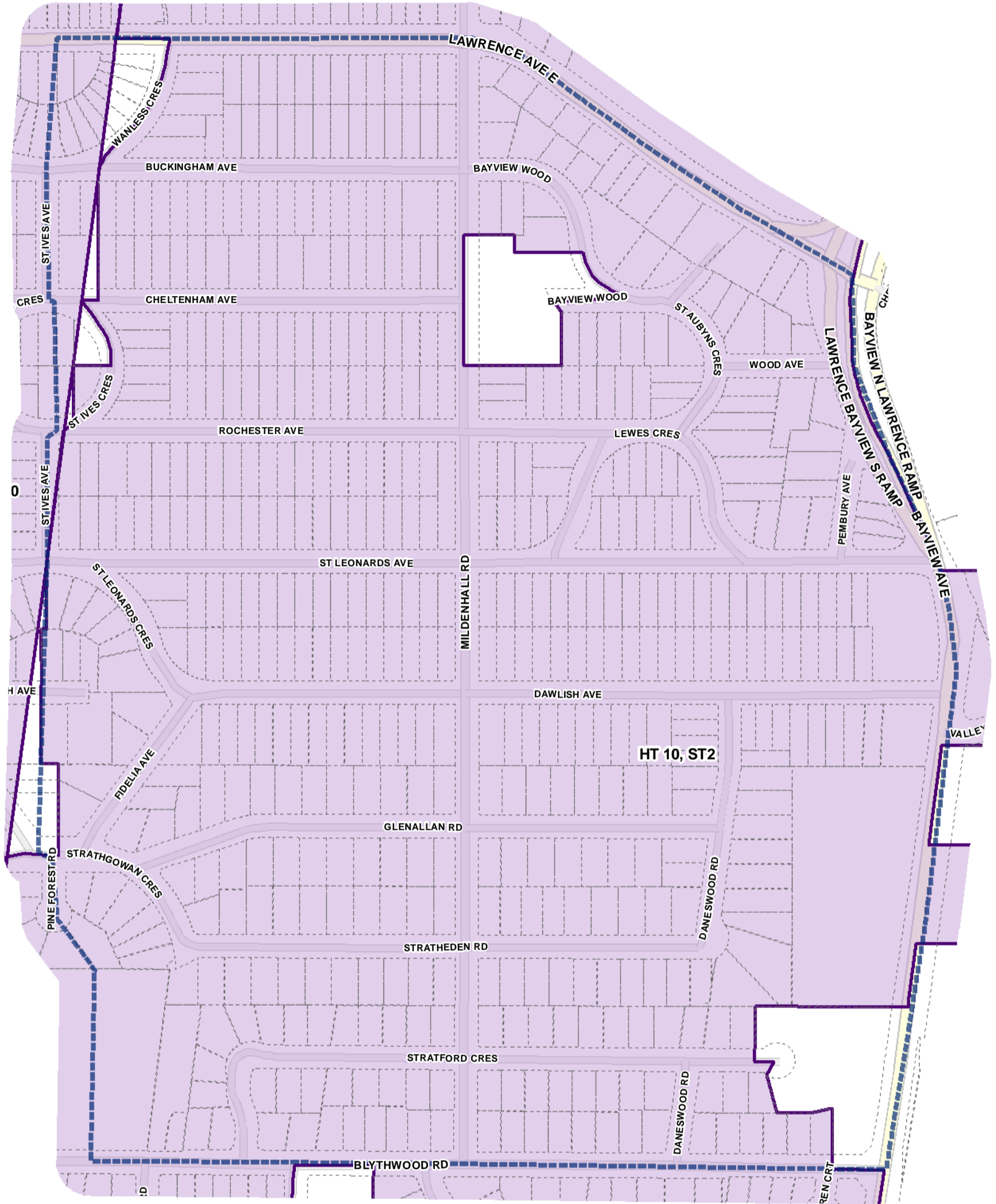





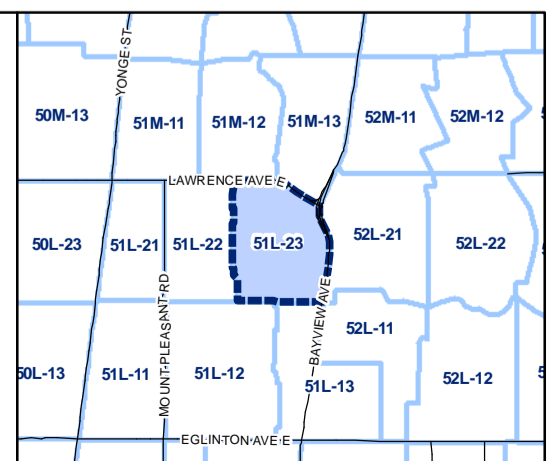


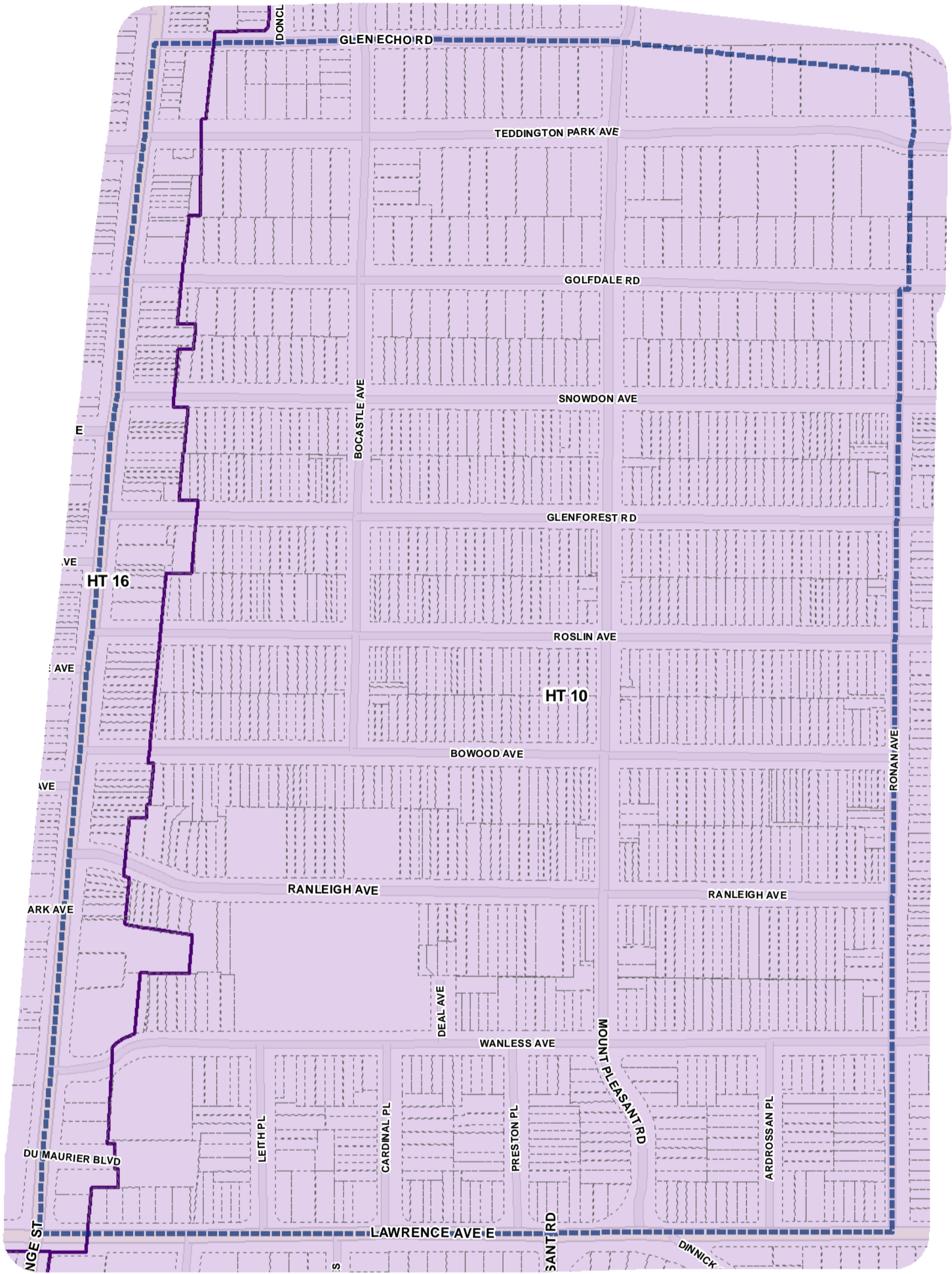
-  Height Overlay
-  Map Sheet Boundary
-  Properties
-  Railway
-  Hydro Line





-  Height Overlay
-  Map Sheet Boundary
-  Properties
-  Railway
-  Hydro Line

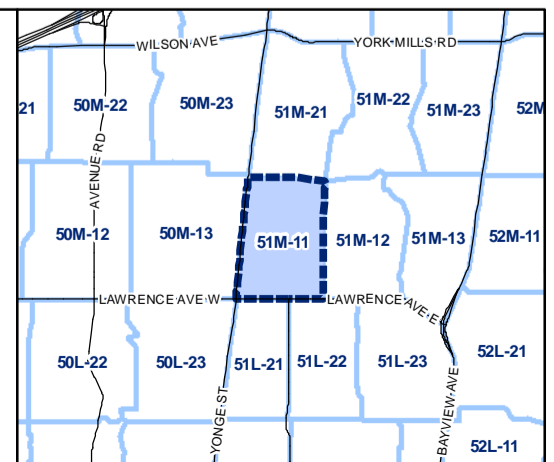


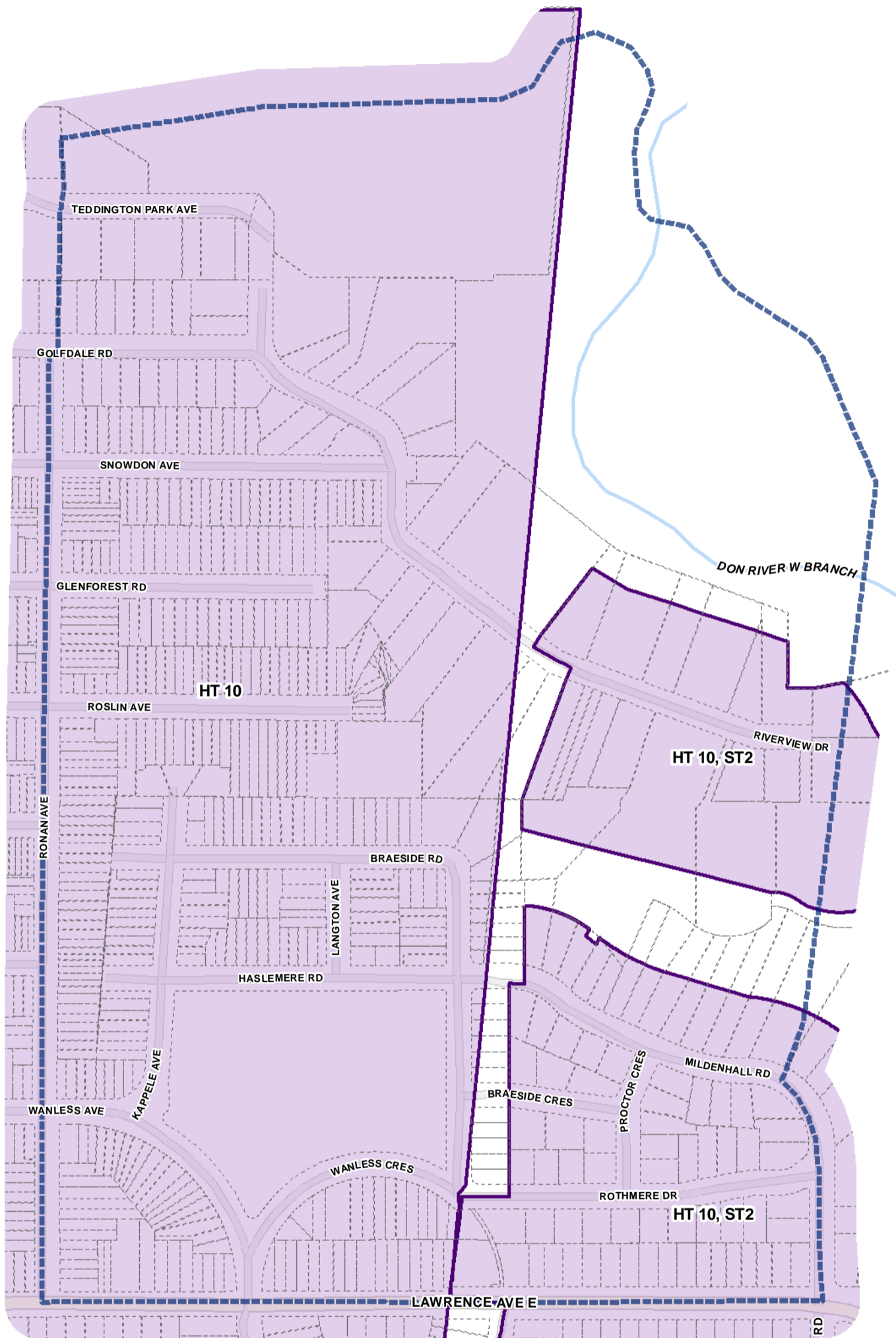







**Height Overlay Map**

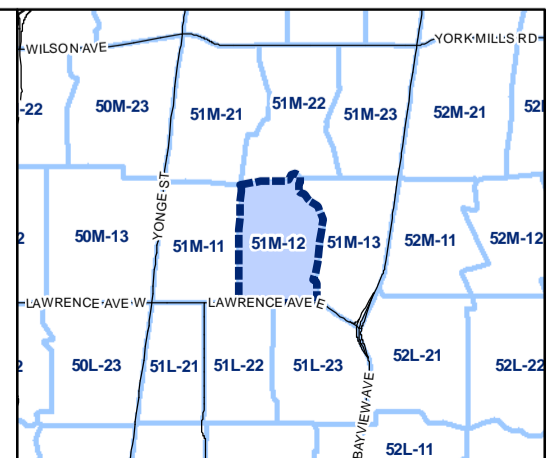
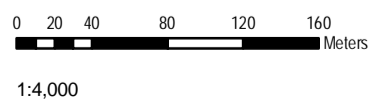
**April 21, 2010**  
**Planning & Growth Management**  
**Committee Meeting**

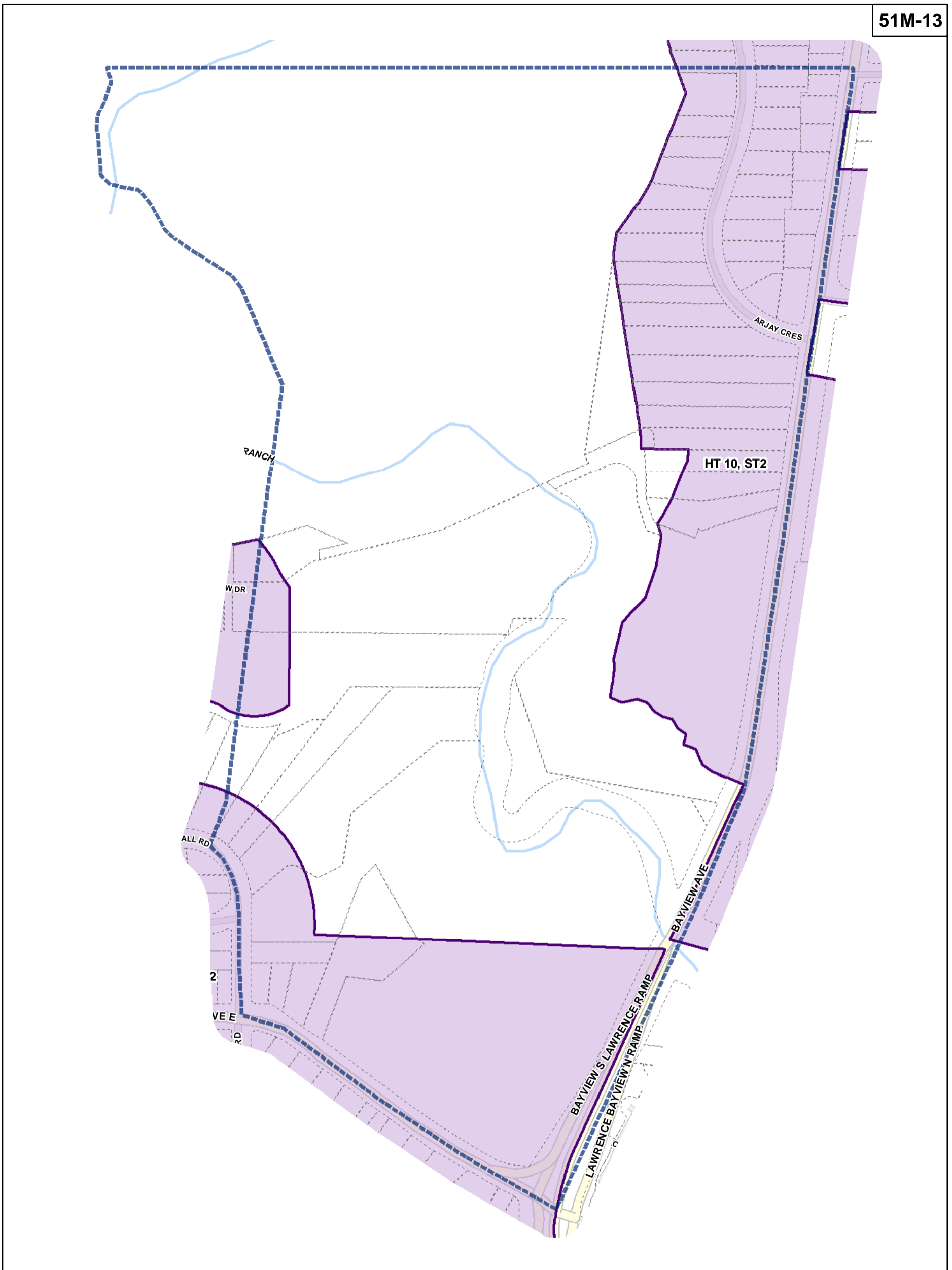
- Height Overlay
- Map Sheet Boundary
- Properties
- Railway
- Hydro Line








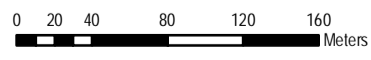


-  Height Overlay
-  Map Sheet Boundary
-  Properties
-  Railway
-  Hydro Line

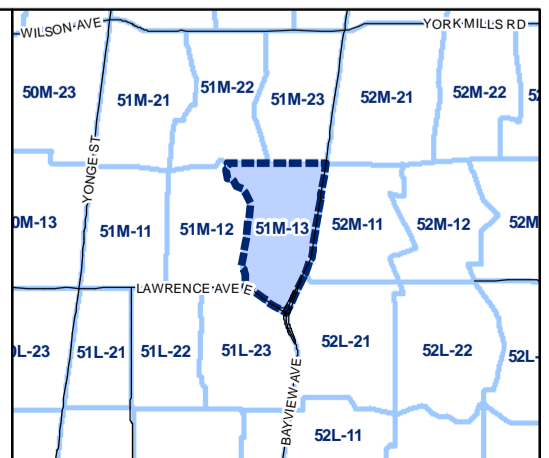


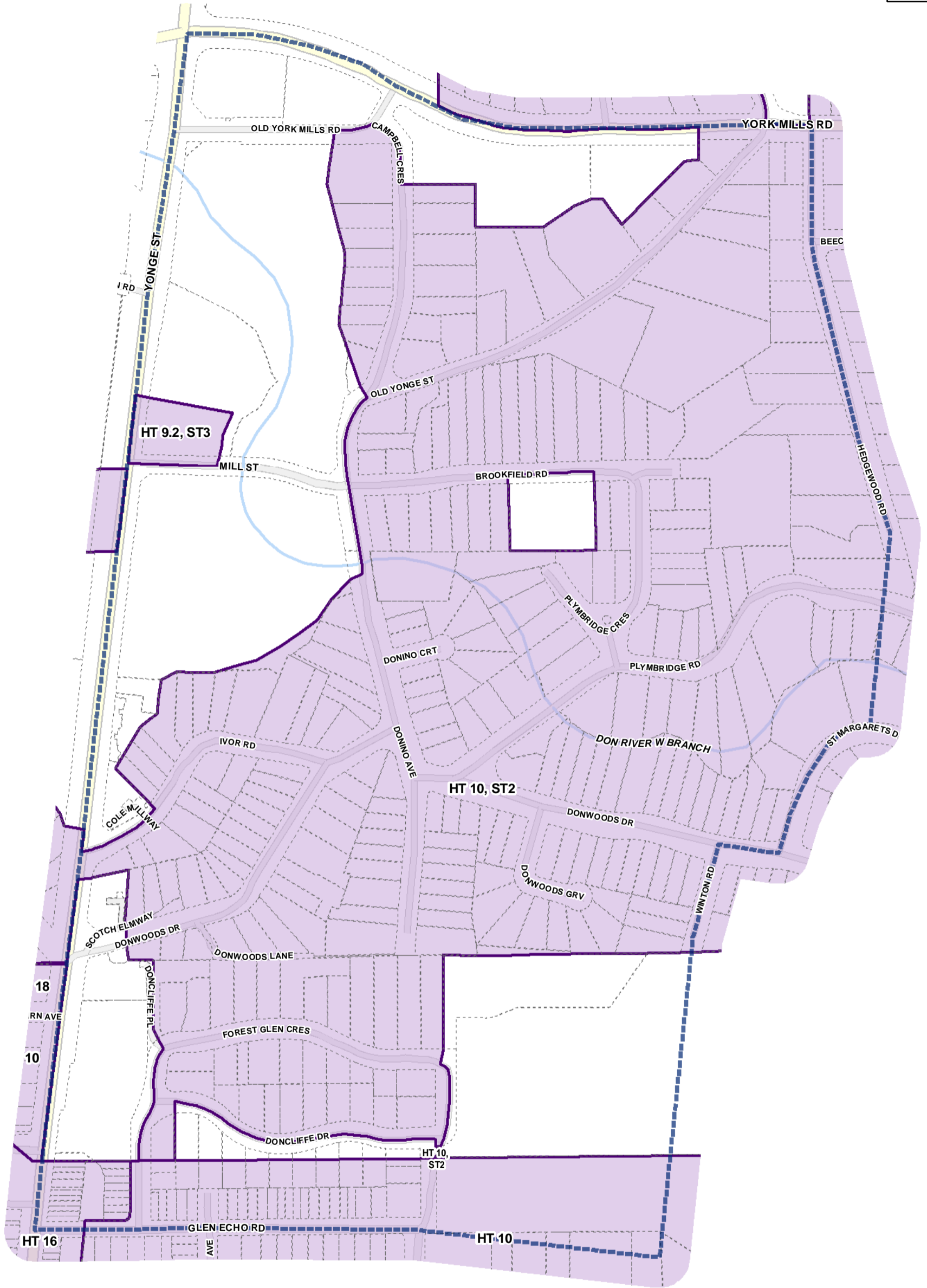







-  Height Overlay
-  Map Sheet Boundary
-  Properties
-  Railway
-  Hydro Line

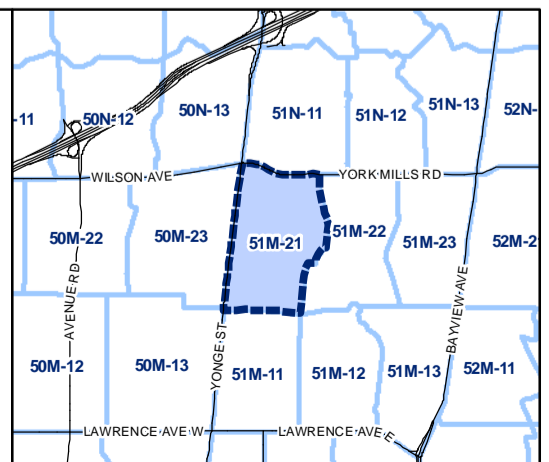
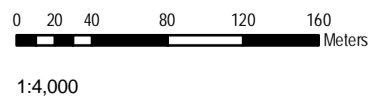


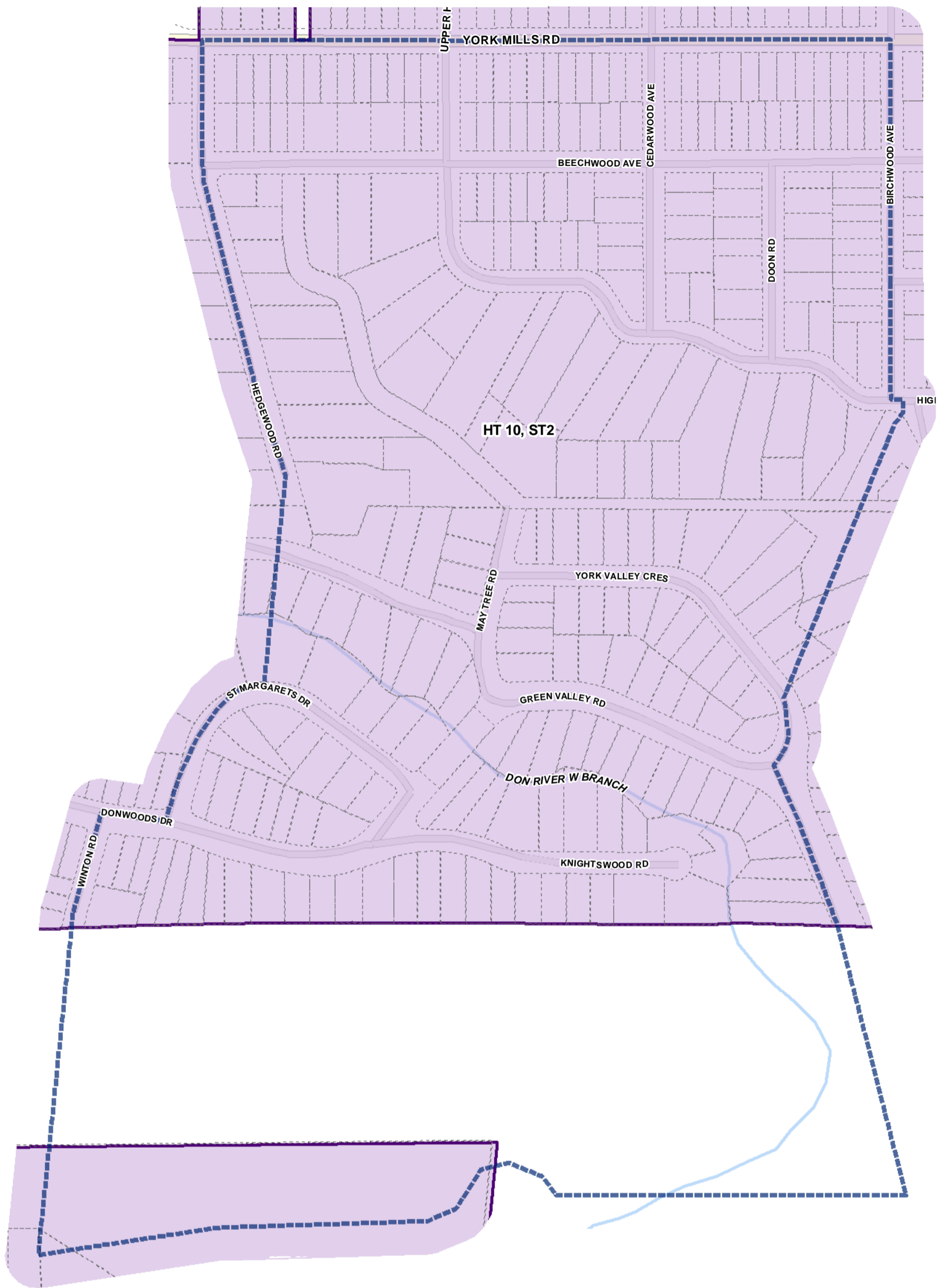
1:4,000



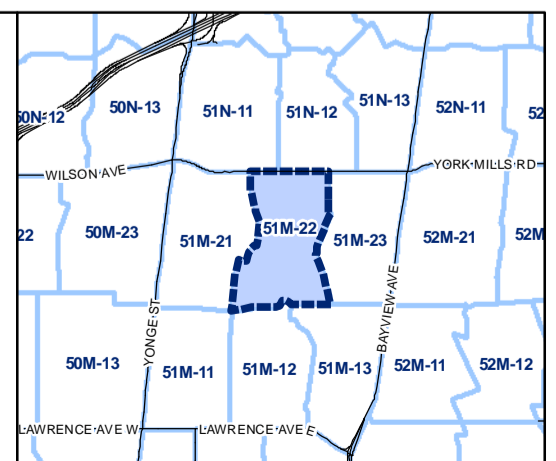
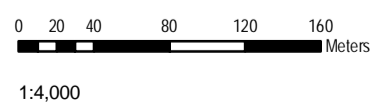


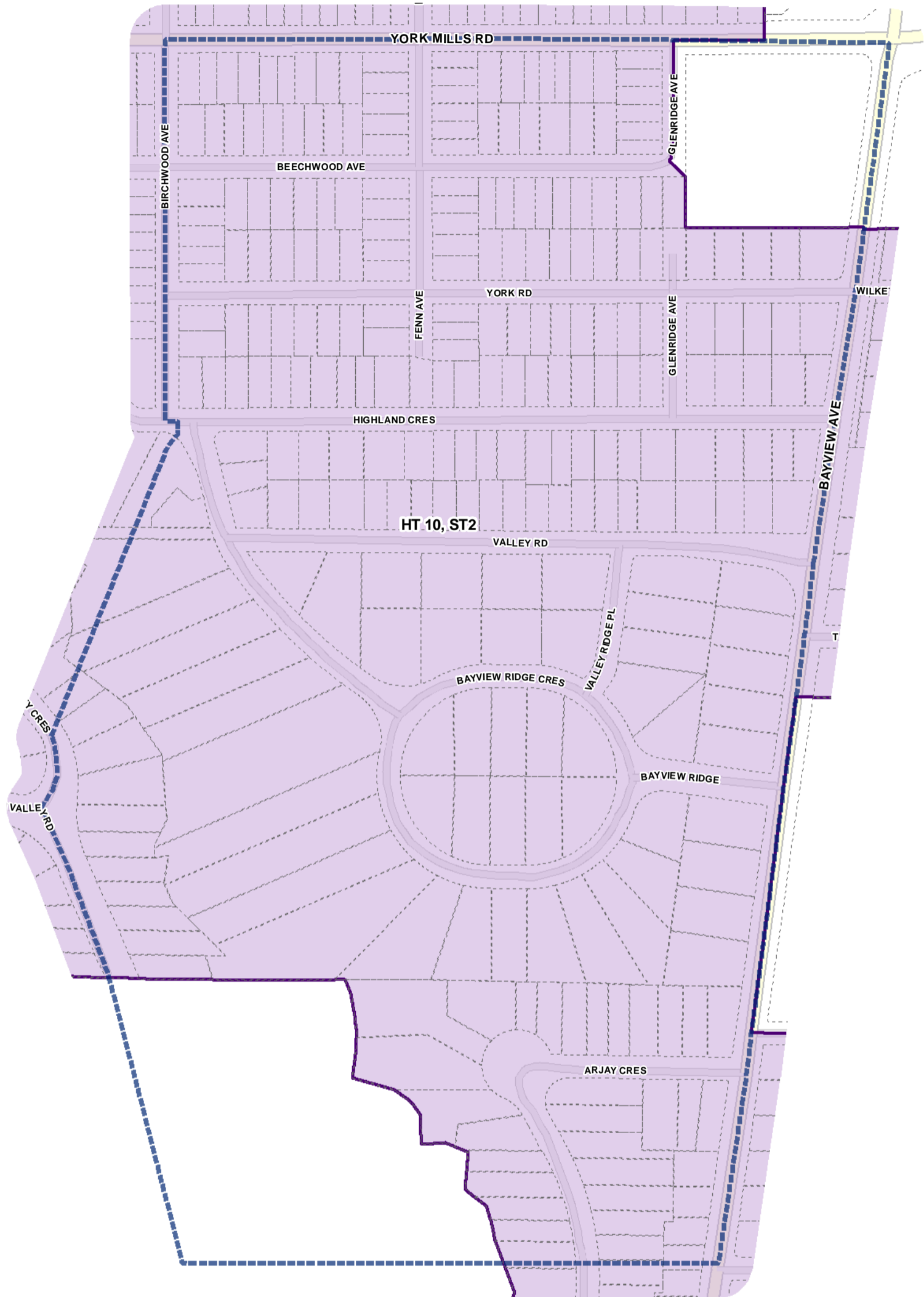
-  Height Overlay
-  Map Sheet Boundary
-  Properties
-  Railway
-  Hydro Line




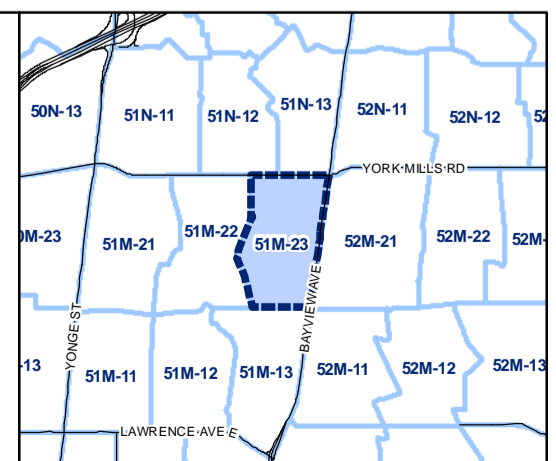
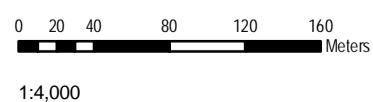


-  Height Overlay
-  Map Sheet Boundary
-  Properties
-  Railway
-  Hydro Line

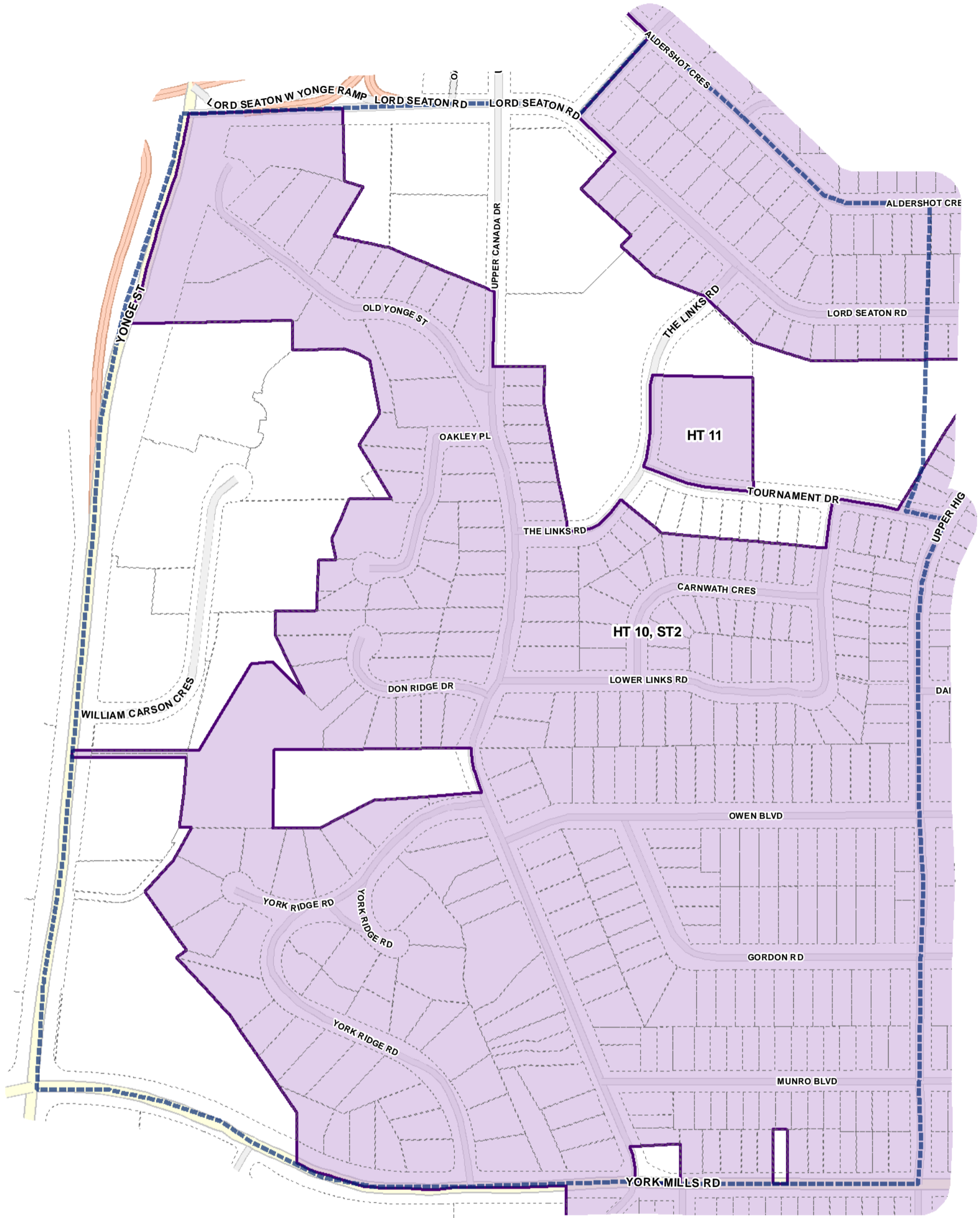




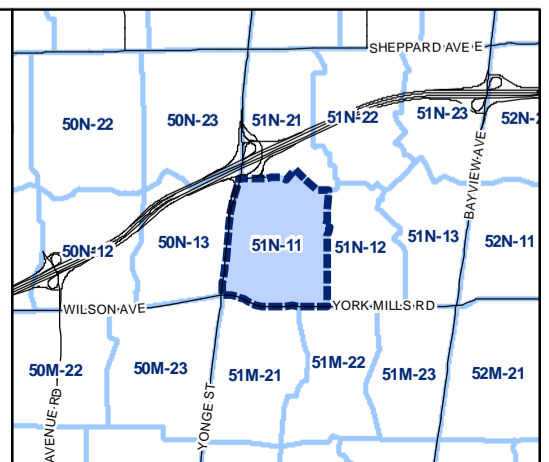
-  Height Overlay
-  Map Sheet Boundary
-  Properties
-  Railway
-  Hydro Line

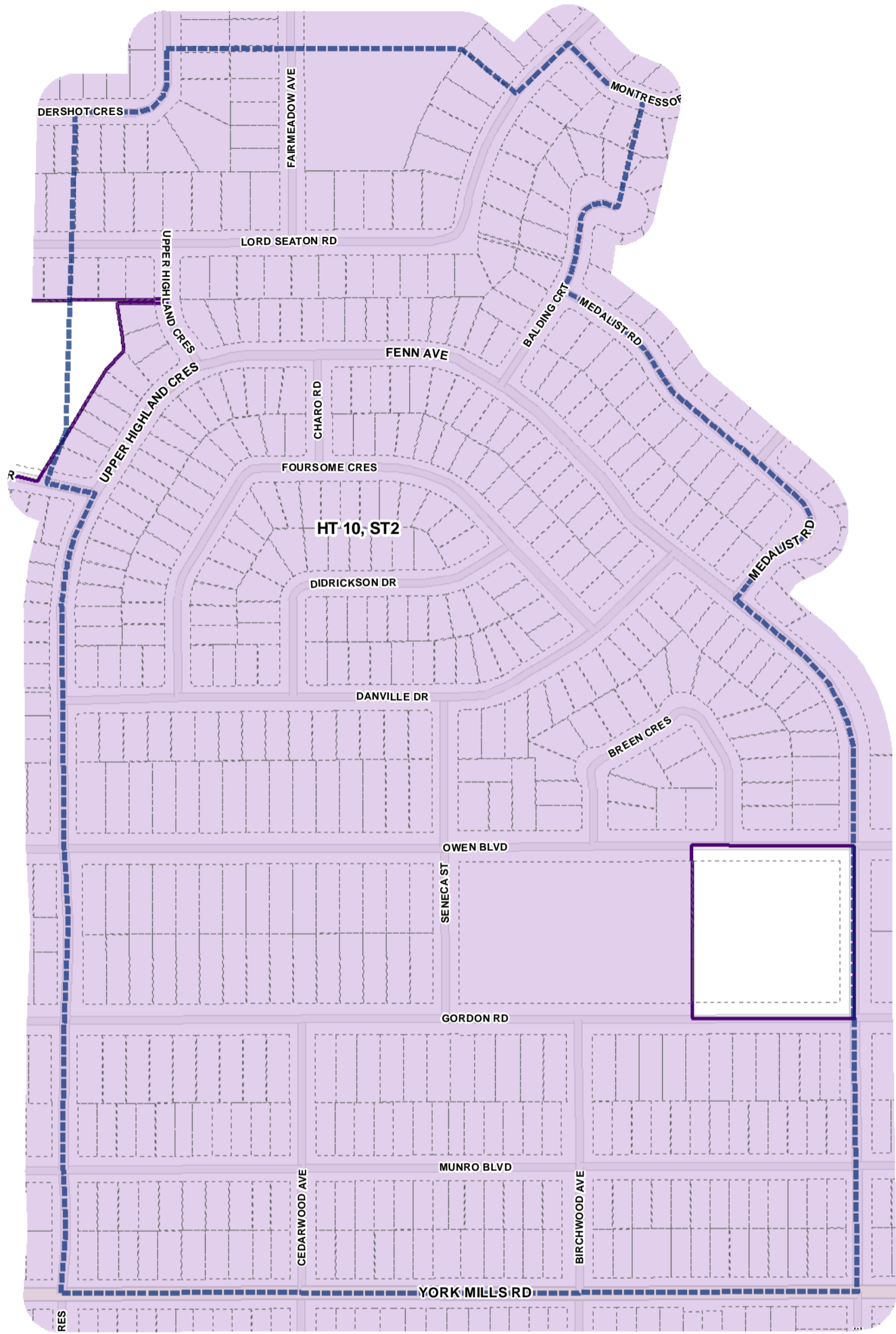




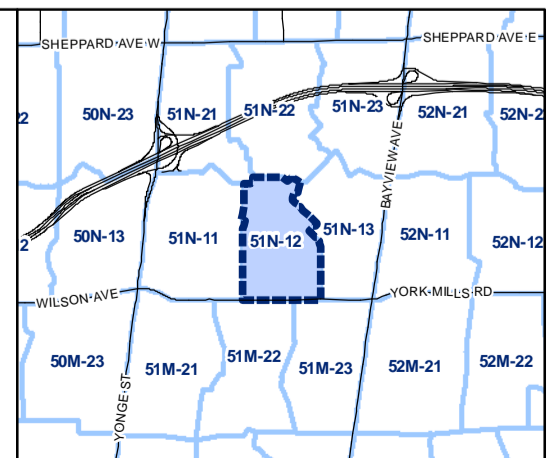


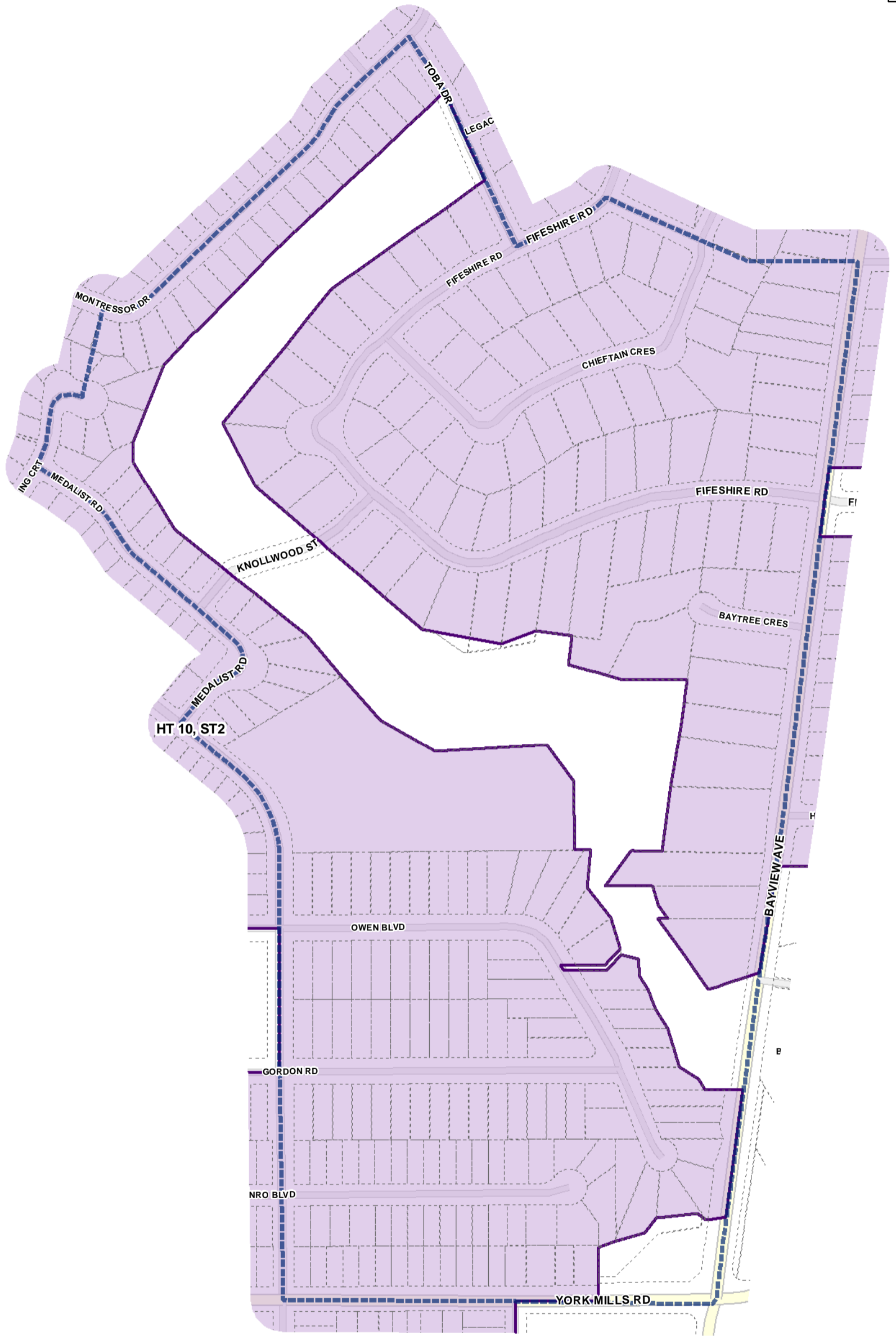
- Height Overlay
- Map Sheet Boundary
- Properties
- Railway
- Hydro Line



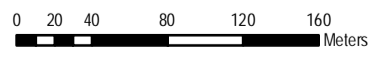


-  Height Overlay
-  Map Sheet Boundary
-  Properties
-  Railway
-  Hydro Line

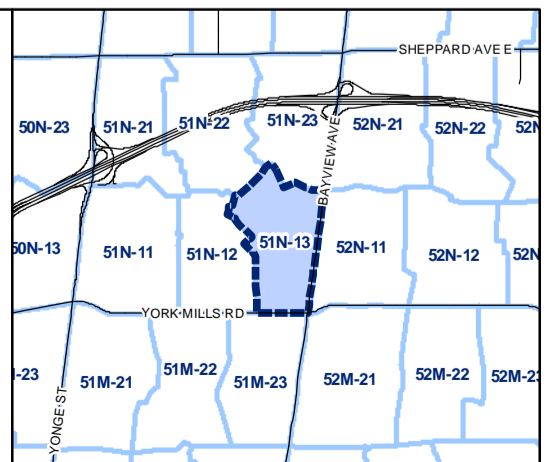


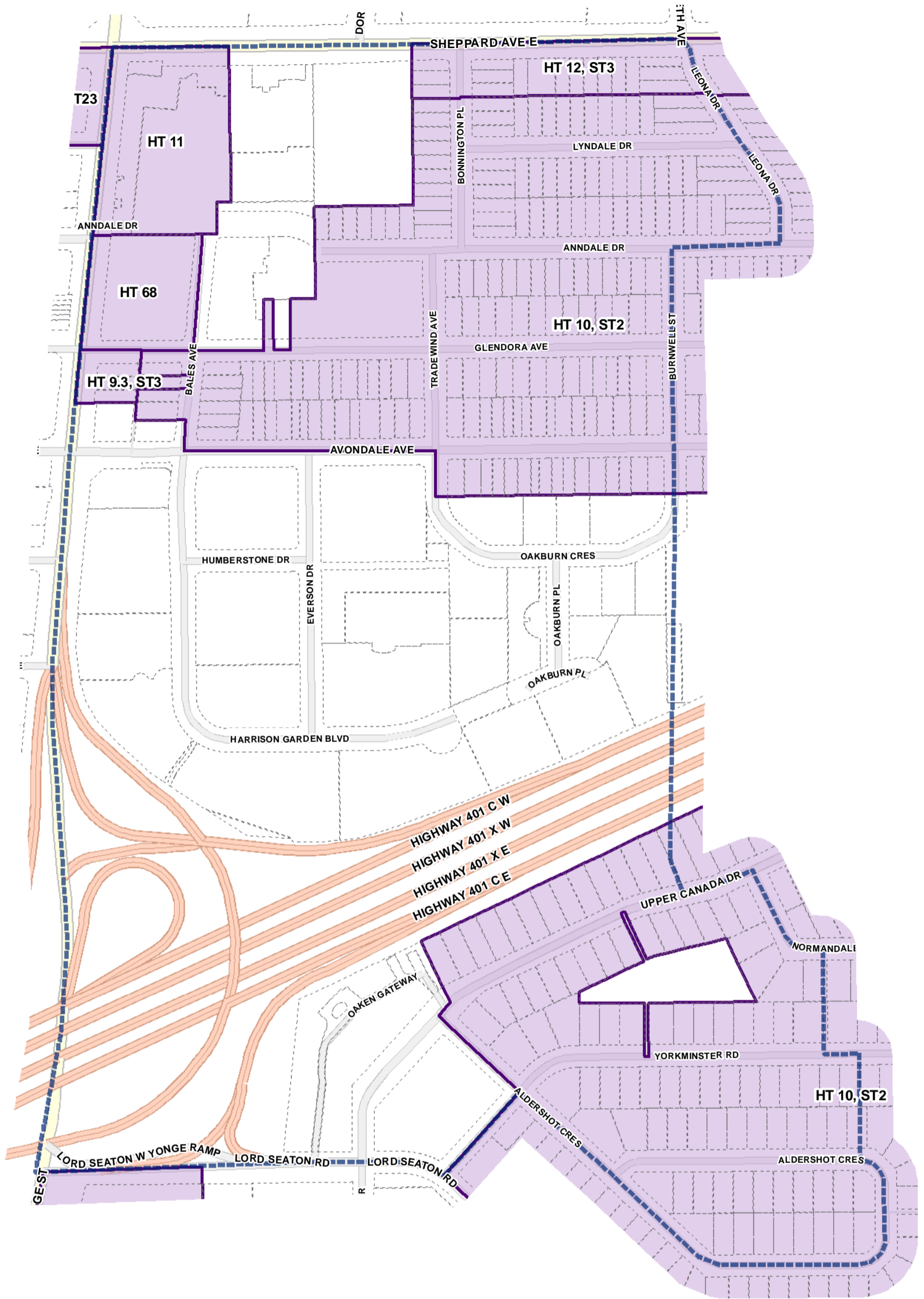







-  Height Overlay
-  Map Sheet Boundary
-  Properties
-  Railway
-  Hydro Line

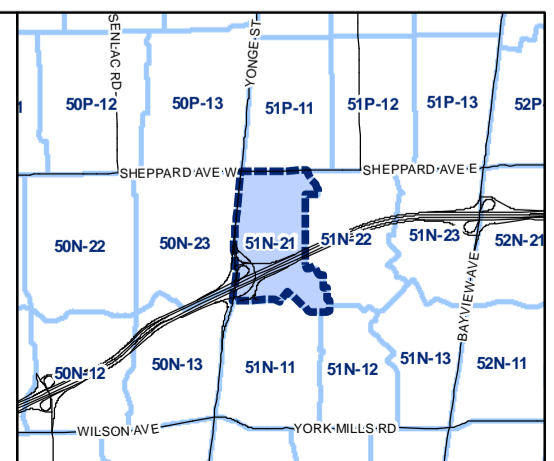


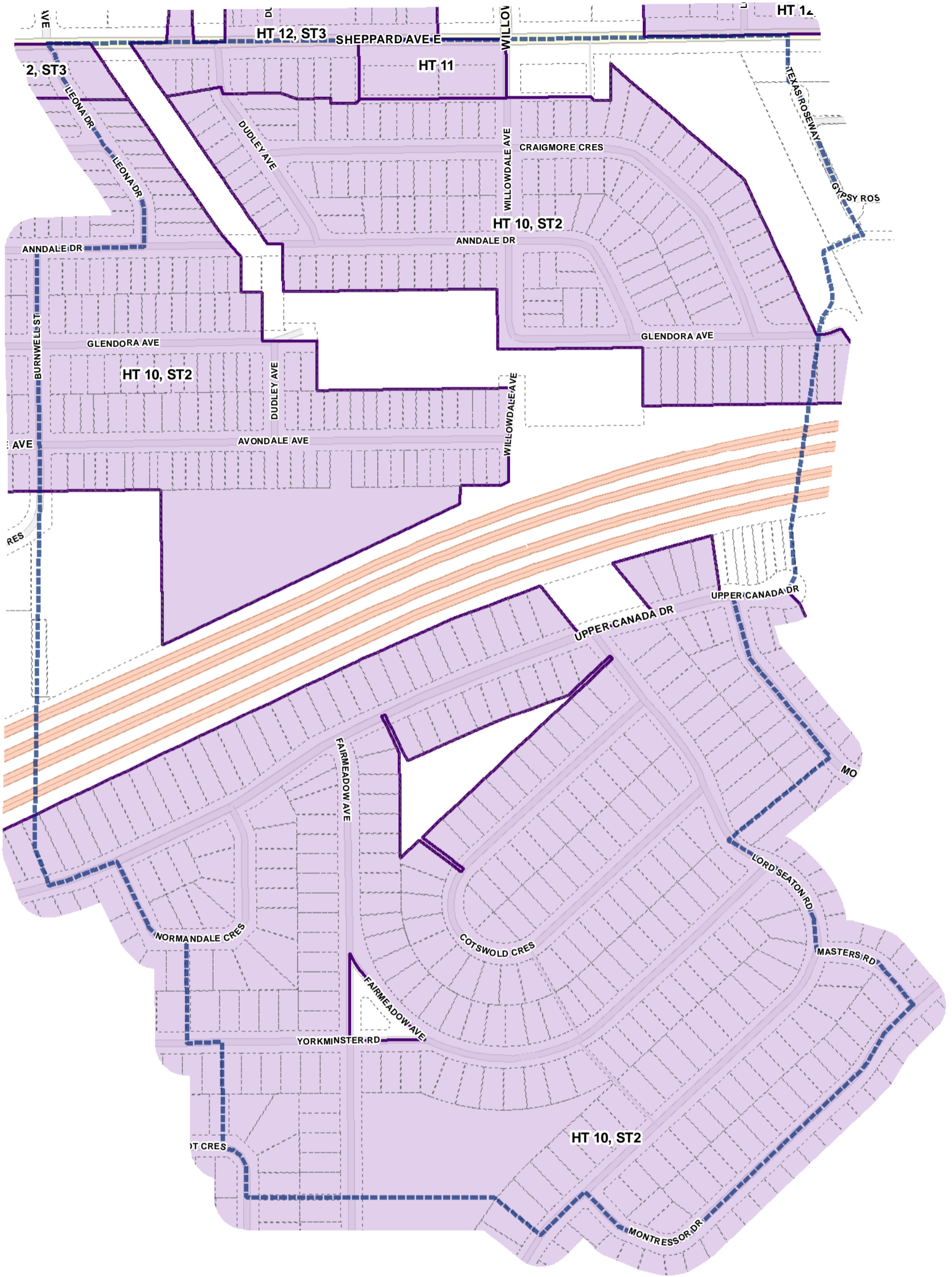
1:4,000



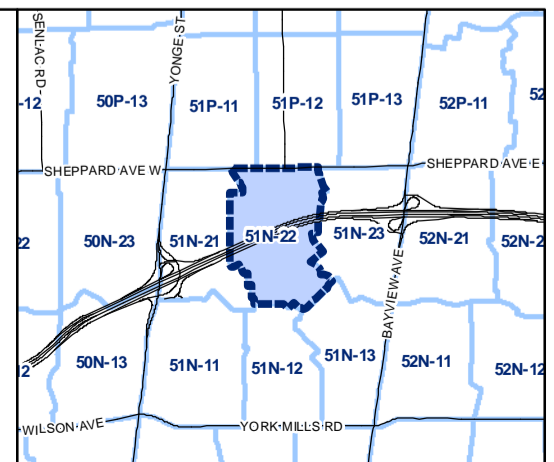


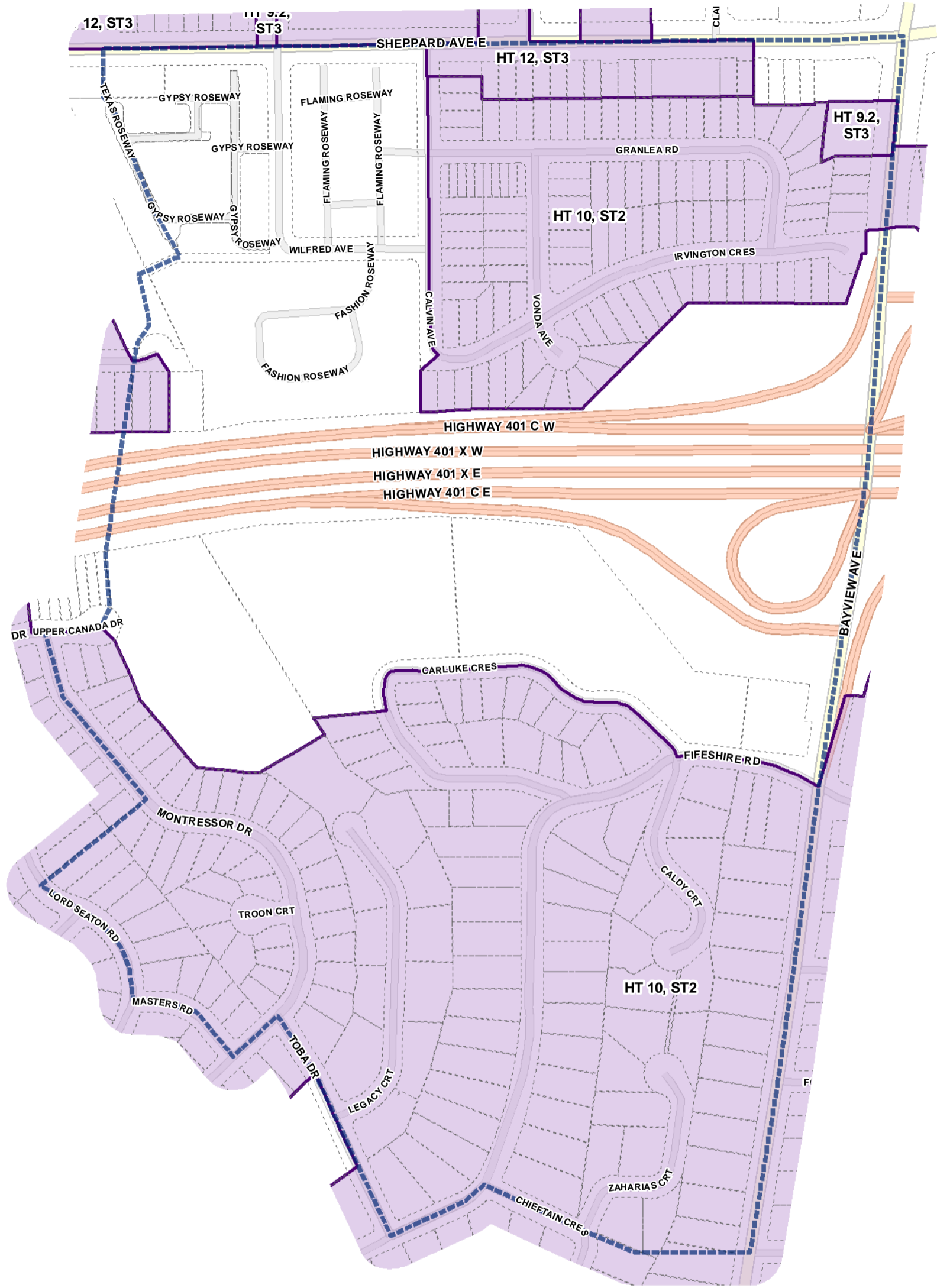
-  Height Overlay
-  Map Sheet Boundary
-  Properties
-  Railway
-  Hydro Line








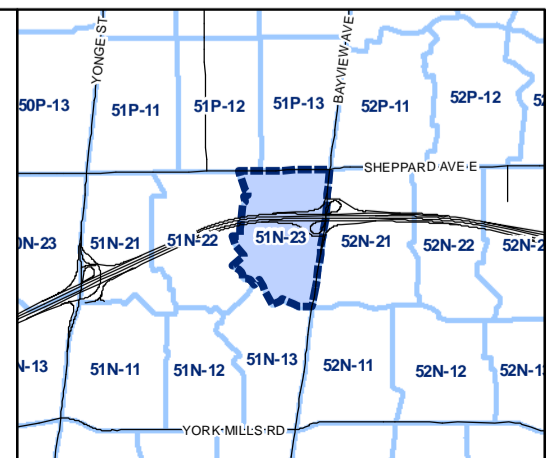
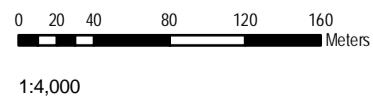


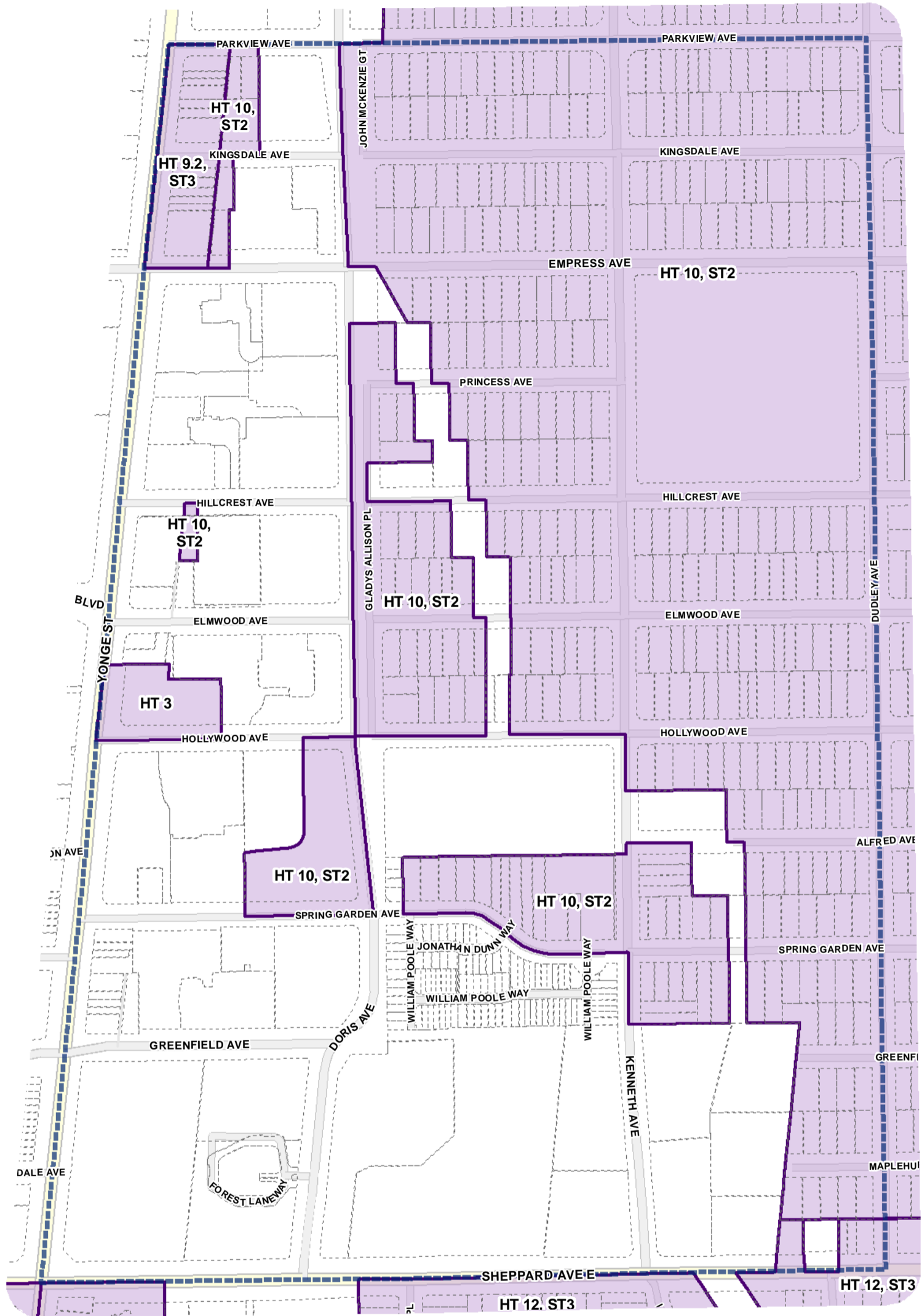
- Height Overlay
- Map Sheet Boundary
- Properties
- Railway
- Hydro Line










-  Height Overlay
-  Map Sheet Boundary
-  Properties
-  Railway
-  Hydro Line

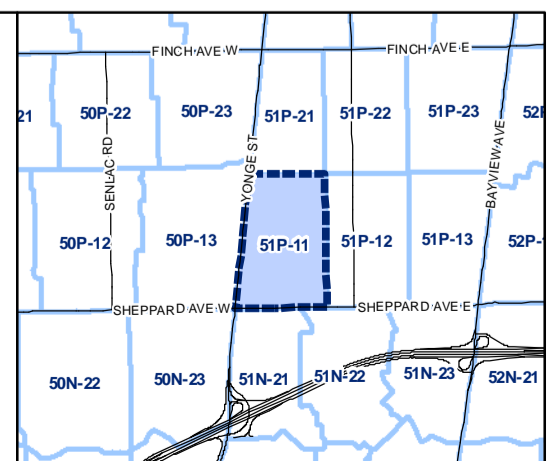
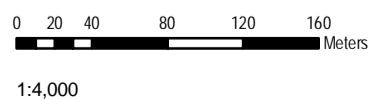


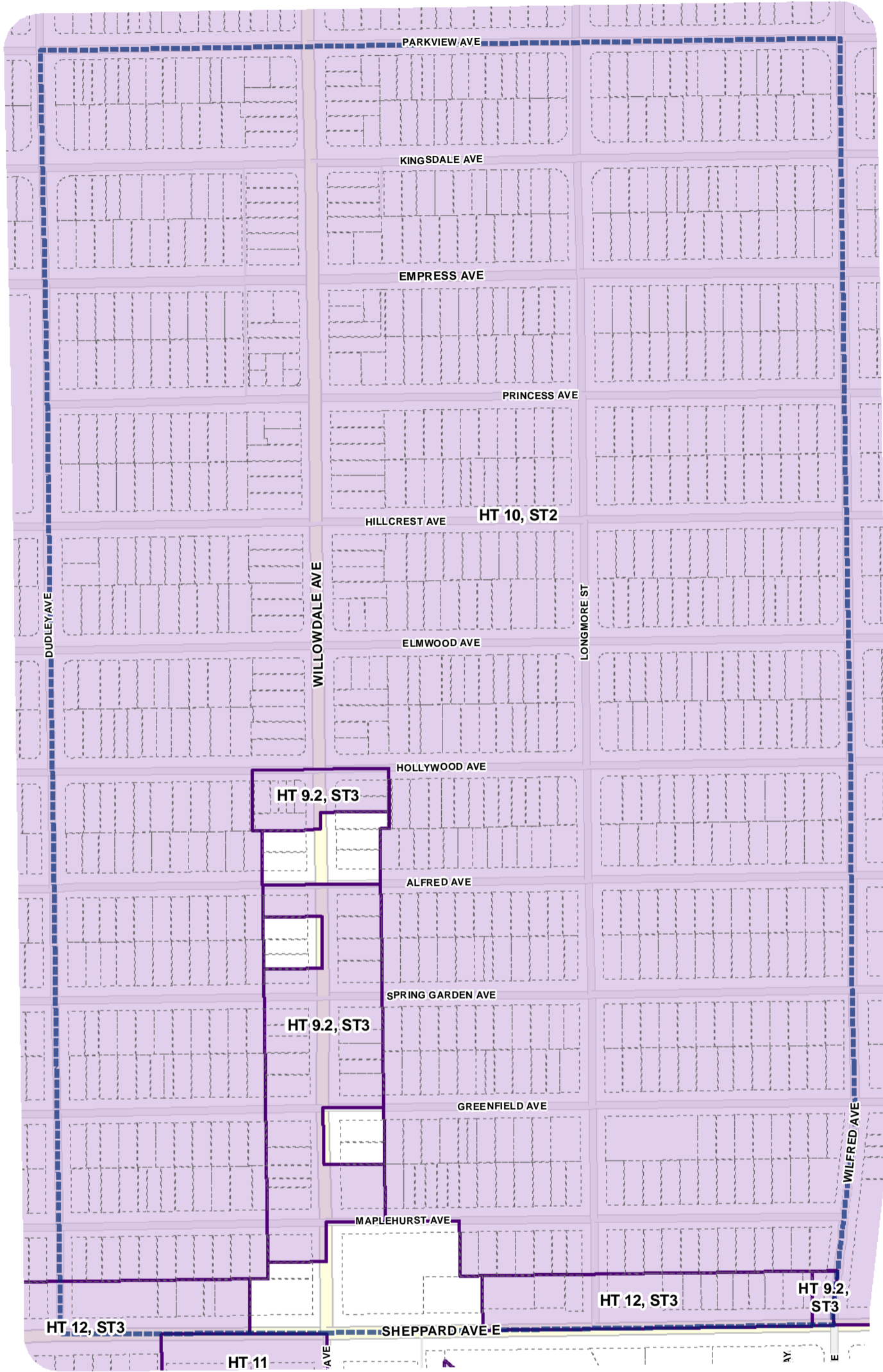







**Height Overlay Map**

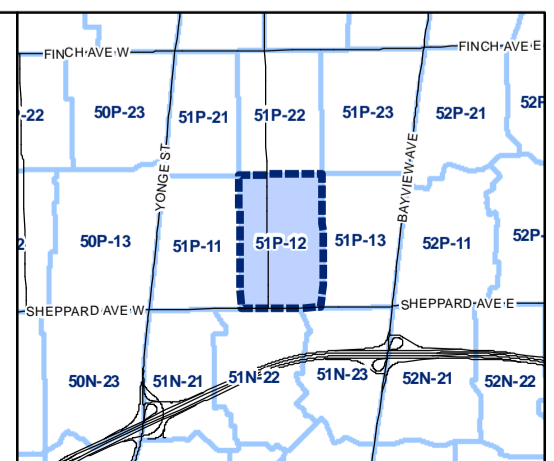
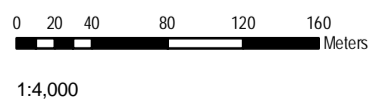
April 21, 2010  
Planning & Growth Management  
Committee Meeting

-  Height Overlay
-  Map Sheet Boundary
-  Properties
-  Railway
-  Hydro Line

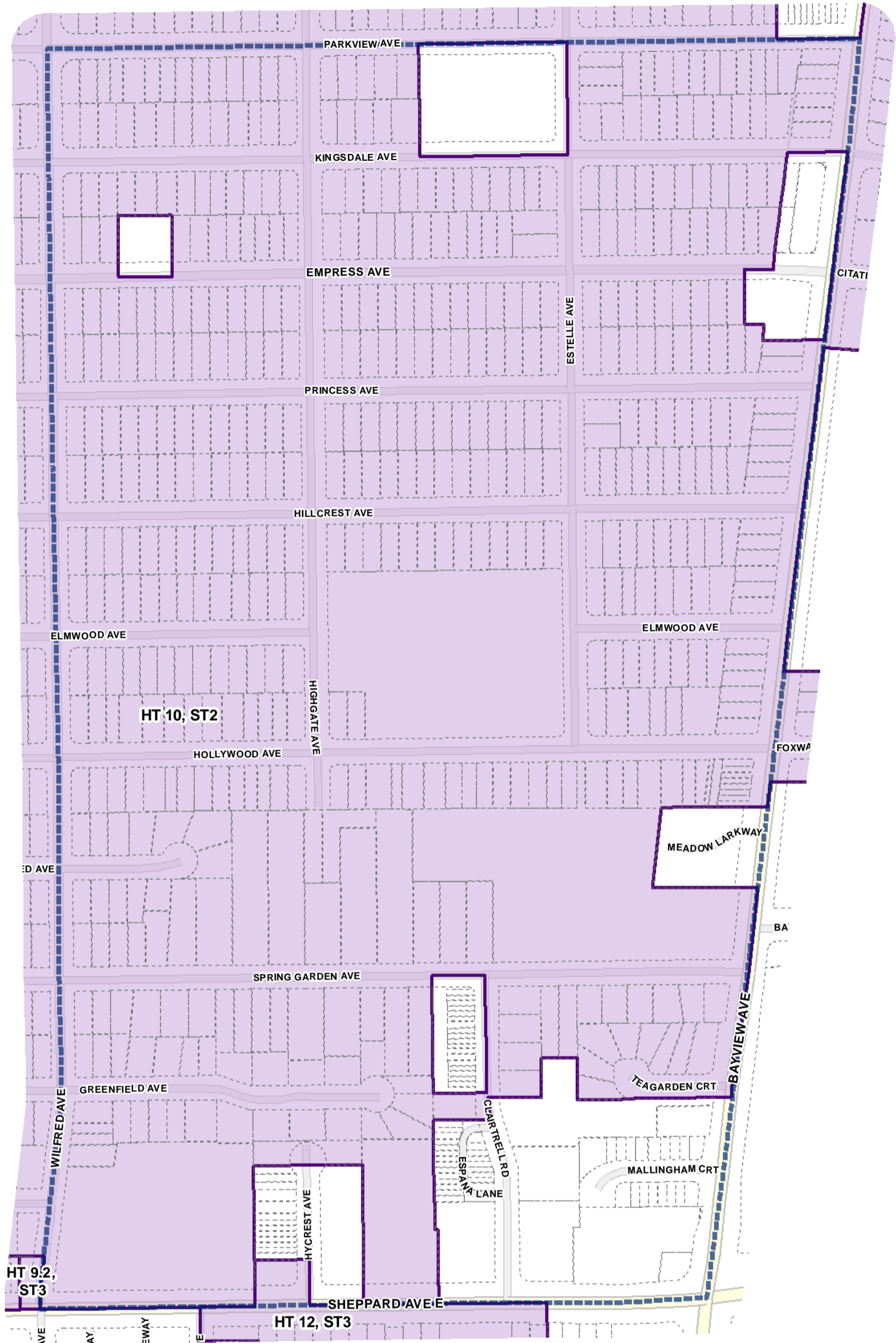




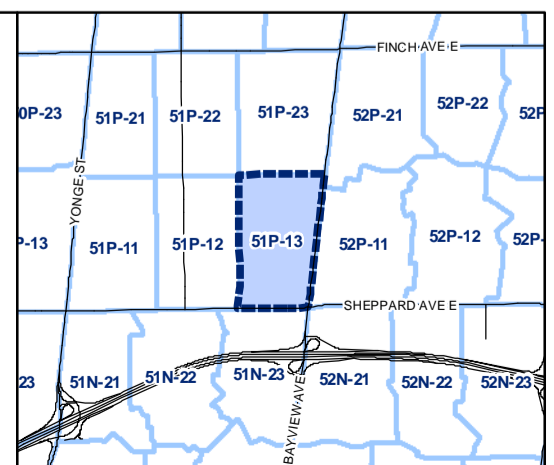
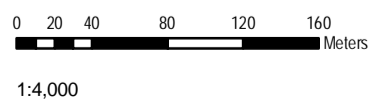
-  Height Overlay
-  Map Sheet Boundary
-  Properties
-  Railway
-  Hydro Line

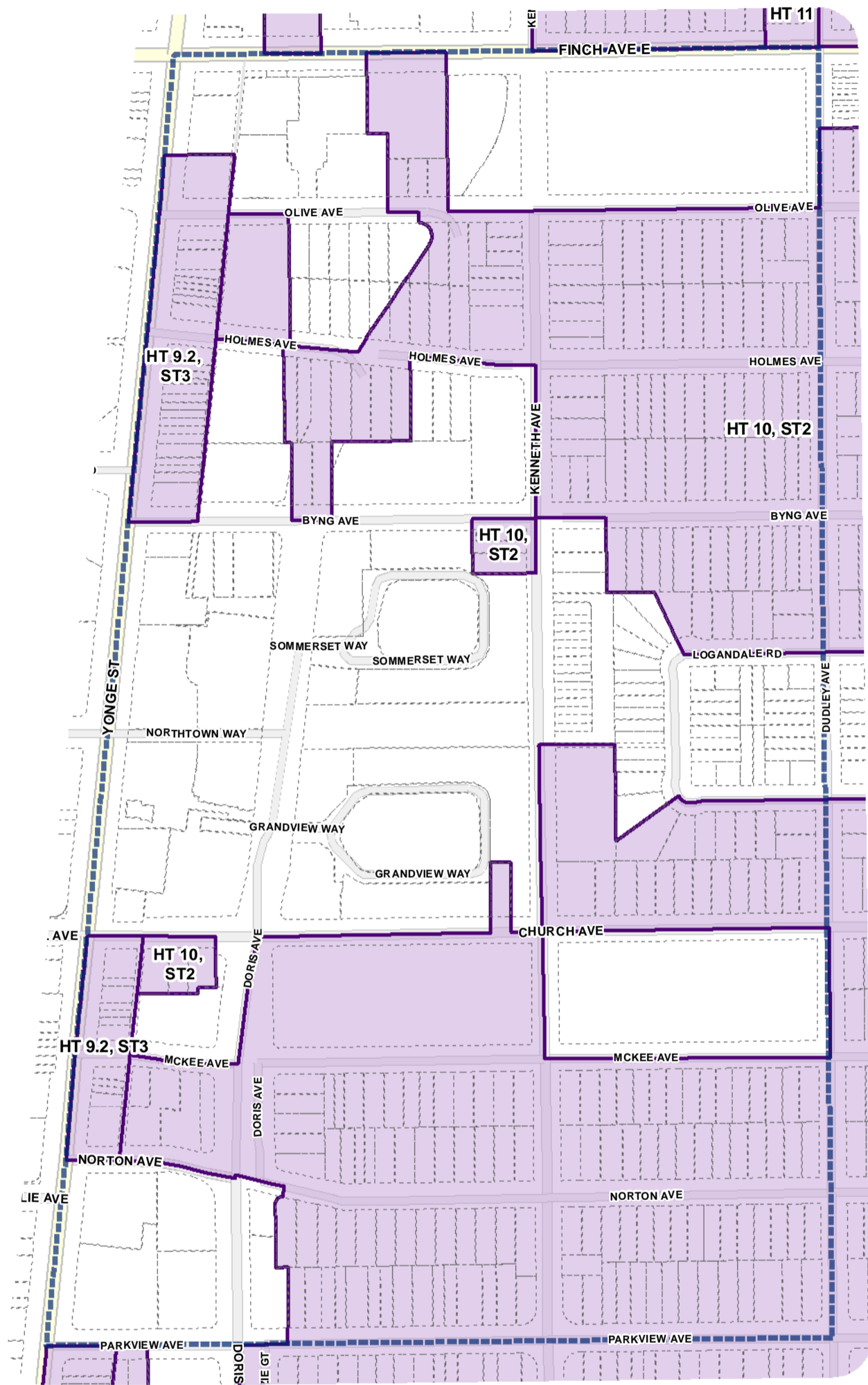




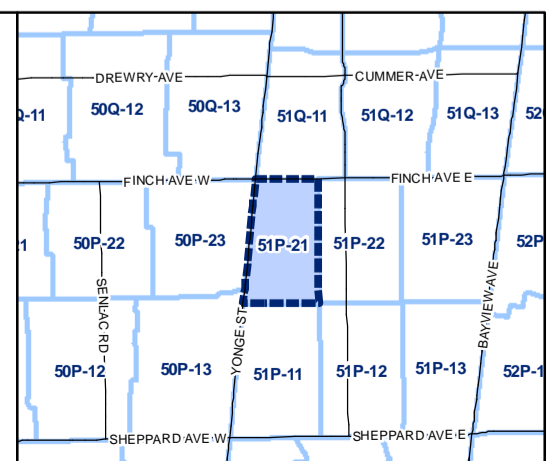
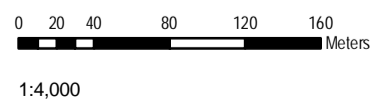


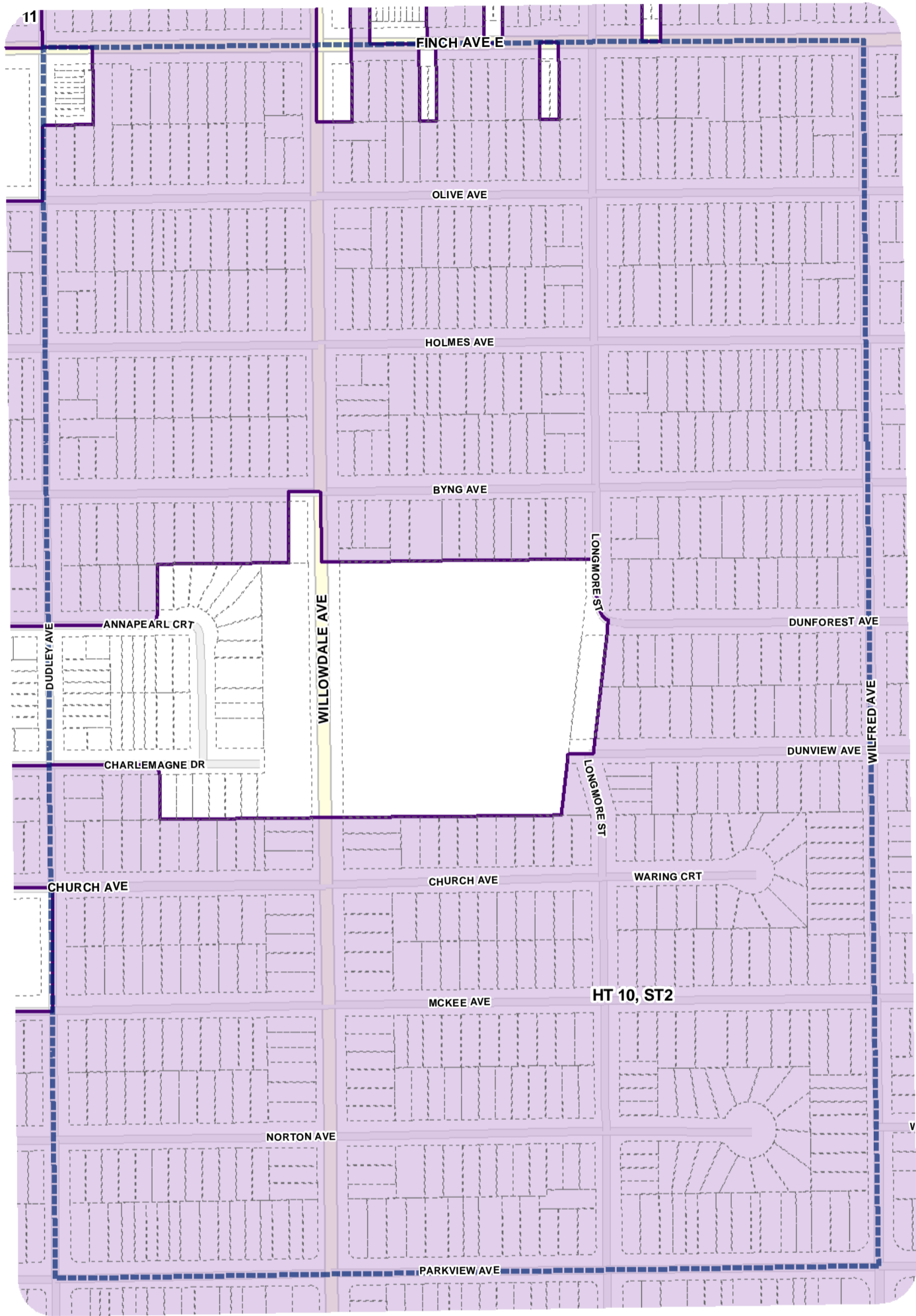
-  Height Overlay
-  Map Sheet Boundary
-  Properties
-  Railway
-  Hydro Line



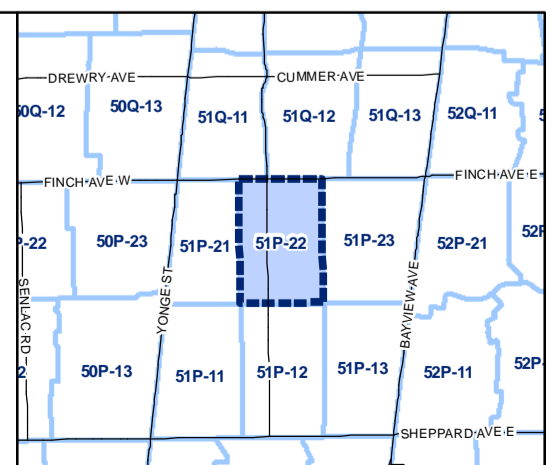


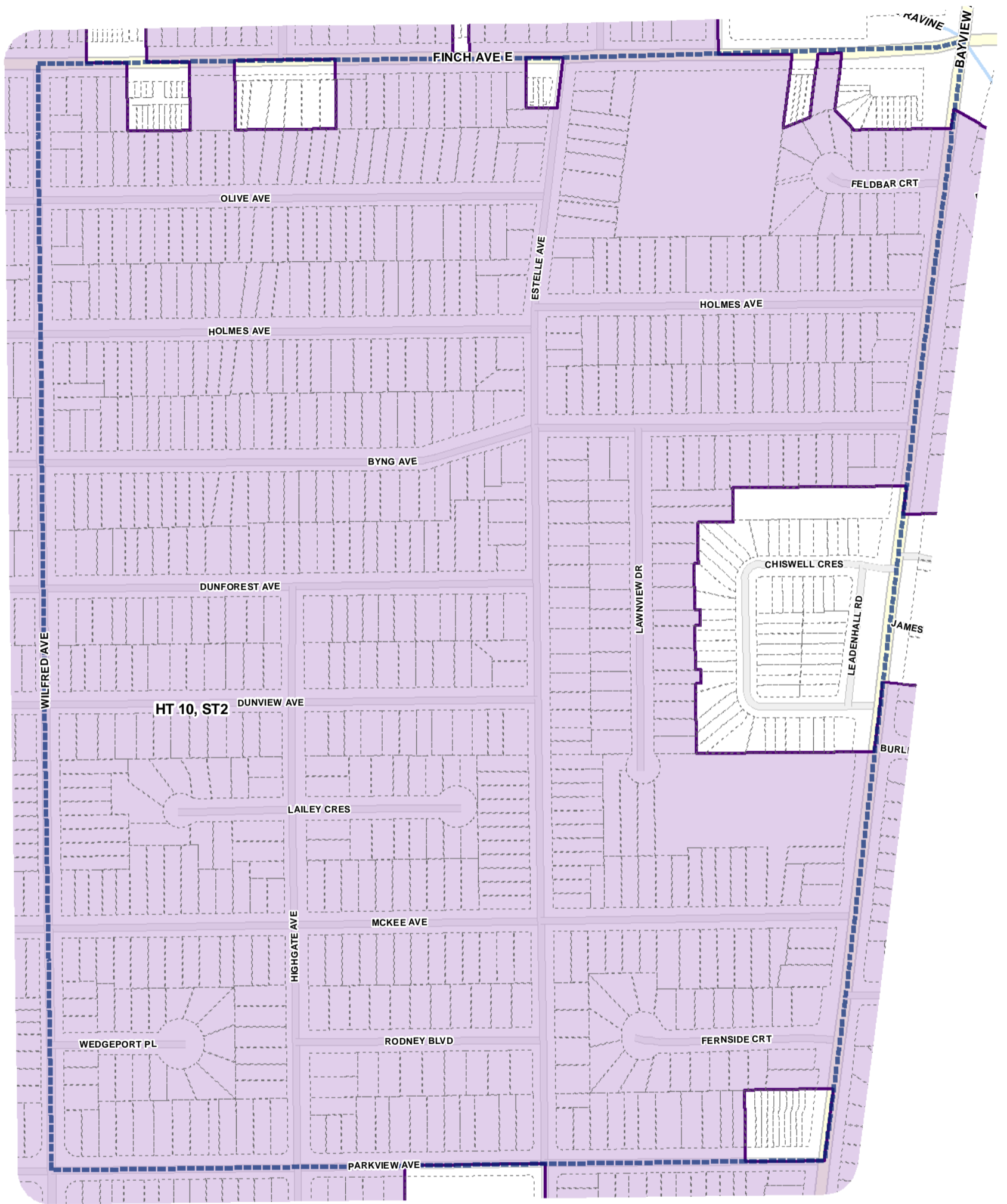
-  Height Overlay
-  Map Sheet Boundary
-  Properties
-  Railway
-  Hydro Line








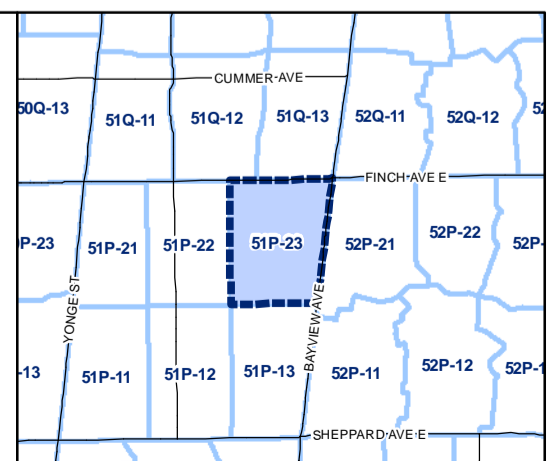
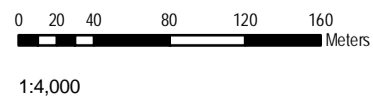


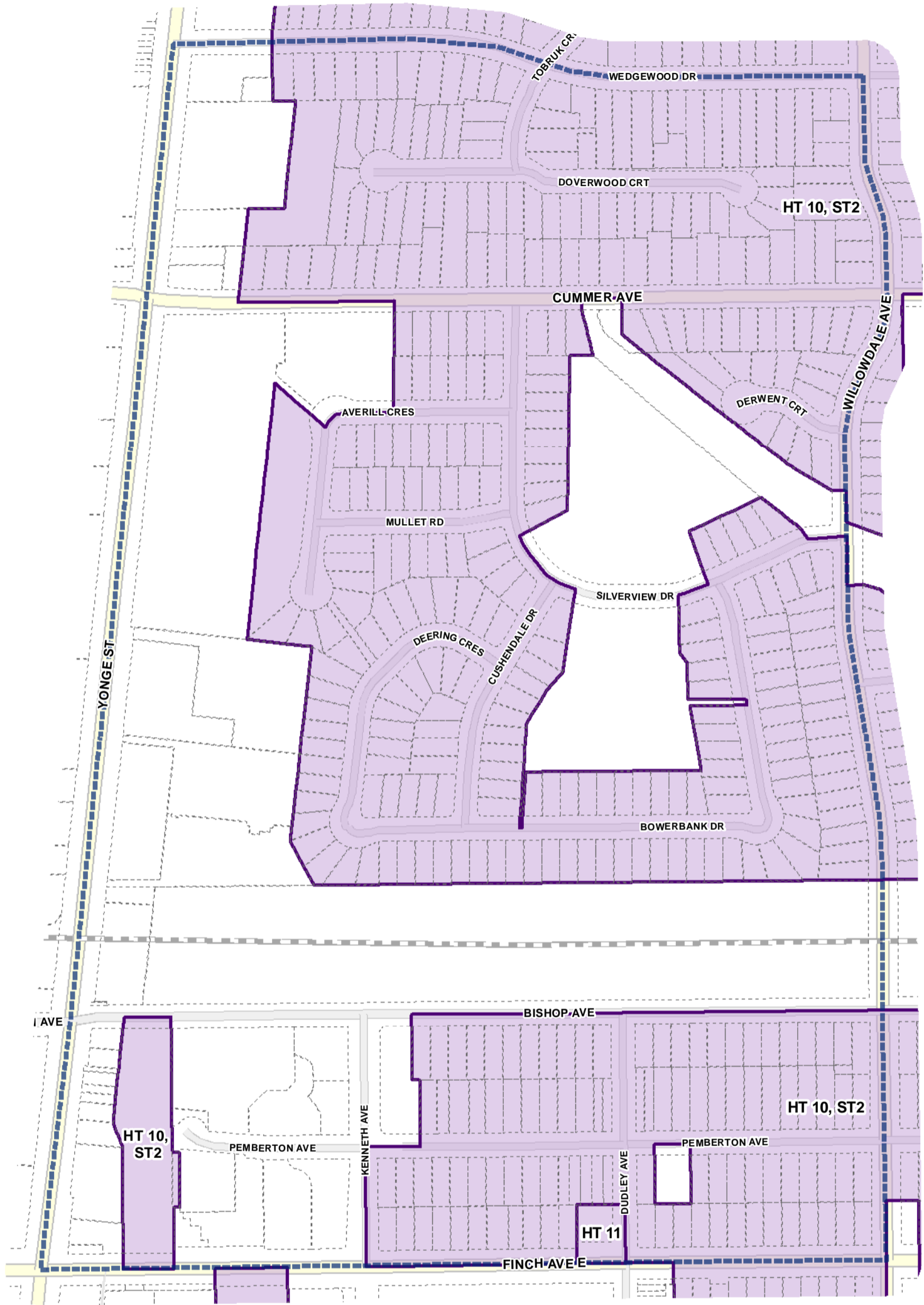
-  Height Overlay
-  Map Sheet Boundary
-  Properties
-  Railway
-  Hydro Line








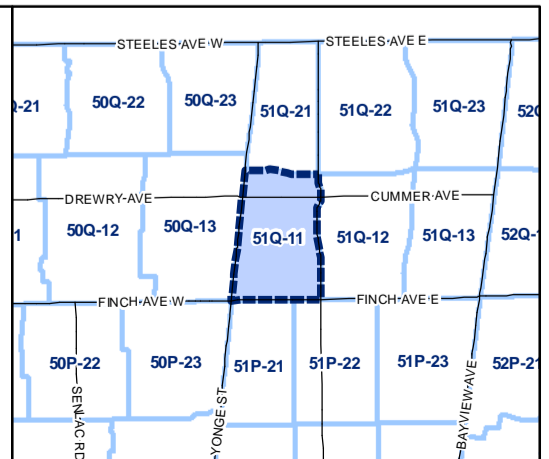


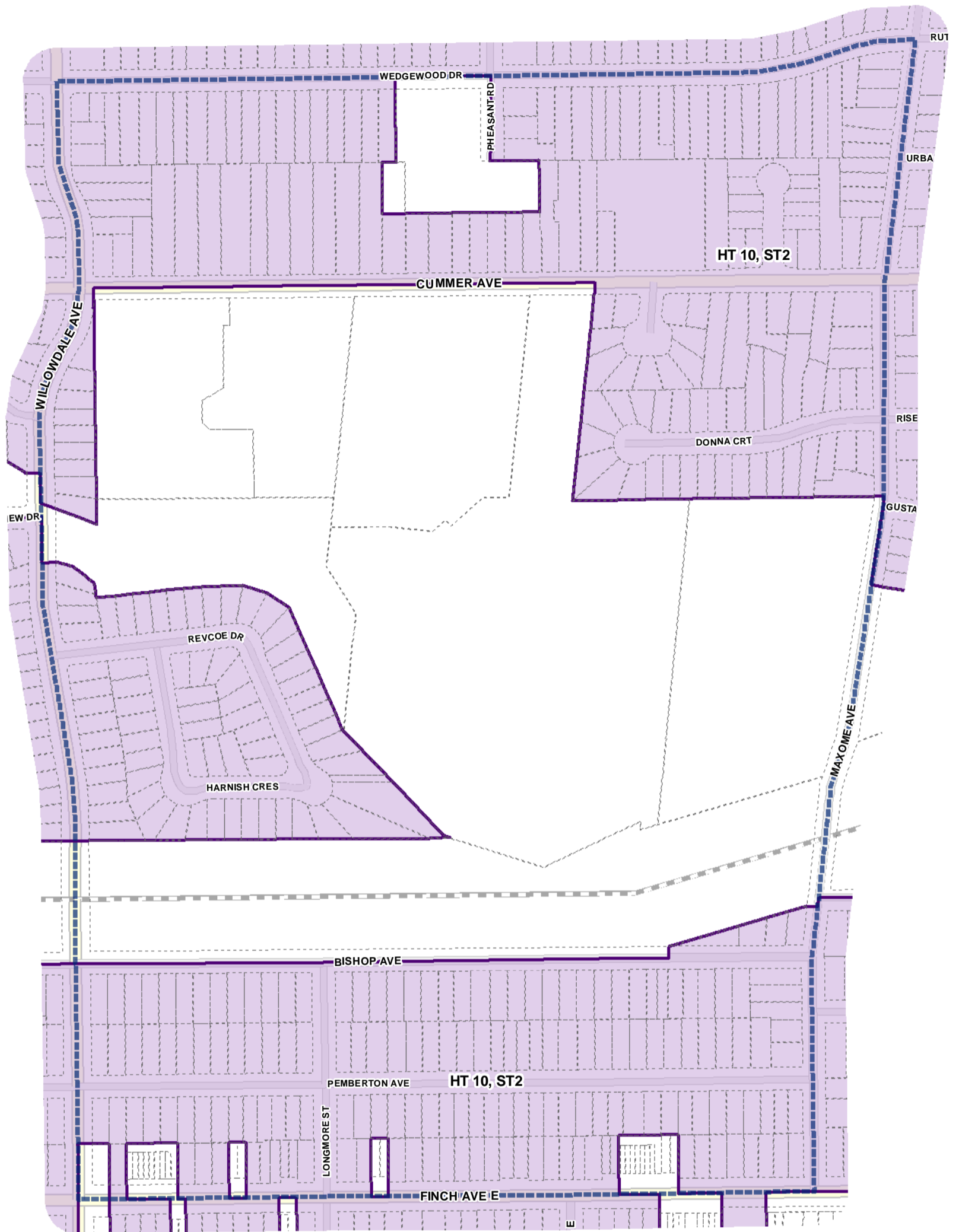
-  Height Overlay
-  Map Sheet Boundary
-  Properties
-  Railway
-  Hydro Line



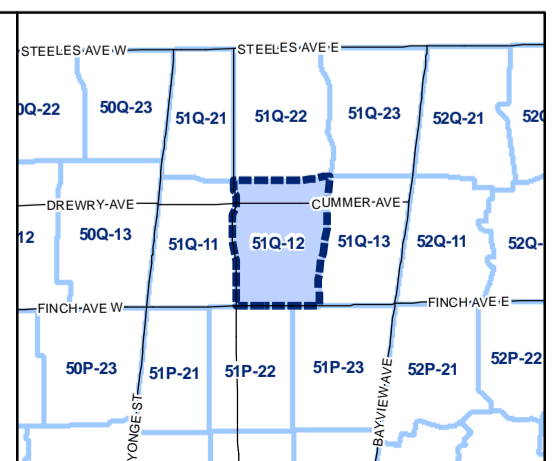
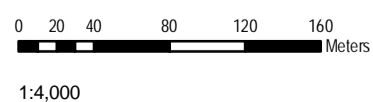


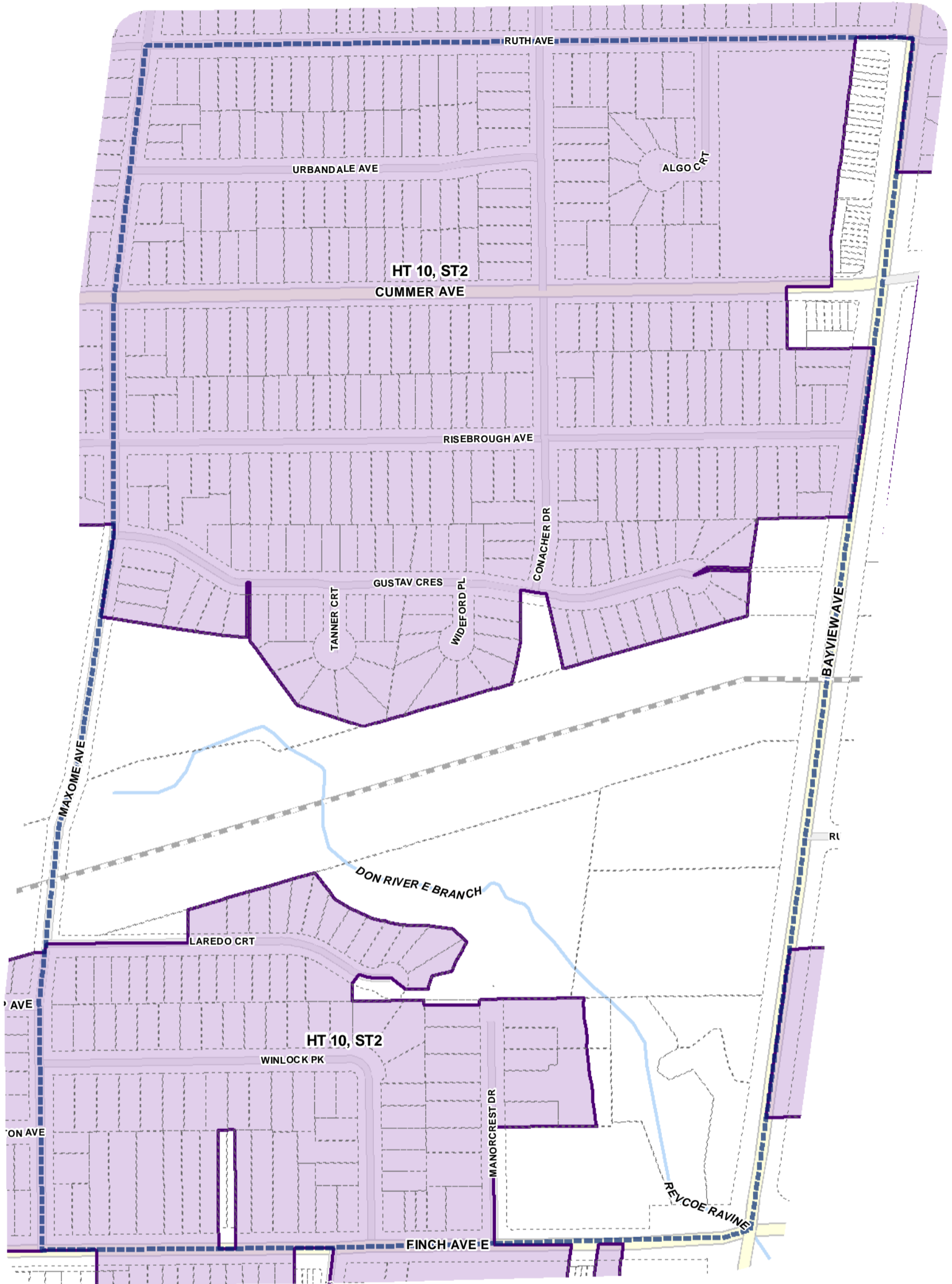
-  Height Overlay
-  Map Sheet Boundary
-  Properties
-  Railway
-  Hydro Line



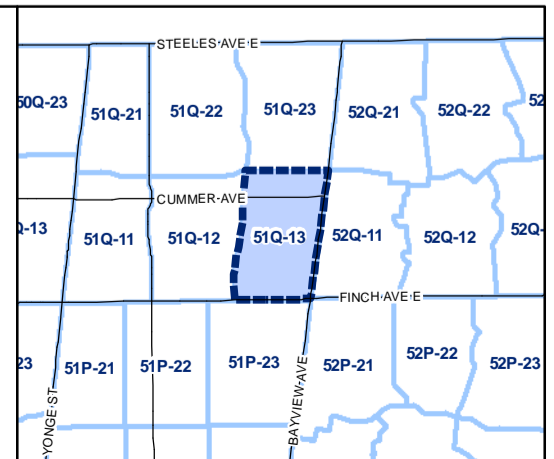
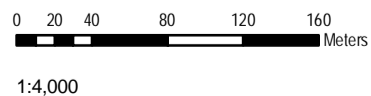


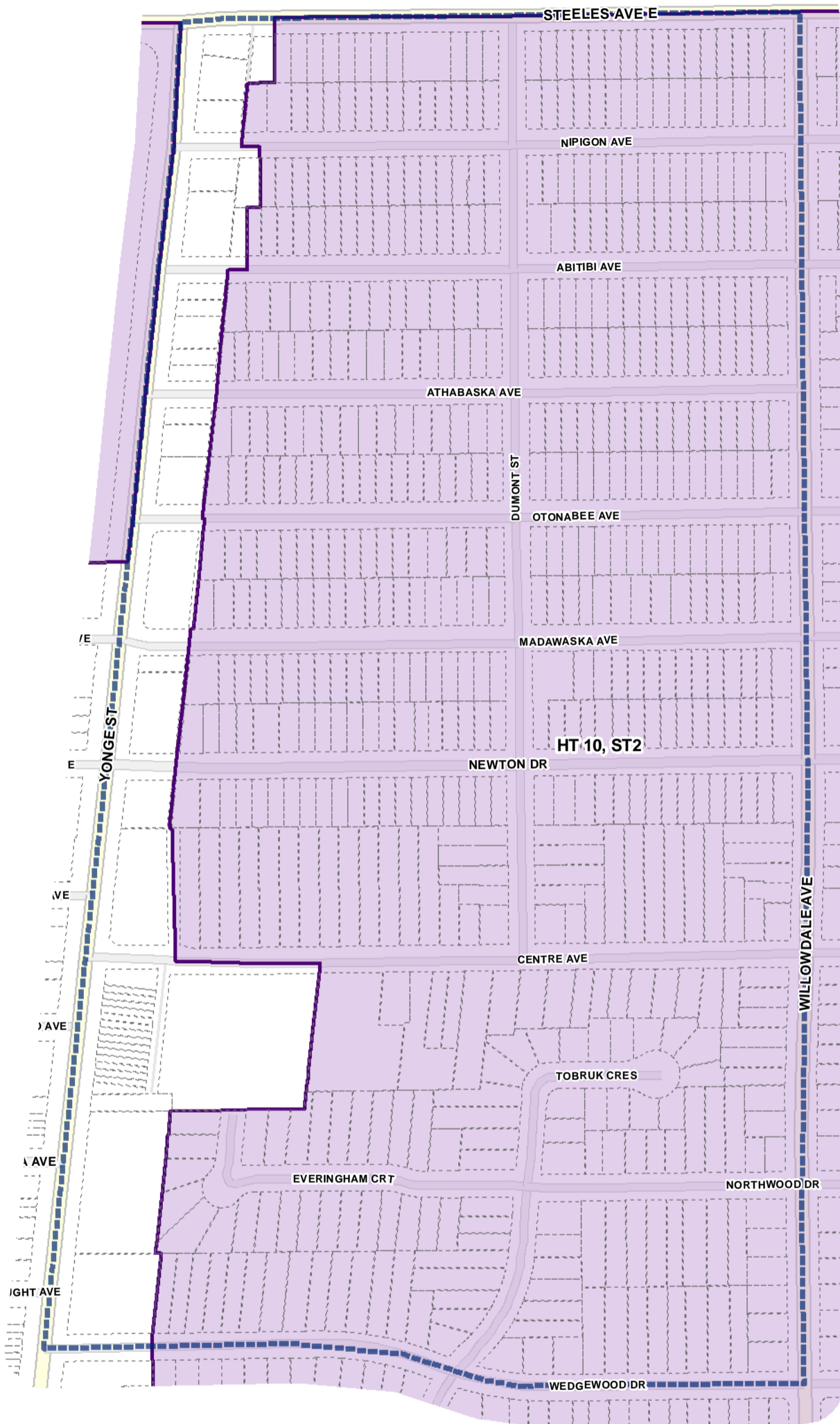
- Height Overlay
- Map Sheet Boundary
- Properties
- Railway
- Hydro Line








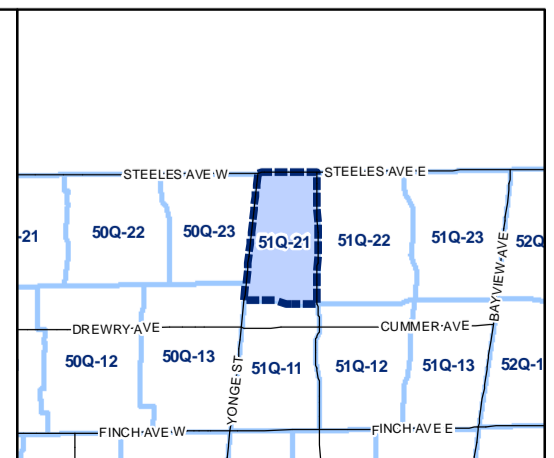
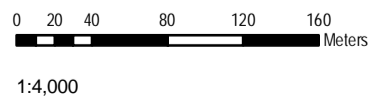


- Height Overlay
- Map Sheet Boundary
- Properties
- Railway
- Hydro Line

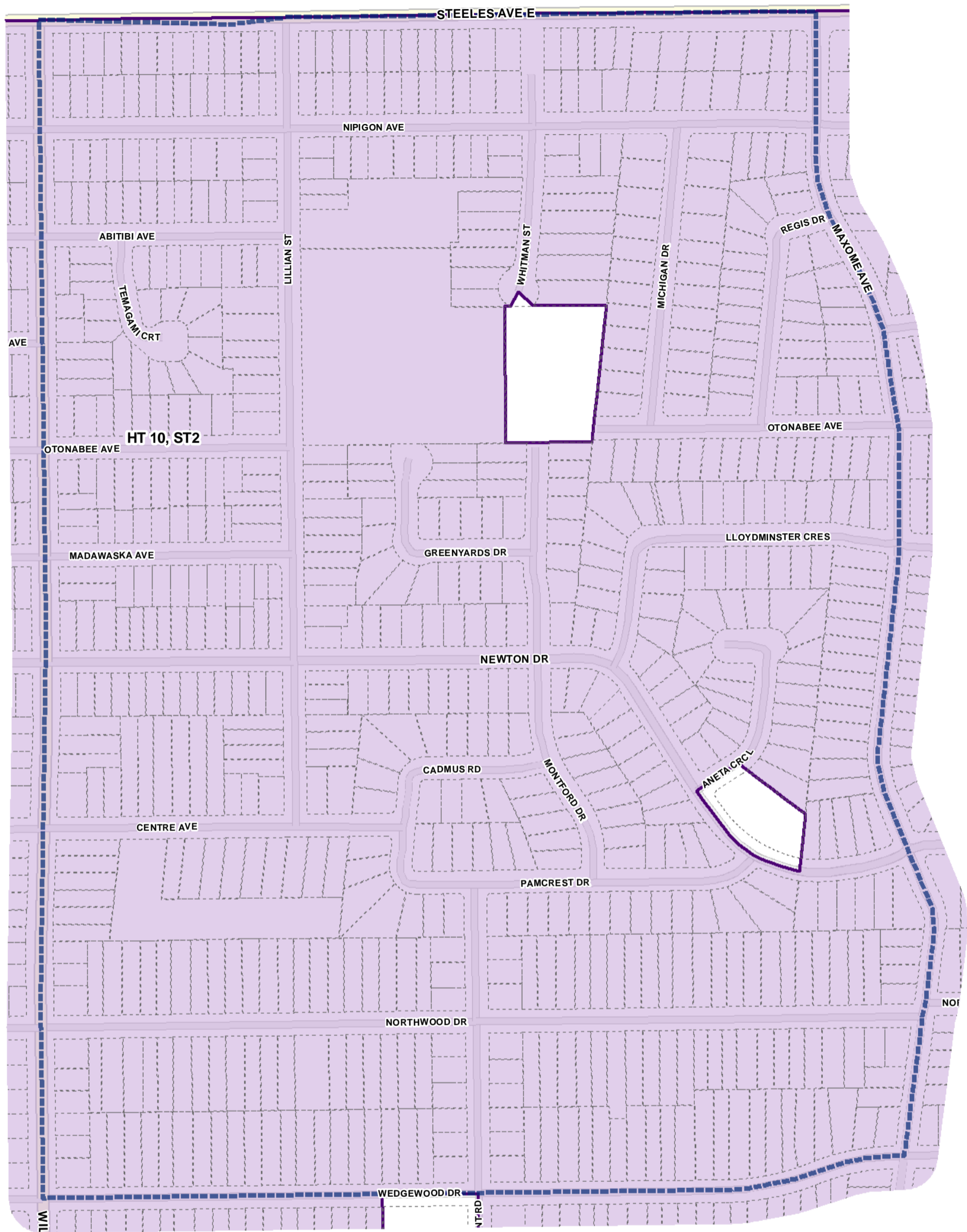









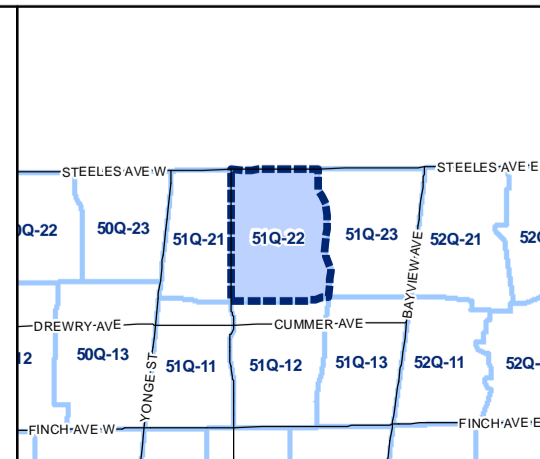
-  Height Overlay
-  Map Sheet Boundary
-  Properties
-  Railway
-  Hydro Line

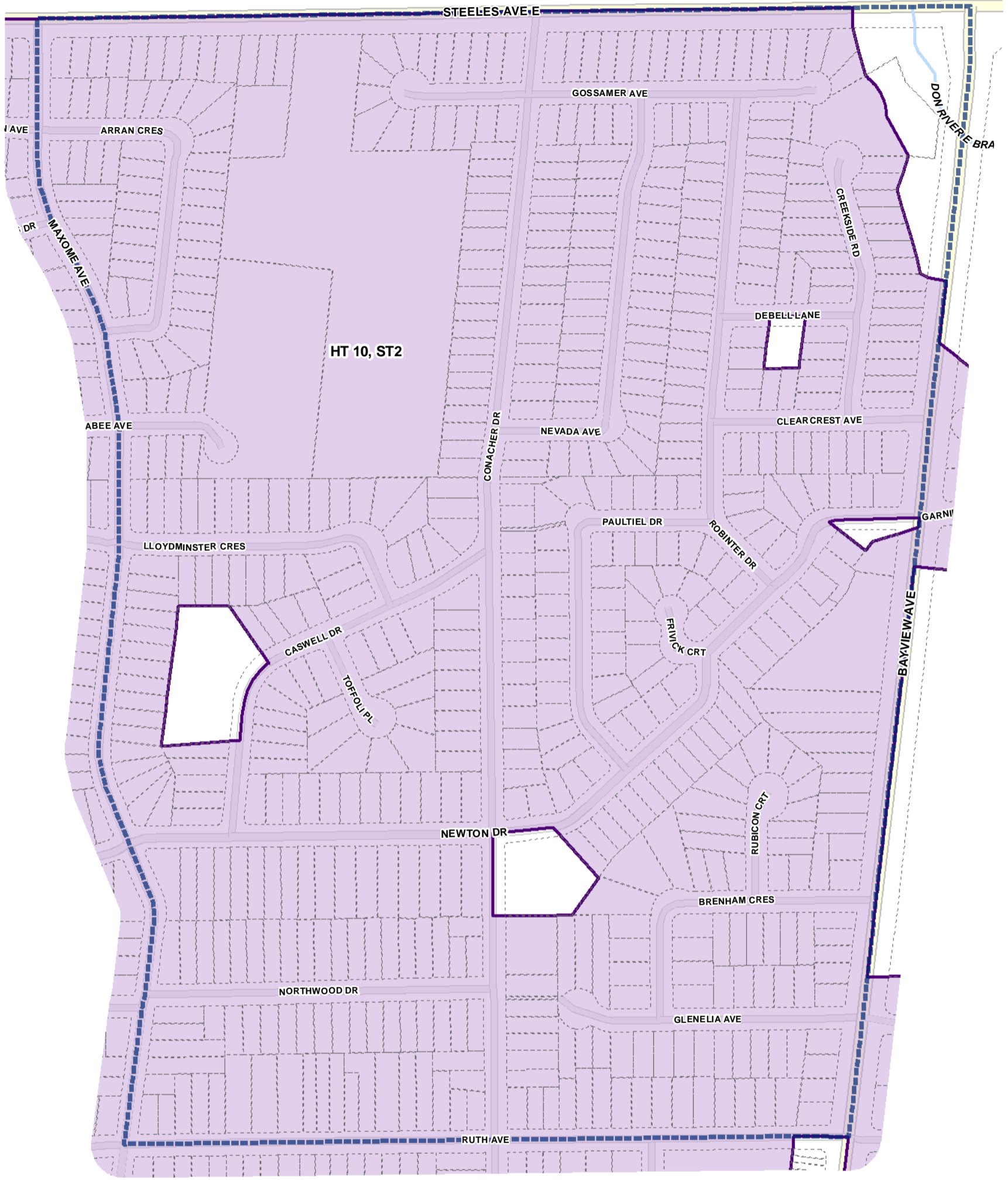




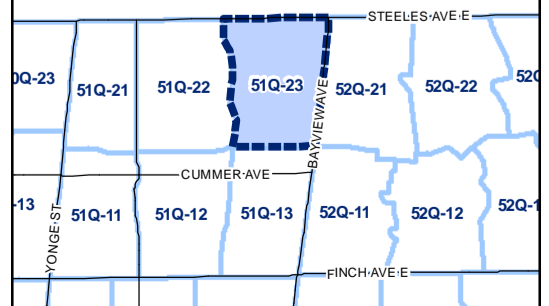


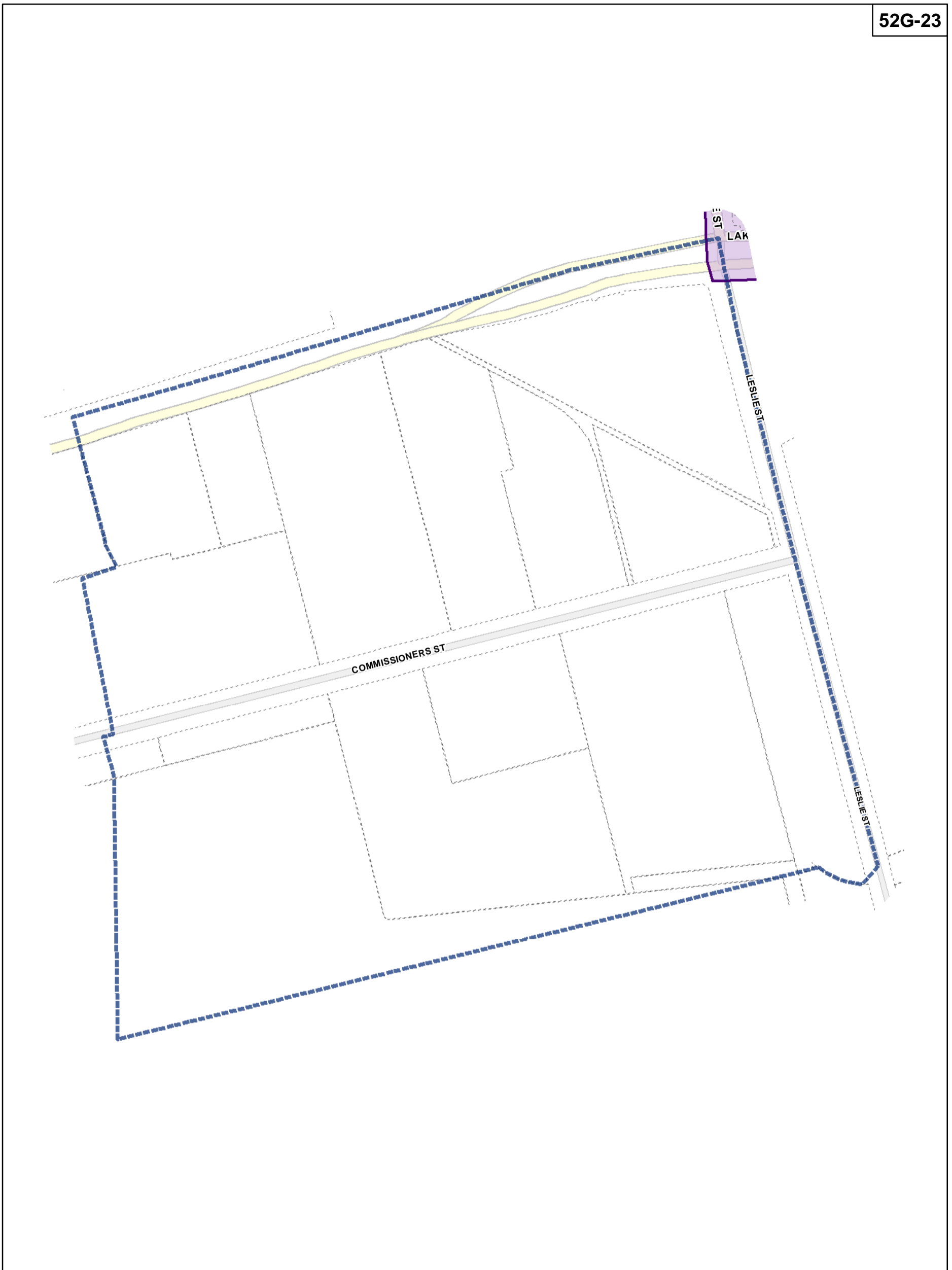
-  Height Overlay
-  Map Sheet Boundary
-  Properties
-  Railway
-  Hydro Line




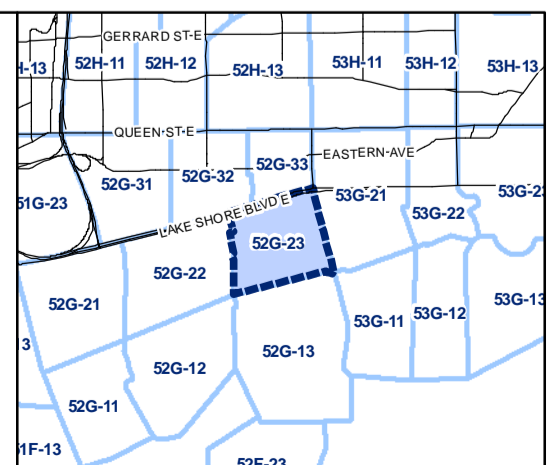
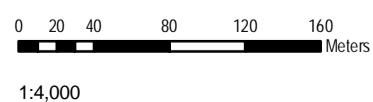


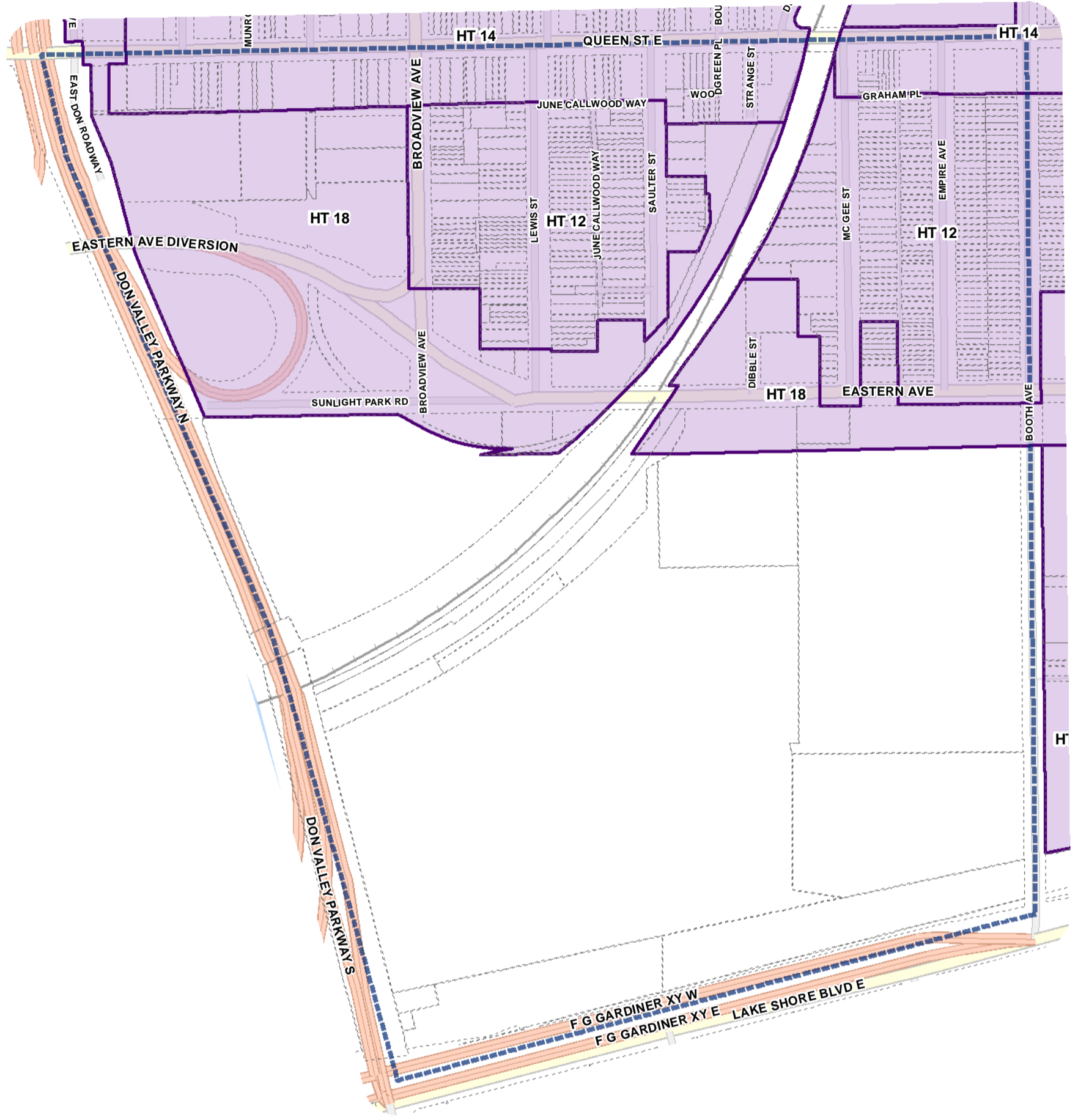
-  Height Overlay
-  Map Sheet Boundary
-  Properties
-  Railway
-  Hydro Line








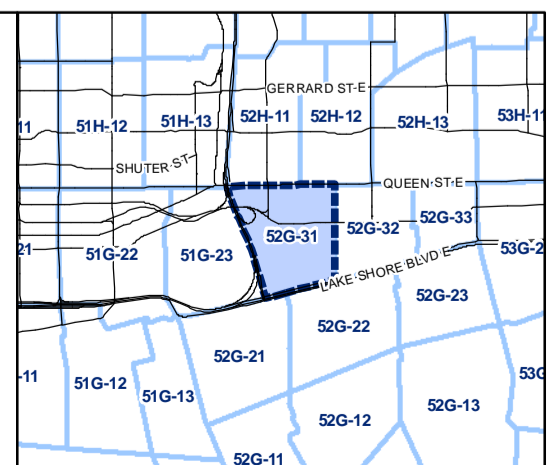


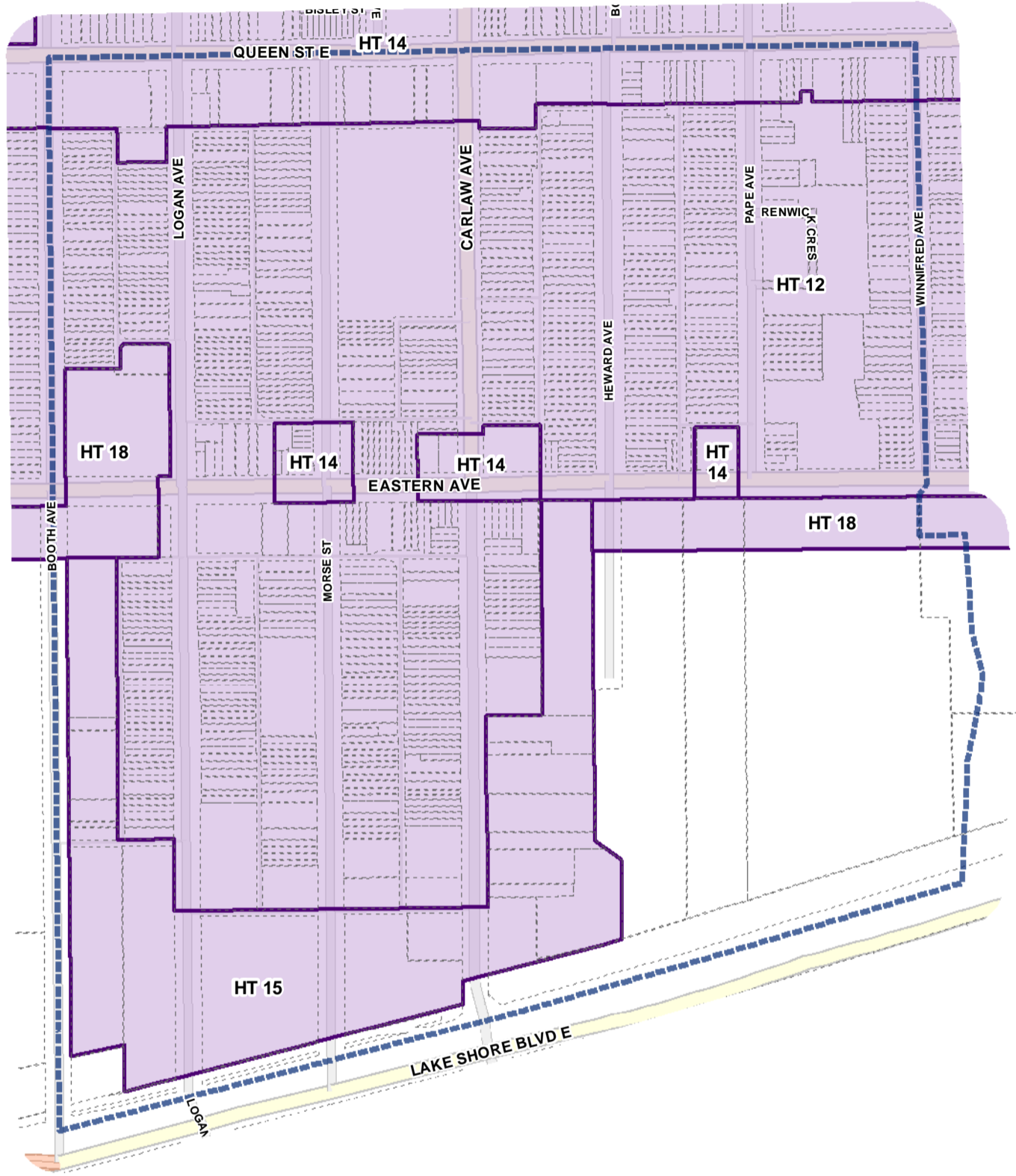
-  Height Overlay
-  Map Sheet Boundary
-  Properties
-  Railway
-  Hydro Line










-  Height Overlay
-  Map Sheet Boundary
-  Properties
-  Railway
-  Hydro Line

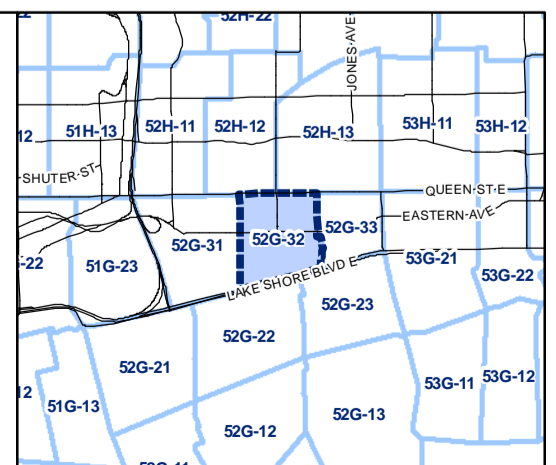


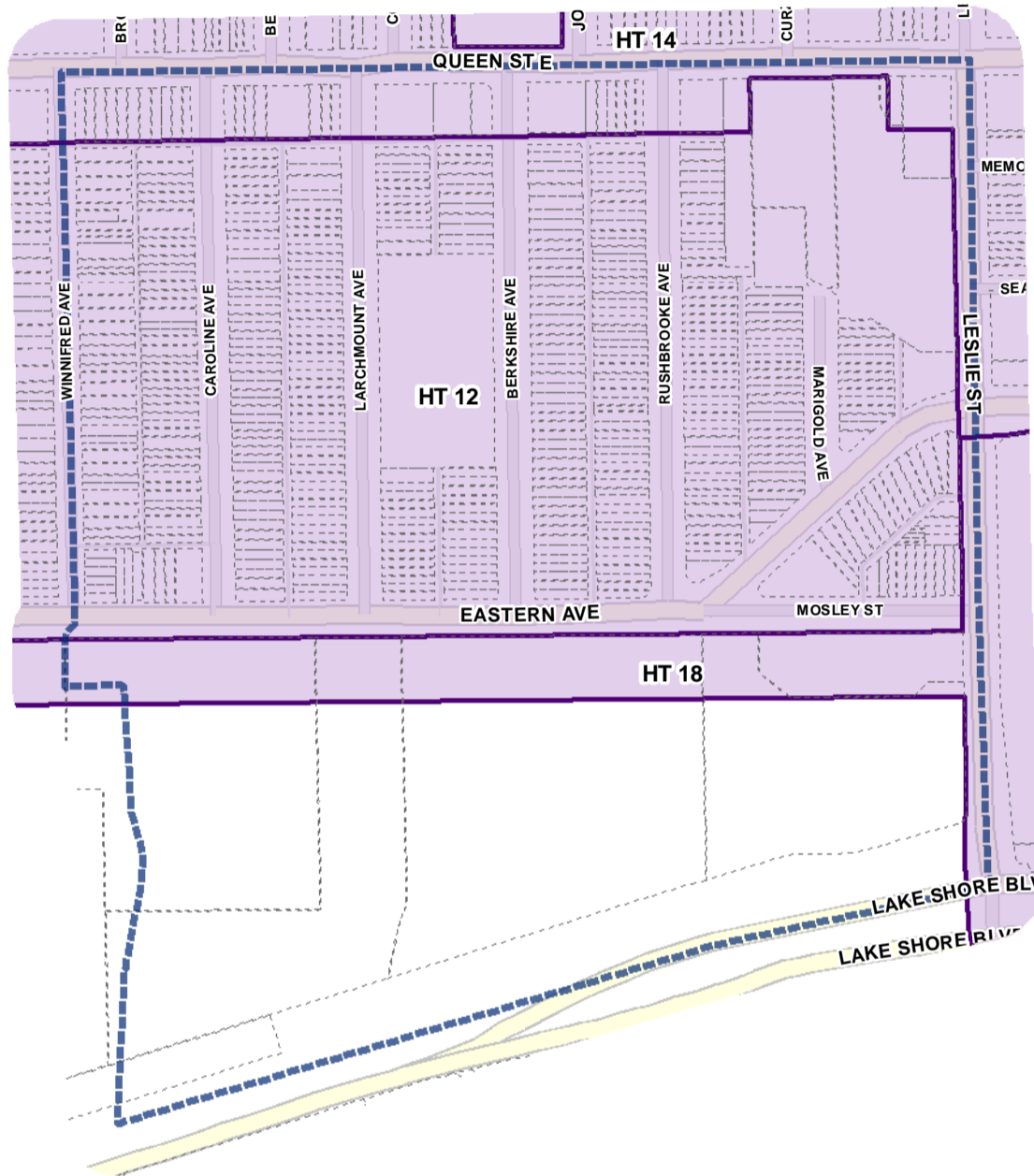







**Height Overlay Map**

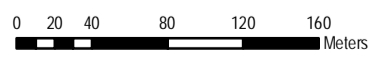
**April 21, 2010**  
**Planning & Growth Management**  
**Committee Meeting**

-  Height Overlay
-  Map Sheet Boundary
-  Properties
-  Railway
-  Hydro Line

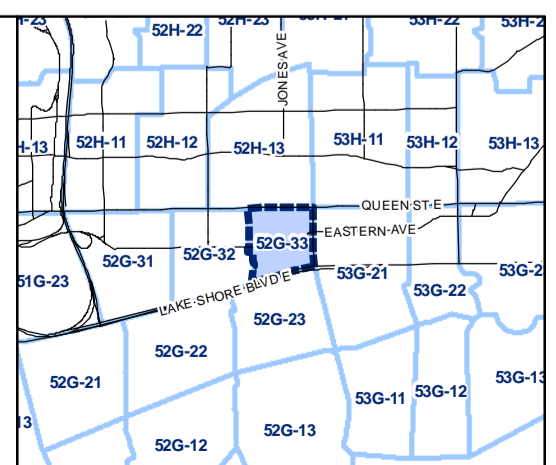


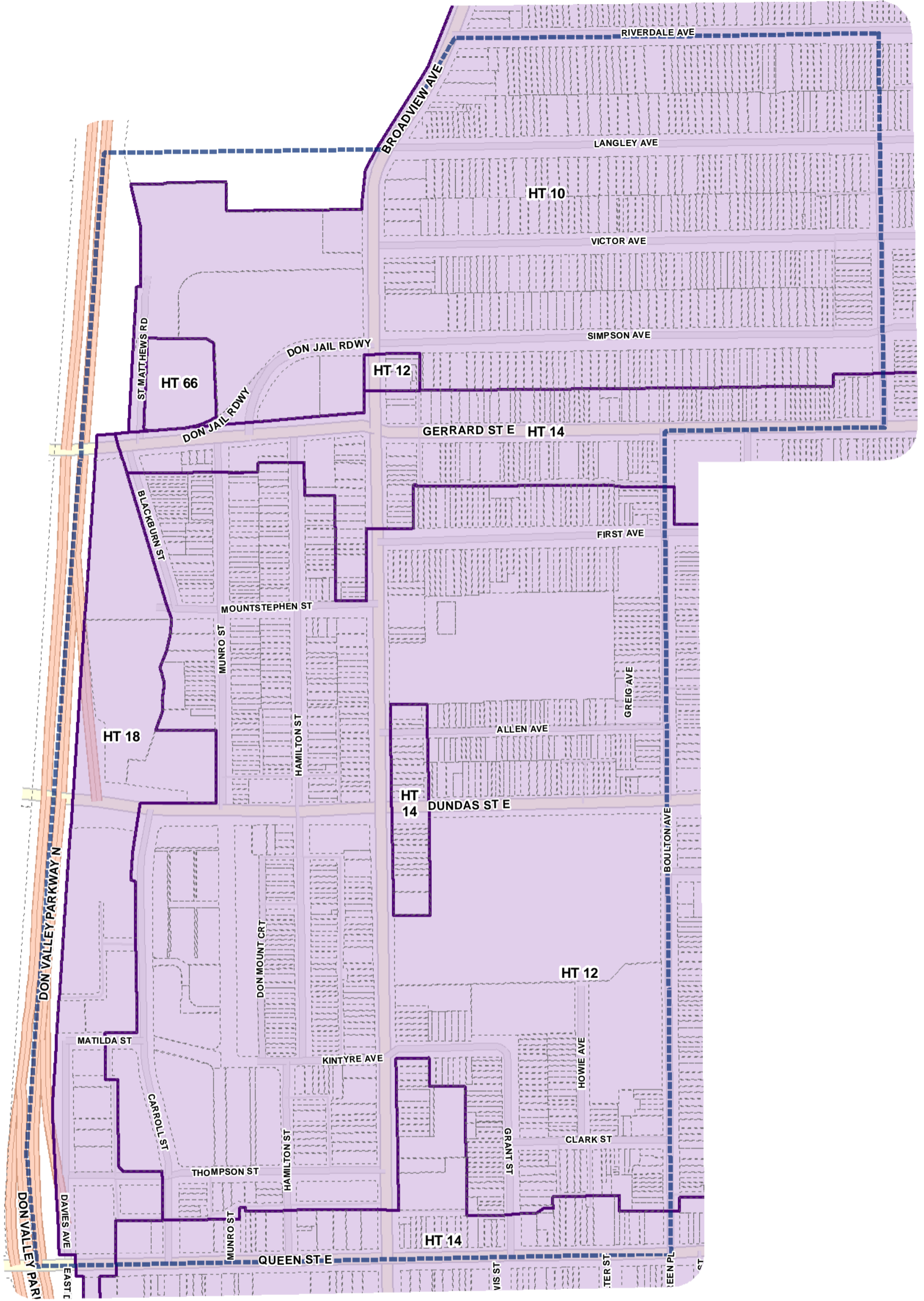


-  Height Overlay
-  Map Sheet Boundary
-  Properties
-  Railway
-  Hydro Line

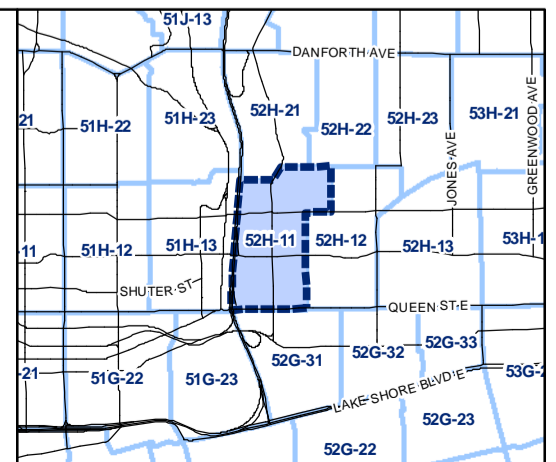
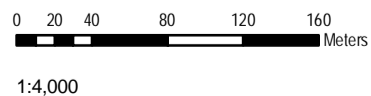


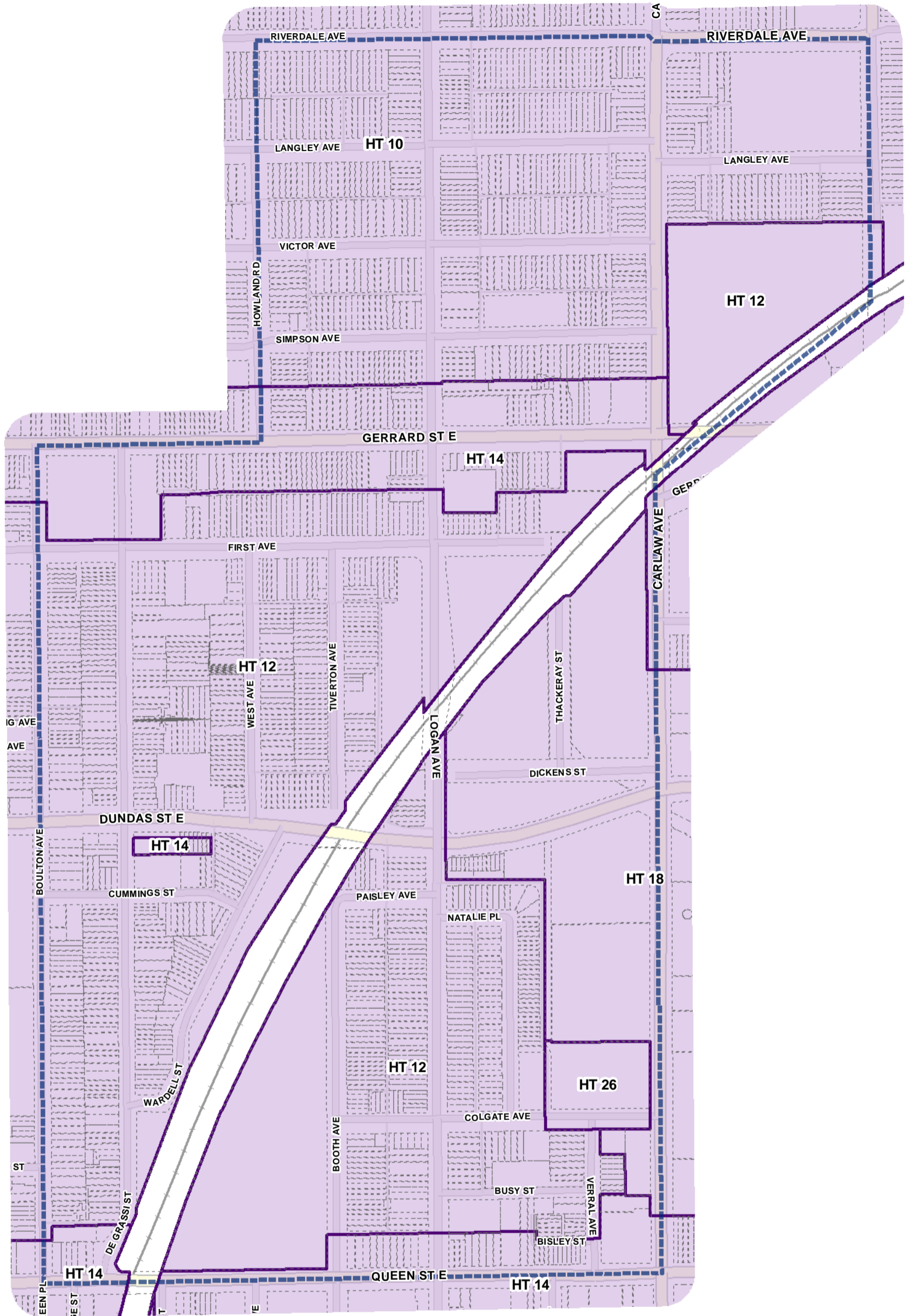
1:4,000








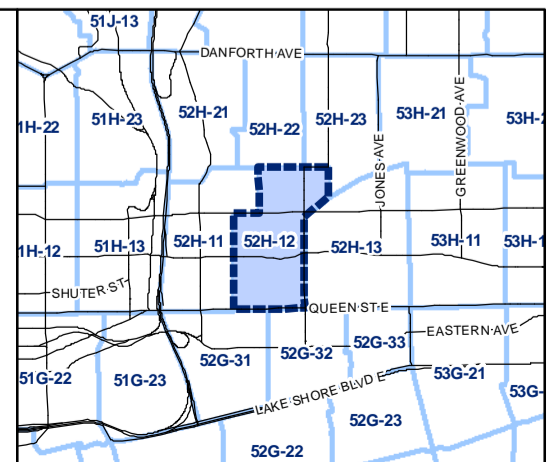
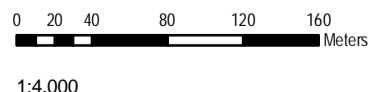


- Height Overlay
- Map Sheet Boundary
- Properties
- Railway
- Hydro Line

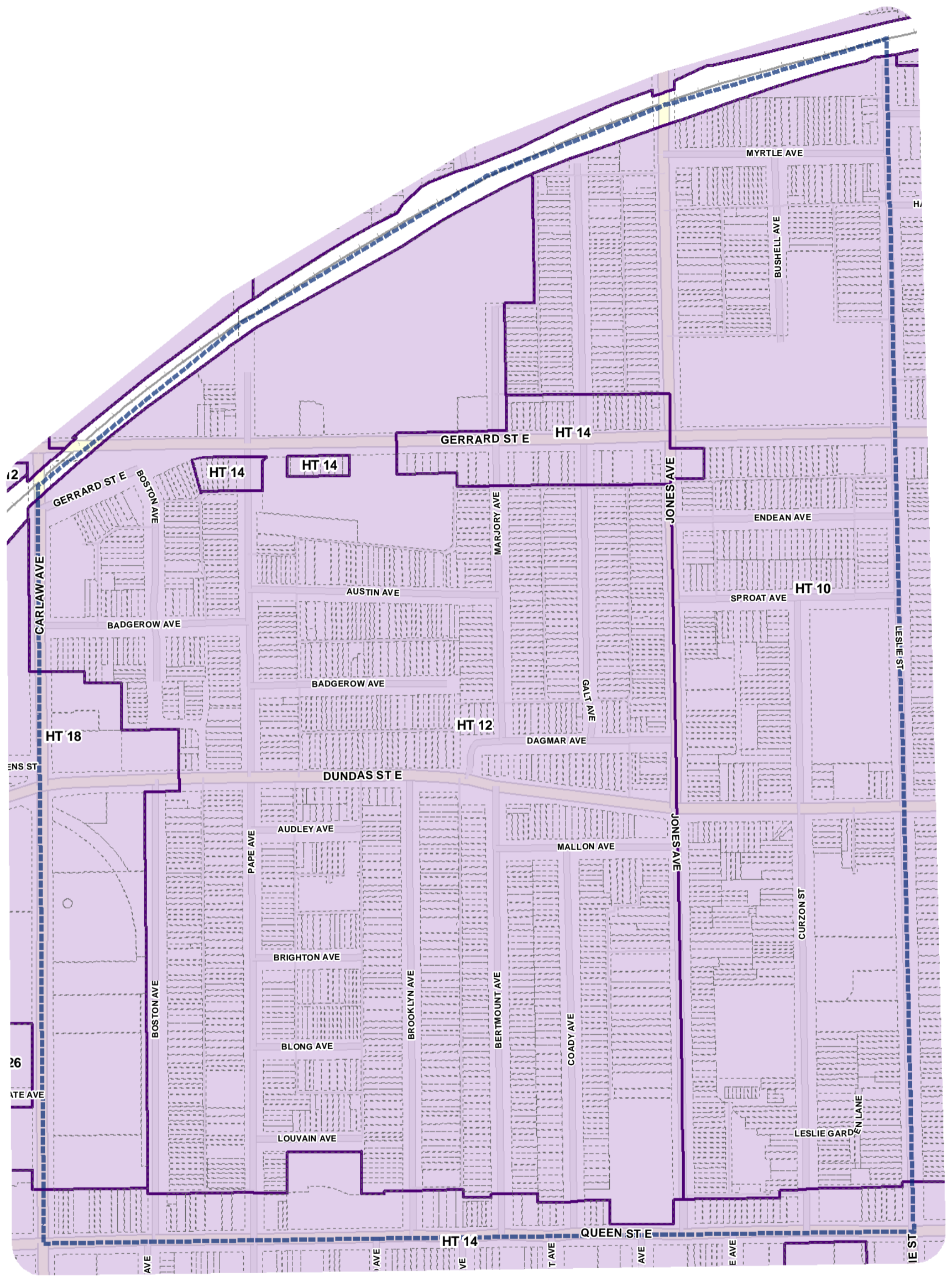




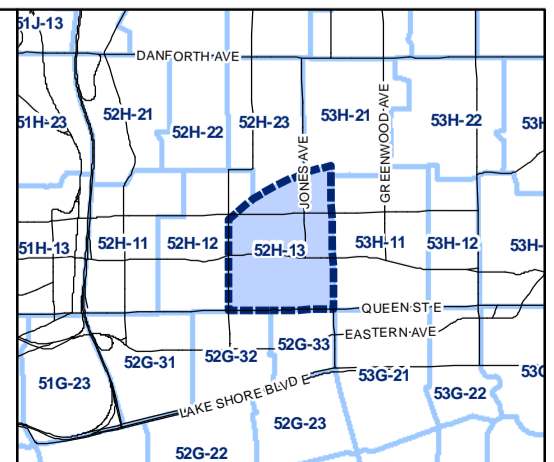
-  Height Overlay
-  Map Sheet Boundary
-  Properties
-  Railway
-  Hydro Line

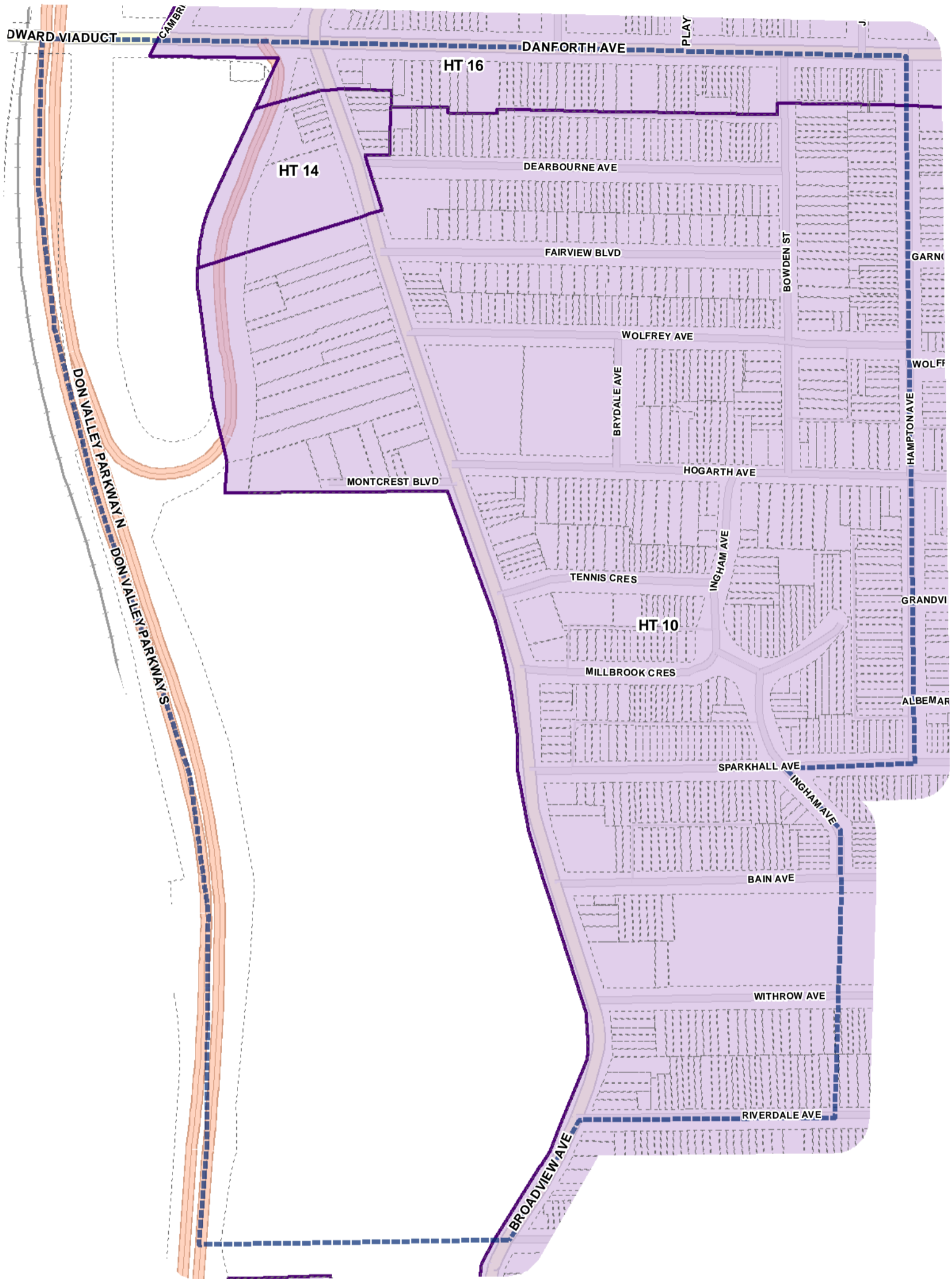




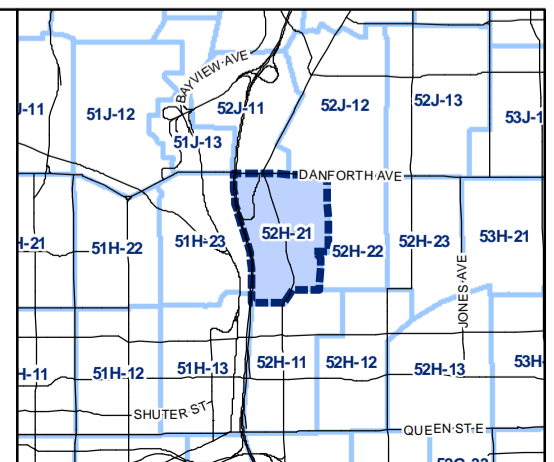


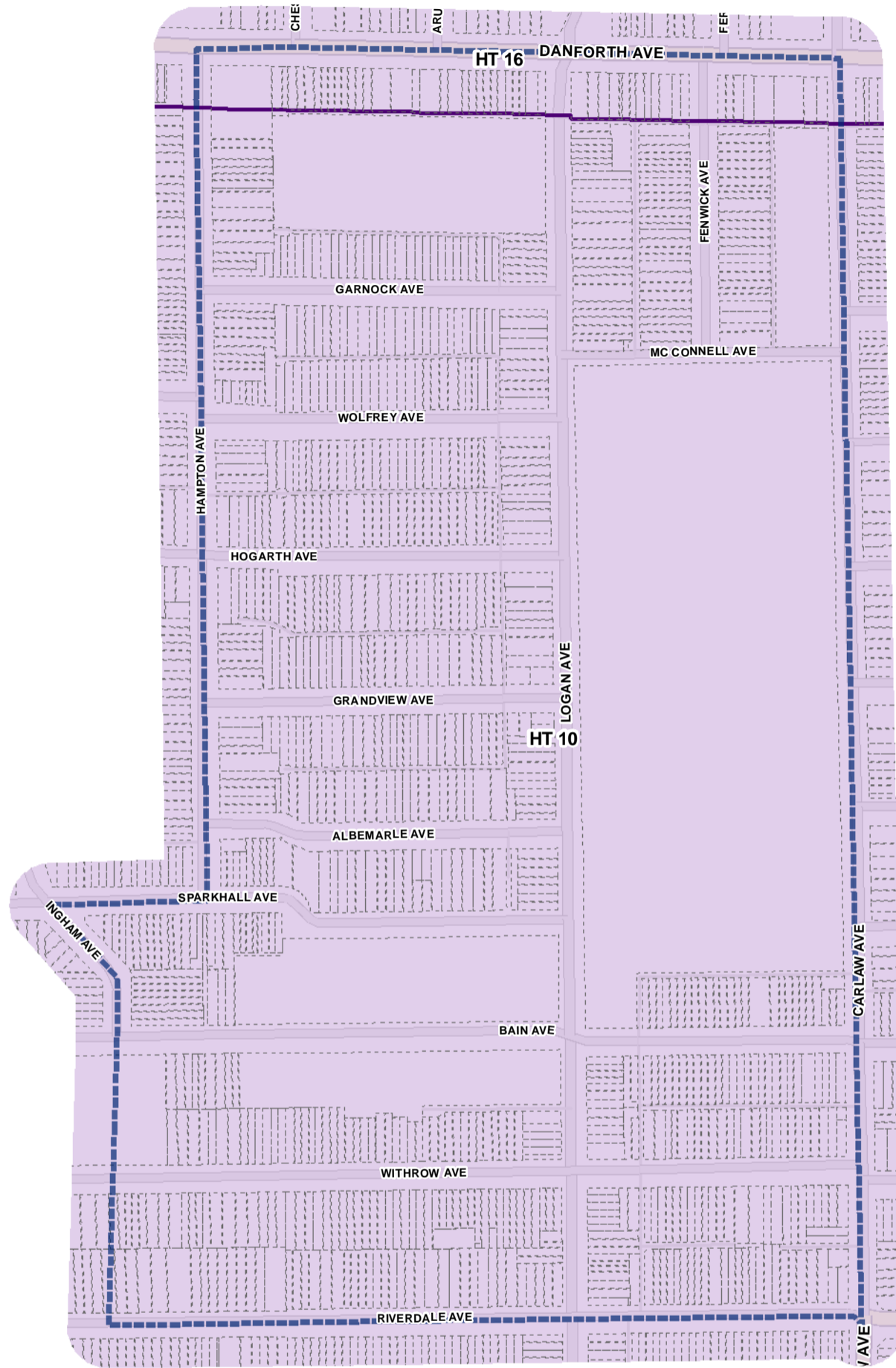
- Height Overlay
- Map Sheet Boundary
- Properties
- Railway
- Hydro Line





-  Height Overlay
-  Map Sheet Boundary
-  Properties
-  Railway
-  Hydro Line





-  Height Overlay
-  Map Sheet Boundary
-  Properties
-  Railway
-  Hydro Line

