




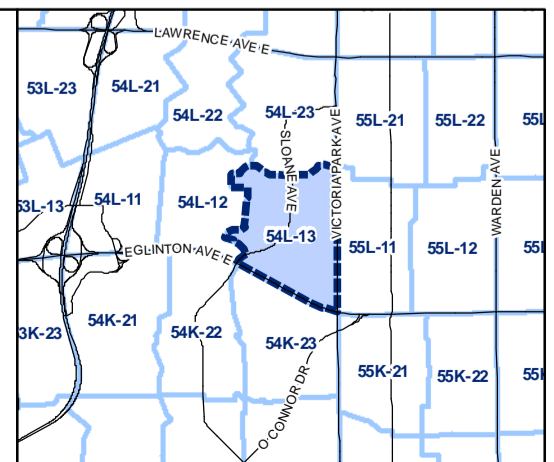
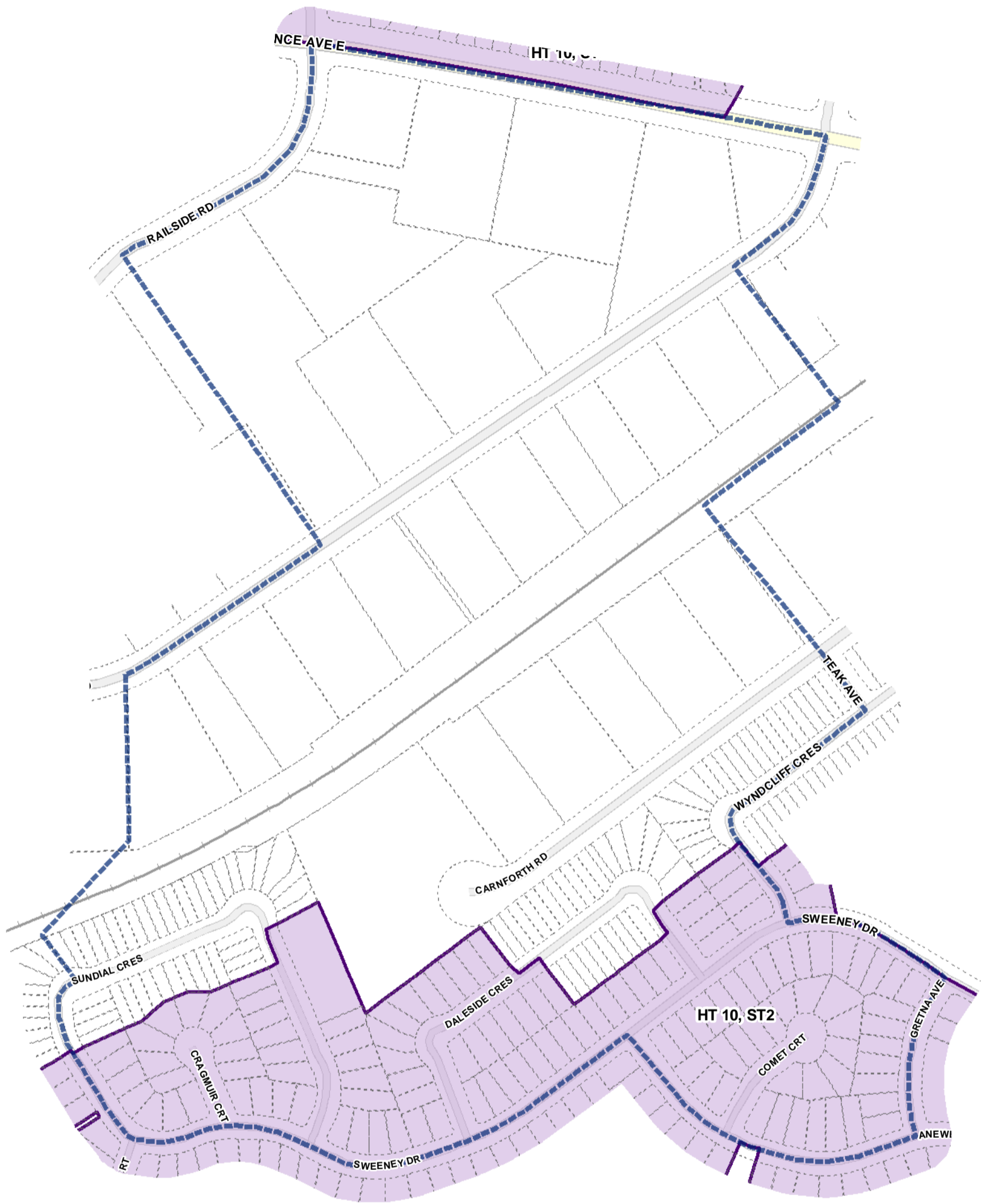







Height Overlay Map

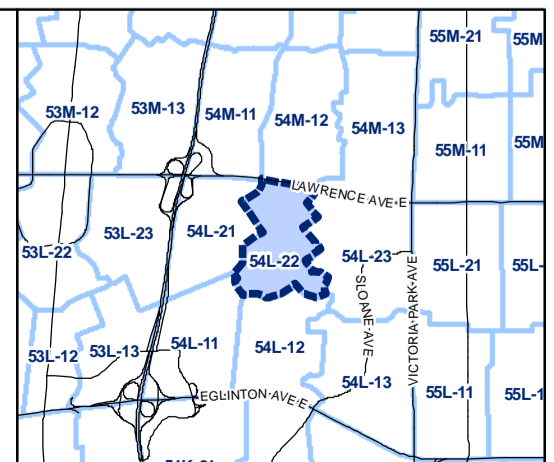
April 21, 2010
Planning & Growth Management
Committee Meeting

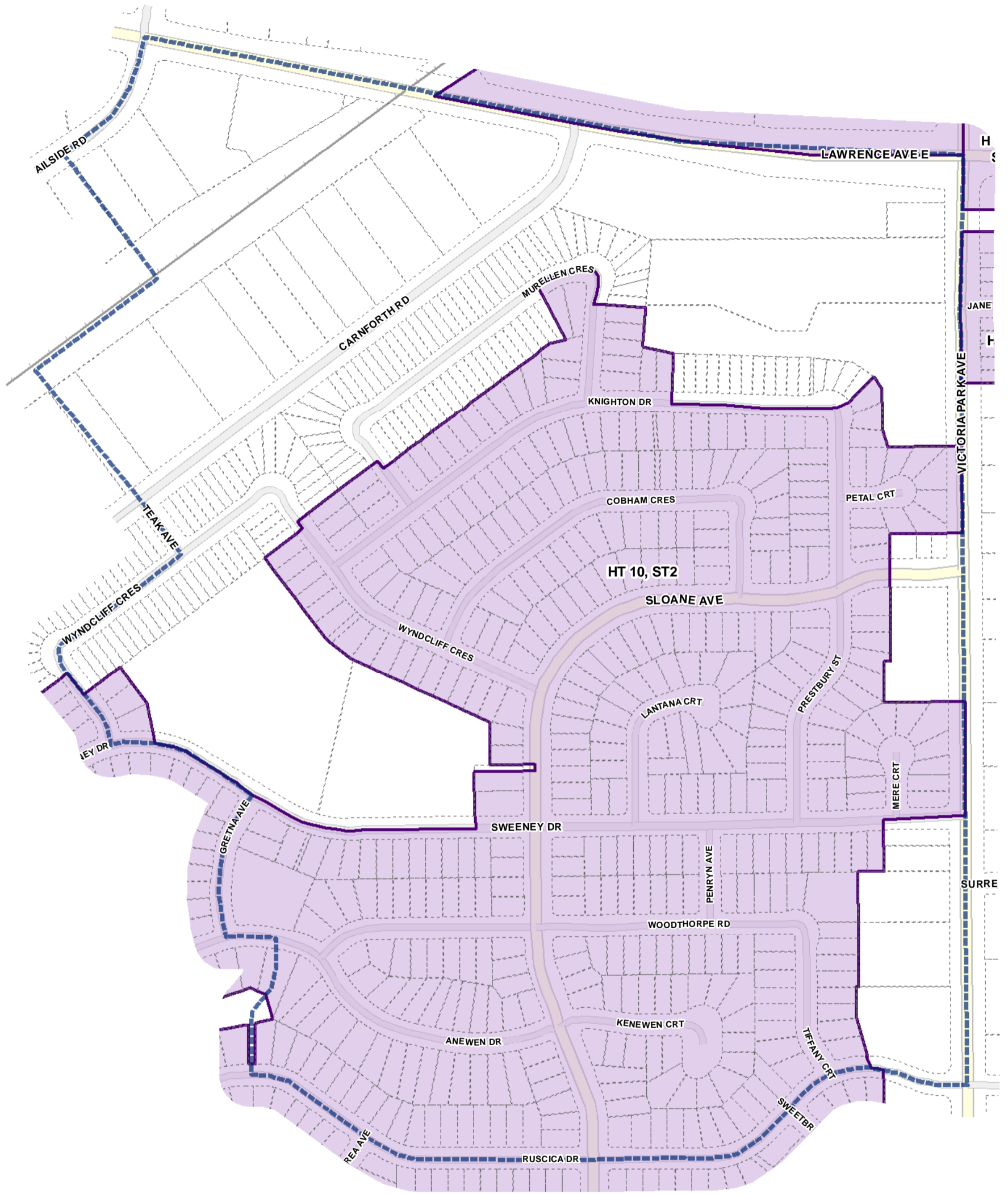
-  Height Overlay
-  Map Sheet Boundary
-  Properties
-  Railway
-  Hydro Line








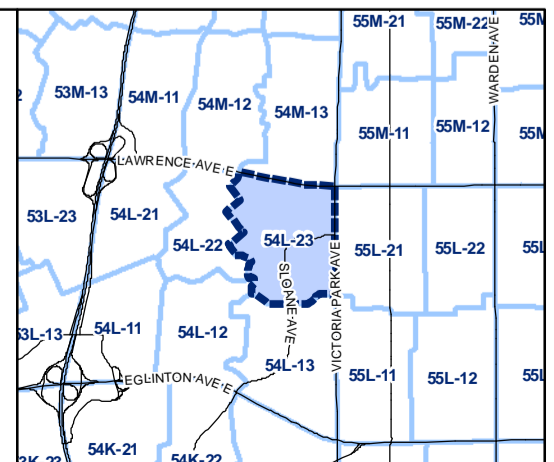
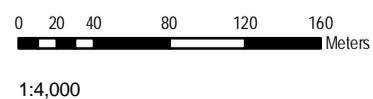


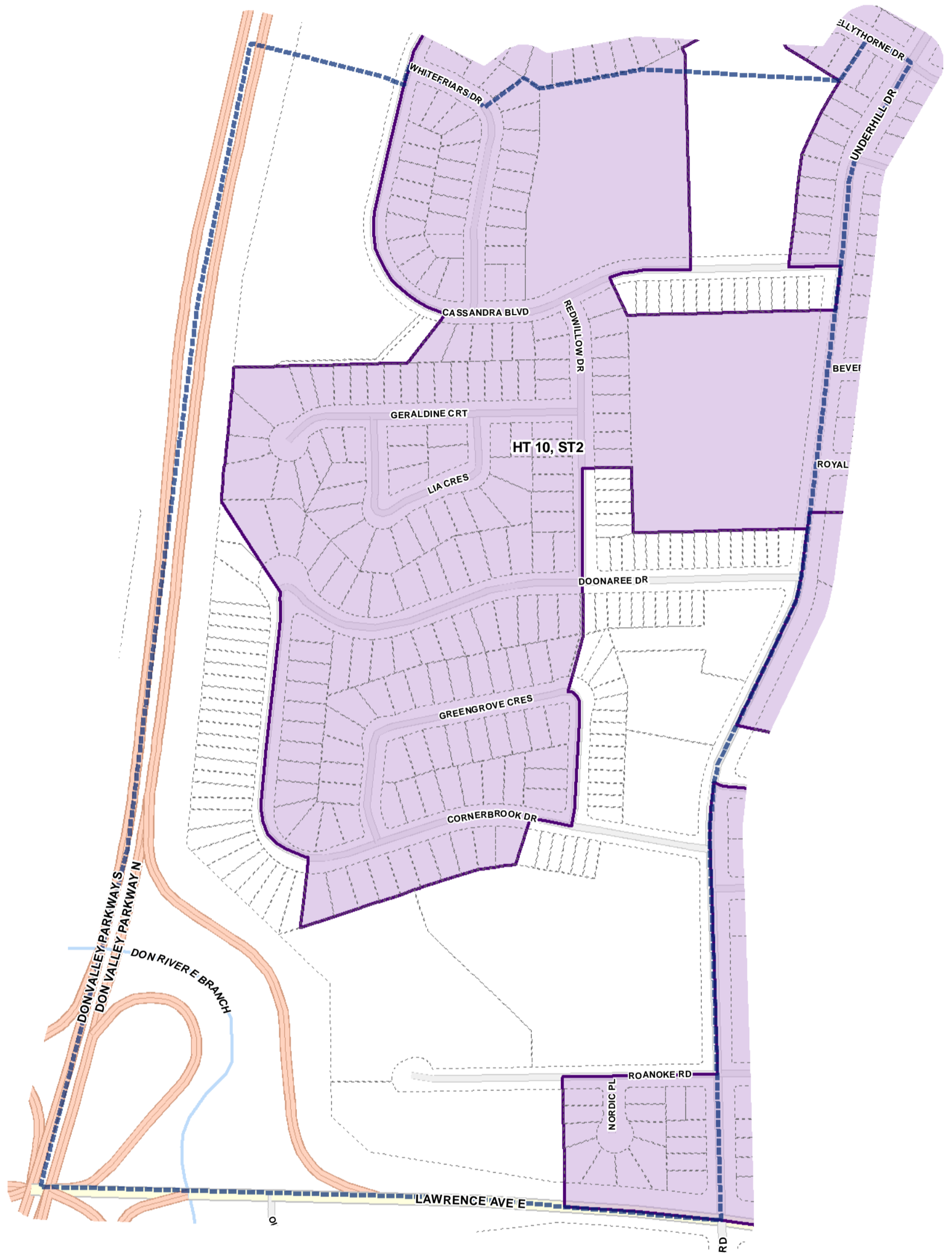
-  Height Overlay
-  Map Sheet Boundary
-  Properties
-  Railway
-  Hydro Line








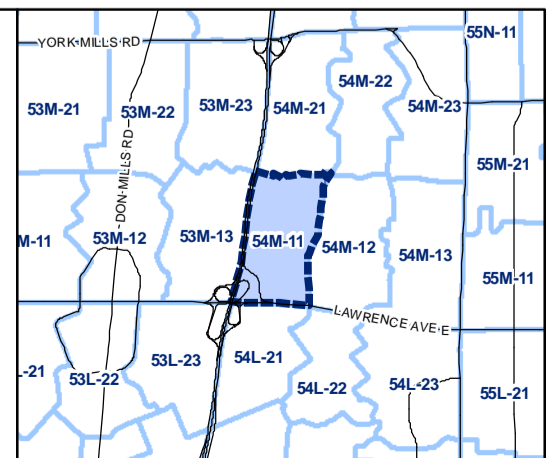
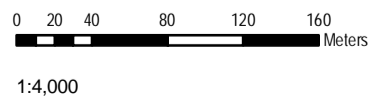


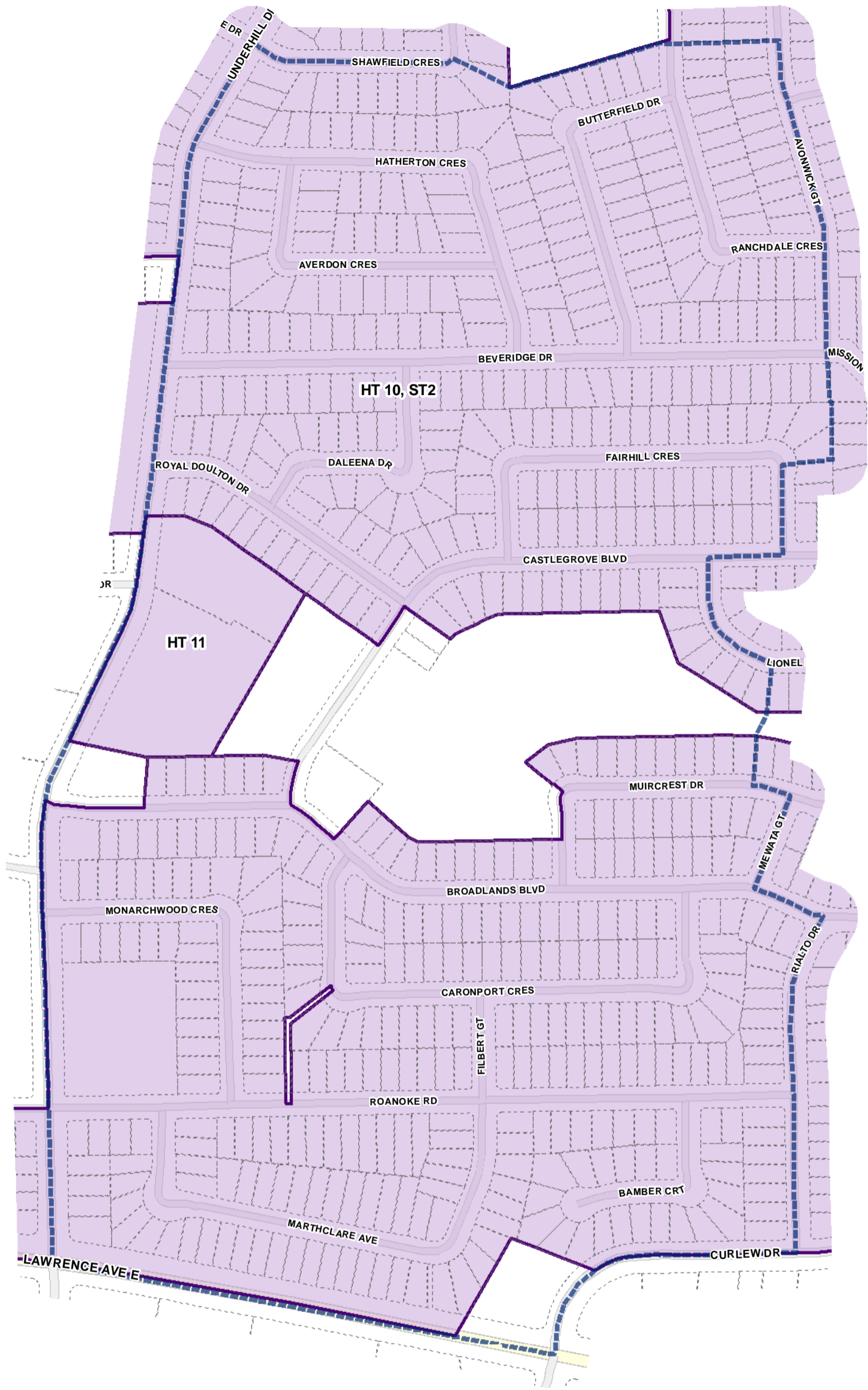
-  Height Overlay
-  Map Sheet Boundary
-  Properties
-  Railway
-  Hydro Line



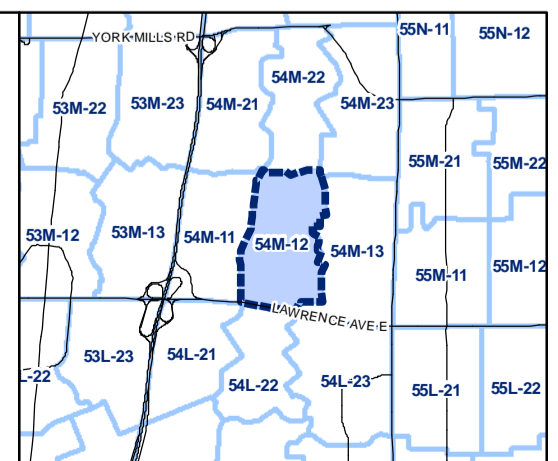
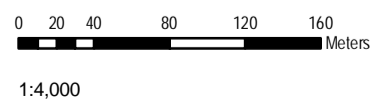


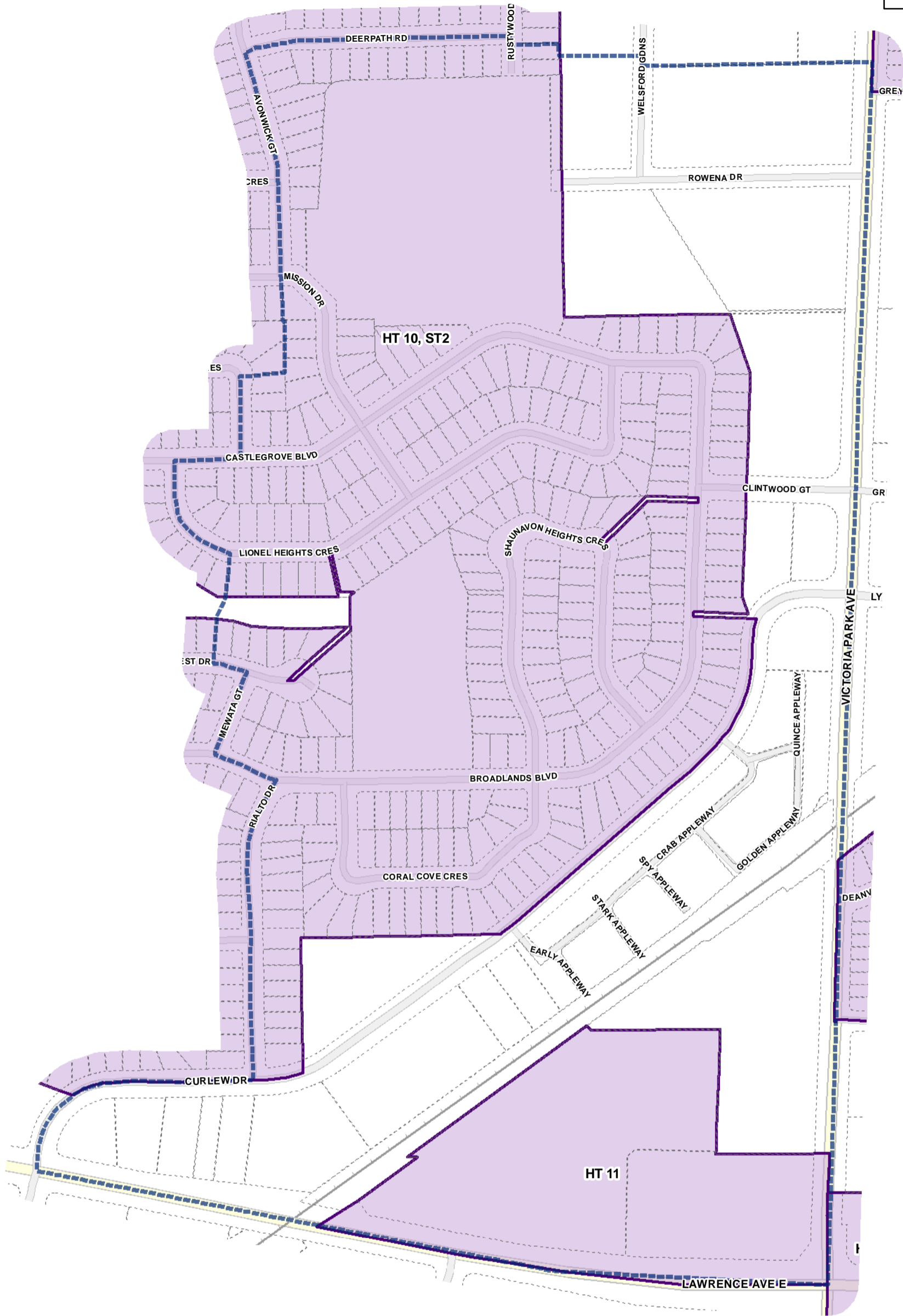
-  Height Overlay
-  Map Sheet Boundary
-  Properties
-  Railway
-  Hydro Line








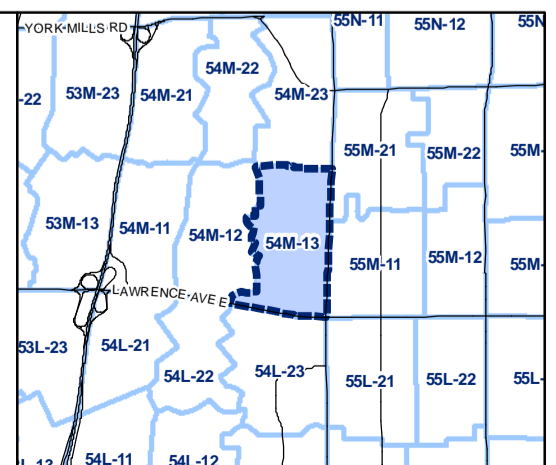
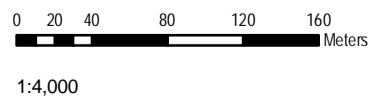


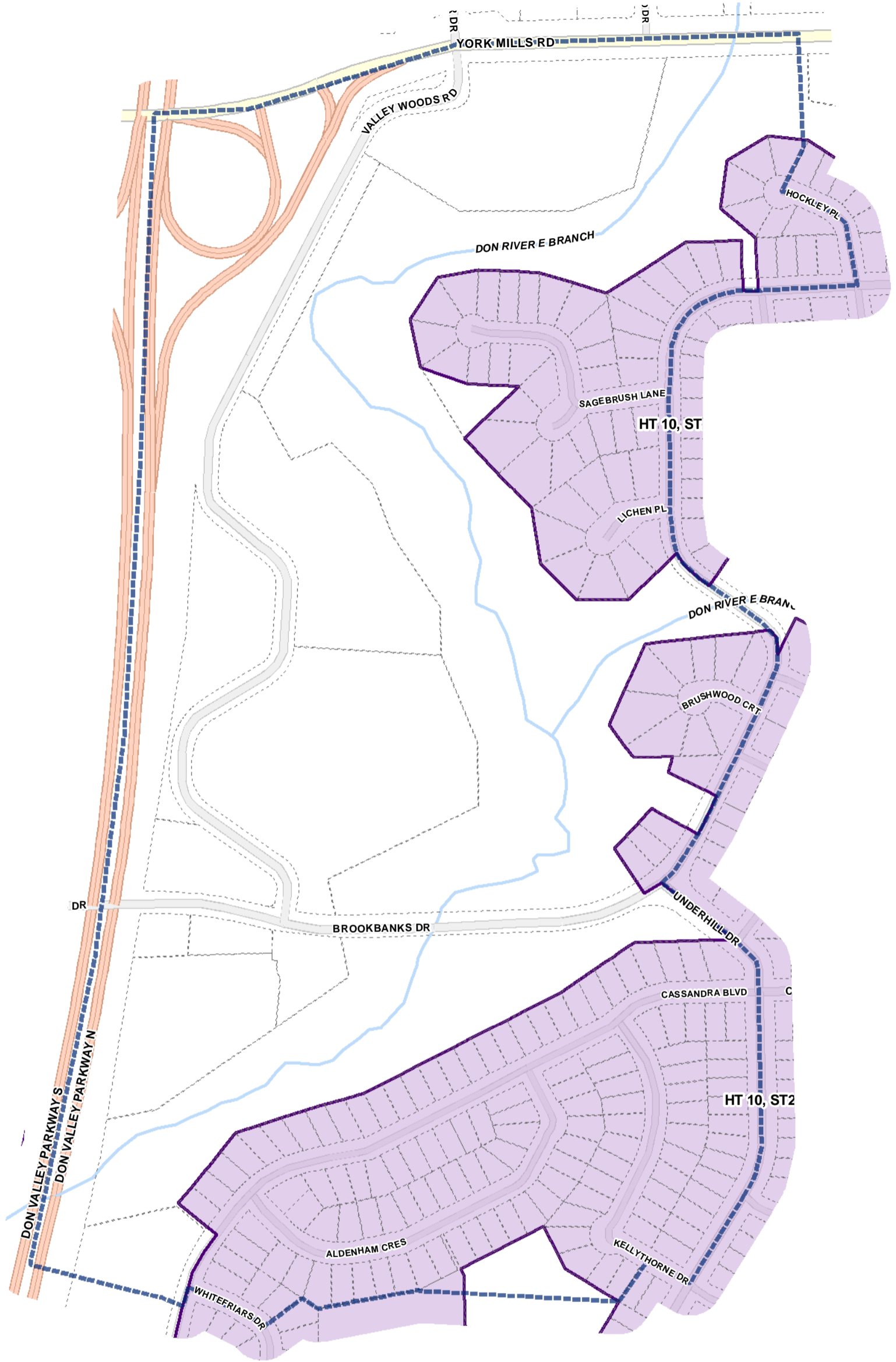
-  Height Overlay
-  Map Sheet Boundary
-  Properties
-  Railway
-  Hydro Line








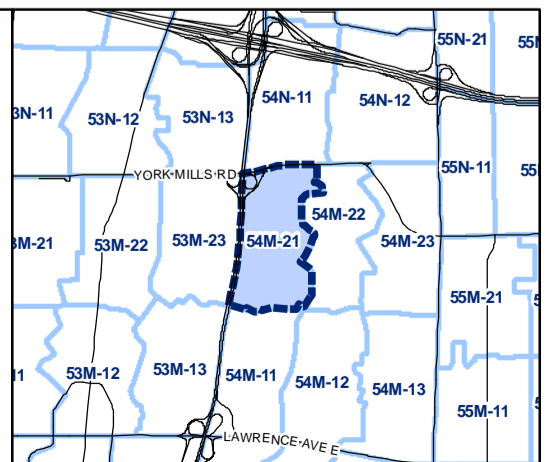
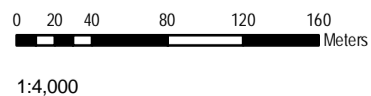


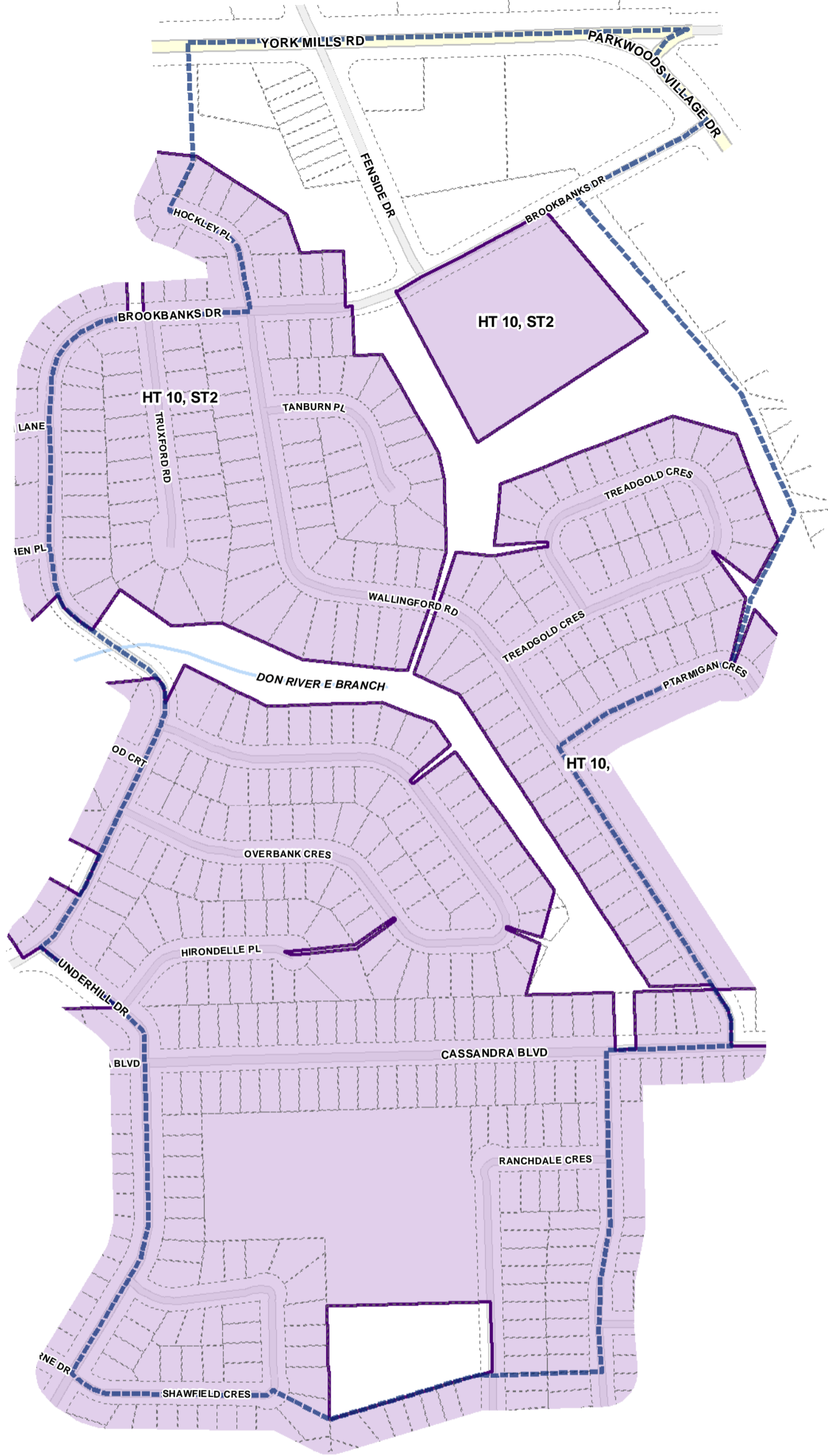
-  Height Overlay
-  Map Sheet Boundary
-  Properties
-  Railway
-  Hydro Line








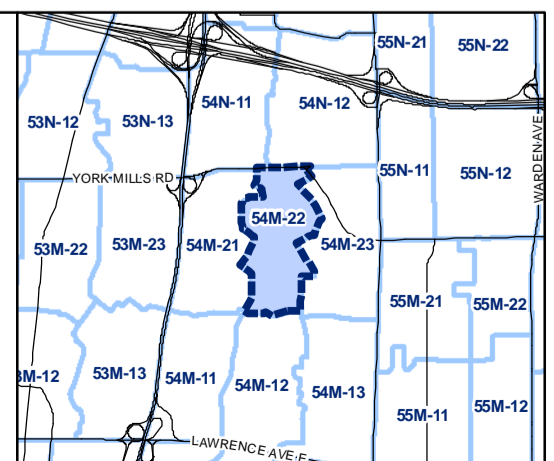
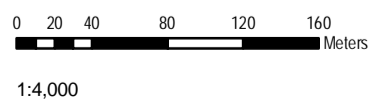


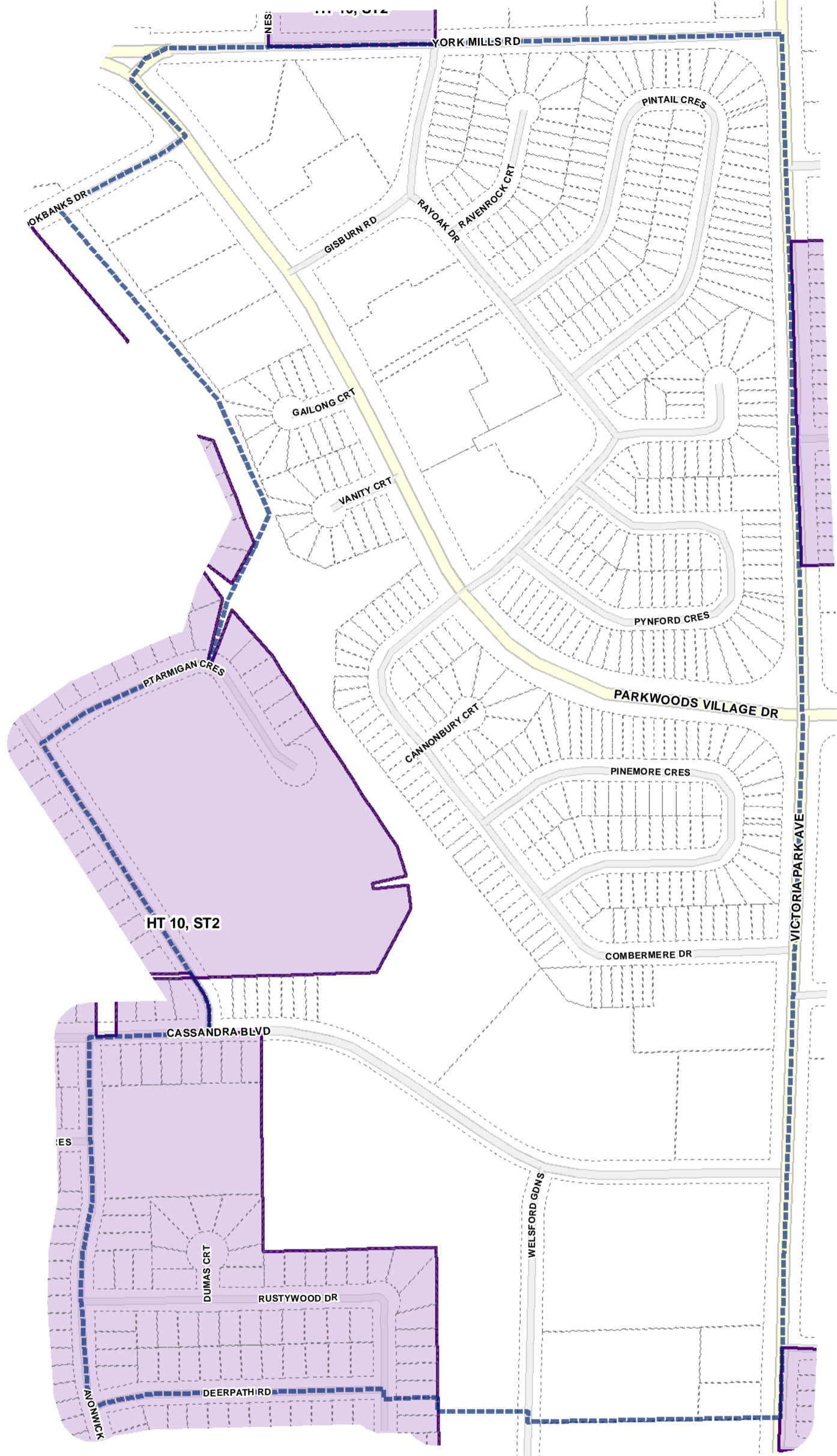
-  Height Overlay
-  Map Sheet Boundary
-  Properties
-  Railway
-  Hydro Line



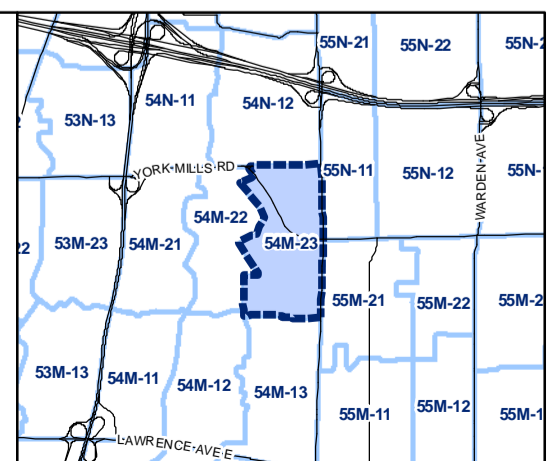
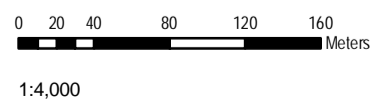


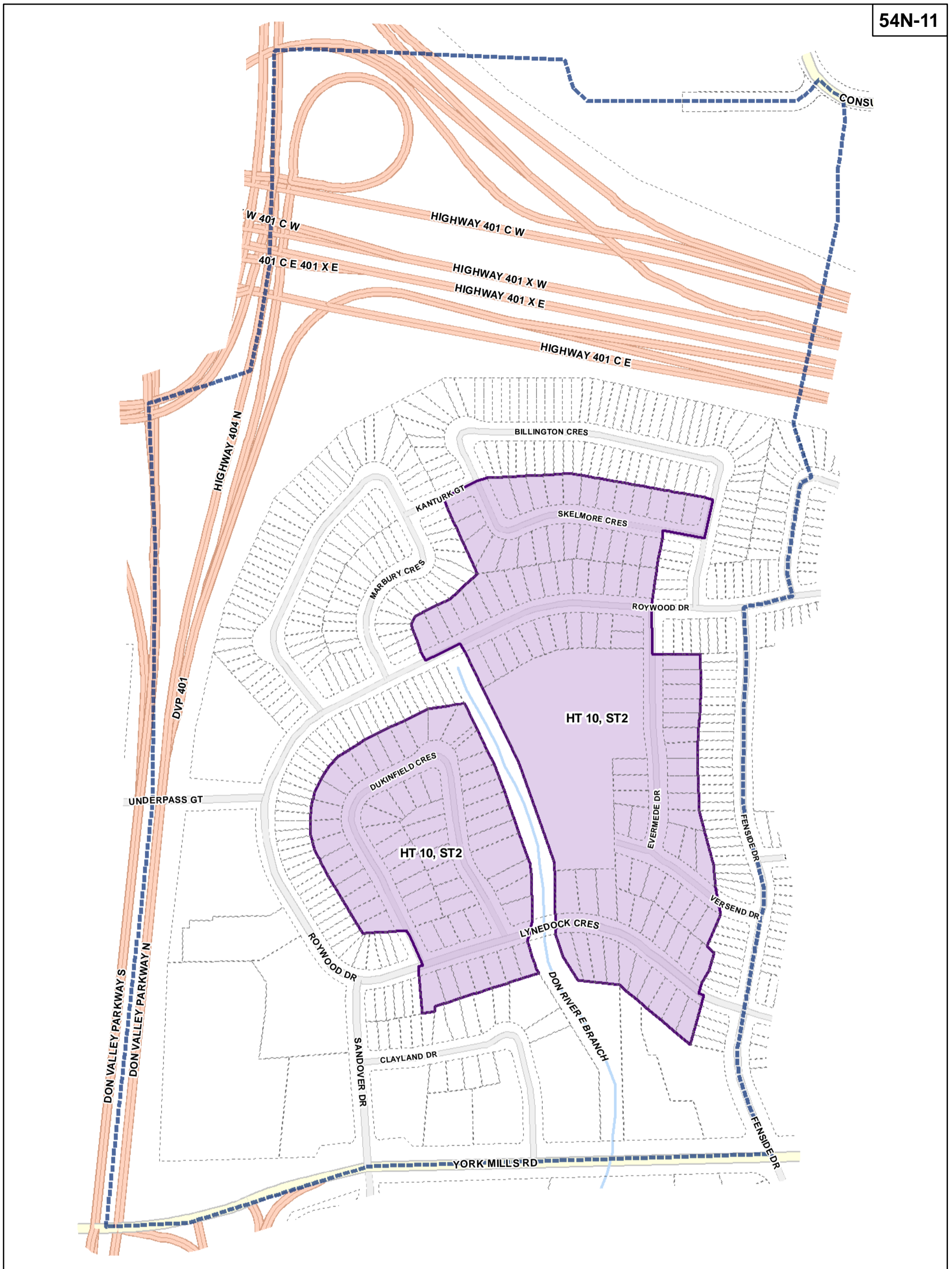
-  Height Overlay
-  Map Sheet Boundary
-  Properties
-  Railway
-  Hydro Line



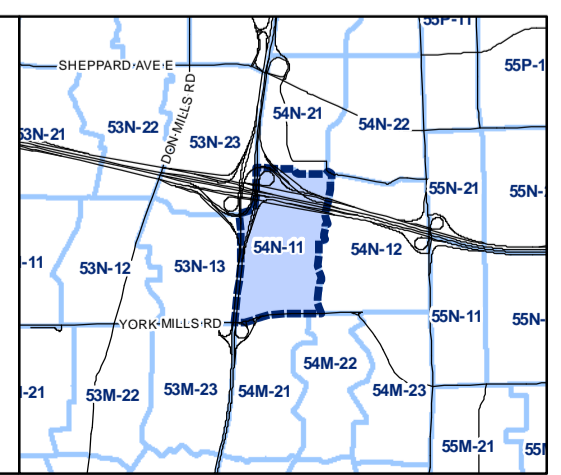
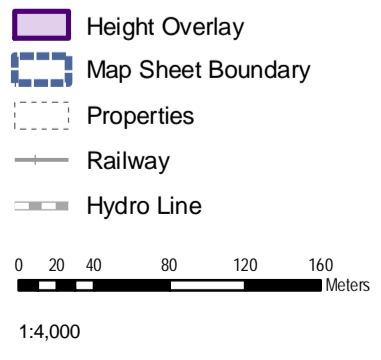


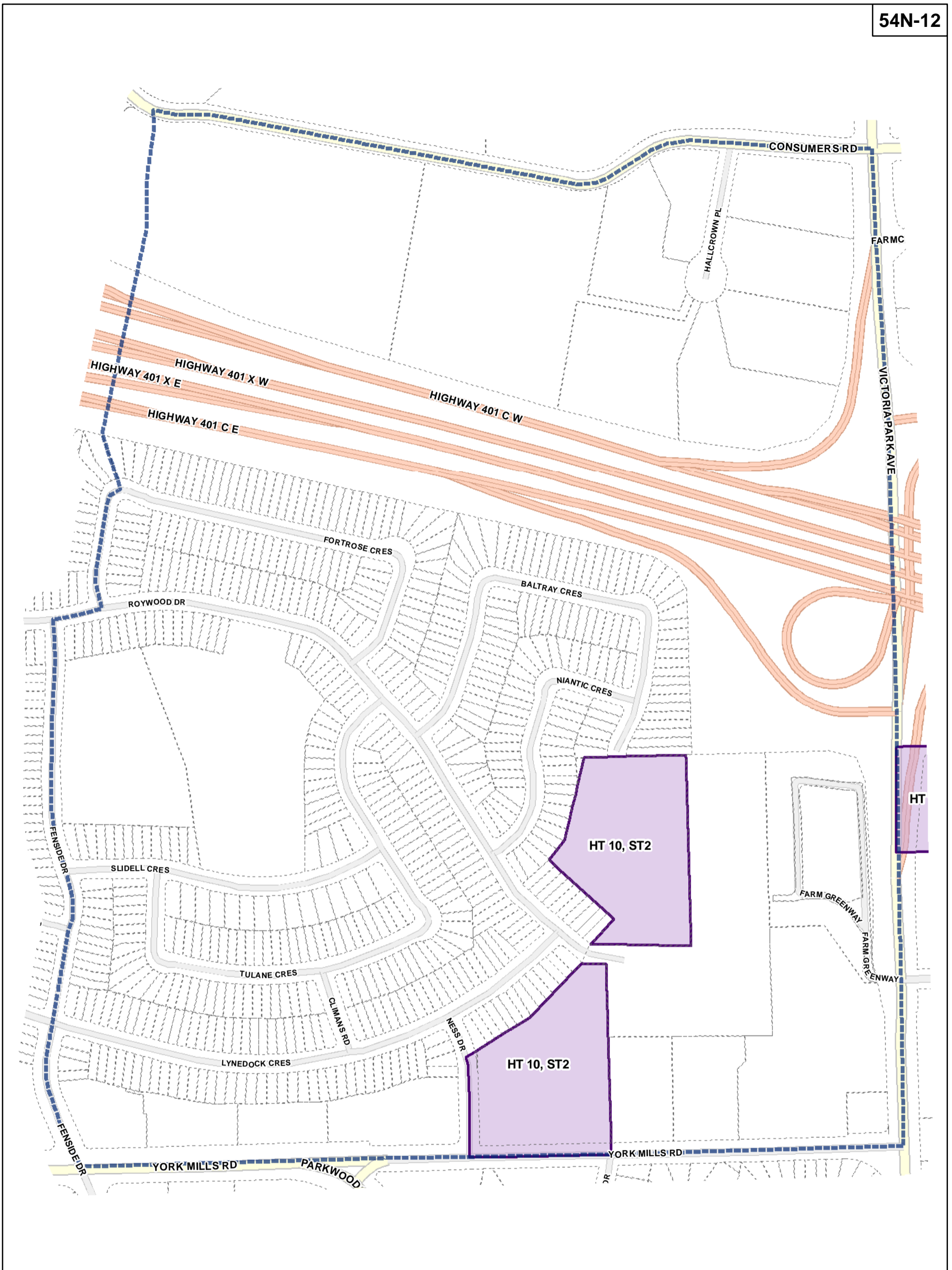
-  Height Overlay
-  Map Sheet Boundary
-  Properties
-  Railway
-  Hydro Line








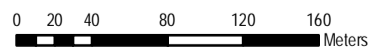


Height Overlay Map

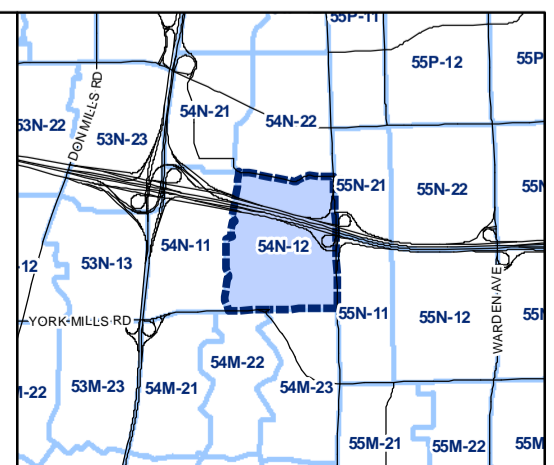


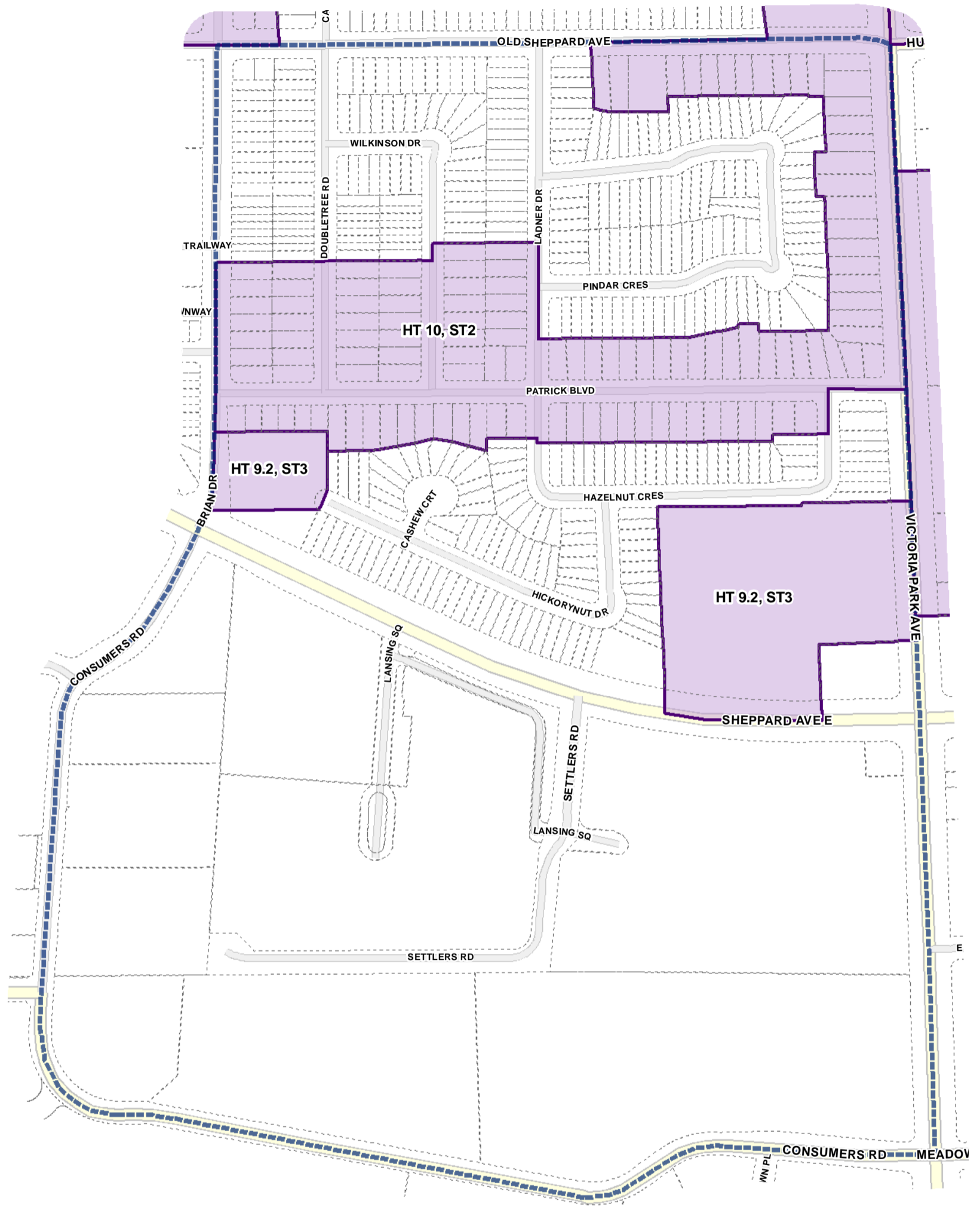


-  Height Overlay
-  Map Sheet Boundary
-  Properties
-  Railway
-  Hydro Line

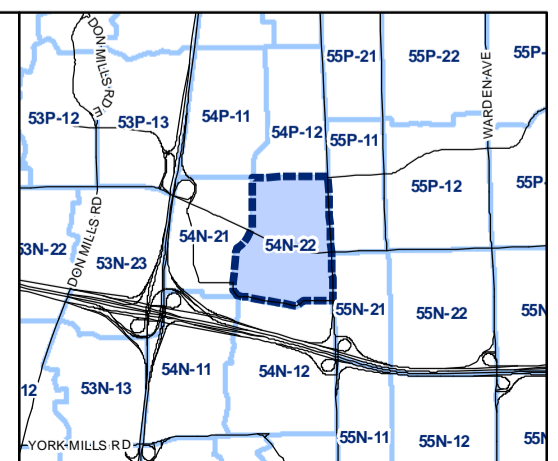
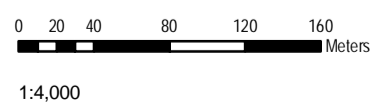


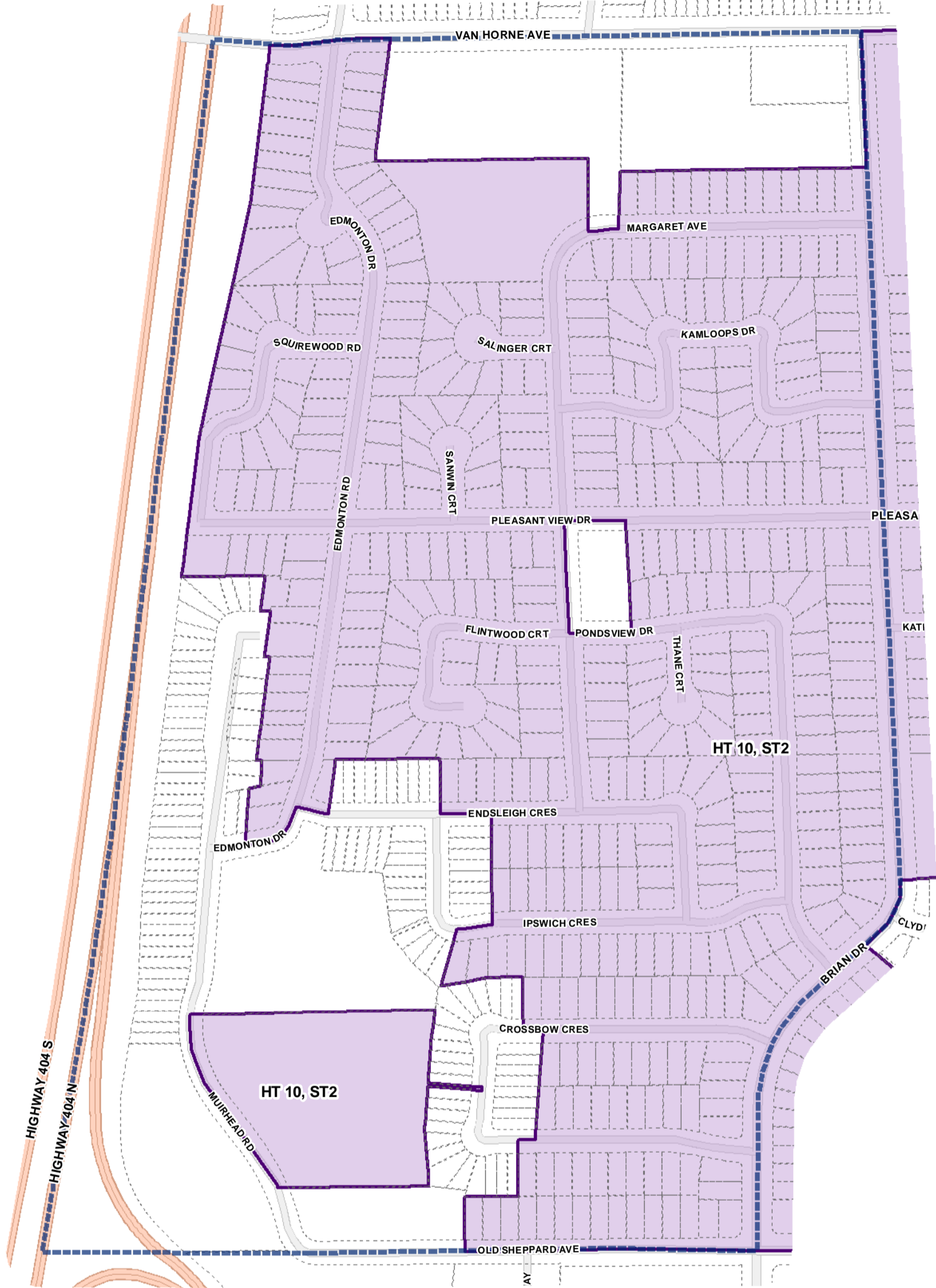
1:4,000








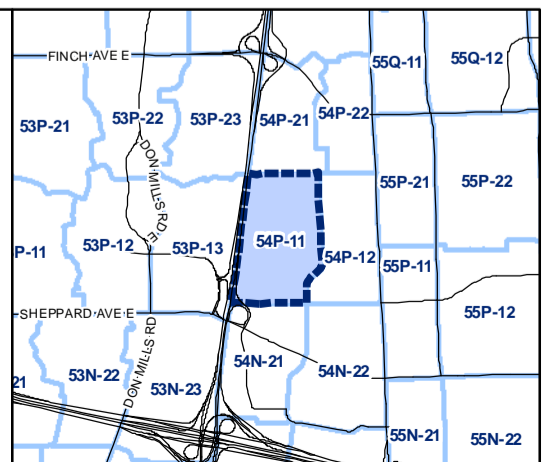


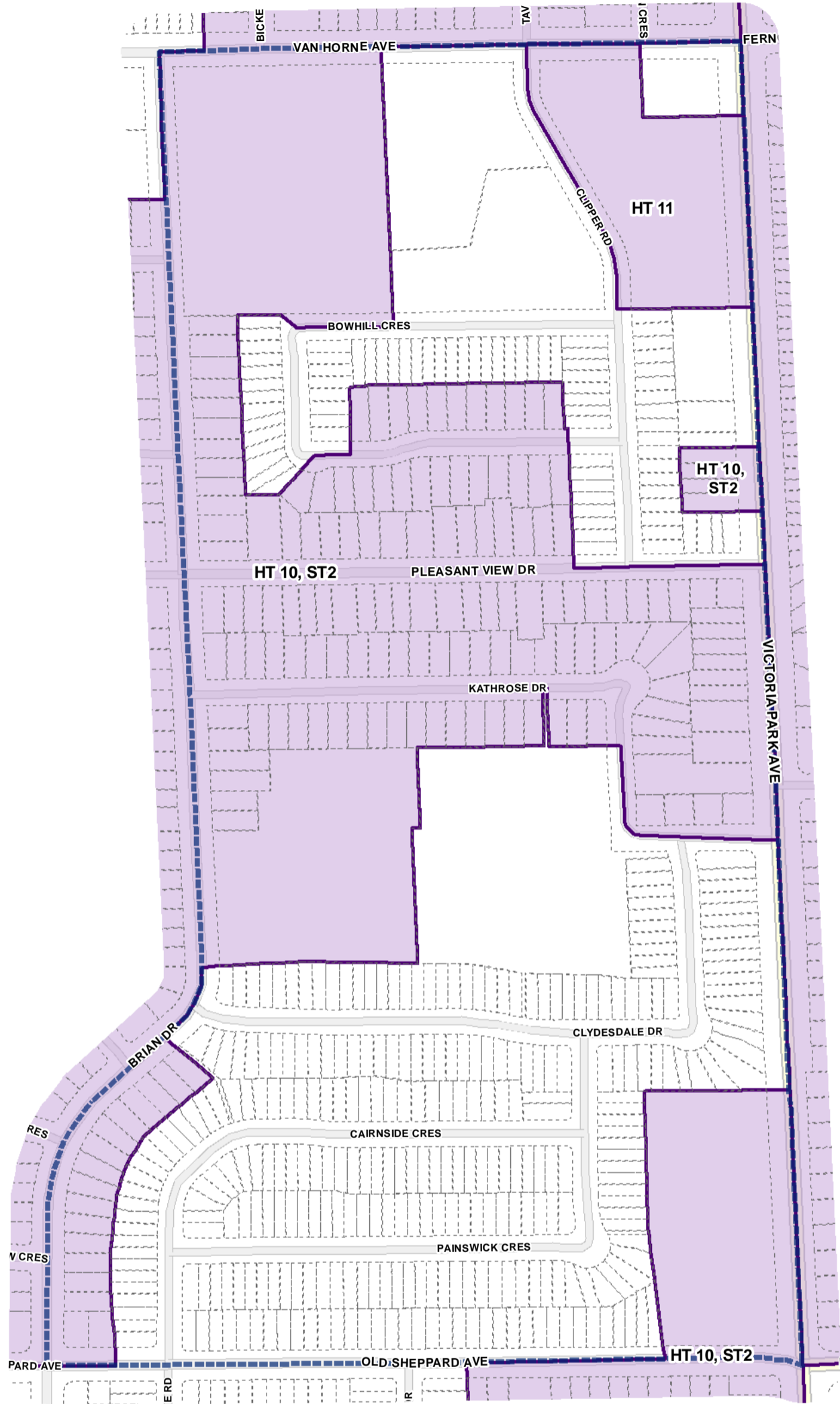
-  Height Overlay
-  Map Sheet Boundary
-  Properties
-  Railway
-  Hydro Line








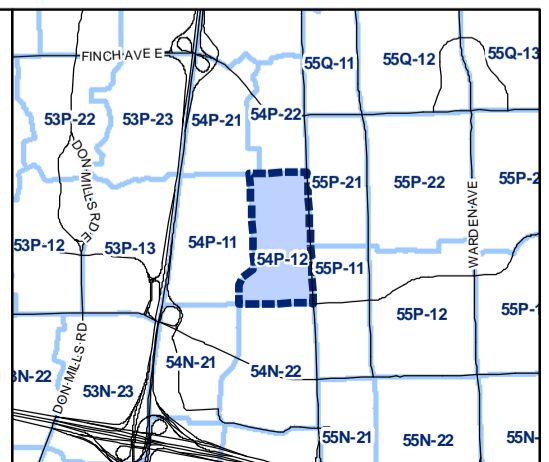
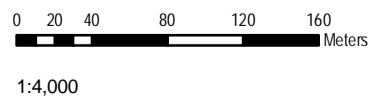


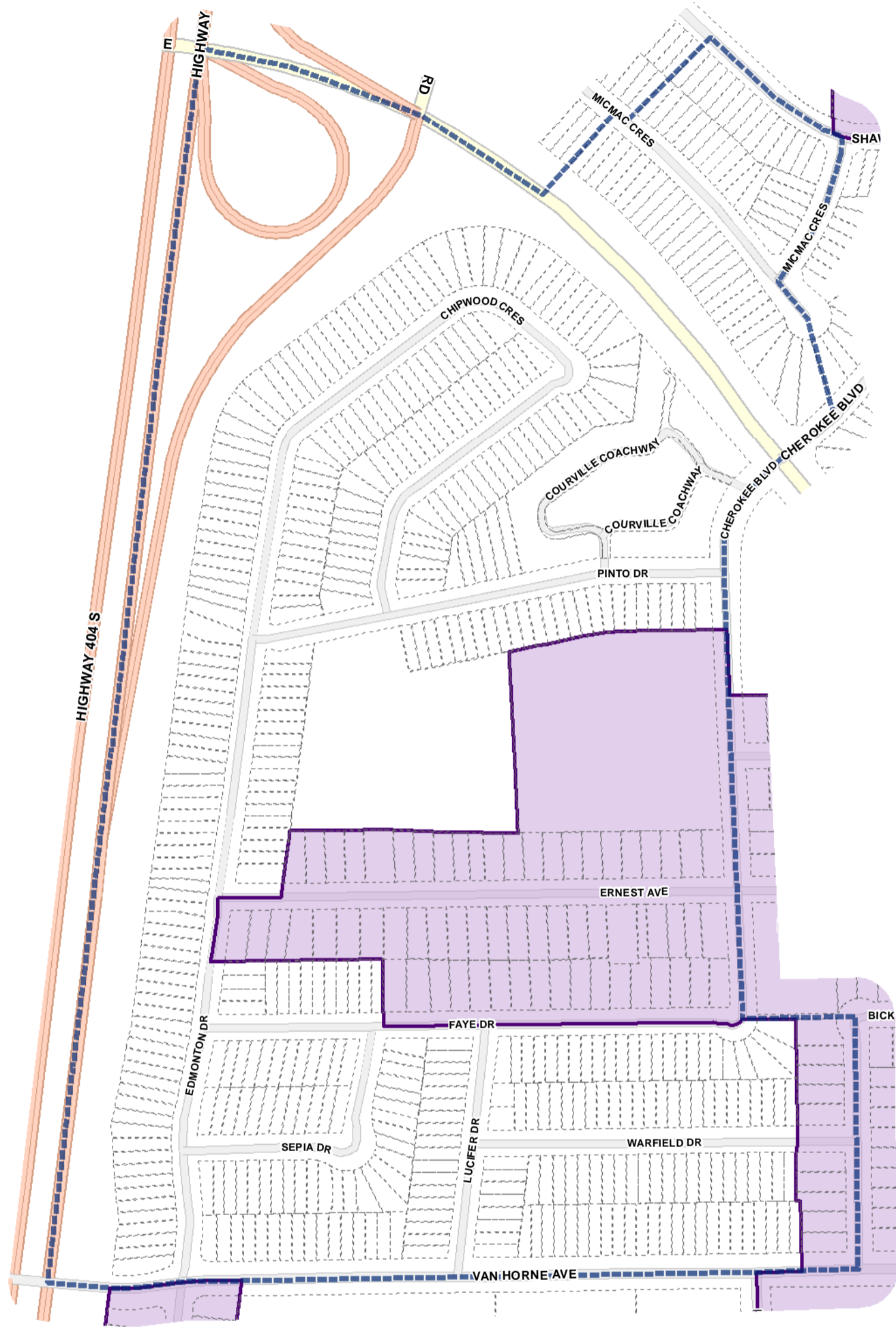
-  Height Overlay
-  Map Sheet Boundary
-  Properties
-  Railway
-  Hydro Line








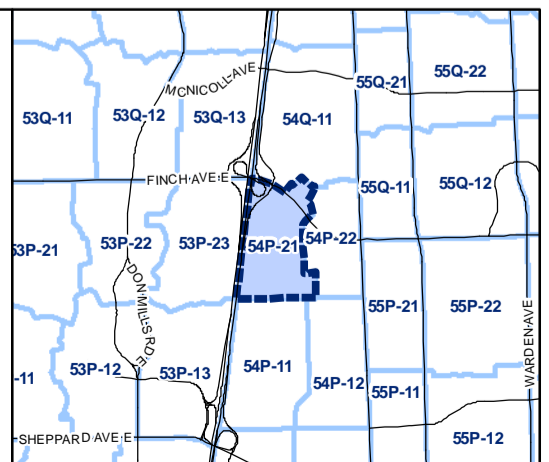
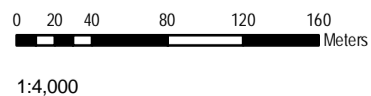


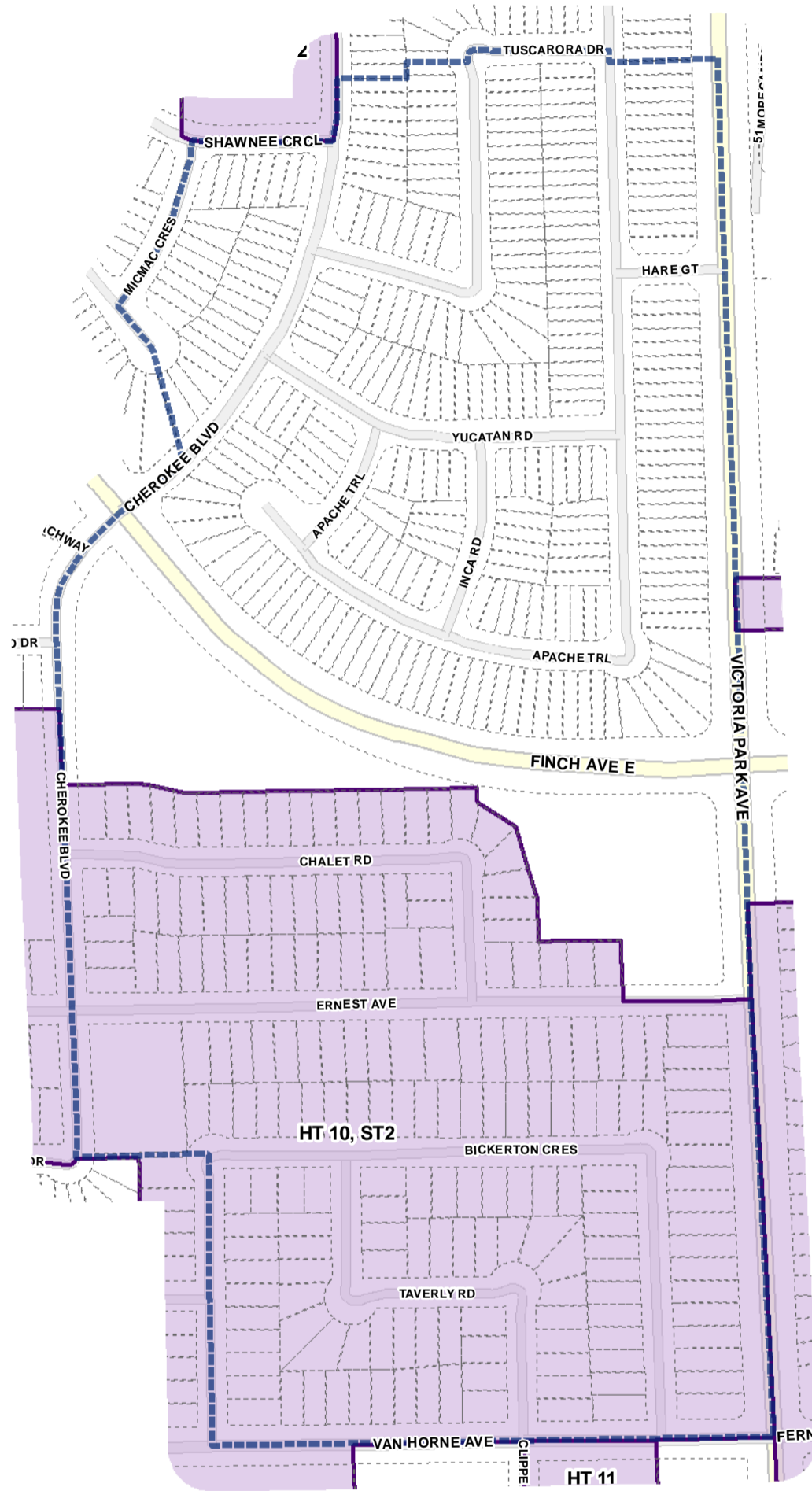
-  Height Overlay
-  Map Sheet Boundary
-  Properties
-  Railway
-  Hydro Line








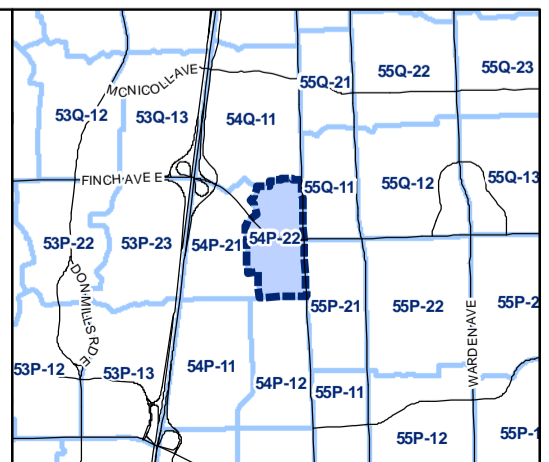
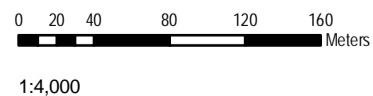


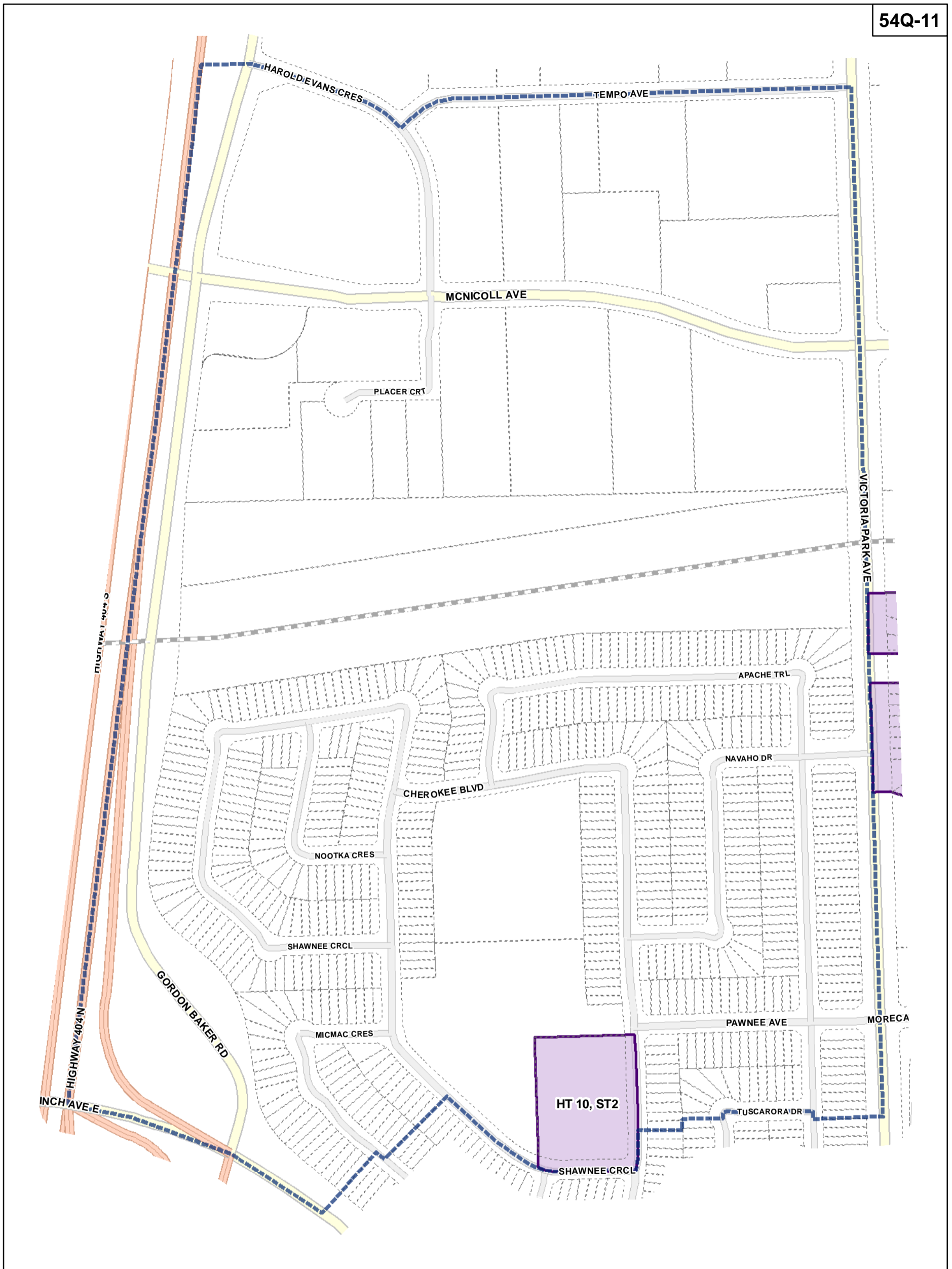
-  Height Overlay
-  Map Sheet Boundary
-  Properties
-  Railway
-  Hydro Line





-  Height Overlay
-  Map Sheet Boundary
-  Properties
-  Railway
-  Hydro Line

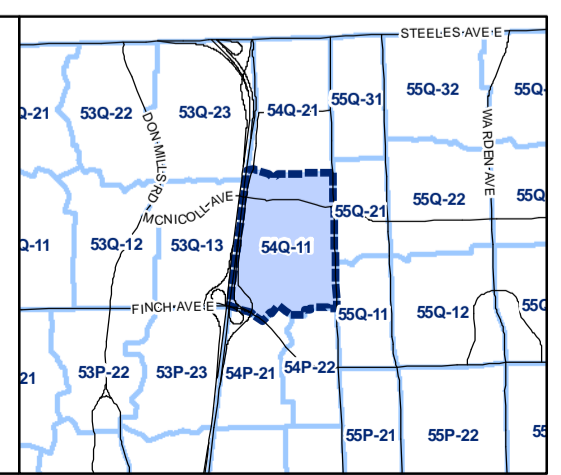
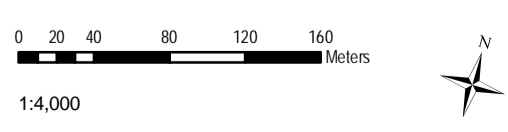


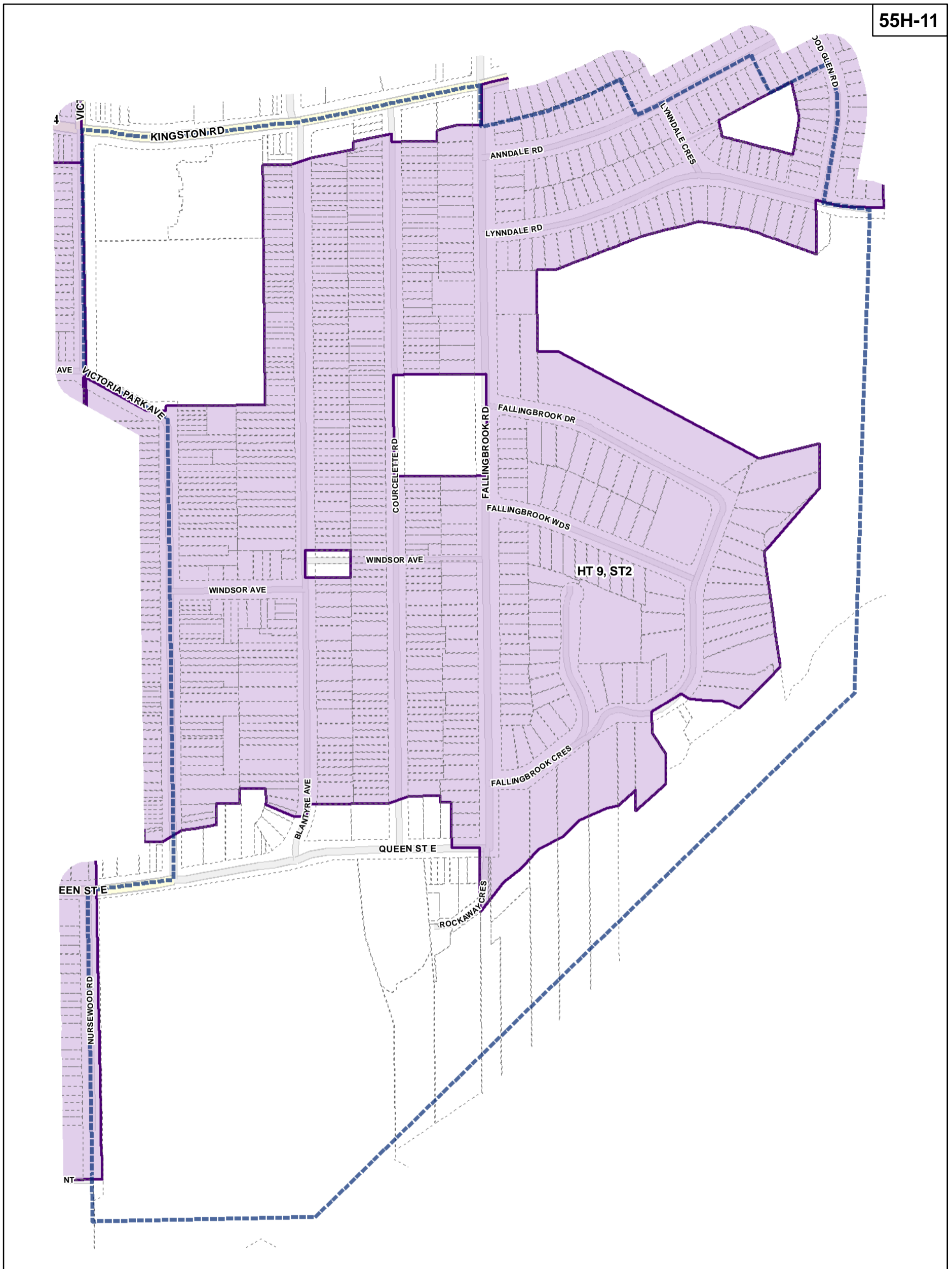







Height Overlay Map

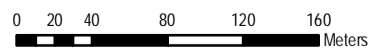
April 21, 2010
Planning & Growth Management
Committee Meeting

- Height Overlay
- Map Sheet Boundary
- Properties
- Railway
- Hydro Line

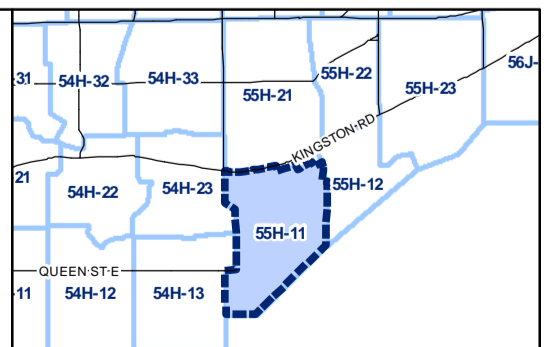


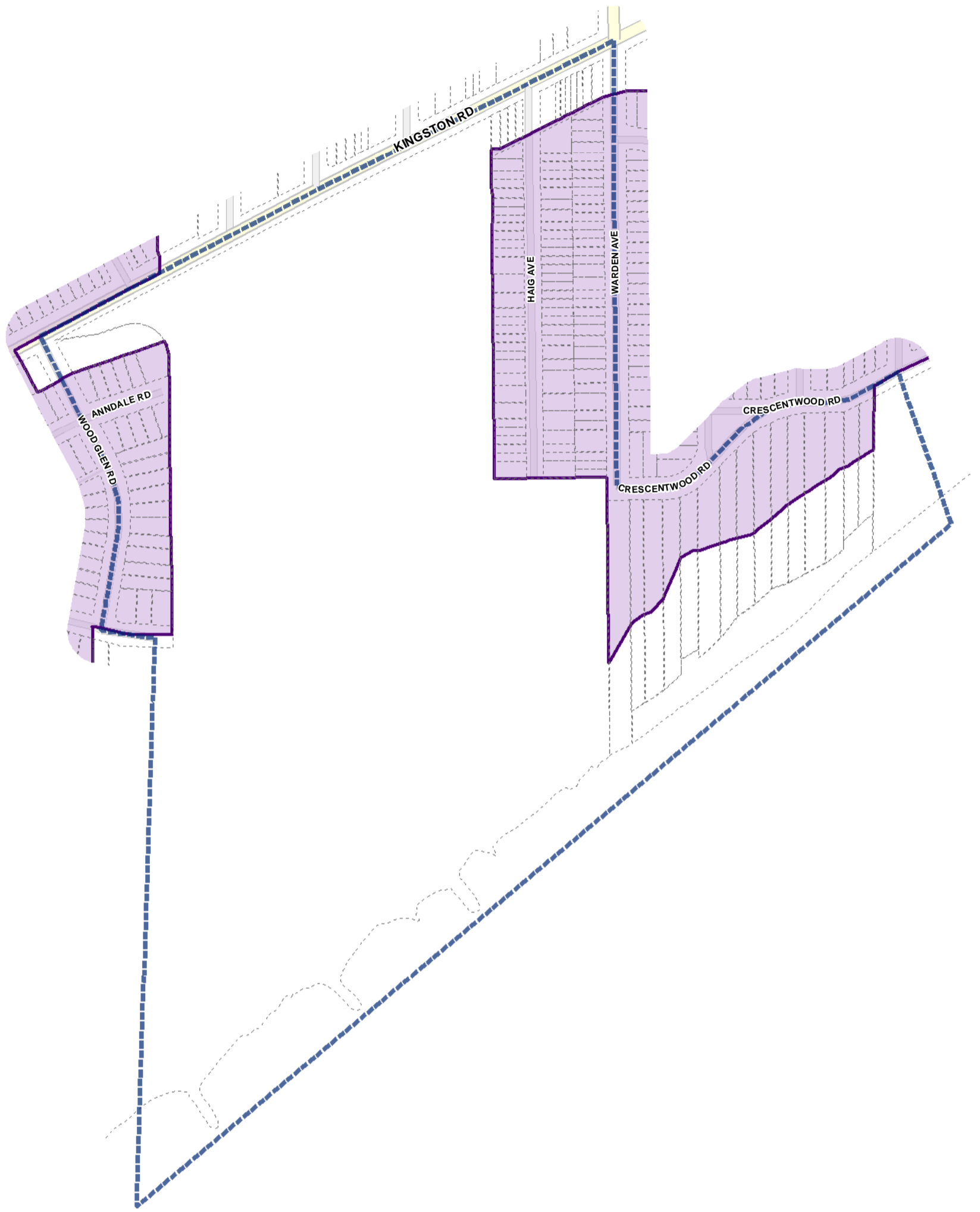







-  Height Overlay
-  Map Sheet Boundary
-  Properties
-  Railway
-  Hydro Line

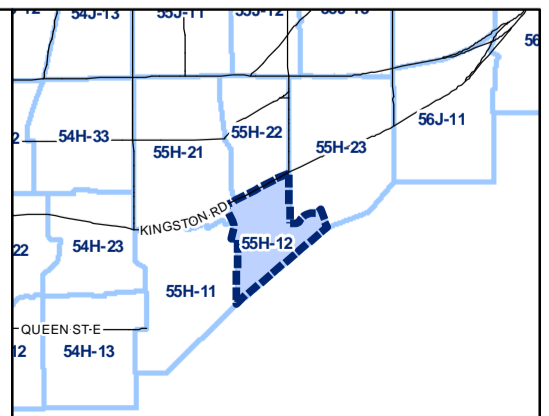
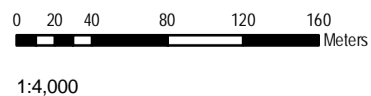


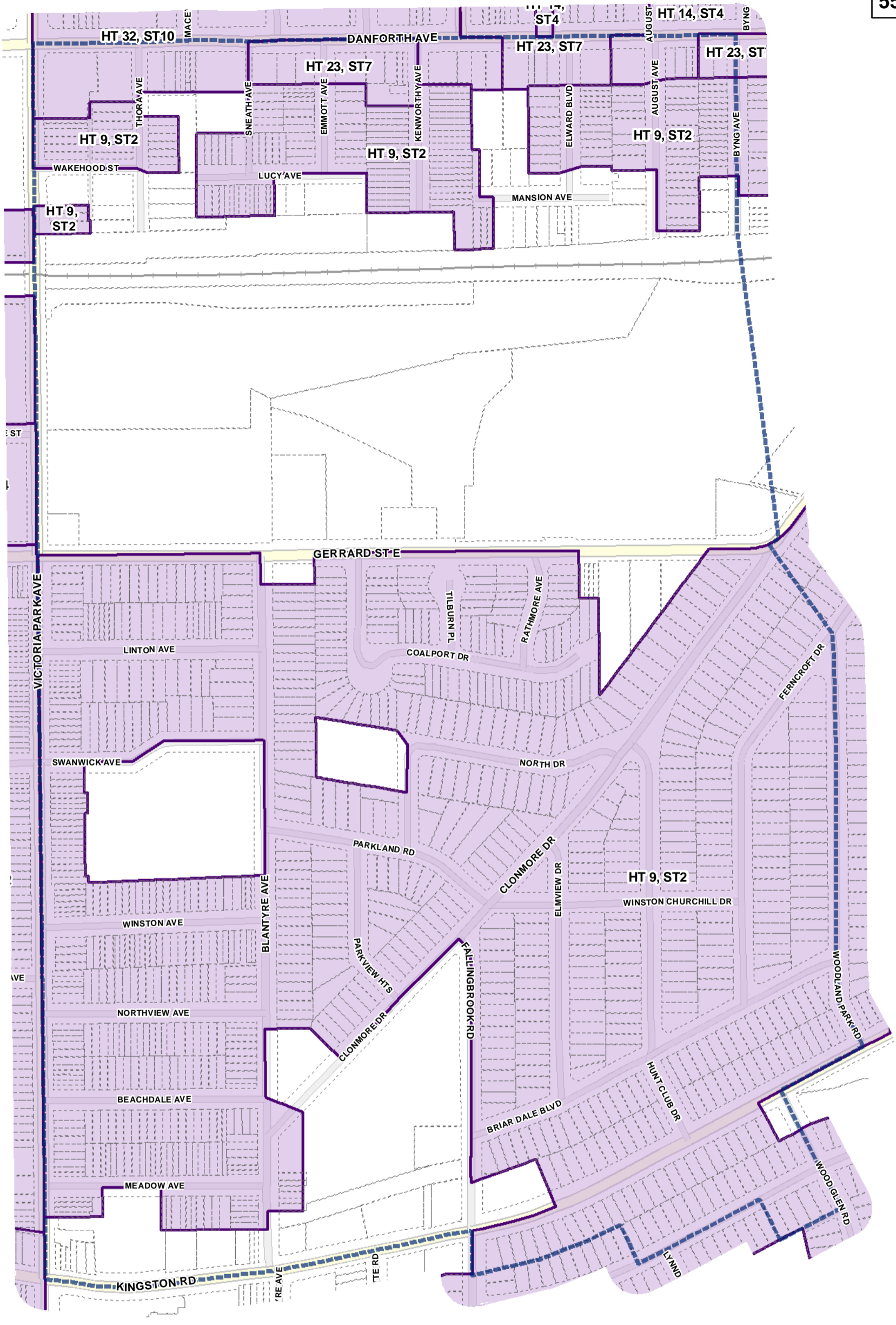
1:4,000





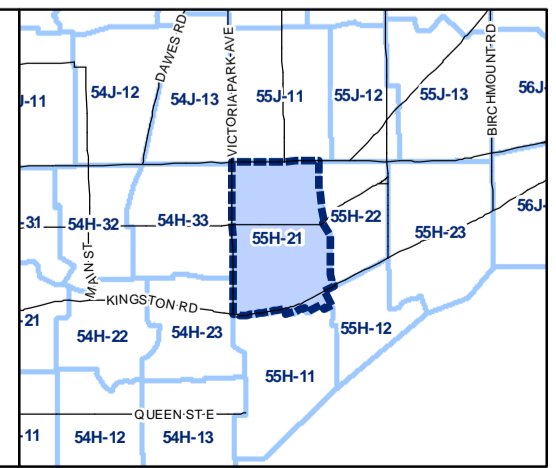
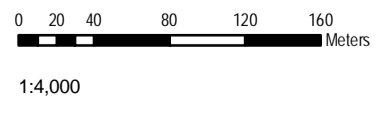
-  Height Overlay
-  Map Sheet Boundary
-  Properties
-  Railway
-  Hydro Line

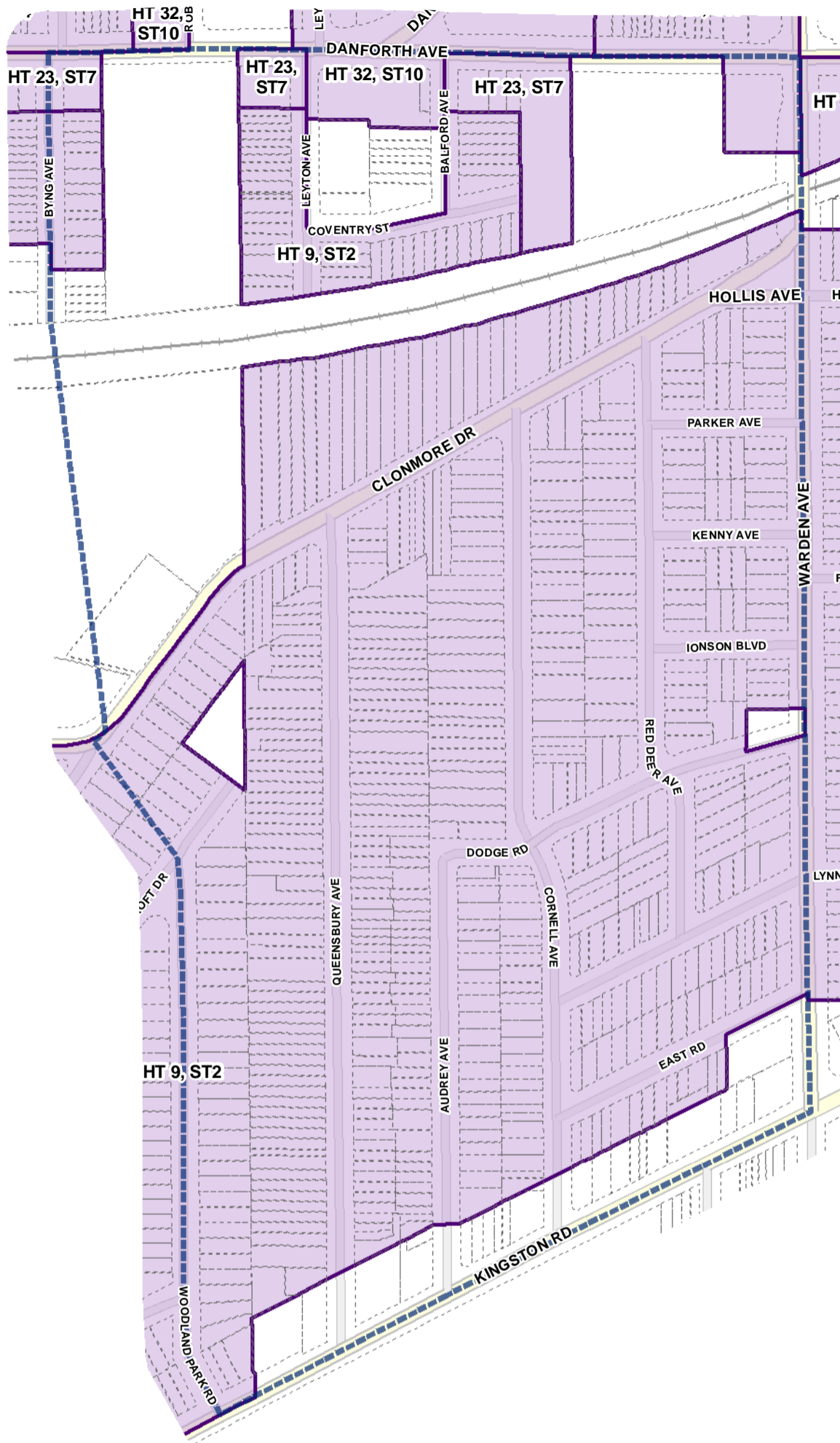




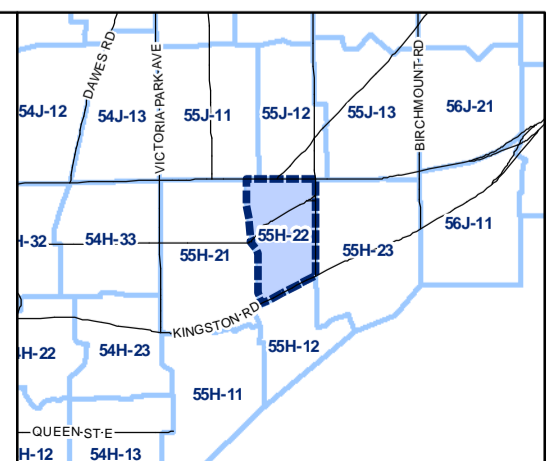
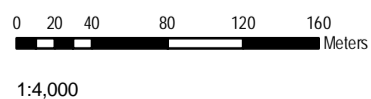
Height Overlay Map

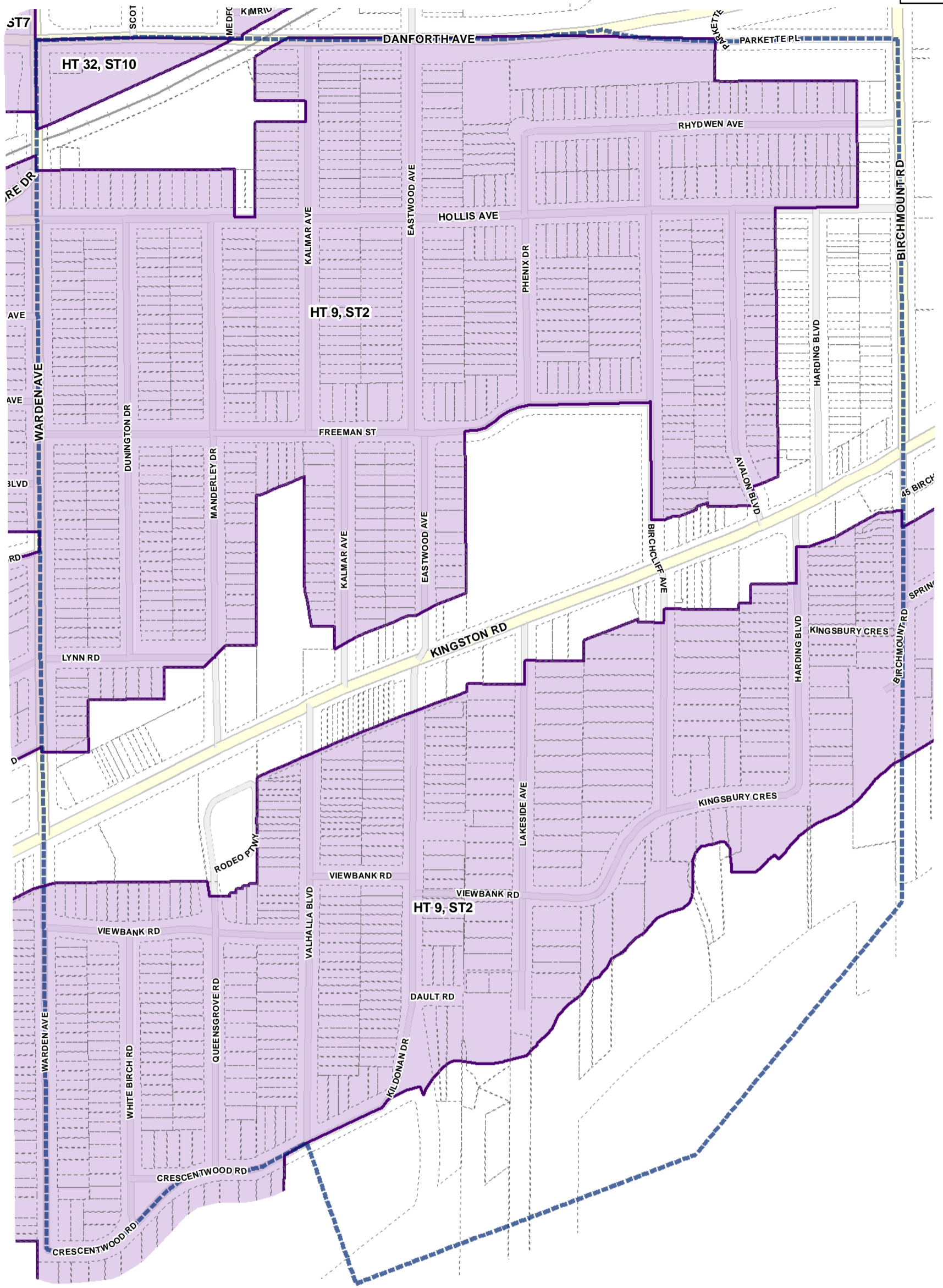
- Height Overlay
- Map Sheet Boundary
- Properties
- Railway
- Hydro Line










- Height Overlay
- Map Sheet Boundary
- Properties
- Railway
- Hydro Line

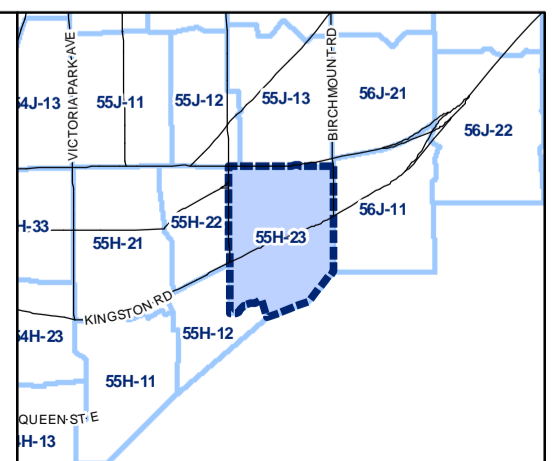
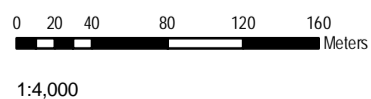


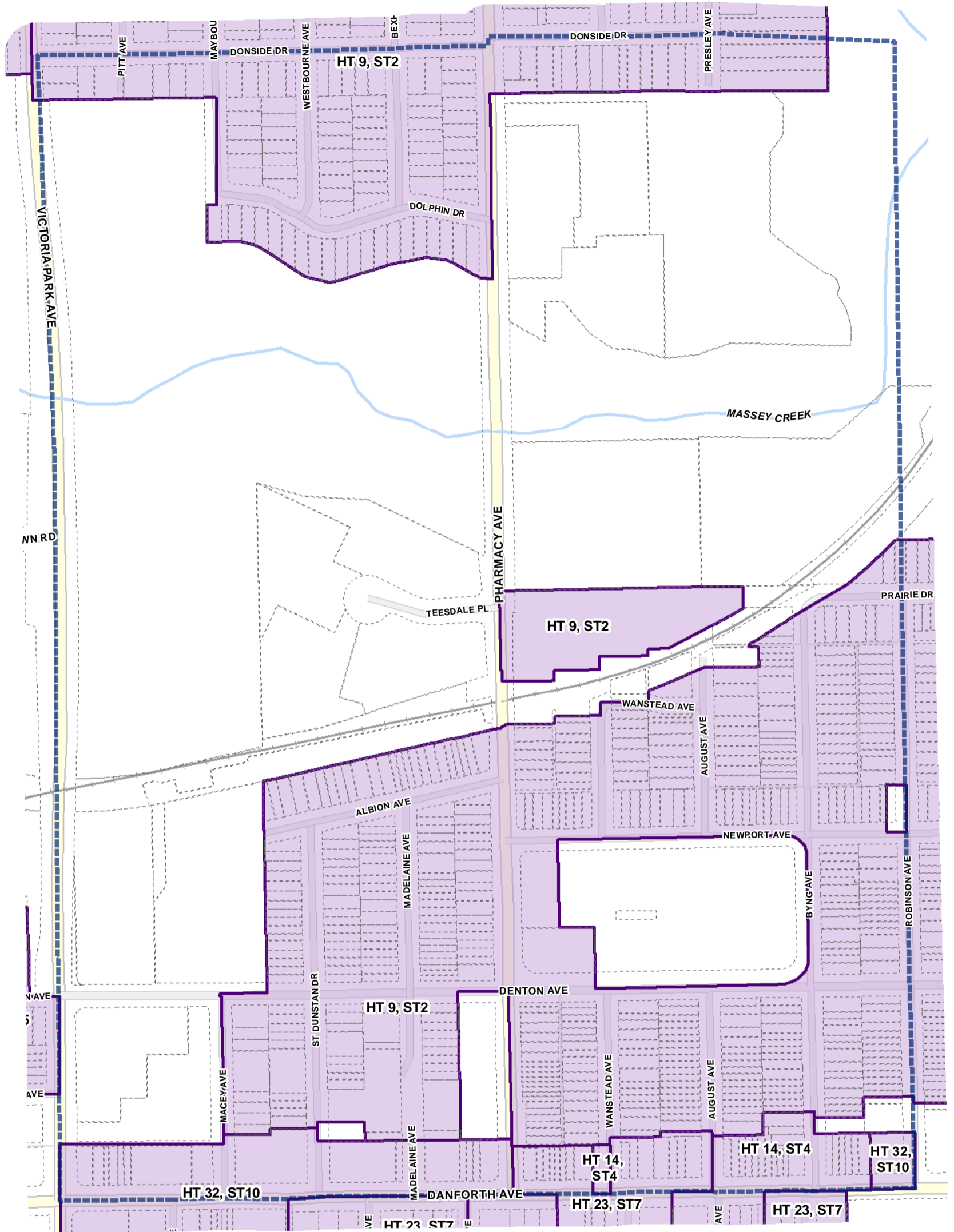







Height Overlay Map

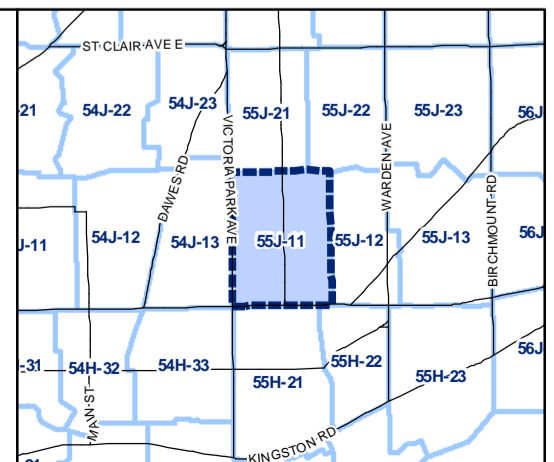
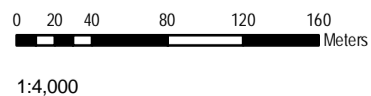
April 21, 2010
Planning & Growth Management
Committee Meeting

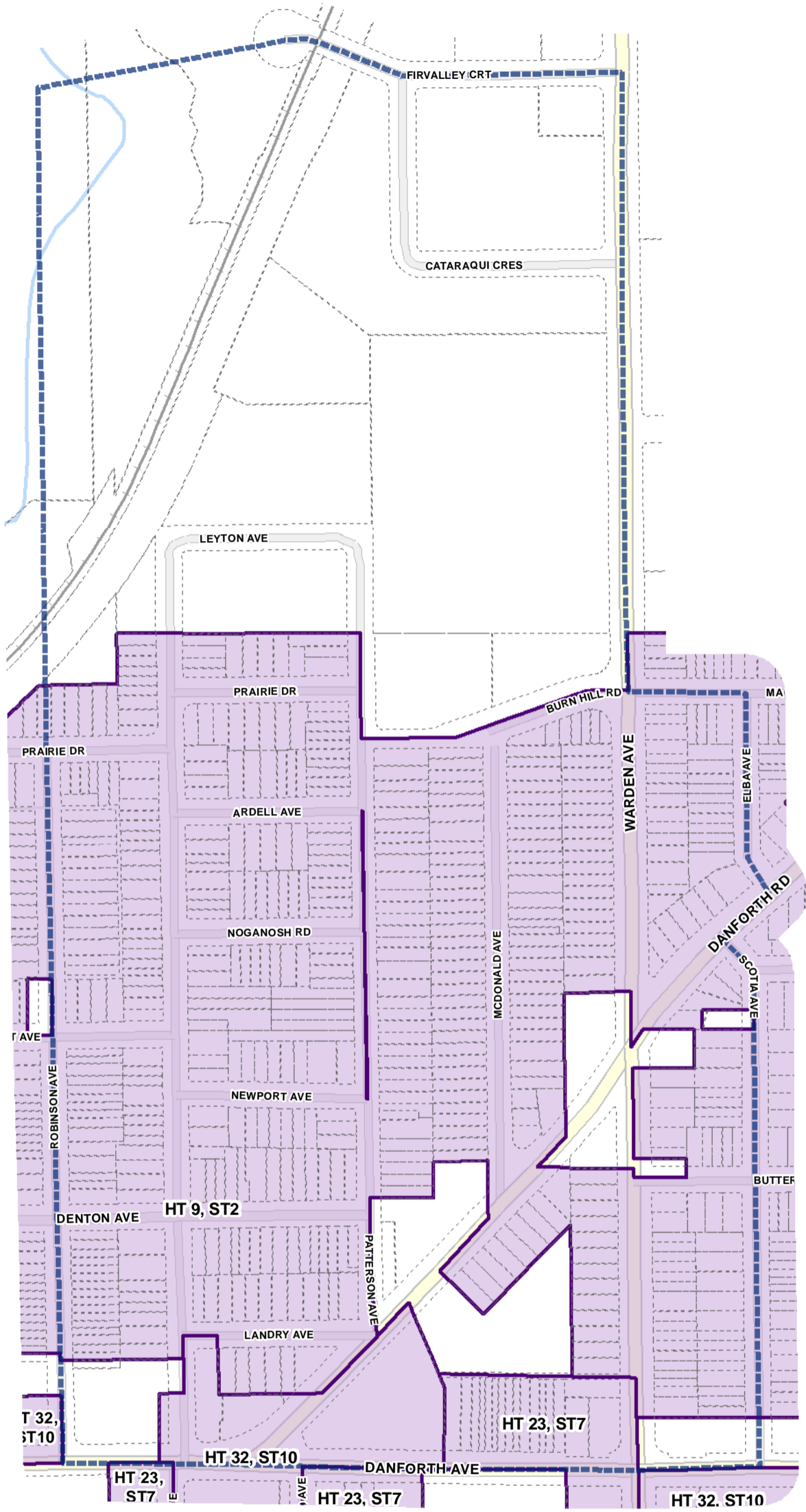
-  Height Overlay
-  Map Sheet Boundary
-  Properties
-  Railway
-  Hydro Line








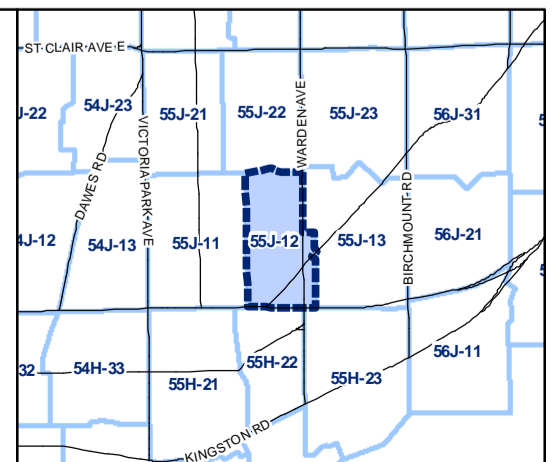
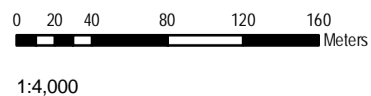


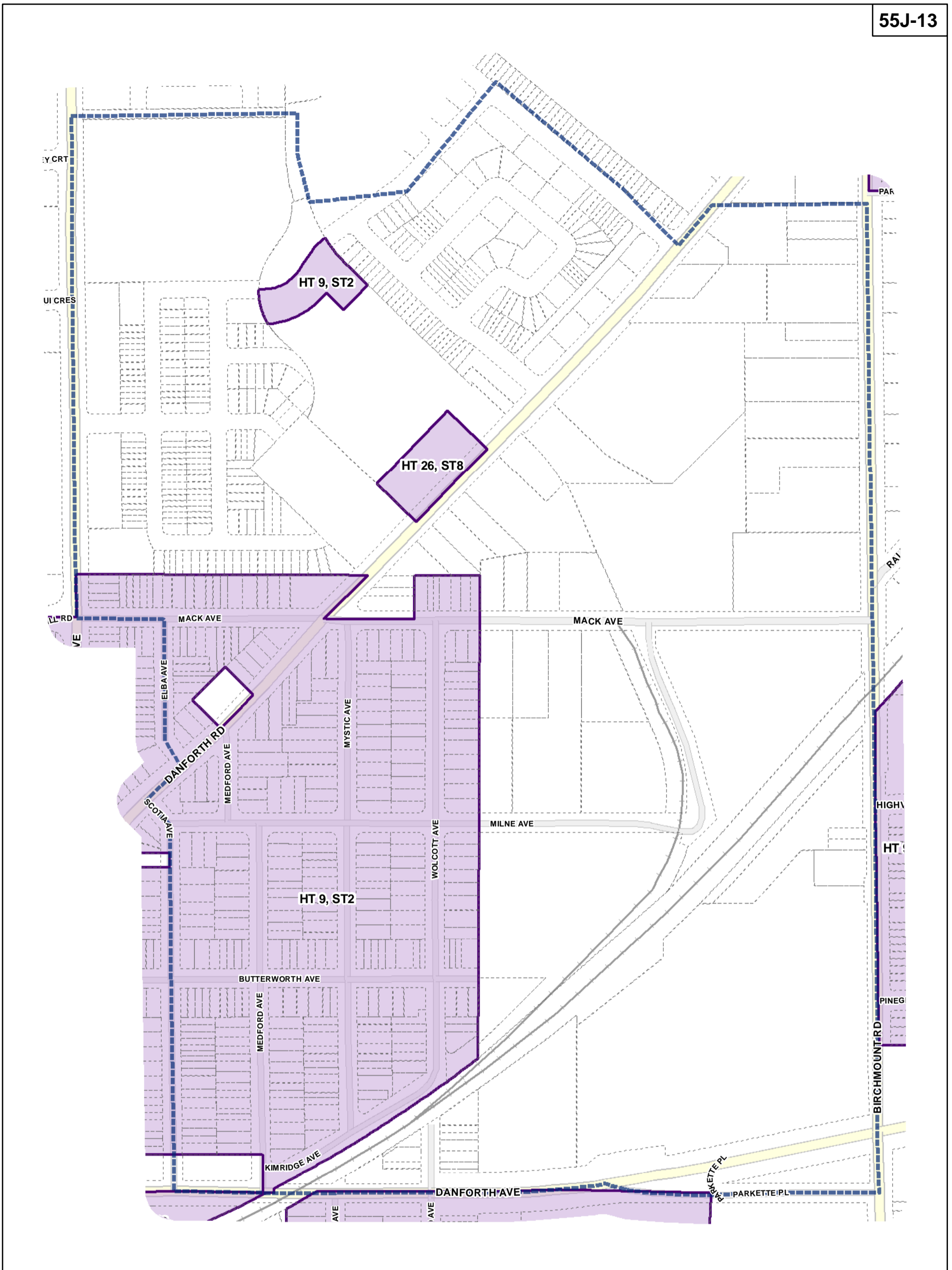
-  Height Overlay
-  Map Sheet Boundary
-  Properties
-  Railway
-  Hydro Line








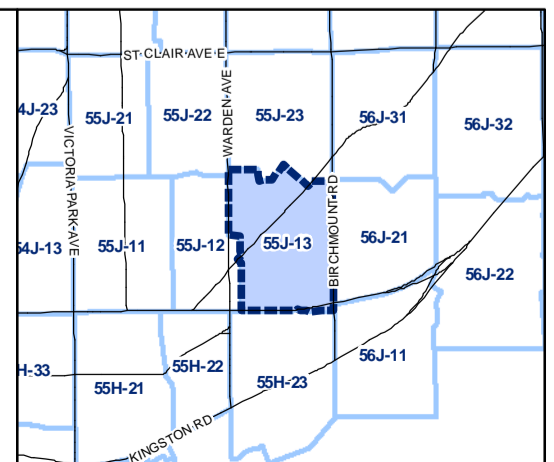


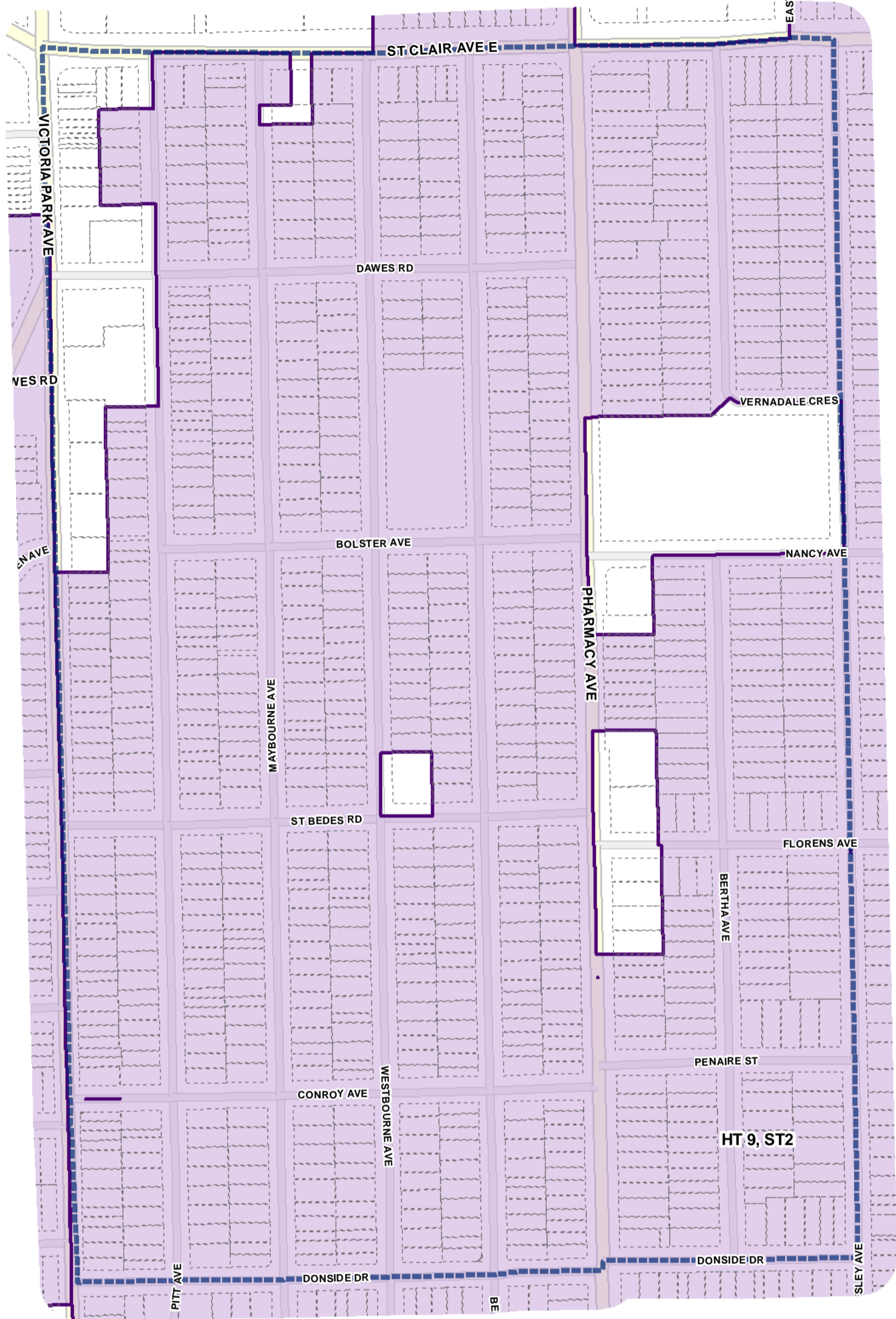
-  Height Overlay
-  Map Sheet Boundary
-  Properties
-  Railway
-  Hydro Line








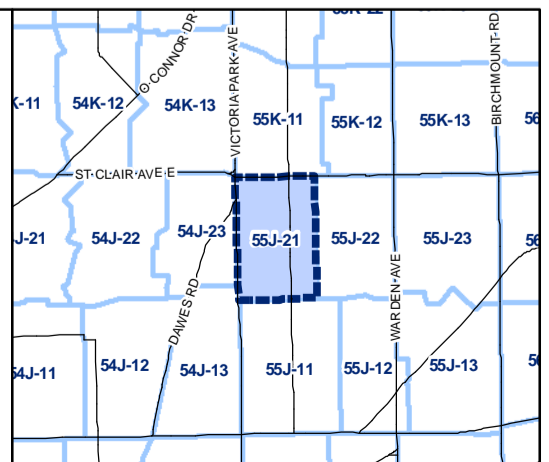


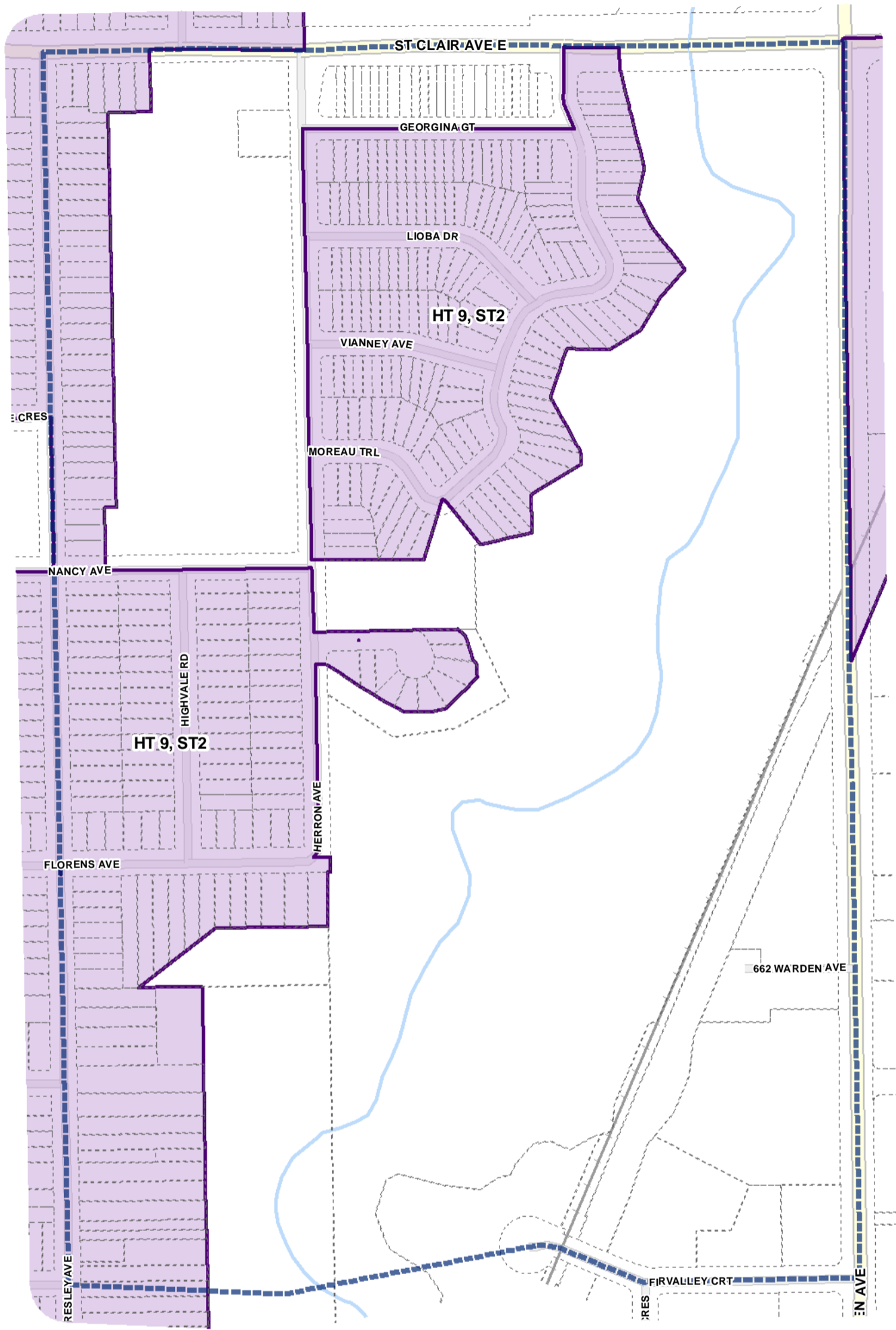
-  Height Overlay
-  Map Sheet Boundary
-  Properties
-  Railway
-  Hydro Line








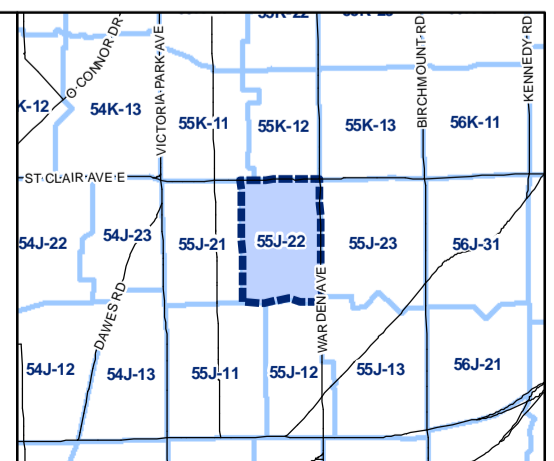
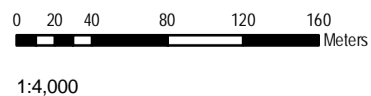


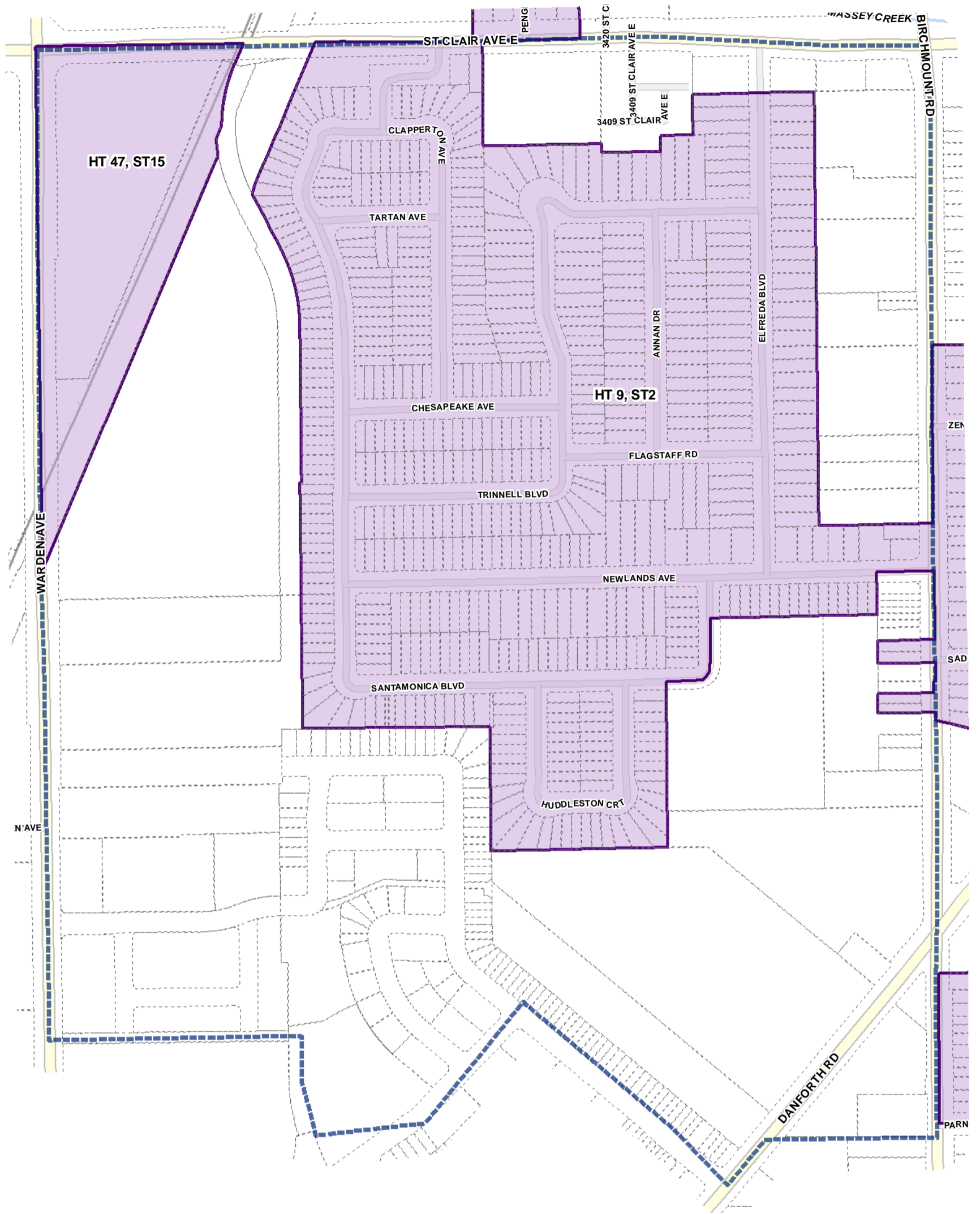
-  Height Overlay
-  Map Sheet Boundary
-  Properties
-  Railway
-  Hydro Line








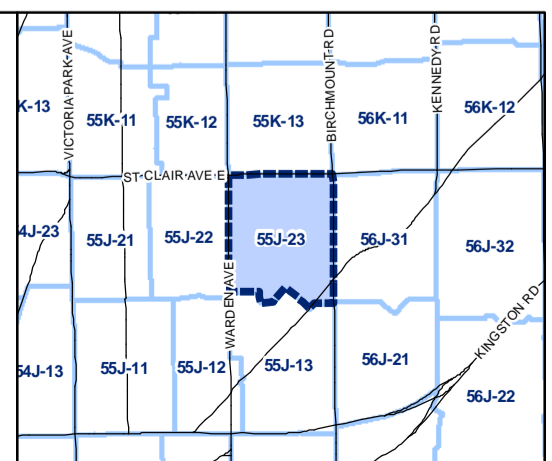
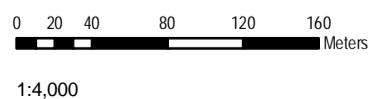


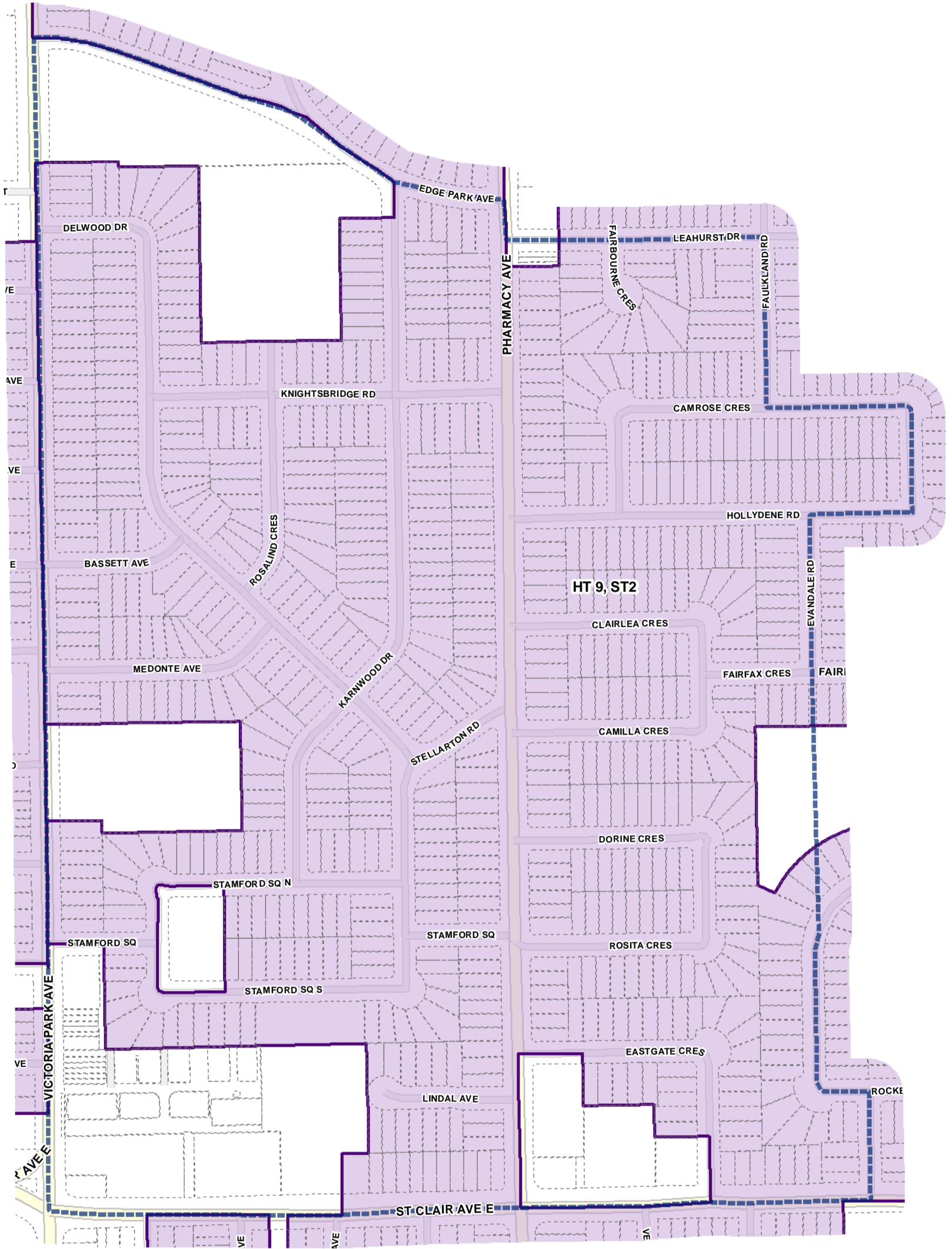
-  Height Overlay
-  Map Sheet Boundary
-  Properties
-  Railway
-  Hydro Line








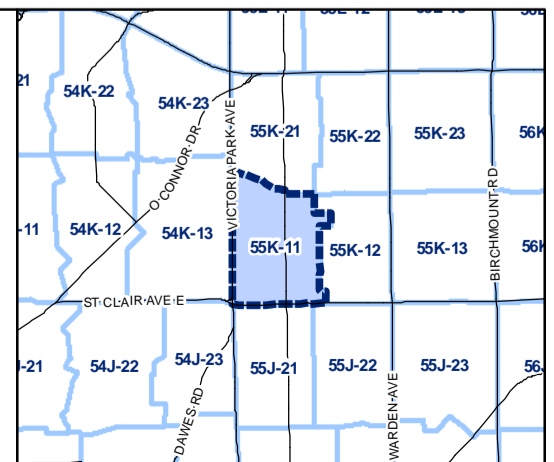


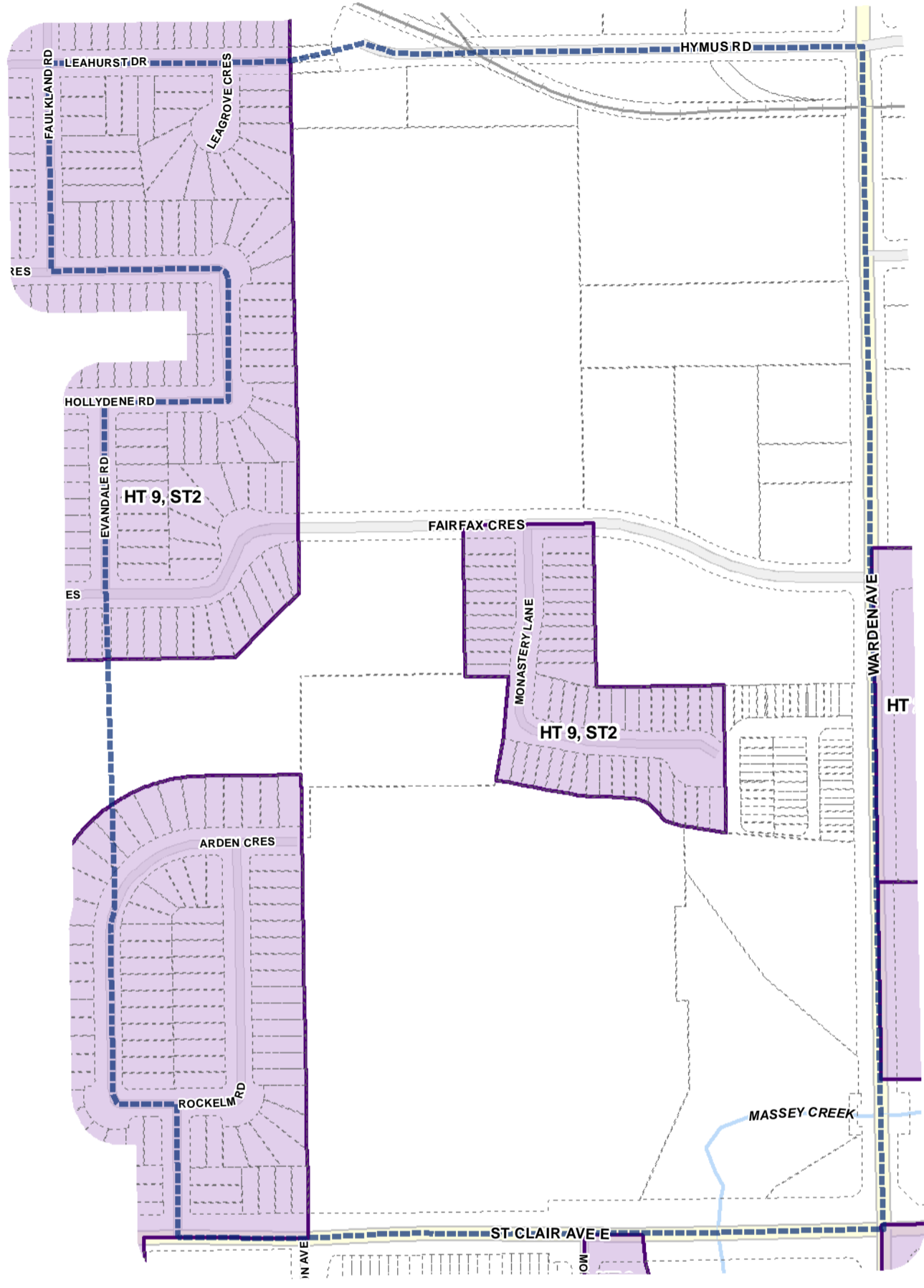
-  Height Overlay
-  Map Sheet Boundary
-  Properties
-  Railway
-  Hydro Line










-  Height Overlay
-  Map Sheet Boundary
-  Properties
-  Railway
-  Hydro Line

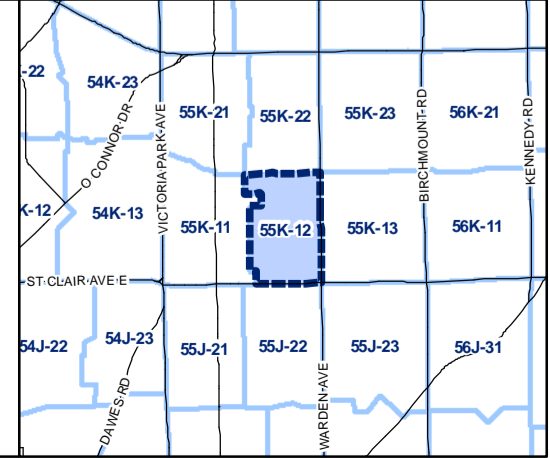
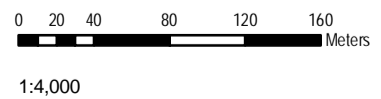


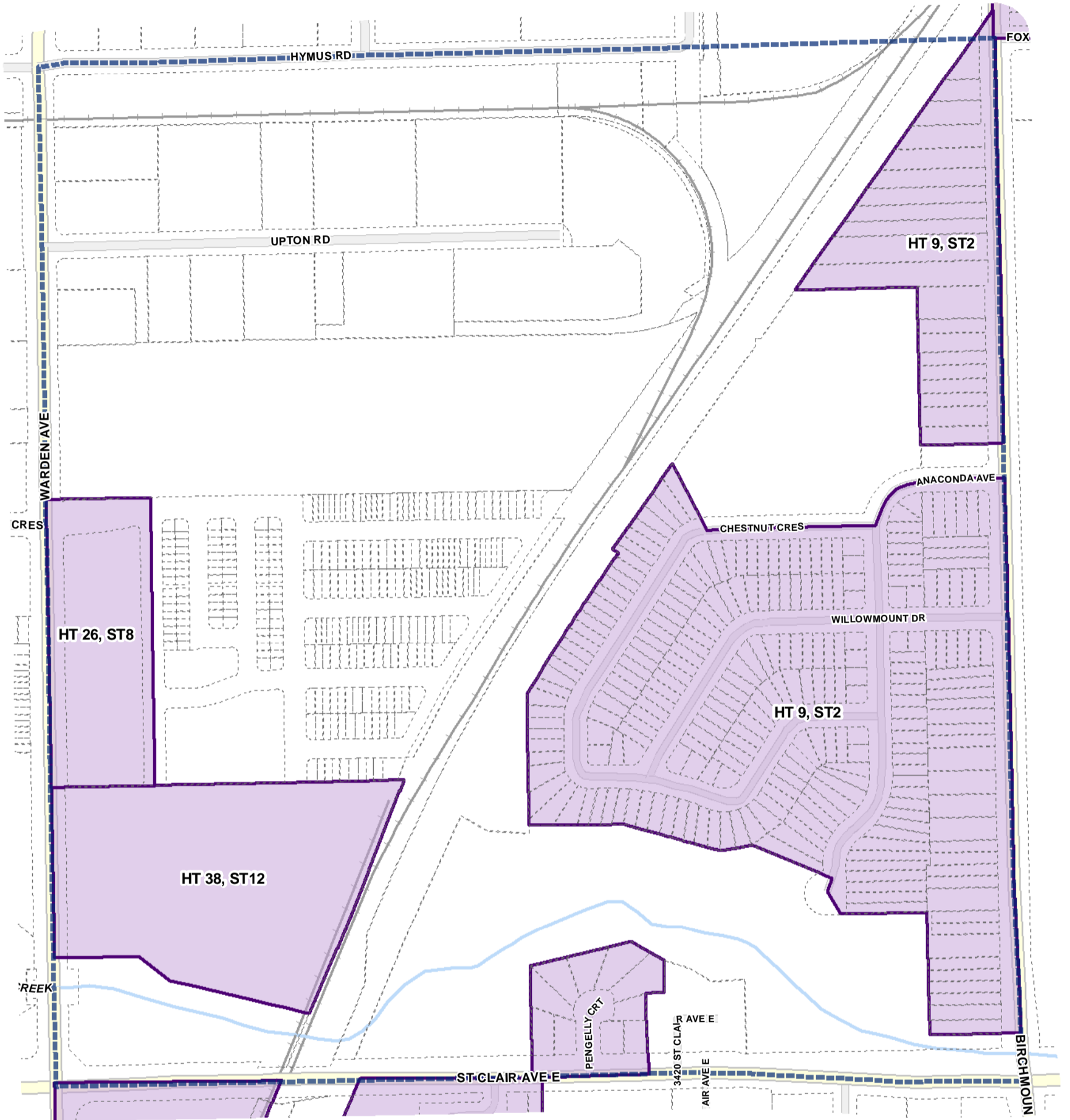


Height Overlay Map

April 21, 2010
Planning & Growth Management
Committee Meeting






-  Height Overlay
-  Map Sheet Boundary
-  Properties
-  Railway
-  Hydro Line

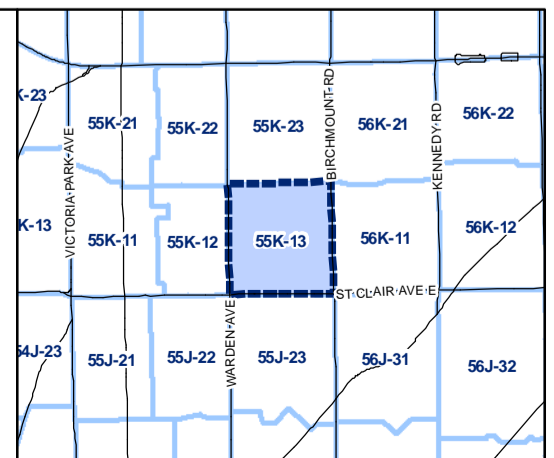
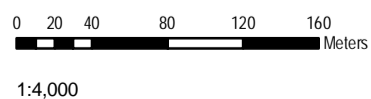


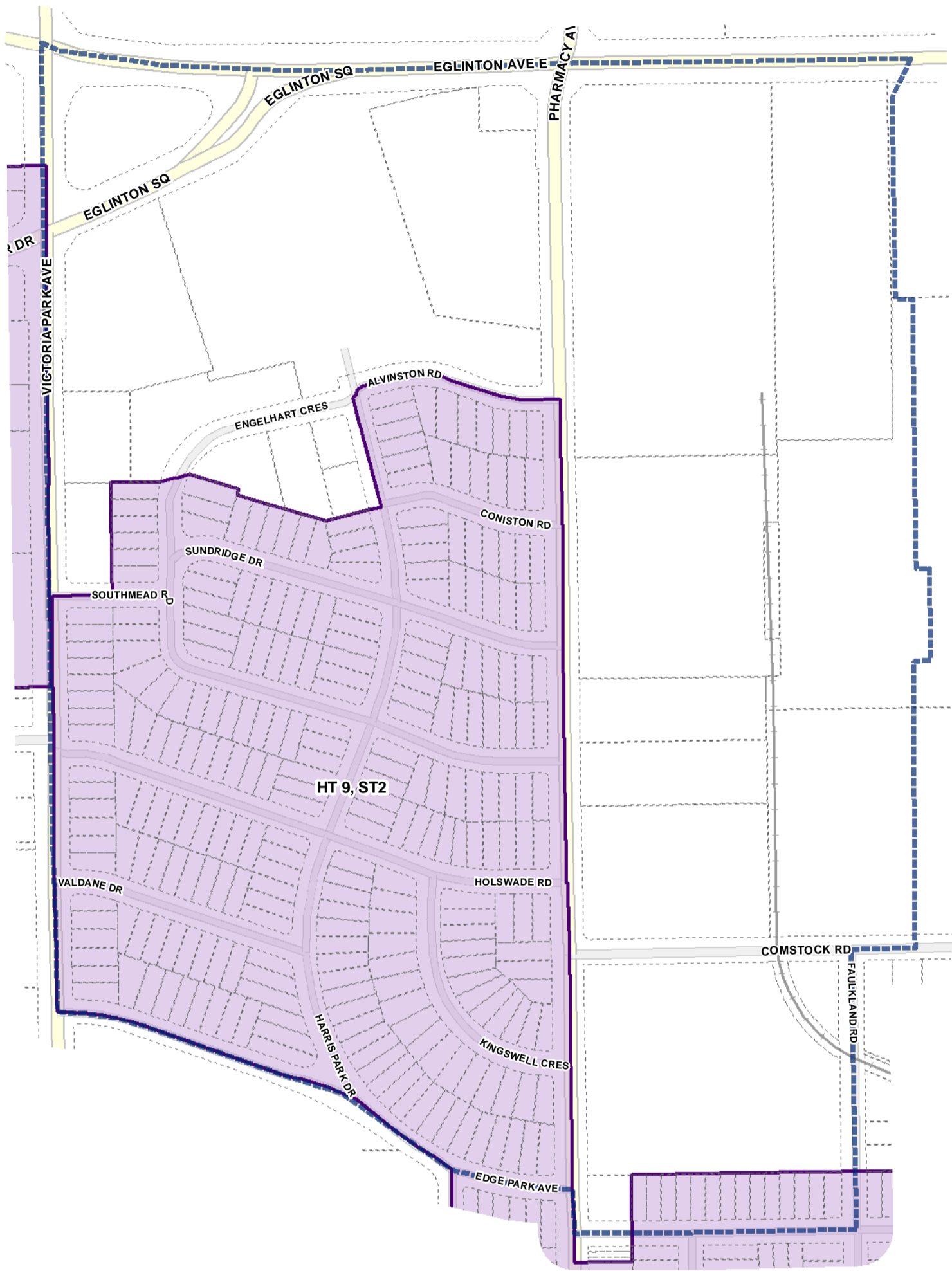







Height Overlay Map

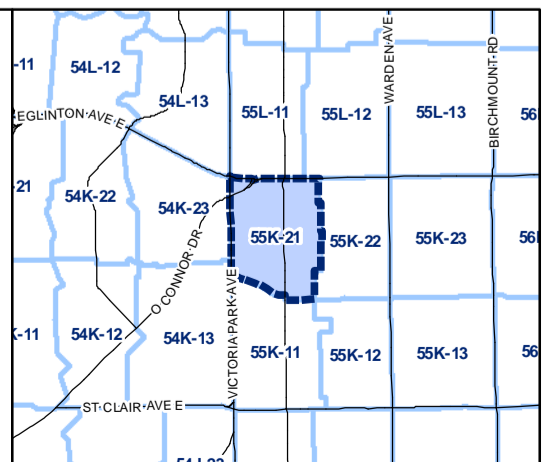
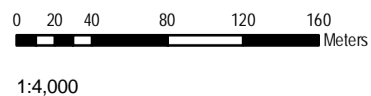
April 21, 2010
Planning & Growth Management
Committee Meeting

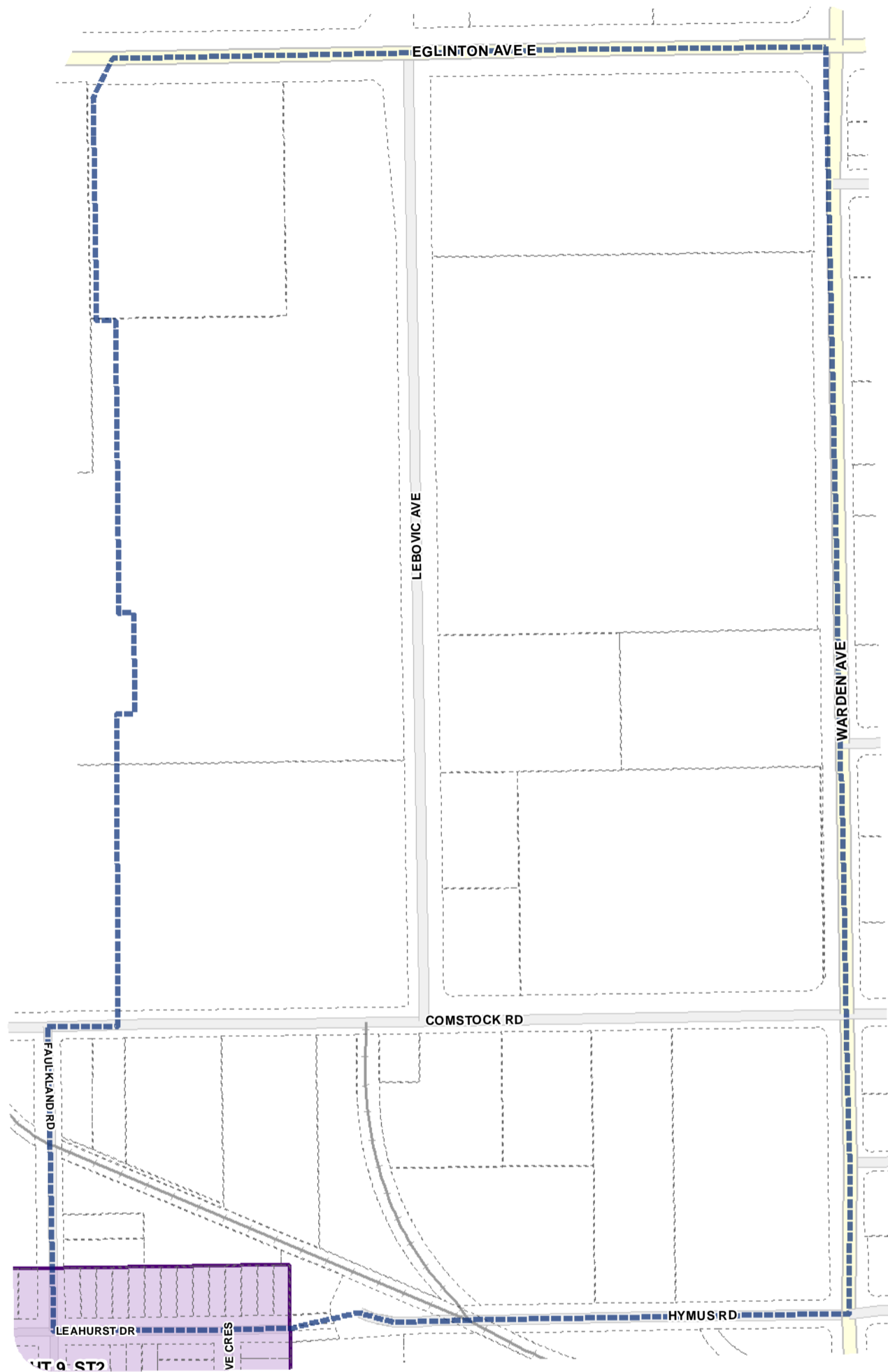
-  Height Overlay
-  Map Sheet Boundary
-  Properties
-  Railway
-  Hydro Line








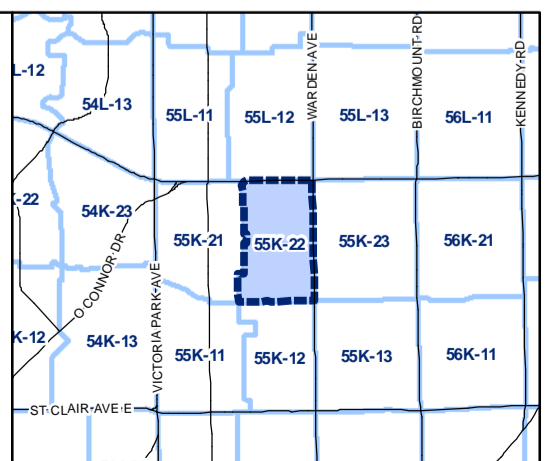
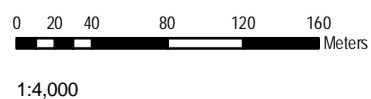


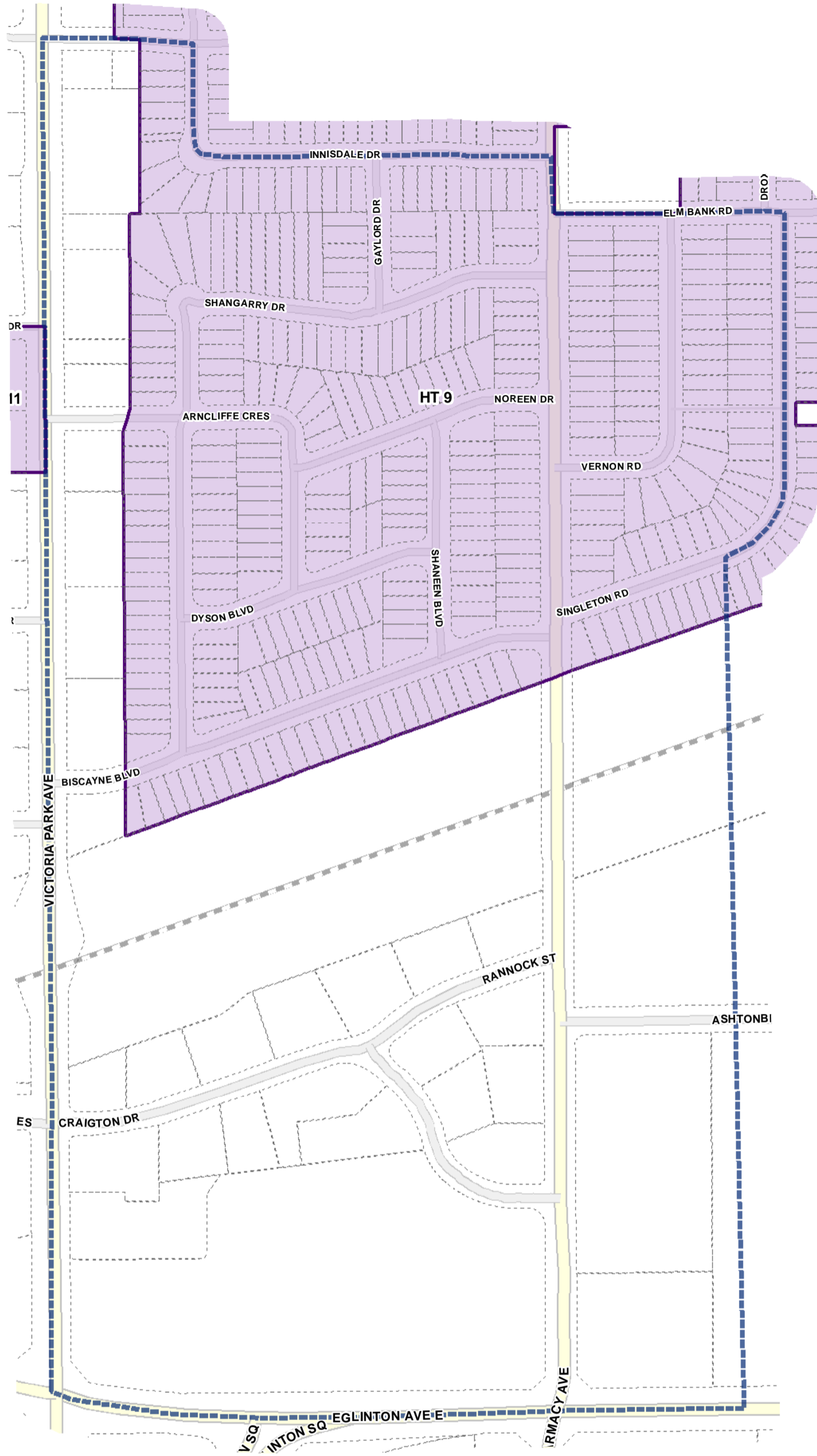
-  Height Overlay
-  Map Sheet Boundary
-  Properties
-  Railway
-  Hydro Line



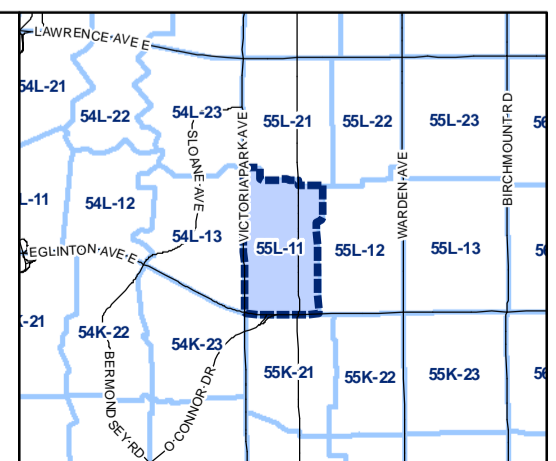
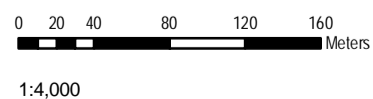


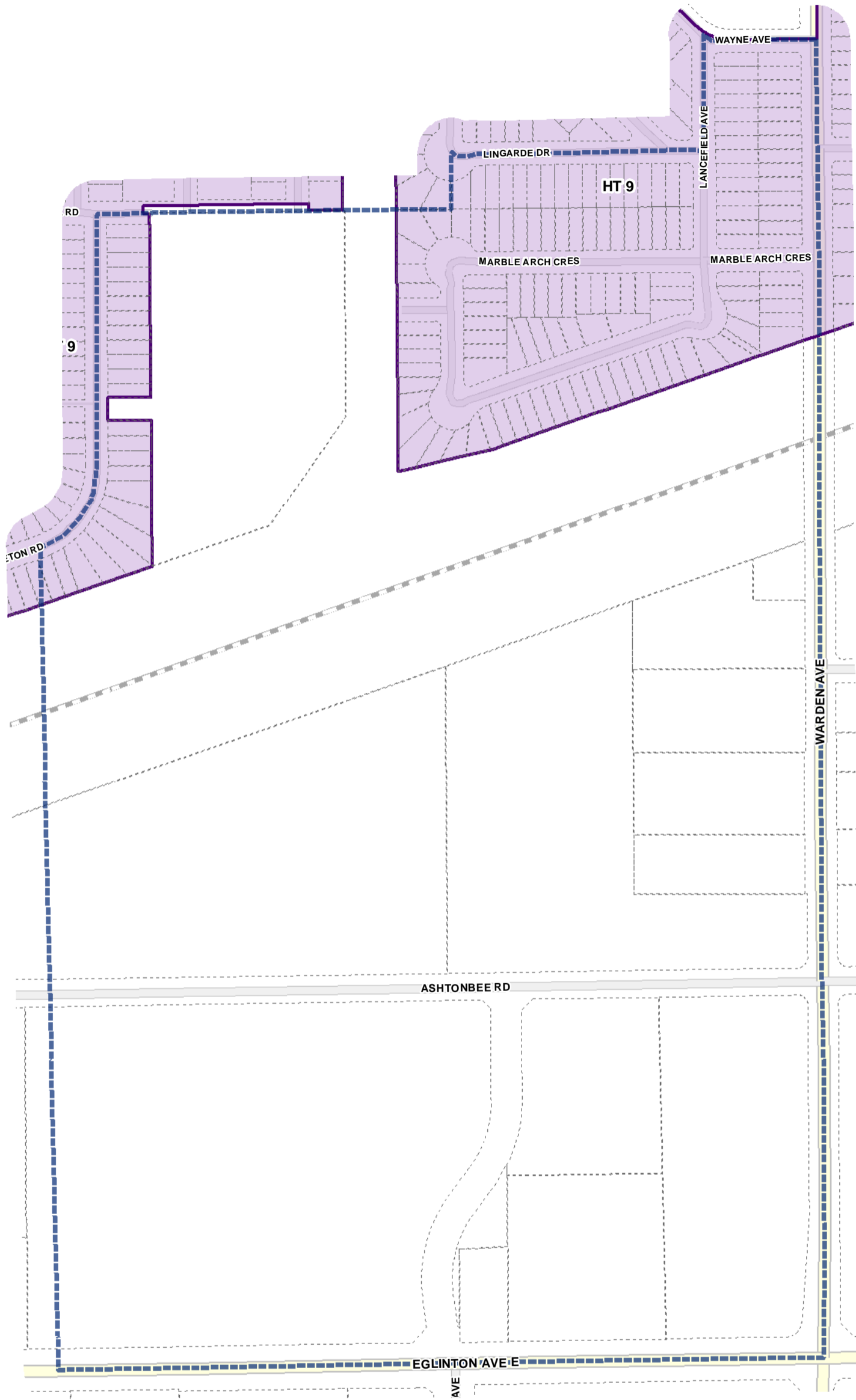
-  Height Overlay
-  Map Sheet Boundary
-  Properties
-  Railway
-  Hydro Line










- Height Overlay
- Map Sheet Boundary
- Properties
- Railway
- Hydro Line





-  Height Overlay
-  Map Sheet Boundary
-  Properties
-  Railway
-  Hydro Line

