




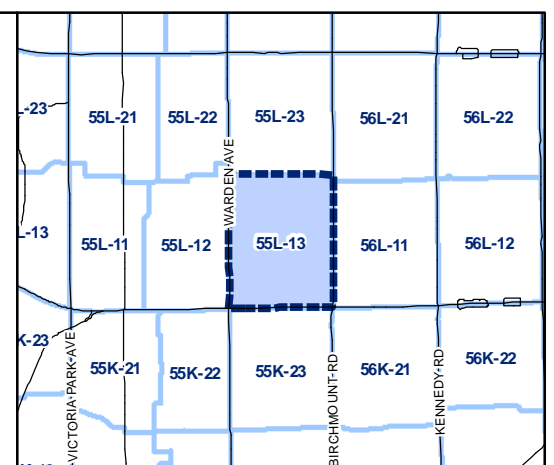
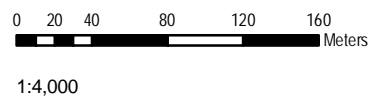
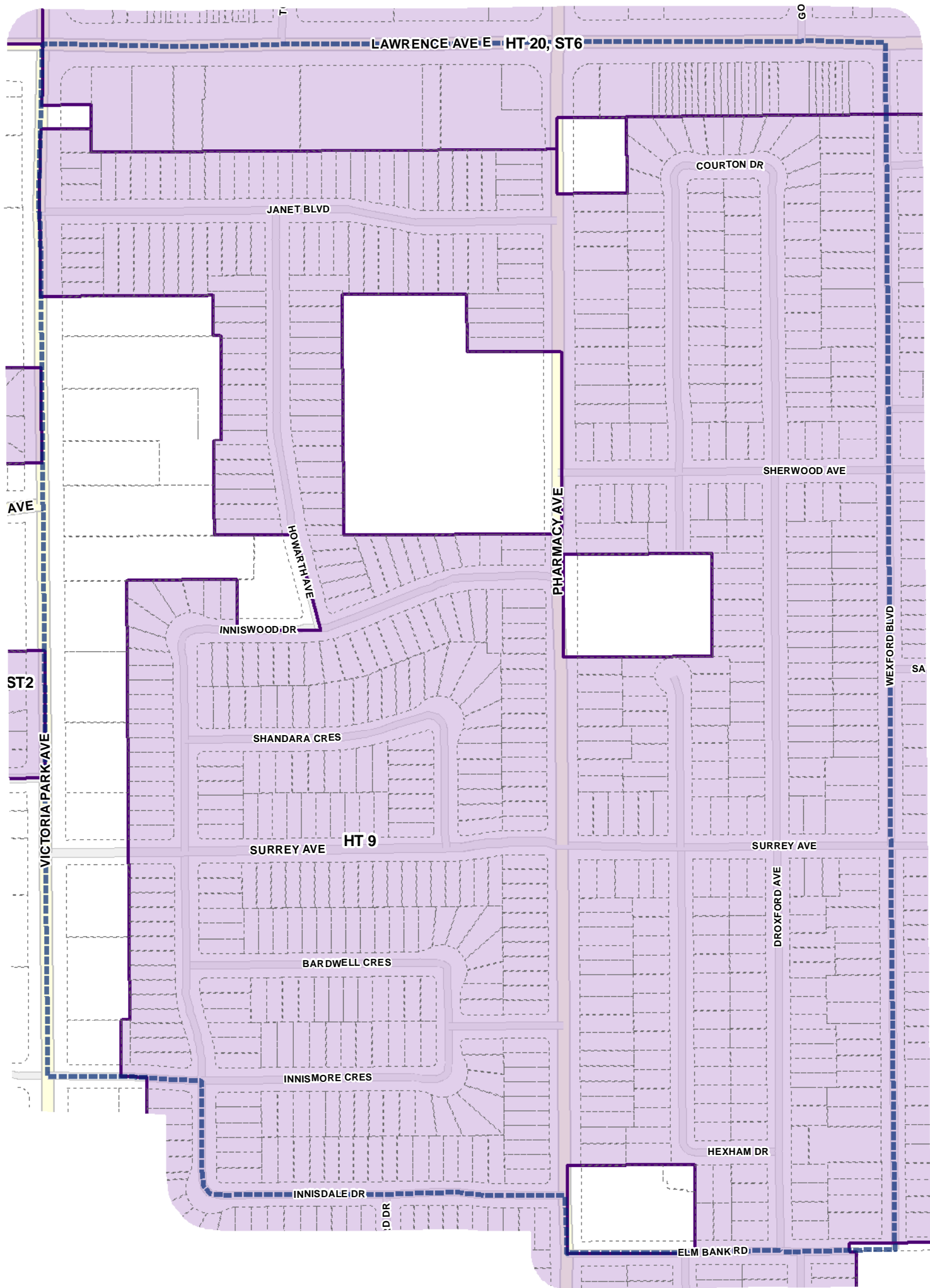


Height Overlay Map

April 21, 2010
Planning & Growth Management
Committee Meeting

-  Height Overlay
-  Map Sheet Boundary
-  Properties
-  Railway
-  Hydro Line

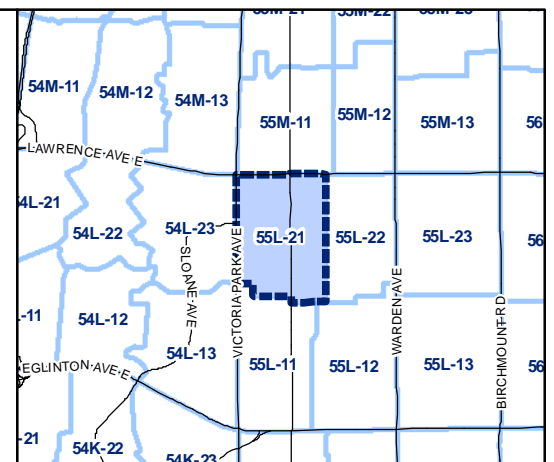
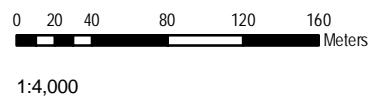


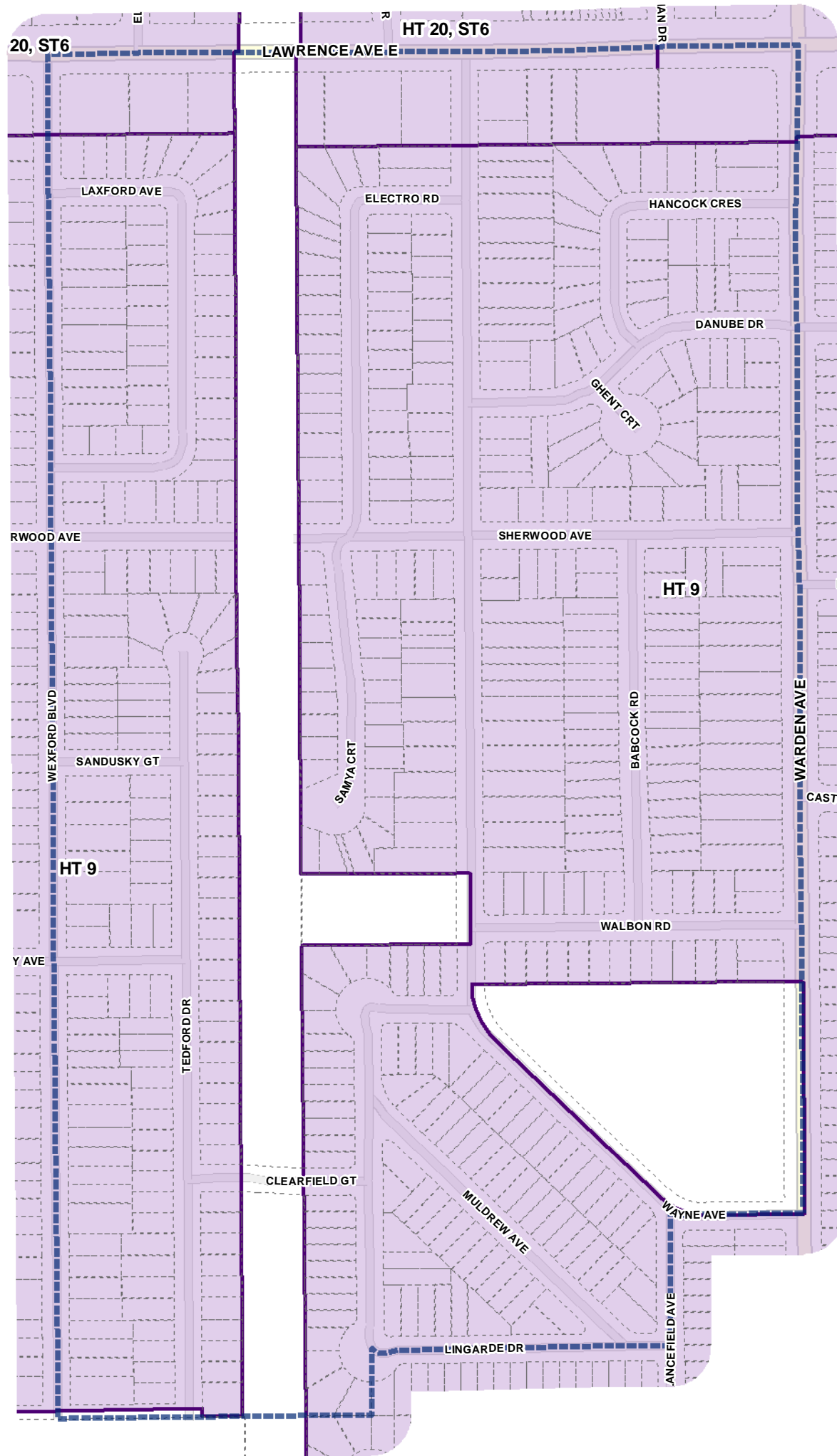



Height Overlay Map

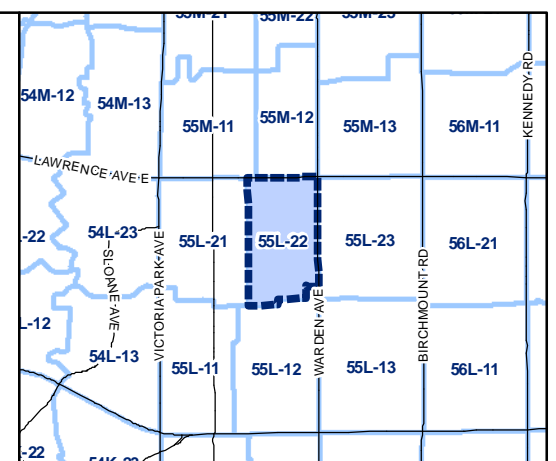
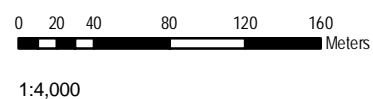
April 21, 2010
Planning & Growth Management
Committee Meeting

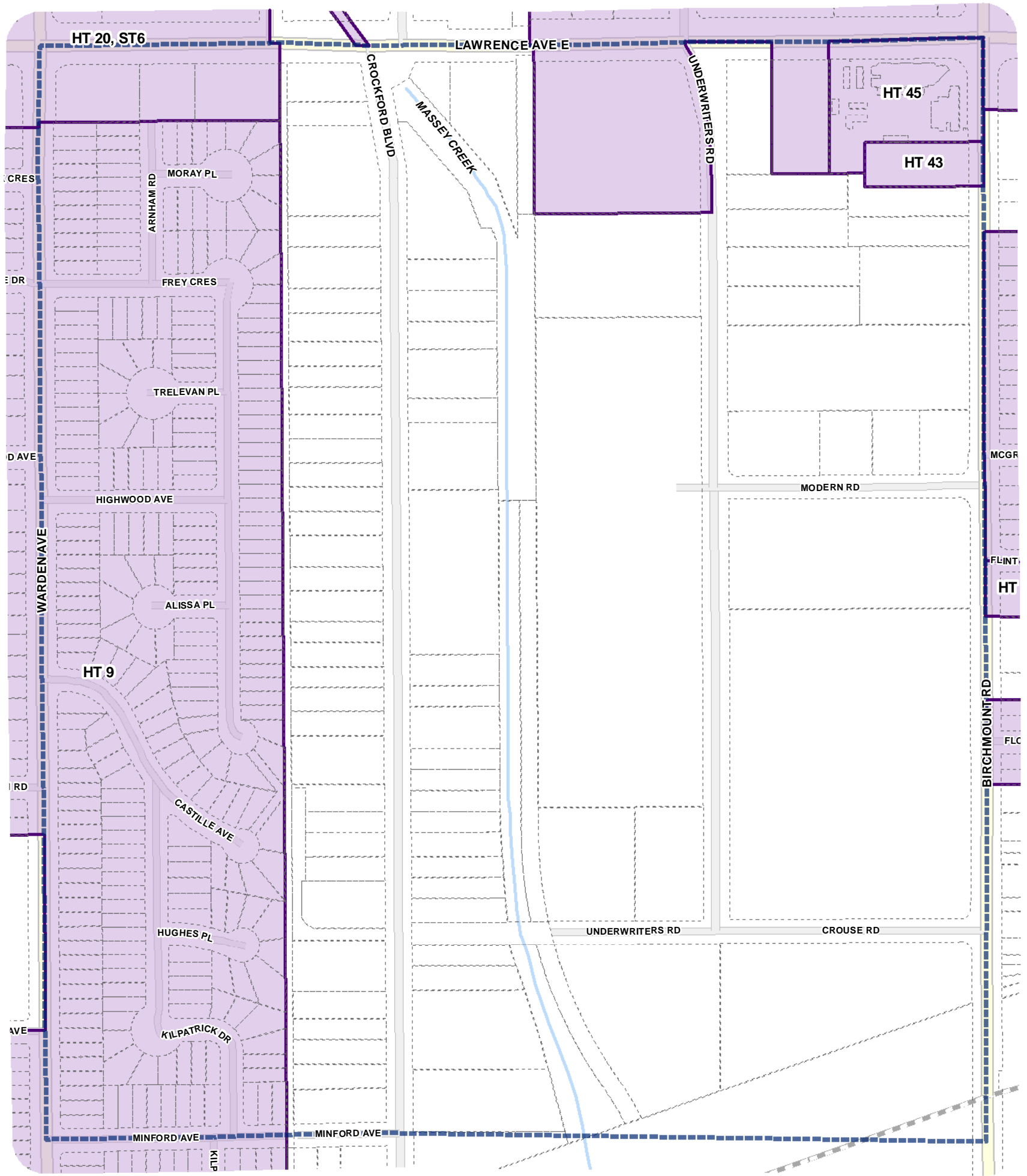
- Height Overlay
- Map Sheet Boundary
- Properties
- Railway
- Hydro Line




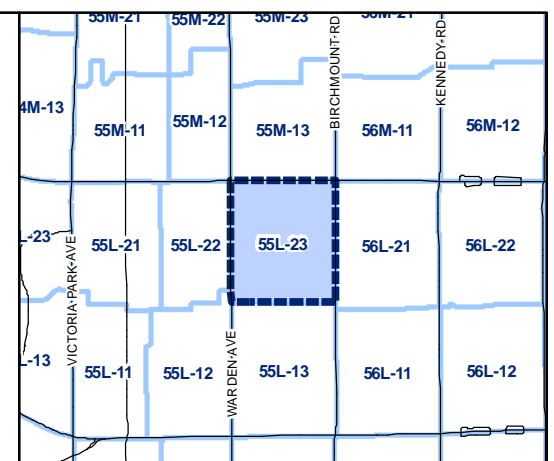
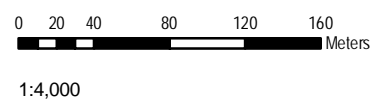


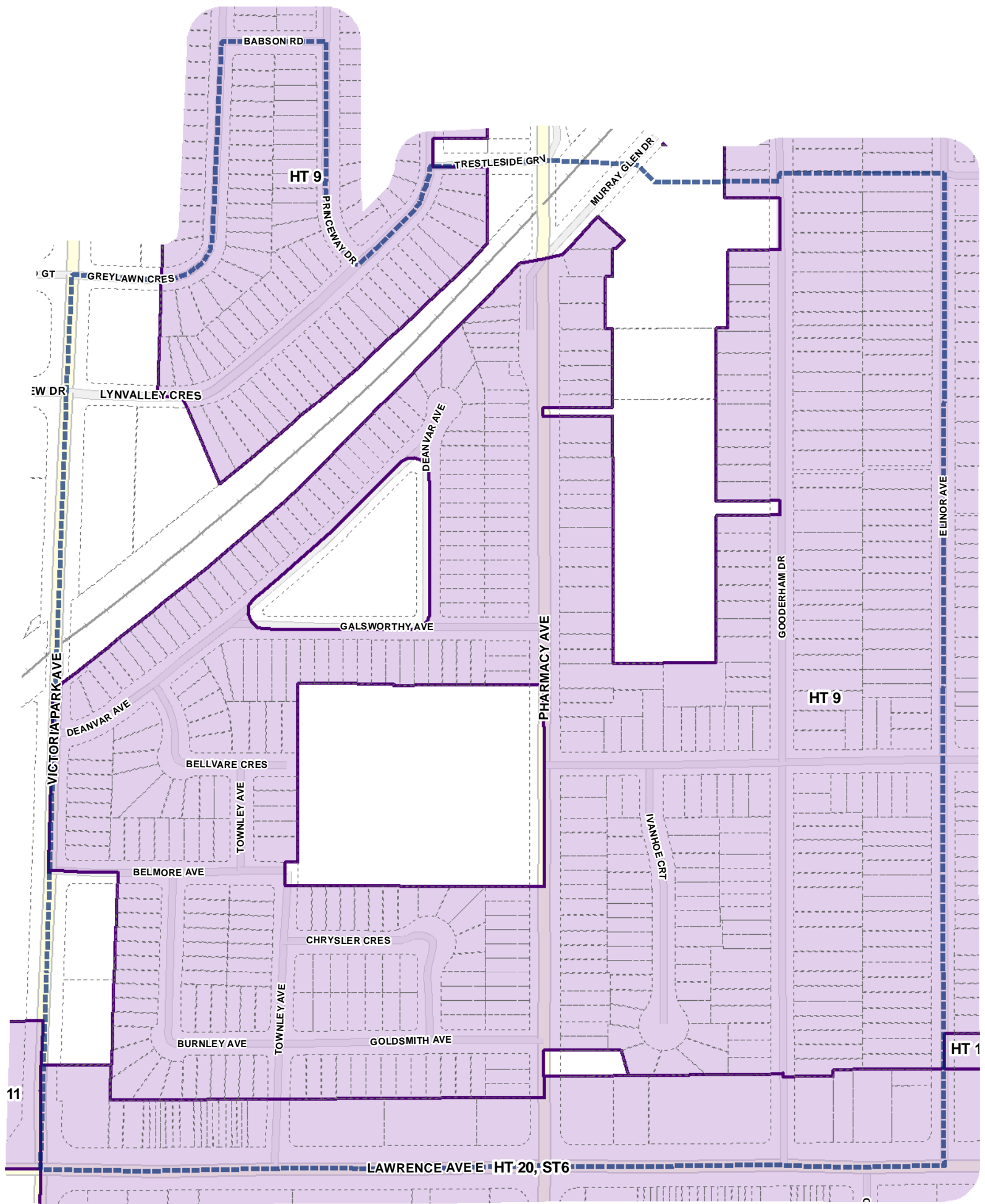
-  Height Overlay
-  Map Sheet Boundary
-  Properties
-  Railway
-  Hydro Line





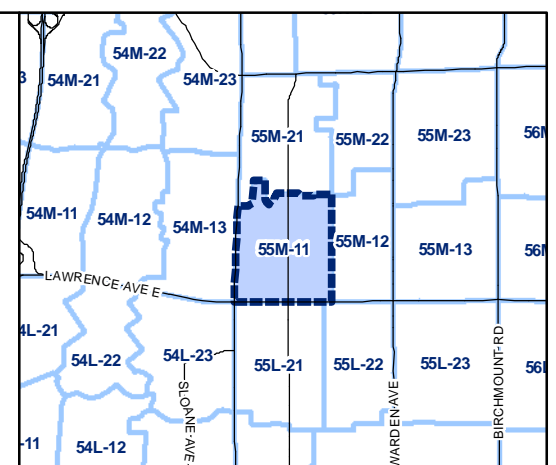
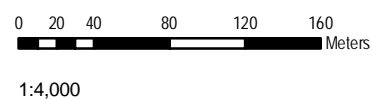


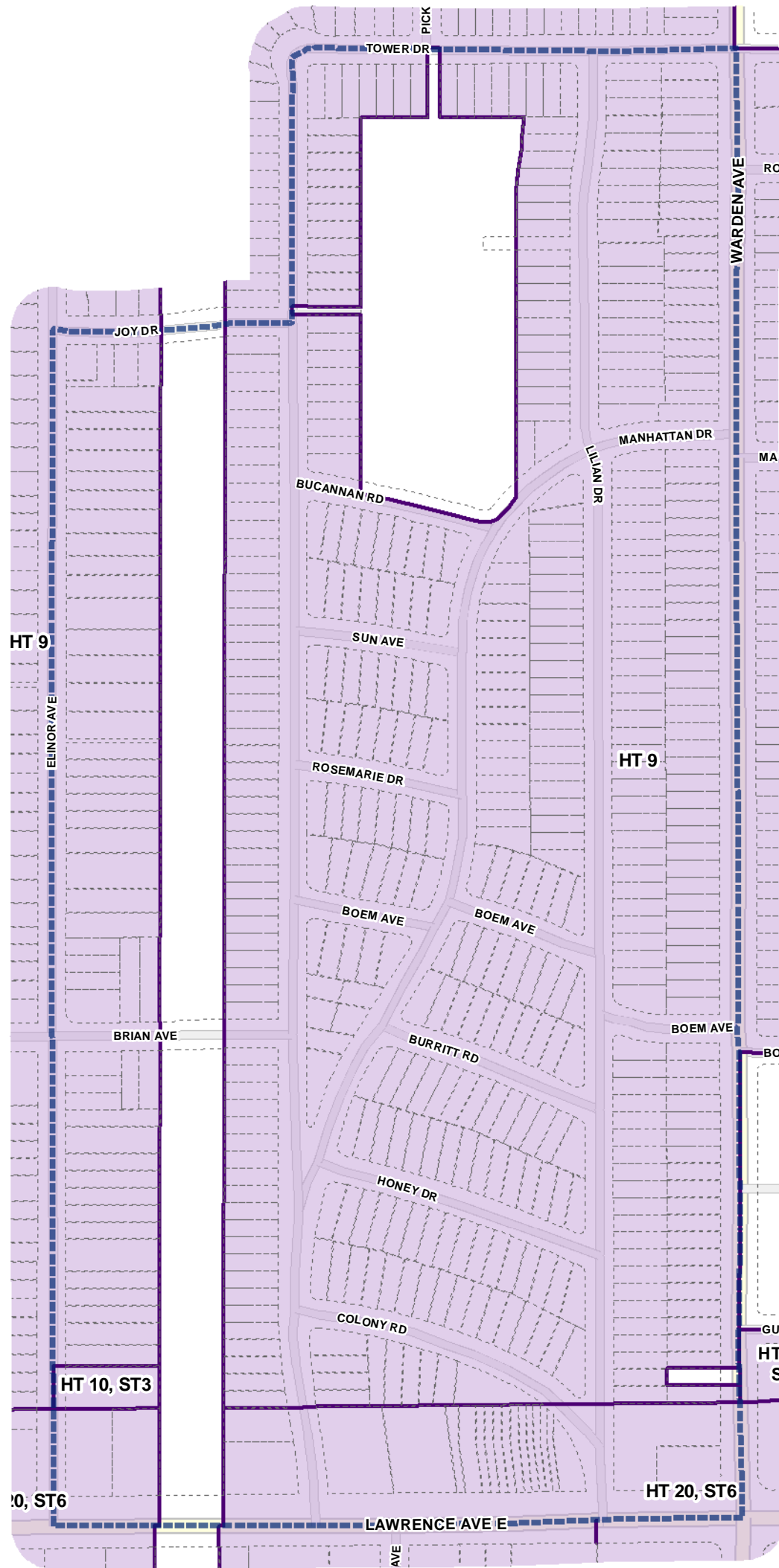
-  Height Overlay
-  Map Sheet Boundary
-  Properties
-  Railway
-  Hydro Line




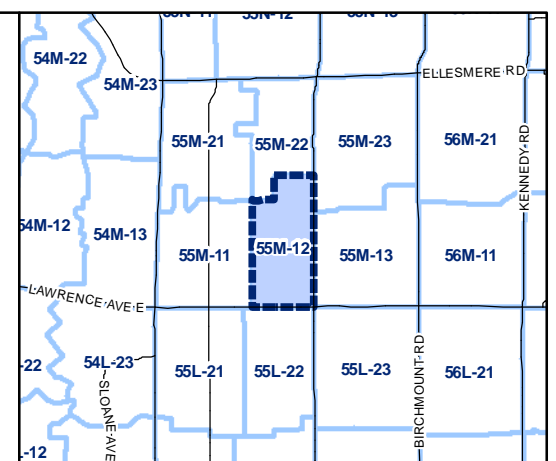
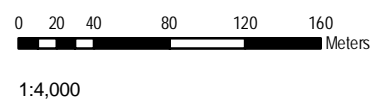


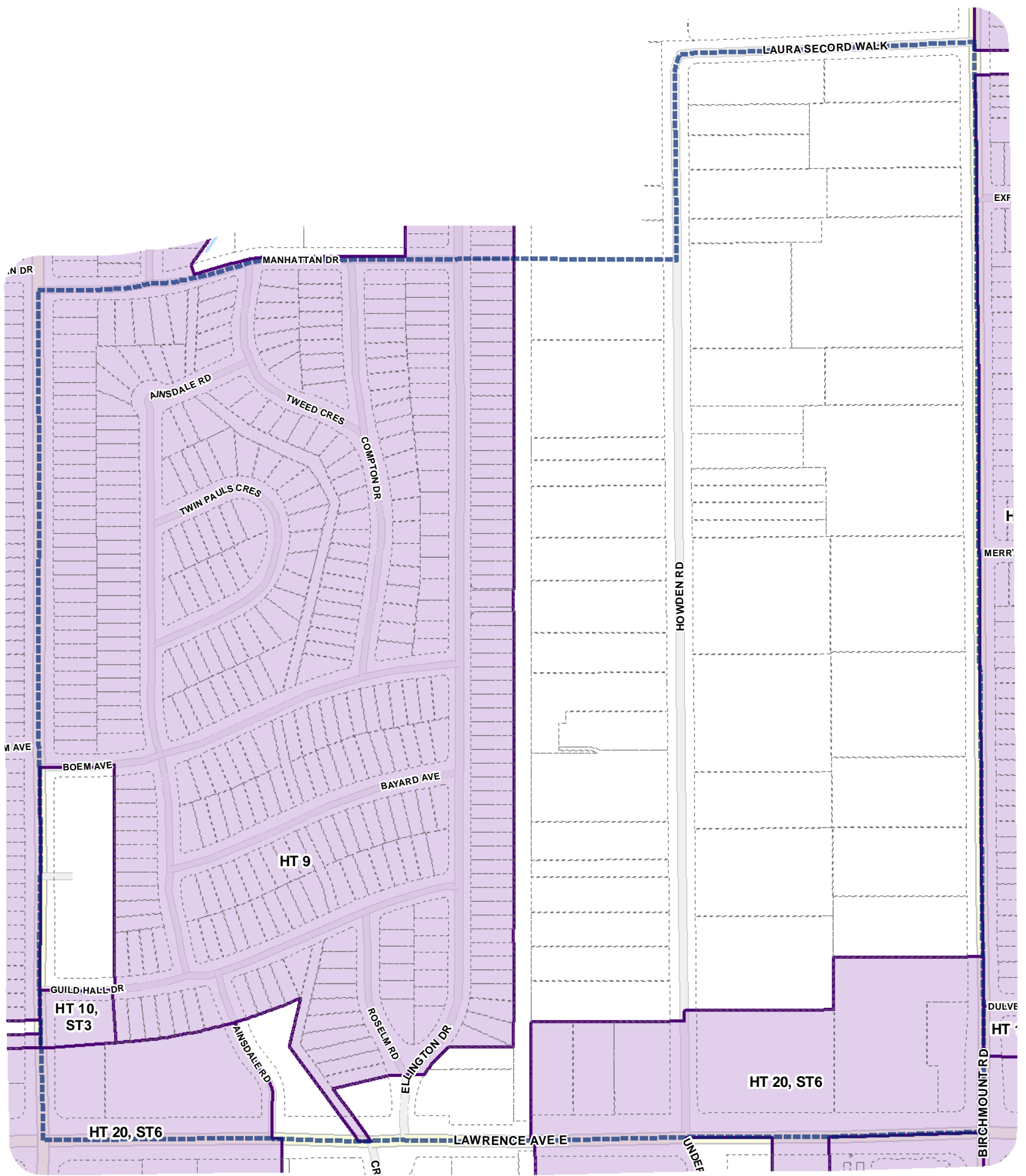
-  Height Overlay
-  Map Sheet Boundary
-  Properties
-  Railway
-  Hydro Line








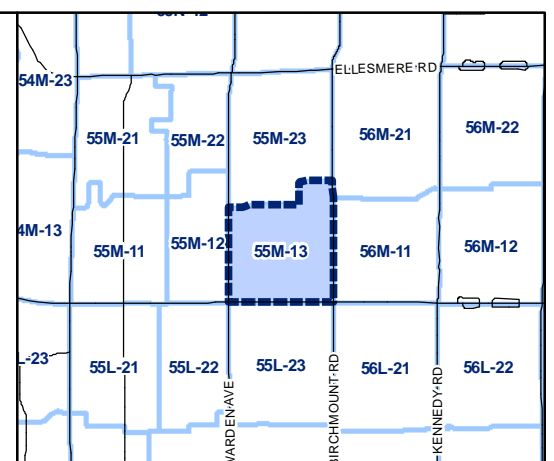
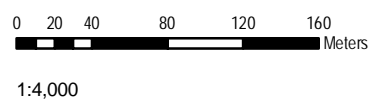


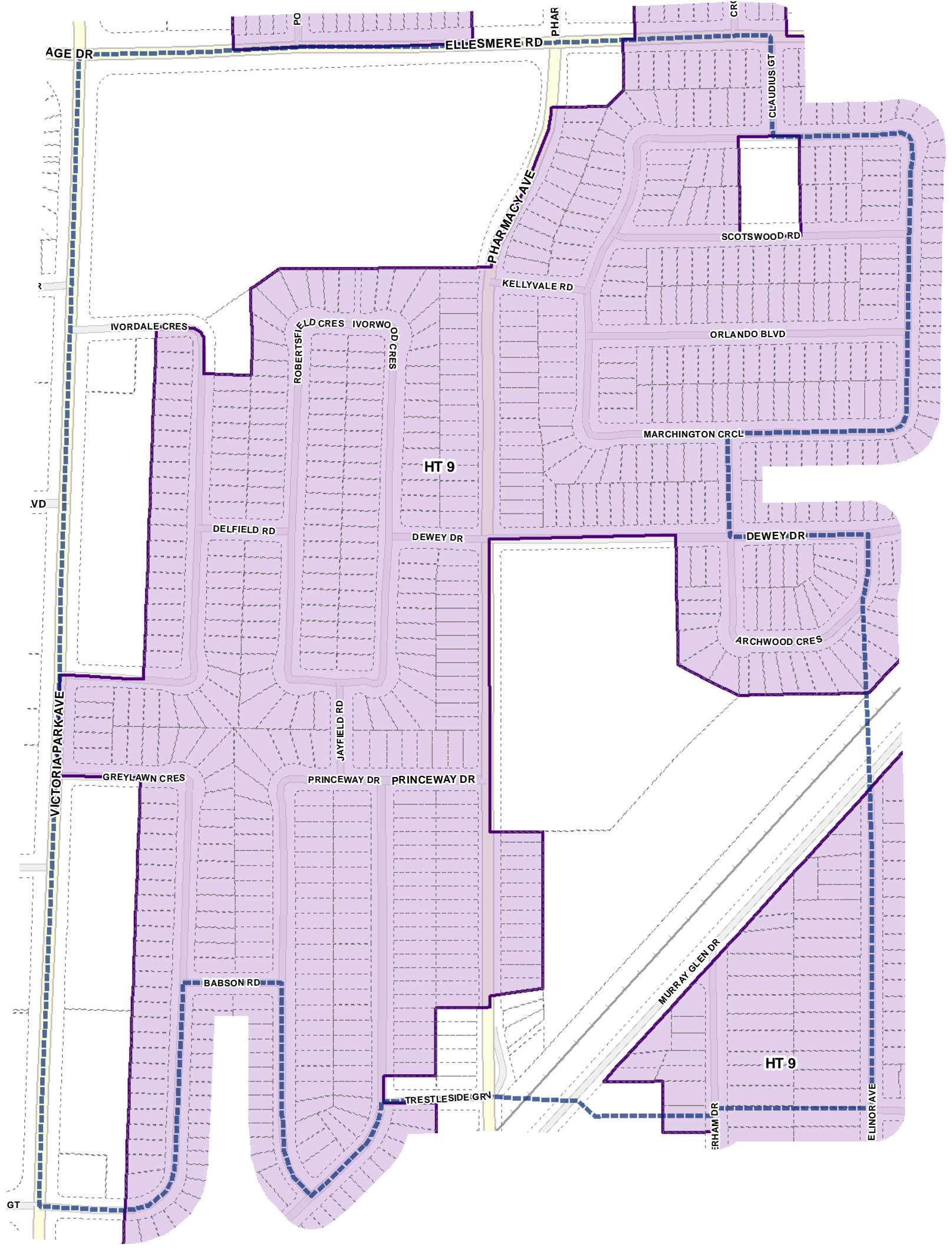
-  Height Overlay
-  Map Sheet Boundary
-  Properties
-  Railway
-  Hydro Line





-  Height Overlay
-  Map Sheet Boundary
-  Properties
-  Railway
-  Hydro Line



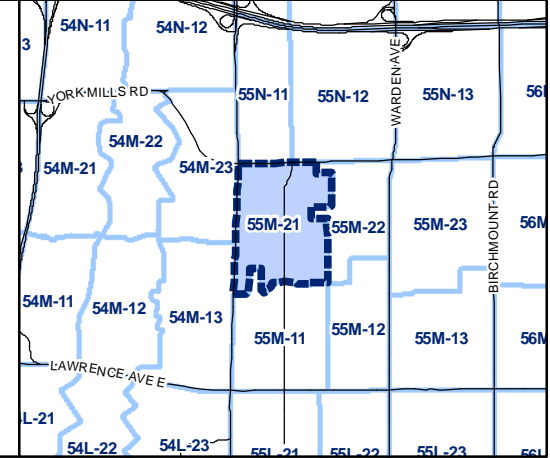
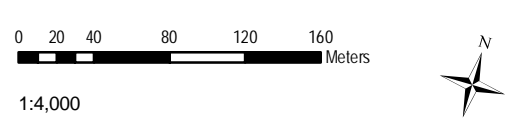


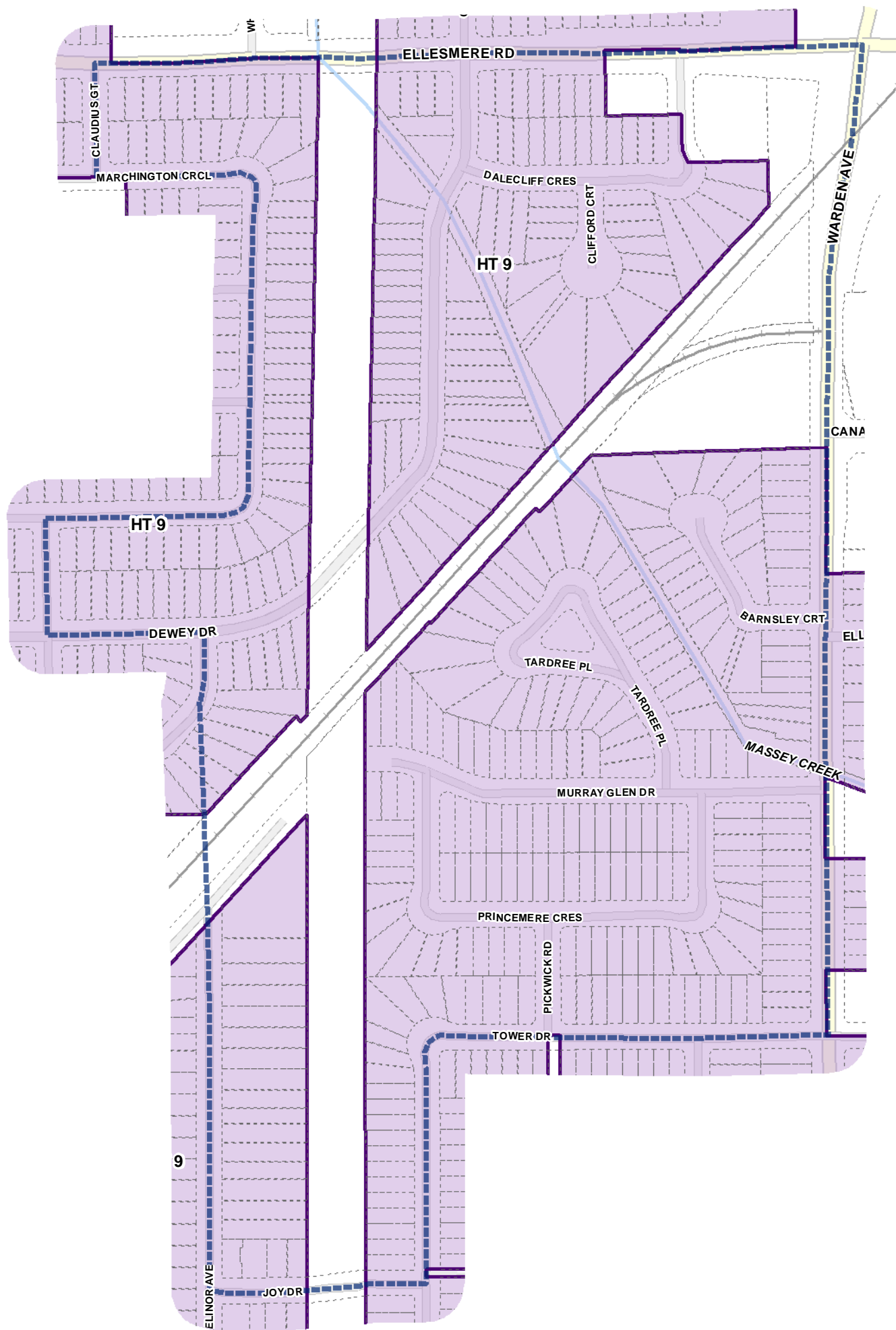
Toronto City Planning
 Zoning Bylaw Map Book Series

Height Overlay Map

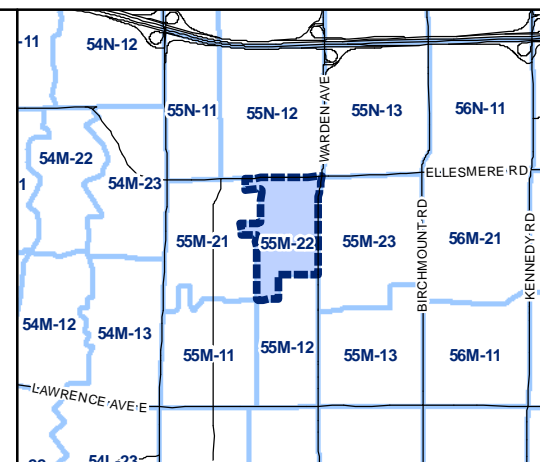
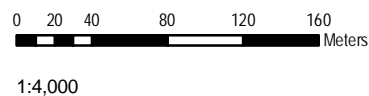
April 21, 2010
 Planning & Growth Management
 Committee Meeting

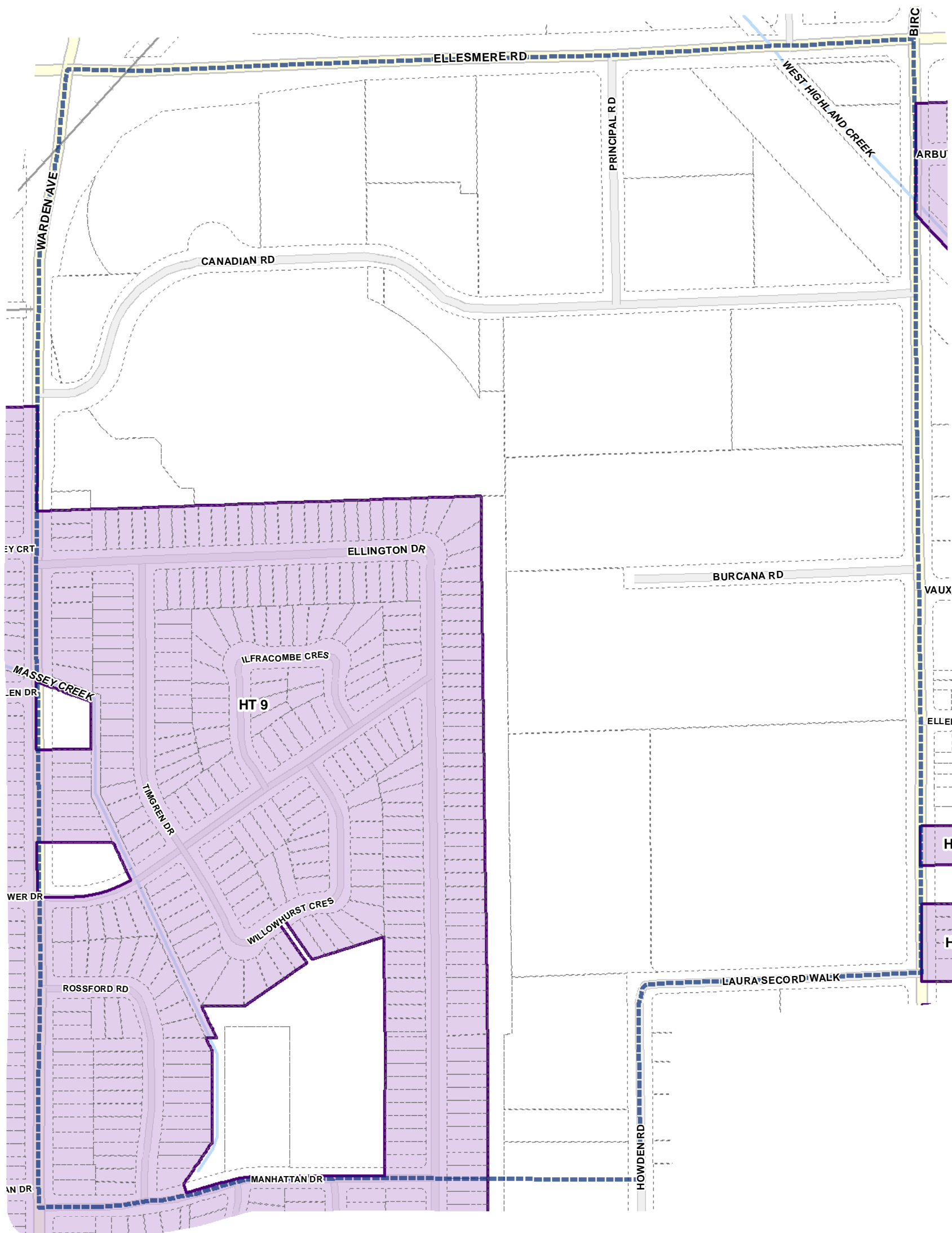
- Height Overlay
- Map Sheet Boundary
- Properties
- Railway
- Hydro Line





- Height Overlay
- Map Sheet Boundary
- Properties
- Railway
- Hydro Line



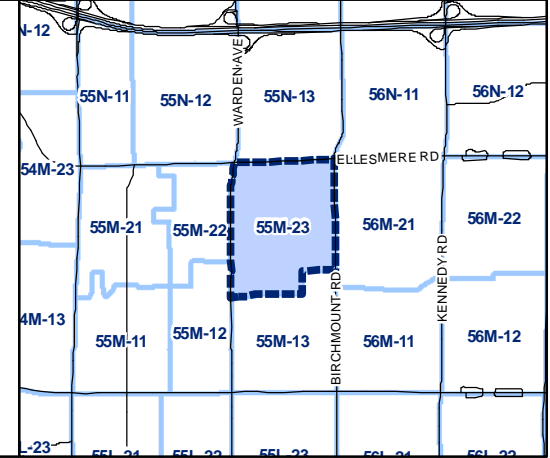
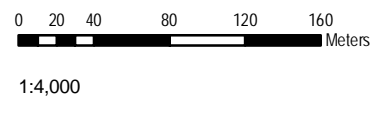


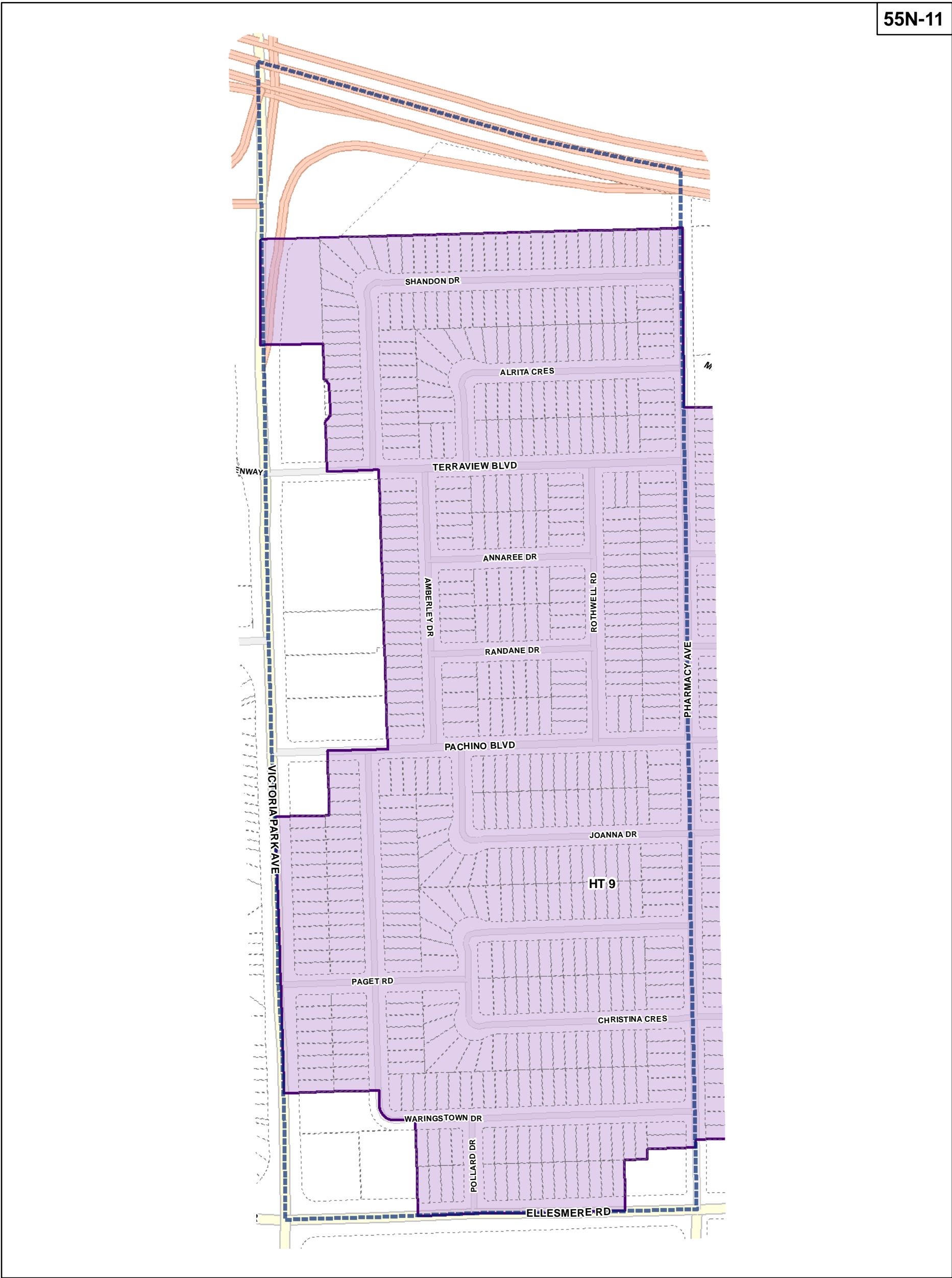
TORONTO City Planning
 Zoning Bylaw Map Book Series

Height Overlay Map

April 21, 2010
 Planning & Growth Management
 Committee Meeting

- Height Overlay
- Map Sheet Boundary
- Properties
- Railway
- Hydro Line





Toronto City Planning
 Zoning Bylaw Map Book Series

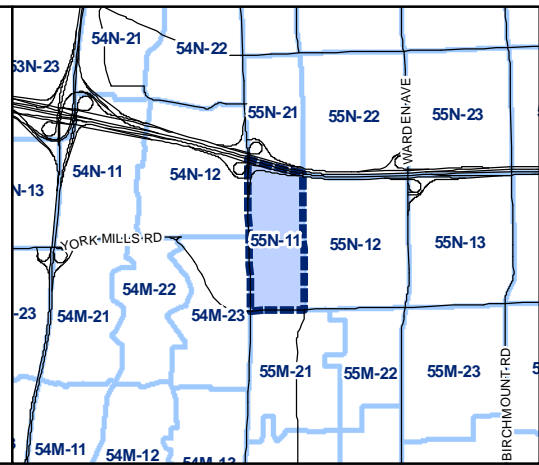
Height Overlay Map

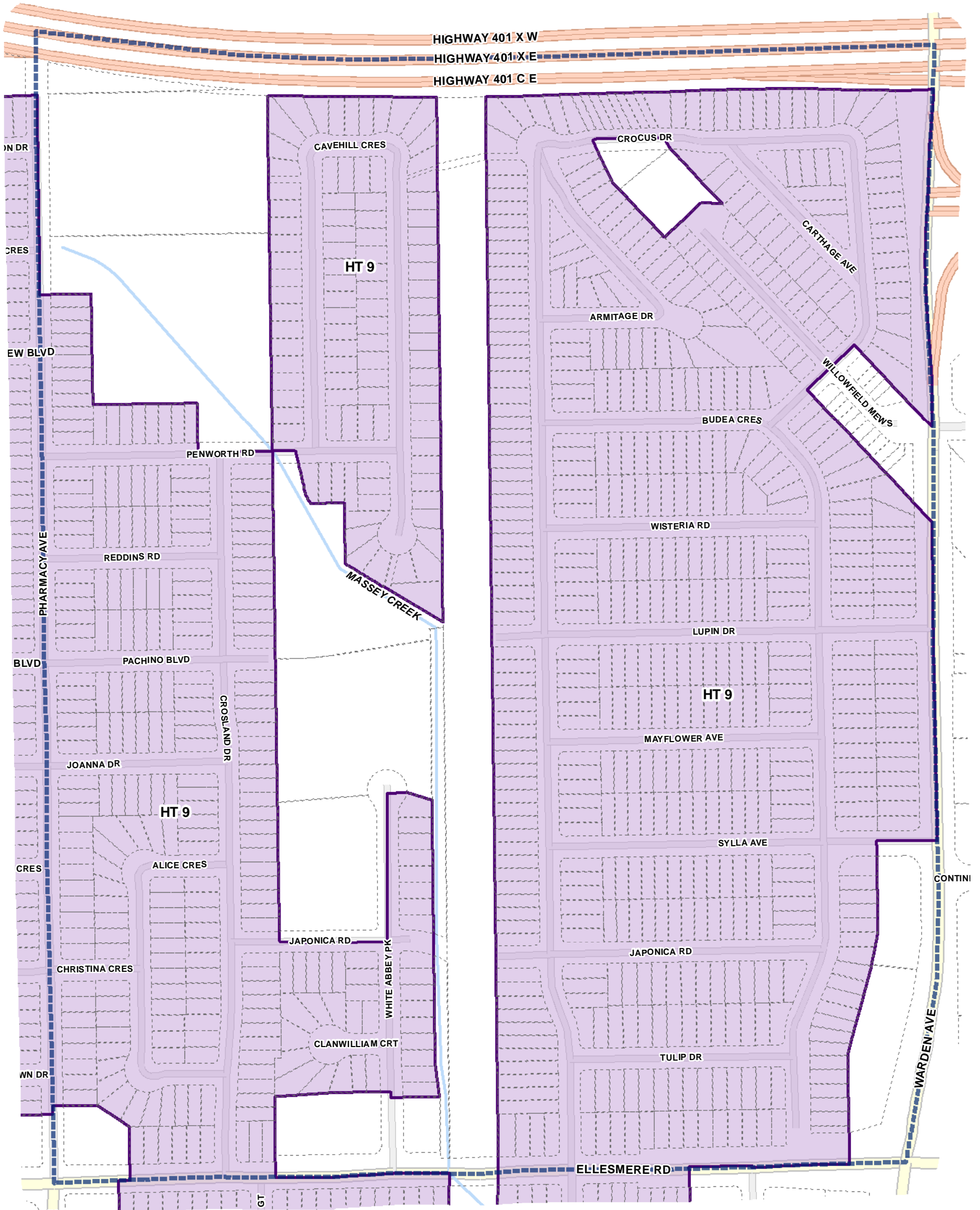
April 21, 2010
 Planning & Growth Management
 Committee Meeting

- Height Overlay
- Map Sheet Boundary
- Properties
- Railway
- Hydro Line

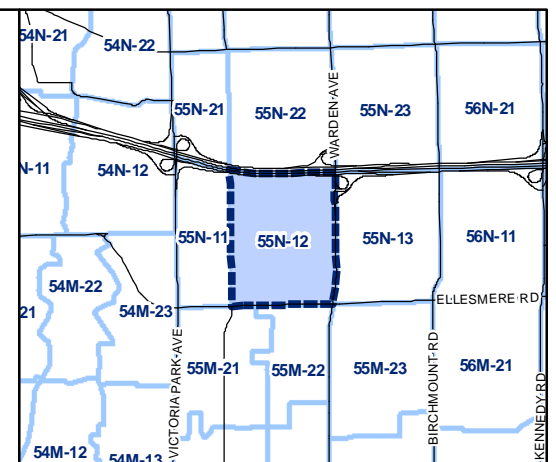
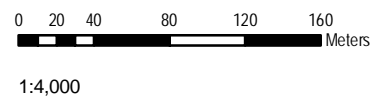
0 20 40 80 120 160 Meters

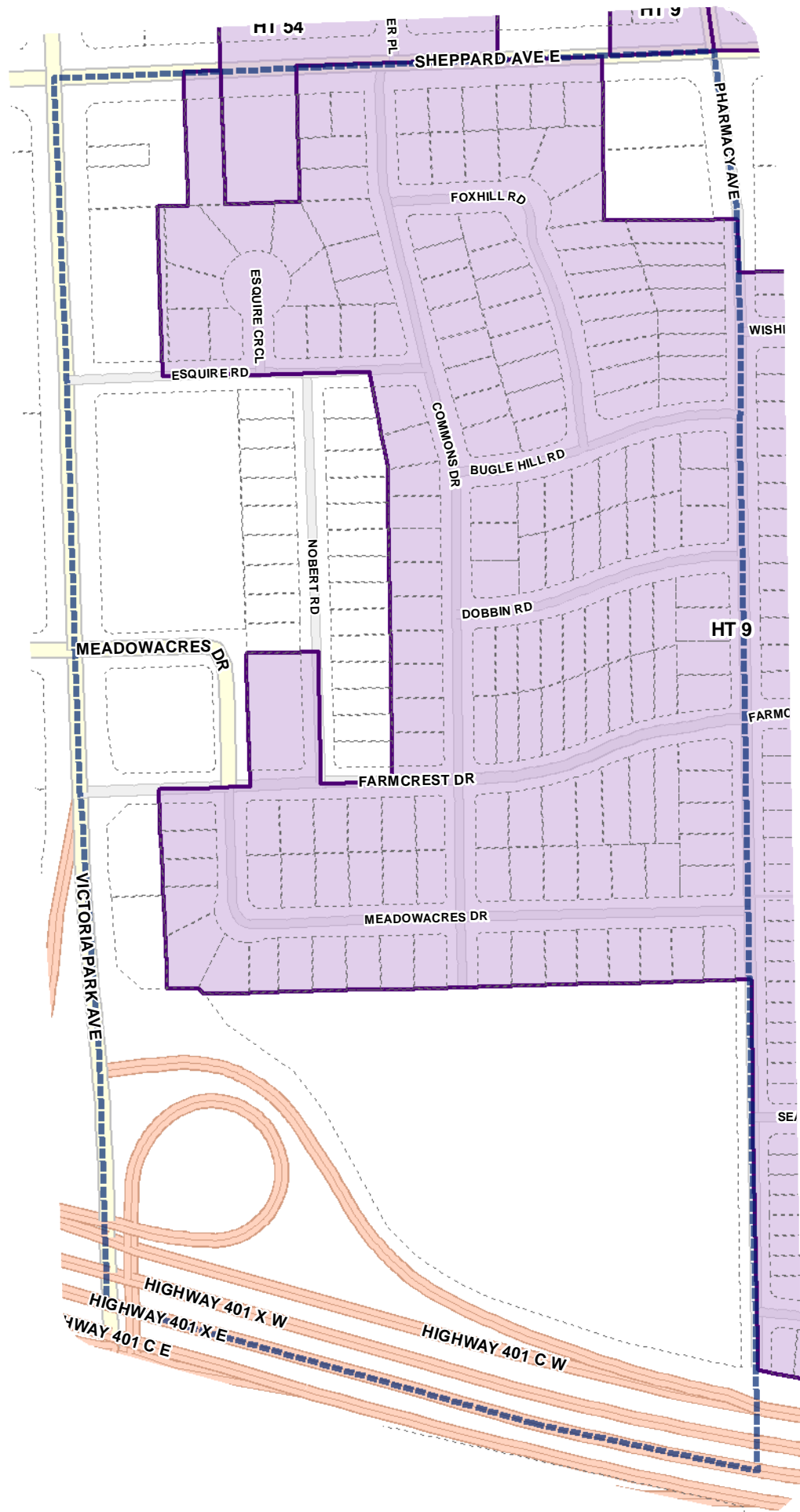
1:4,000








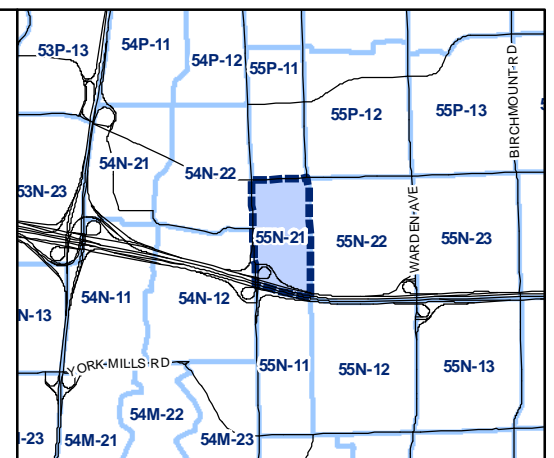
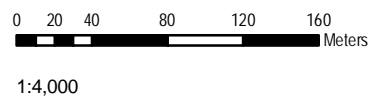


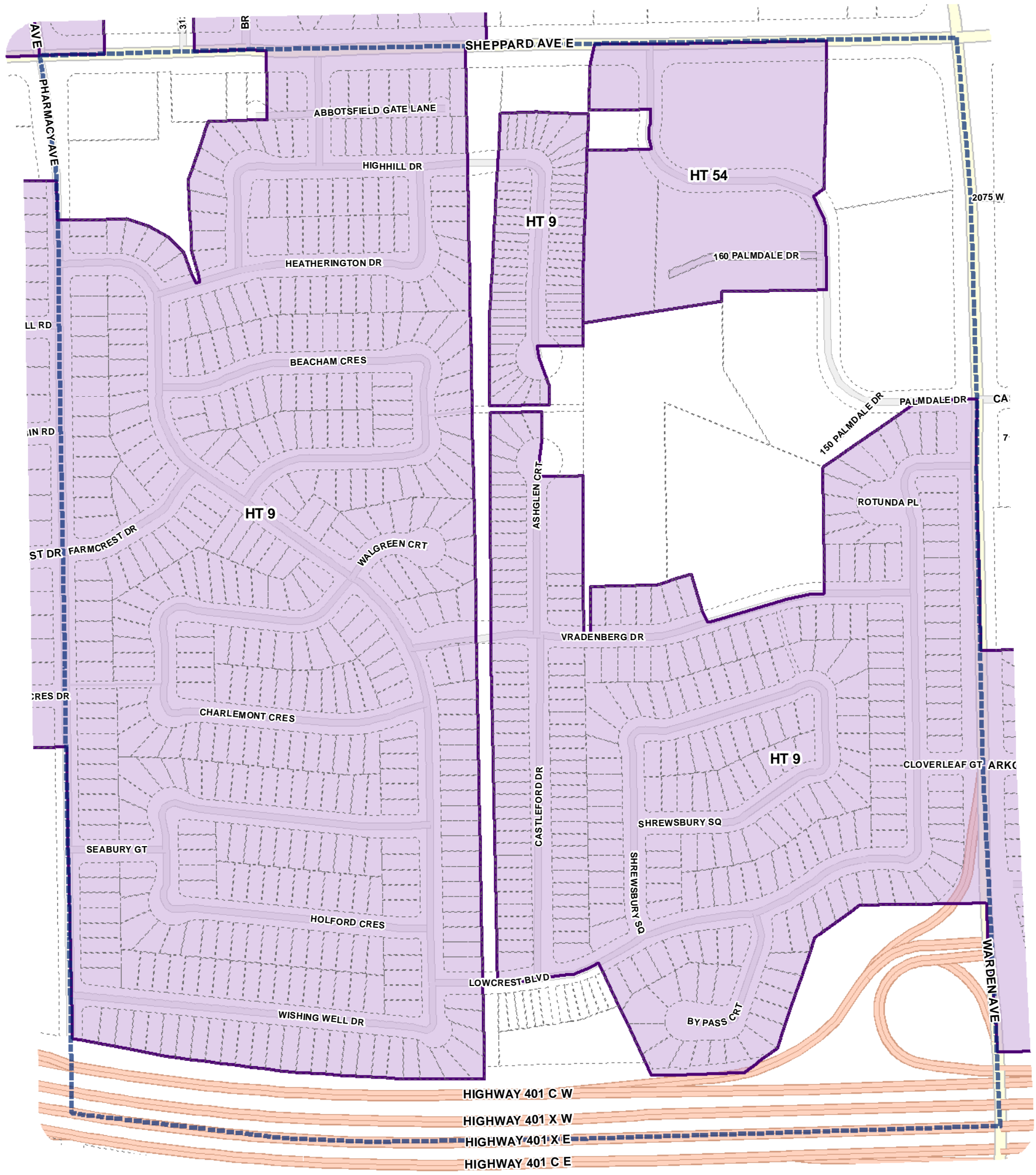
- Height Overlay
- Map Sheet Boundary
- Properties
- Railway
- Hydro Line





-  Height Overlay
-  Map Sheet Boundary
-  Properties
-  Railway
-  Hydro Line







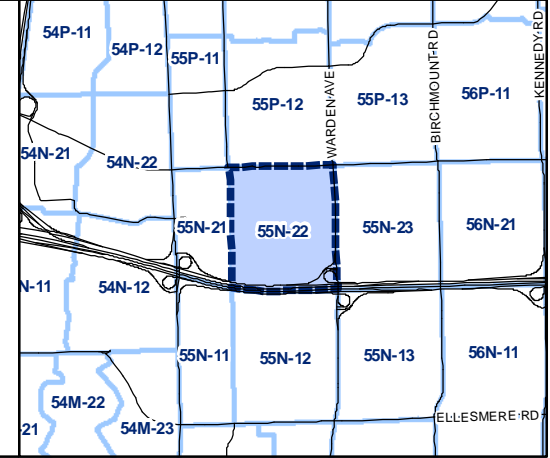
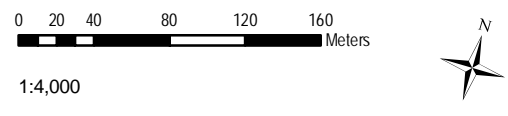


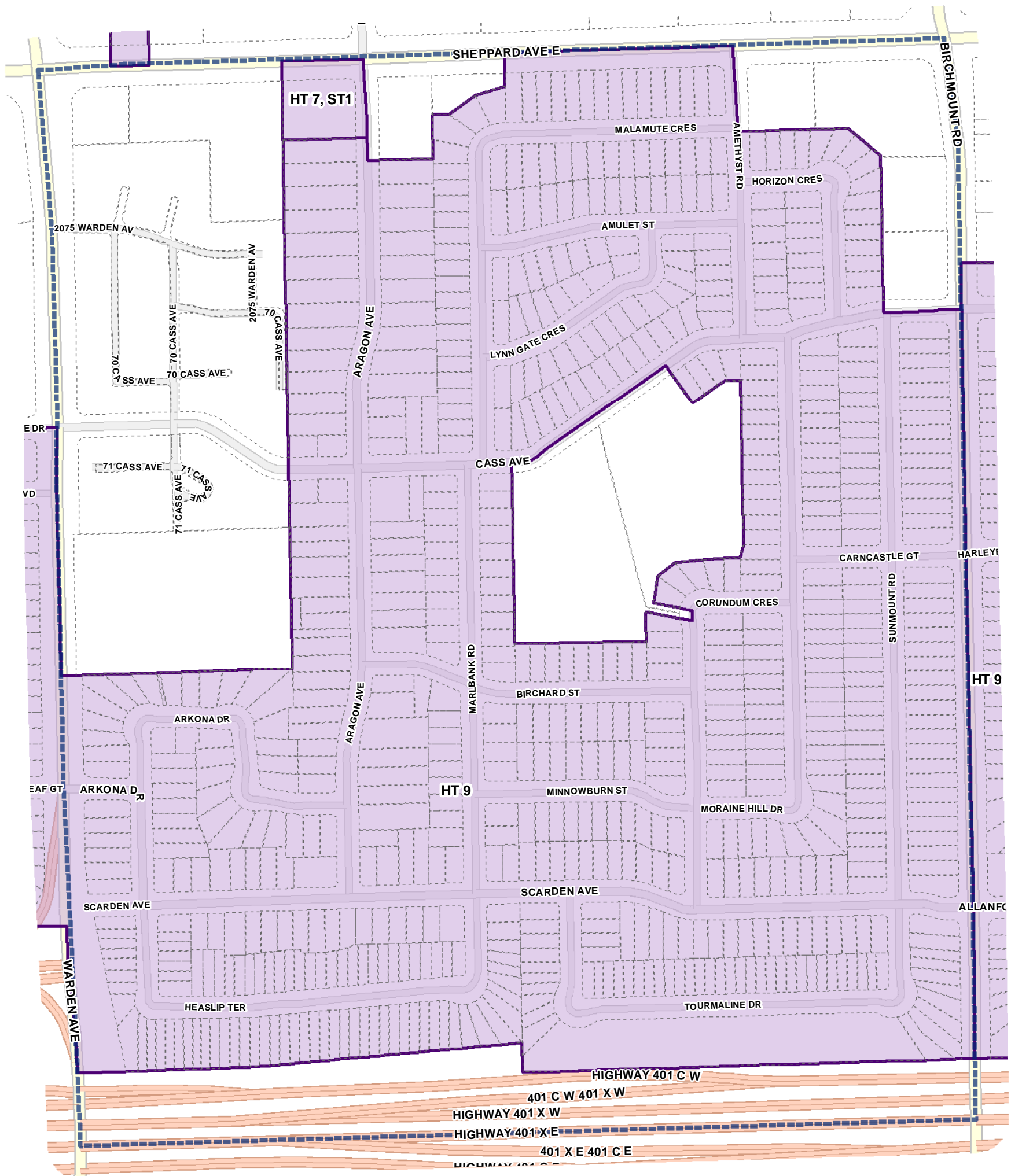
Toronto City Planning
 Zoning Bylaw Map Book Series






Height Overlay Map

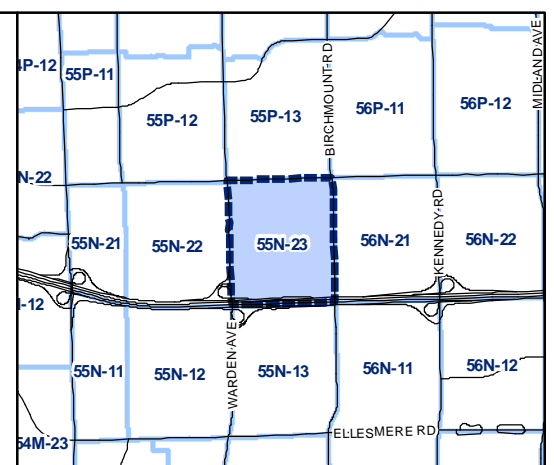
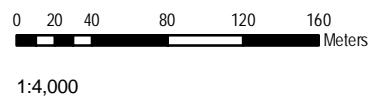
April 21, 2010
 Planning & Growth Management
 Committee Meeting

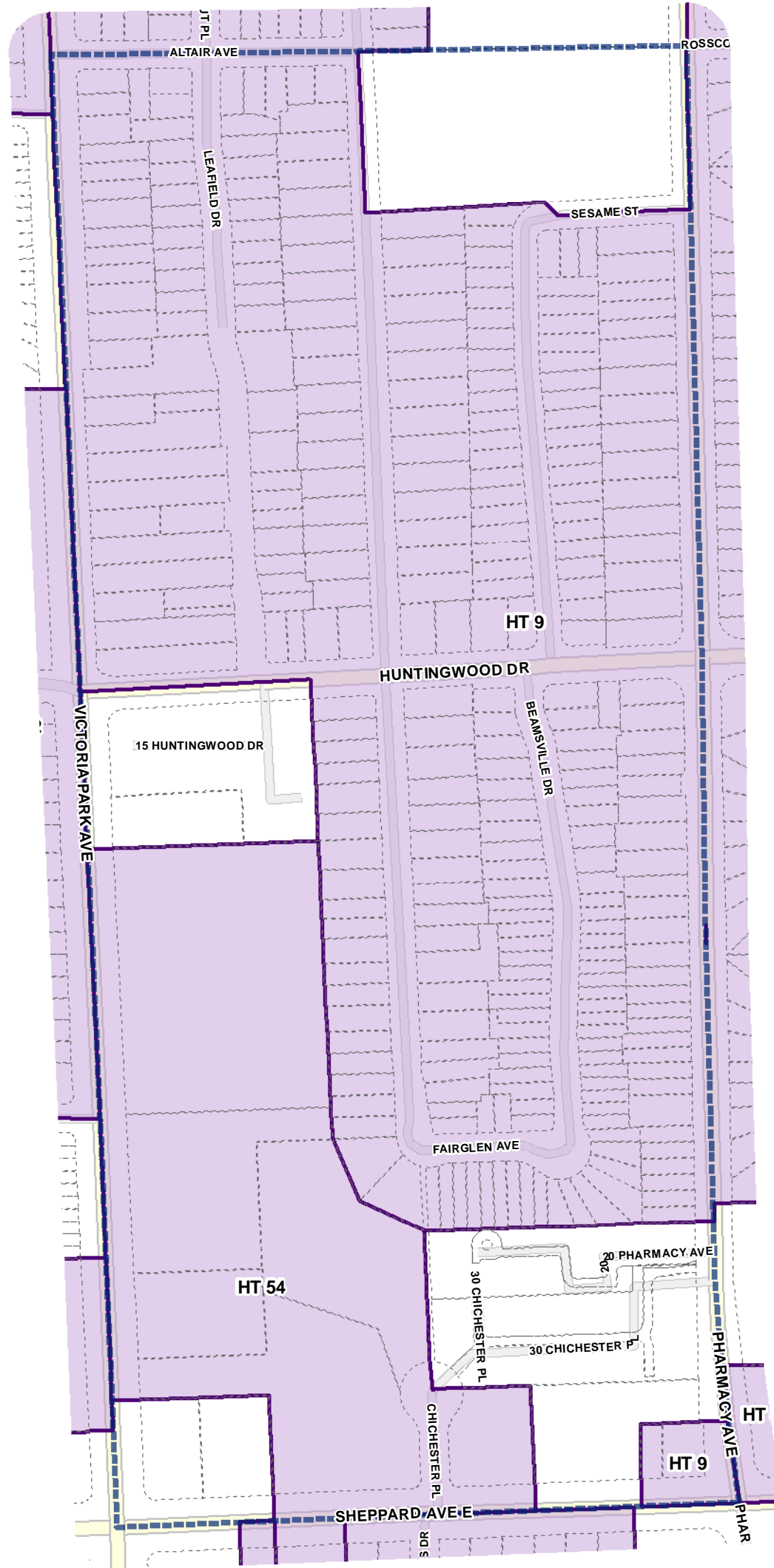
-  Height Overlay
-  Map Sheet Boundary
-  Properties
-  Railway
-  Hydro Line










-  Height Overlay
-  Map Sheet Boundary
-  Properties
-  Railway
-  Hydro Line

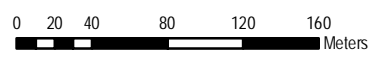




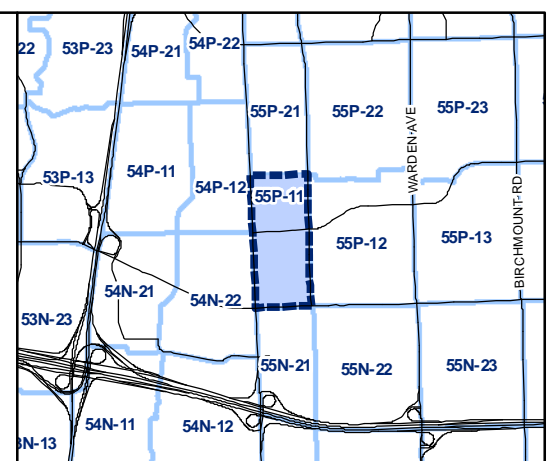
Height Overlay Map

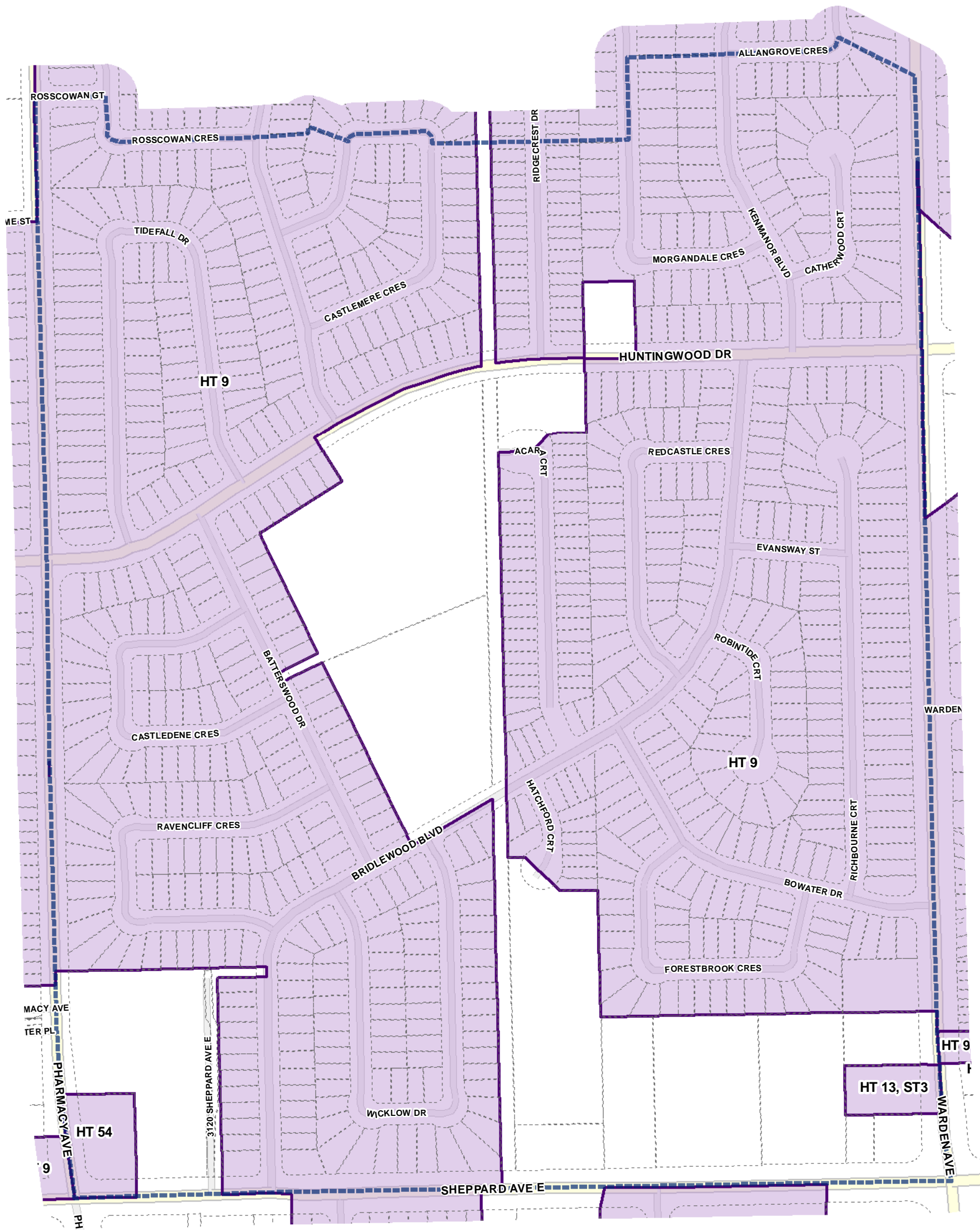
April 21, 2010
Planning & Growth Management
Committee Meeting

-  Height Overlay
-  Map Sheet Boundary
-  Properties
-  Railway
-  Hydro Line



1:4,000



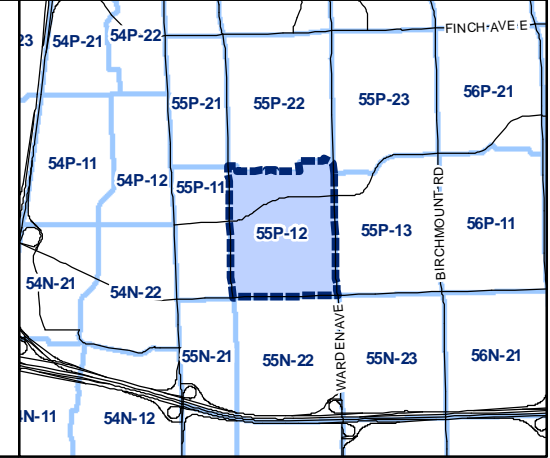
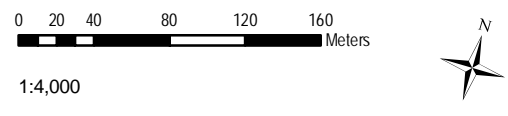


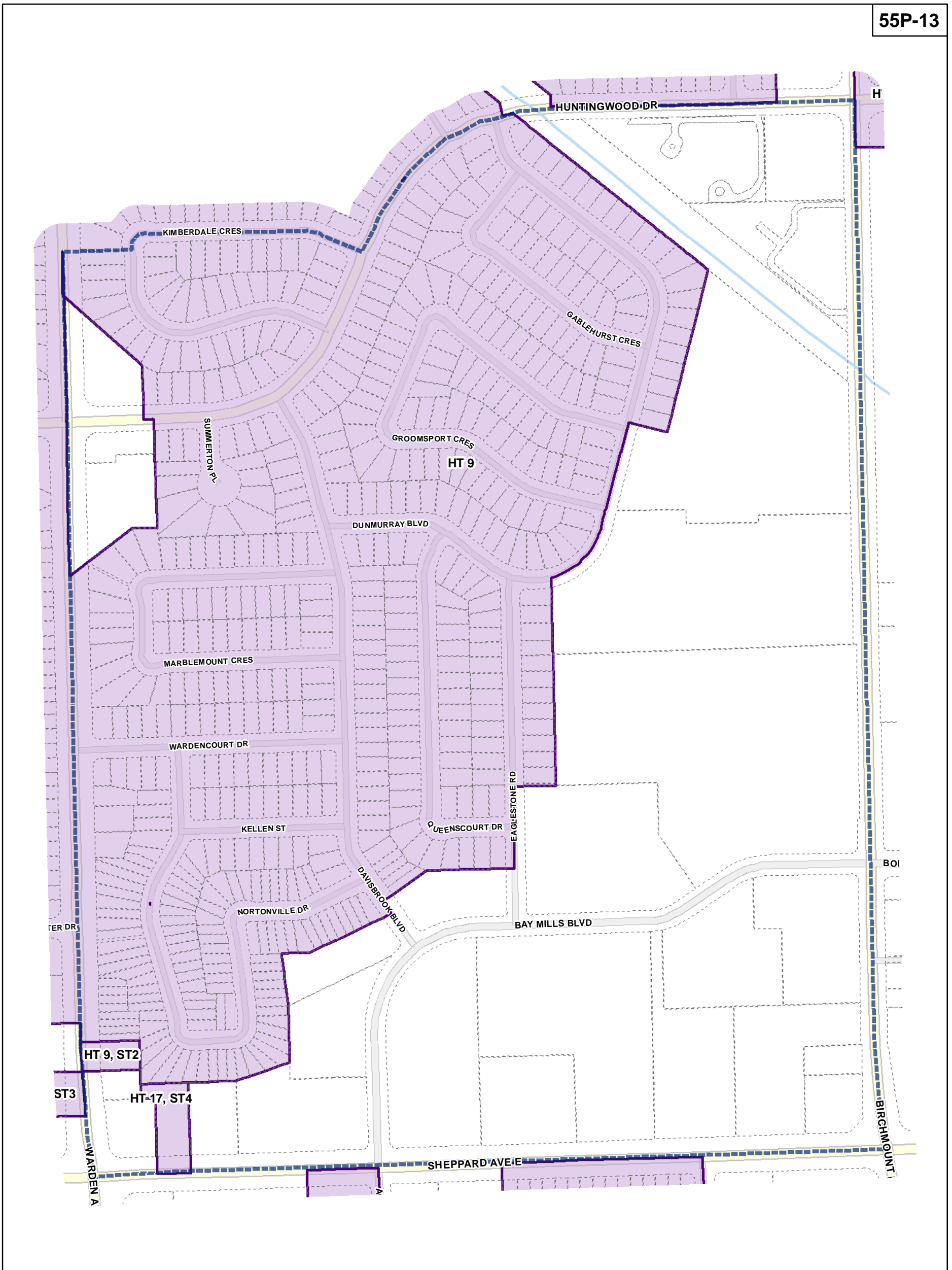
Toronto City Planning
 Zoning Bylaw Map Book Series

Height Overlay Map

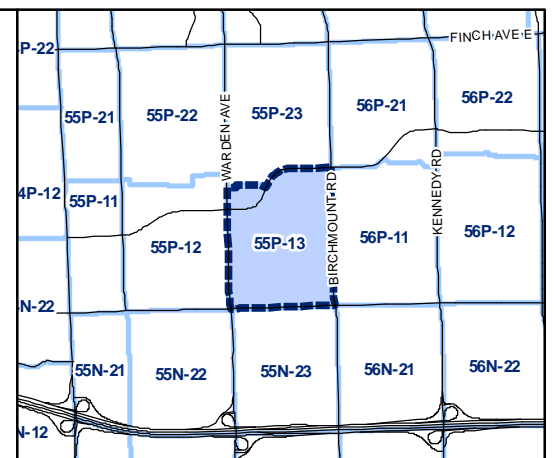
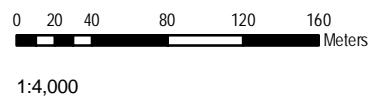
April 21, 2010
 Planning & Growth Management
 Committee Meeting

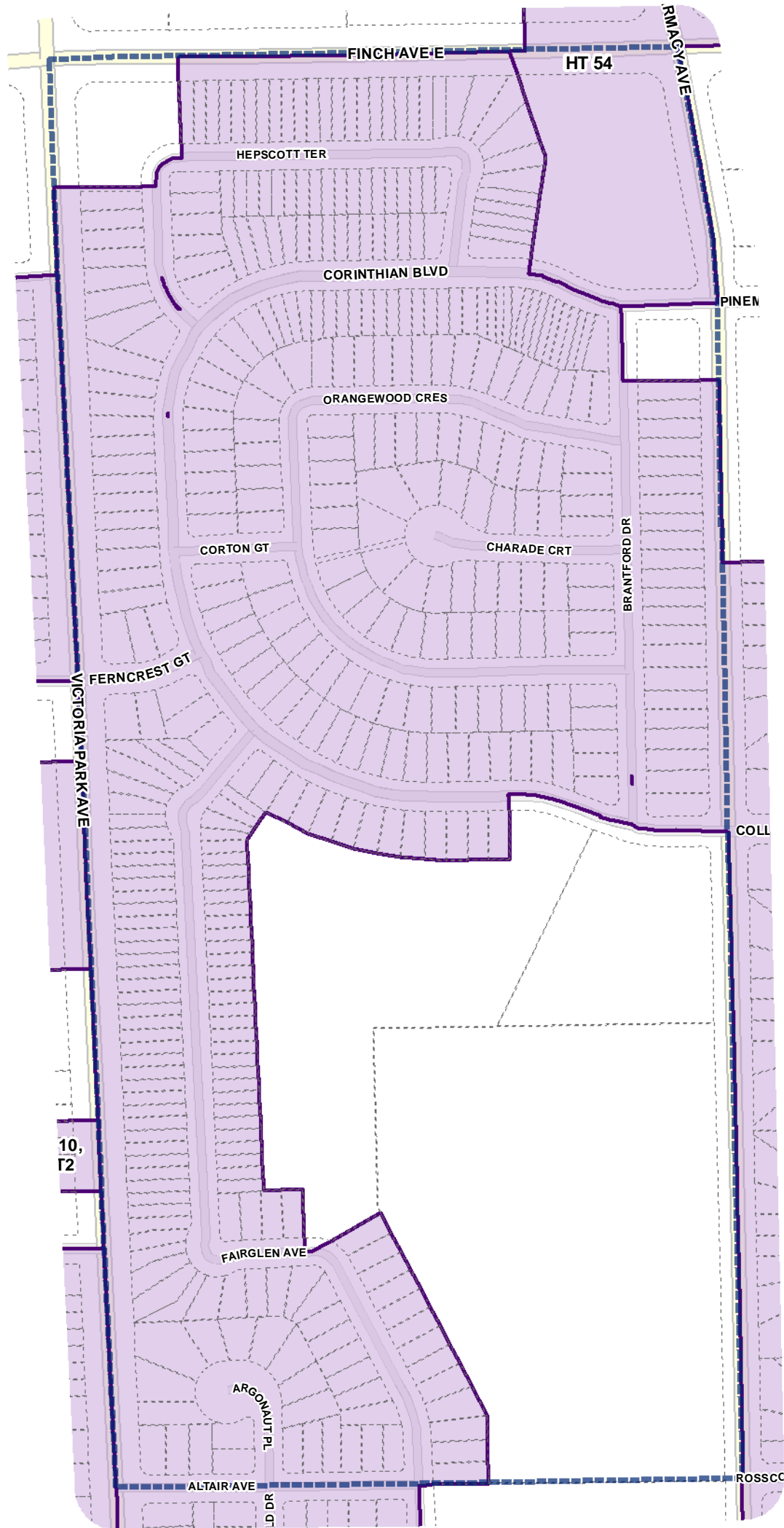
- Height Overlay
- Map Sheet Boundary
- Properties
- Railway
- Hydro Line








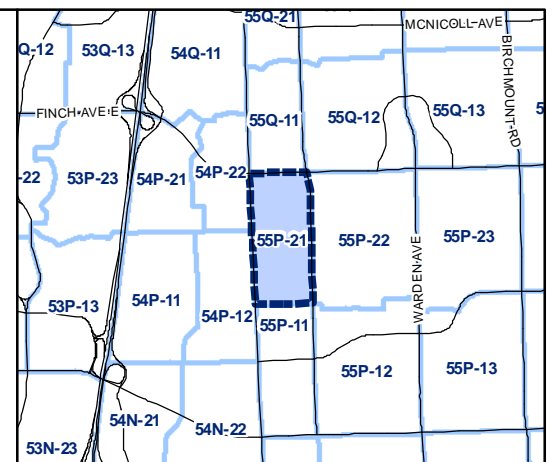
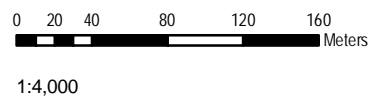


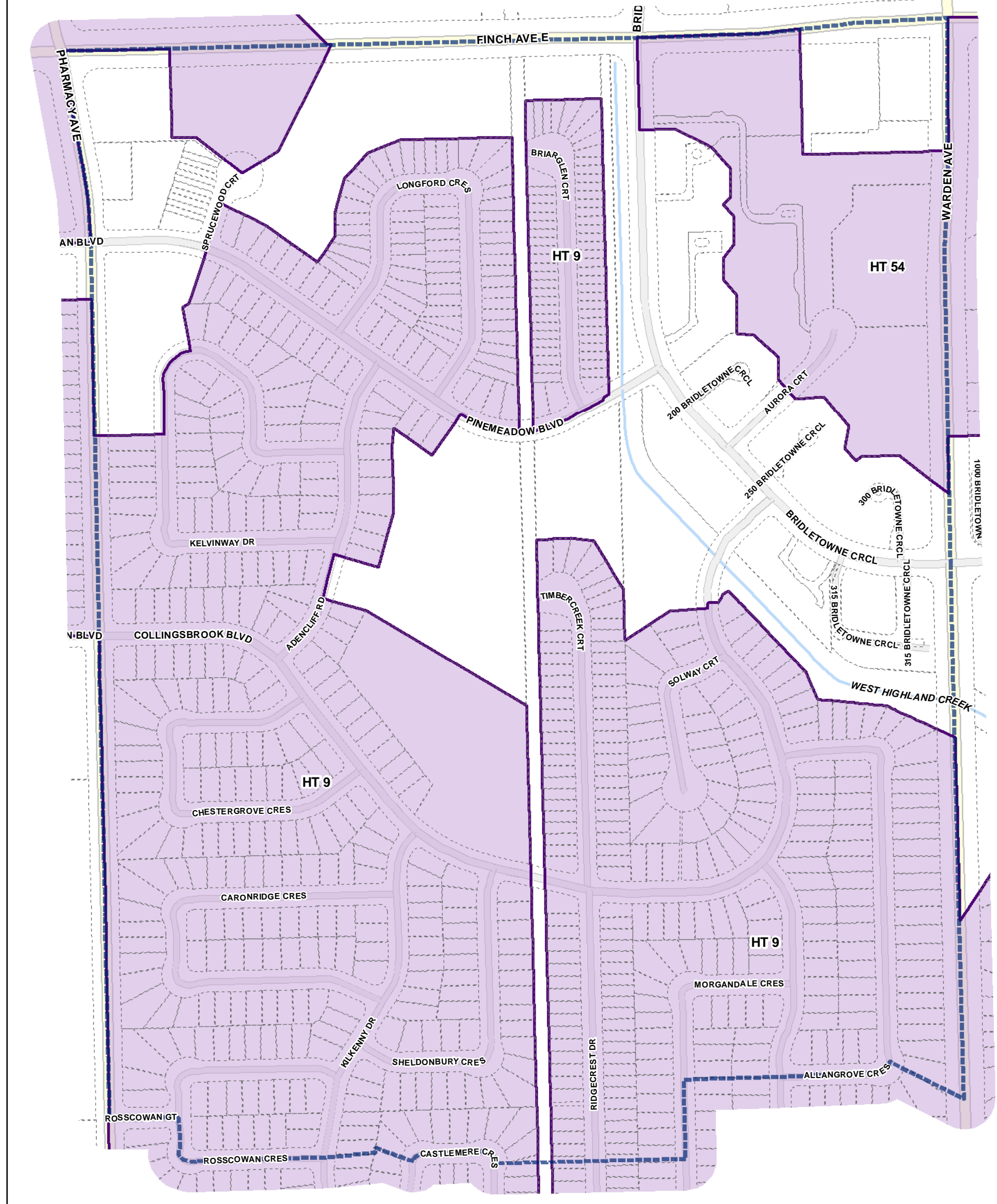
- Height Overlay
- Map Sheet Boundary
- Properties
- Railway
- Hydro Line





-  Height Overlay
-  Map Sheet Boundary
-  Properties
-  Railway
-  Hydro Line



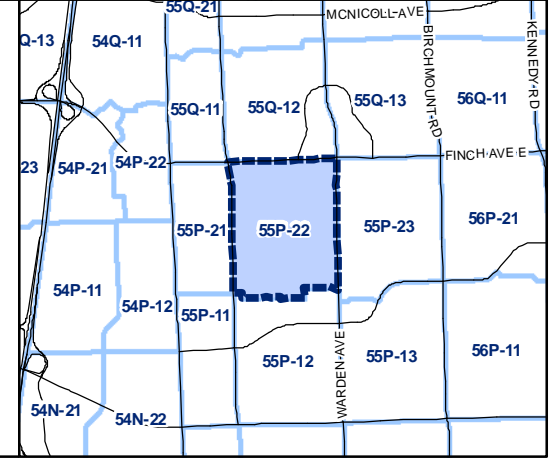
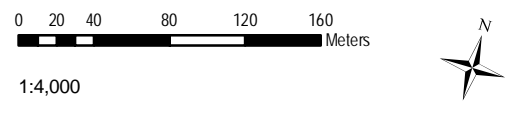


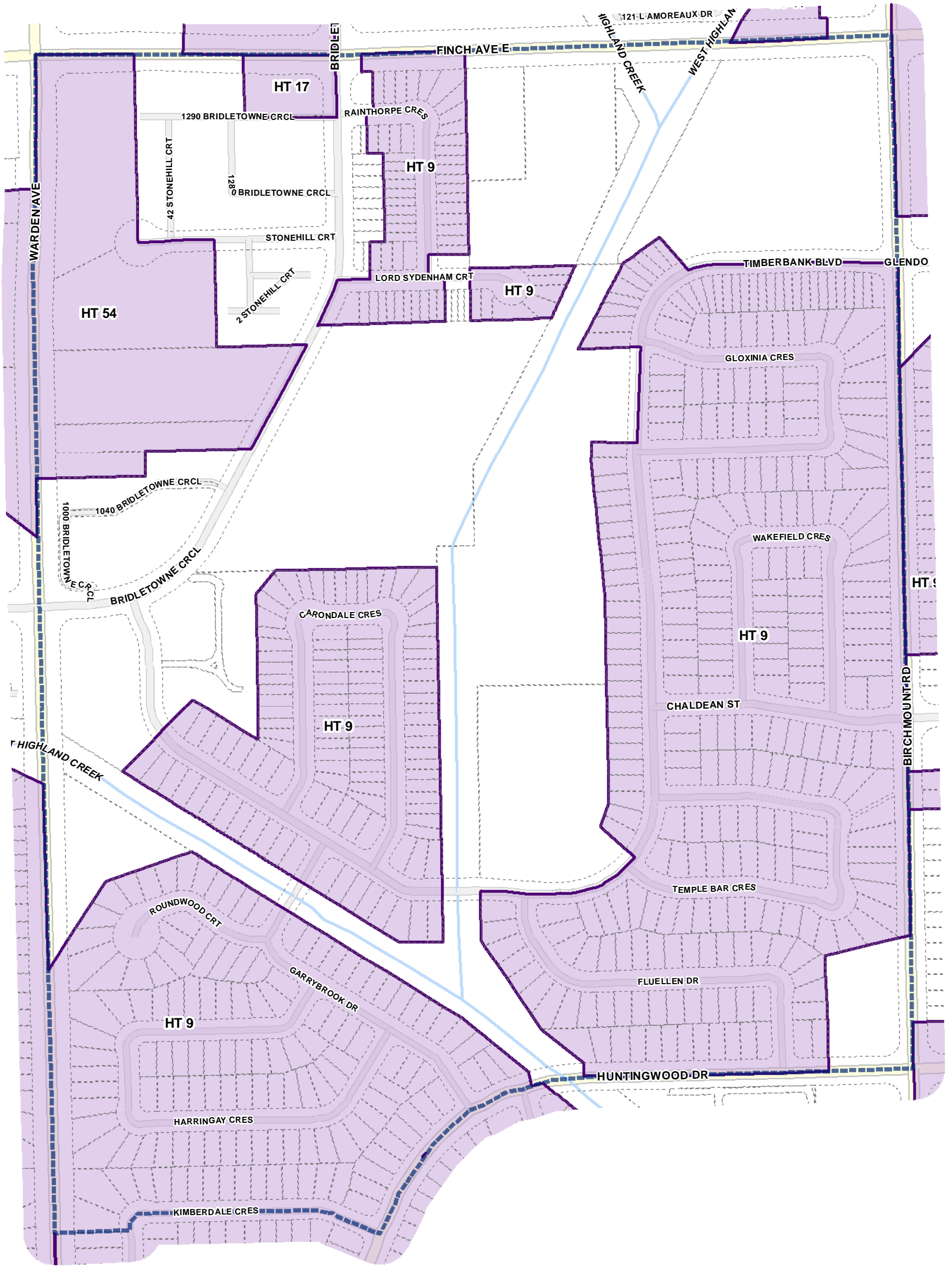
Toronto City Planning
 Zoning Bylaw Map Book Series






Height Overlay Map

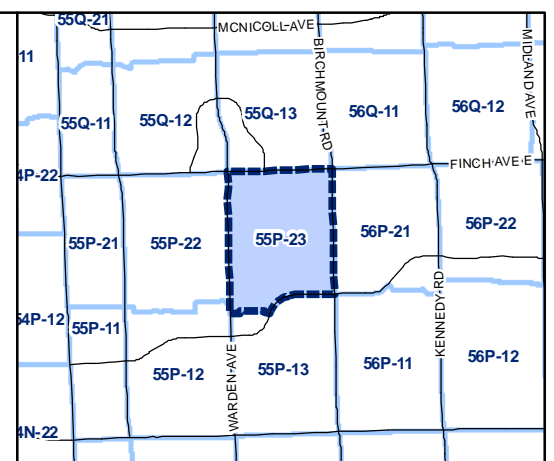
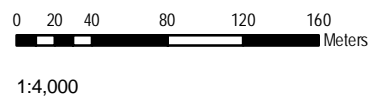
April 21, 2010
 Planning & Growth Management
 Committee Meeting

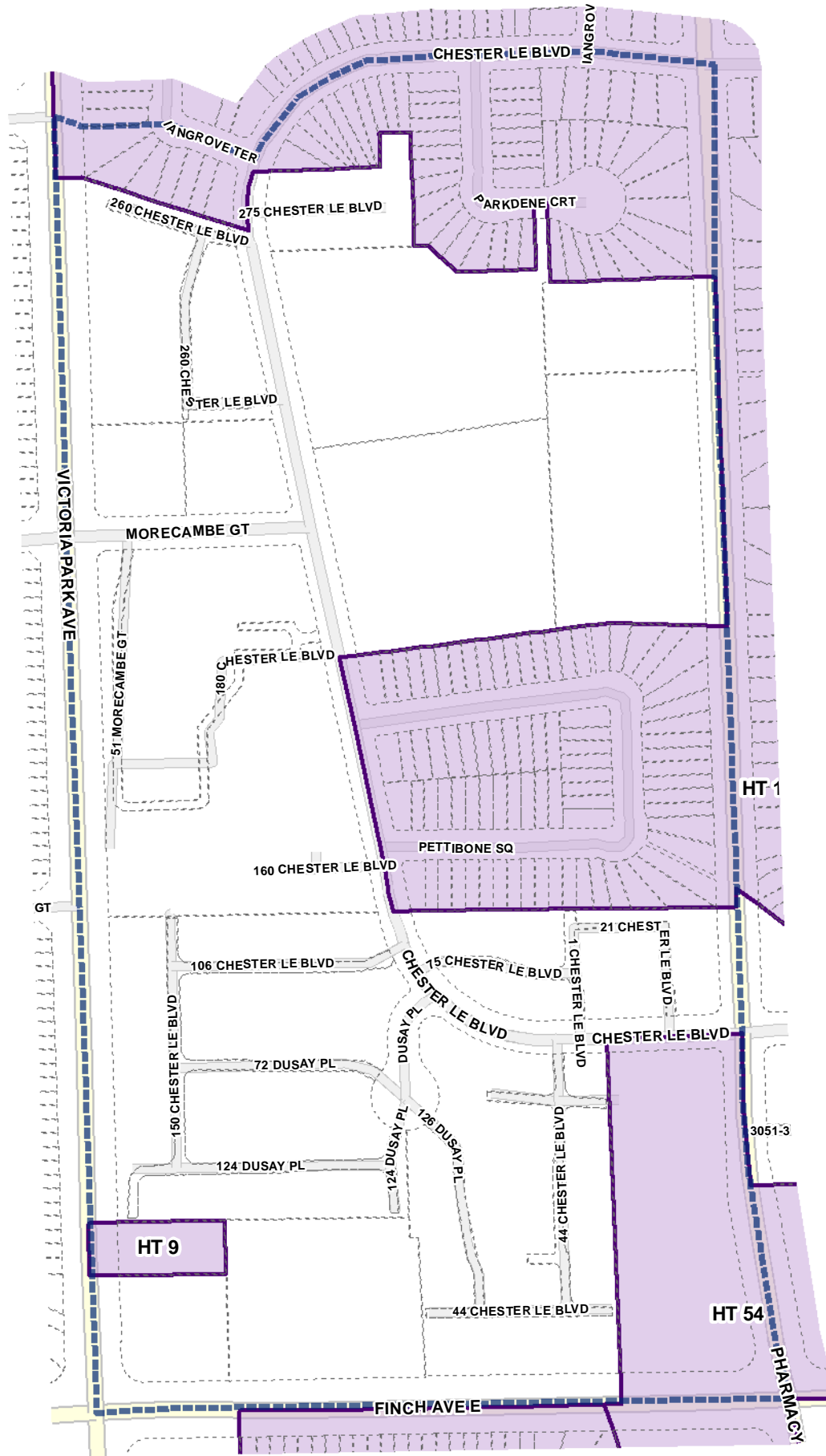
- Height Overlay
- Map Sheet Boundary
- Properties
- Railway
- Hydro Line




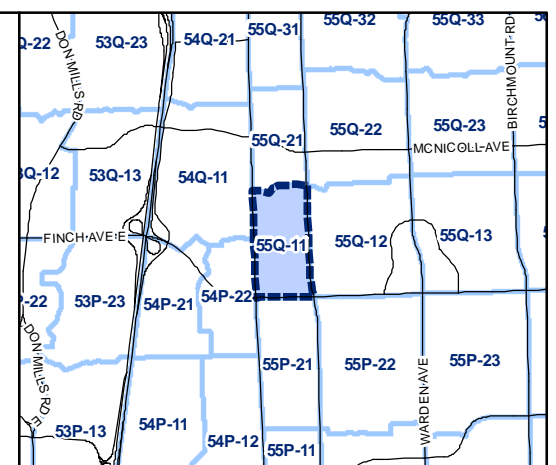
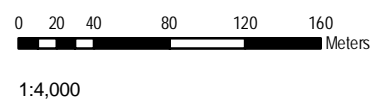


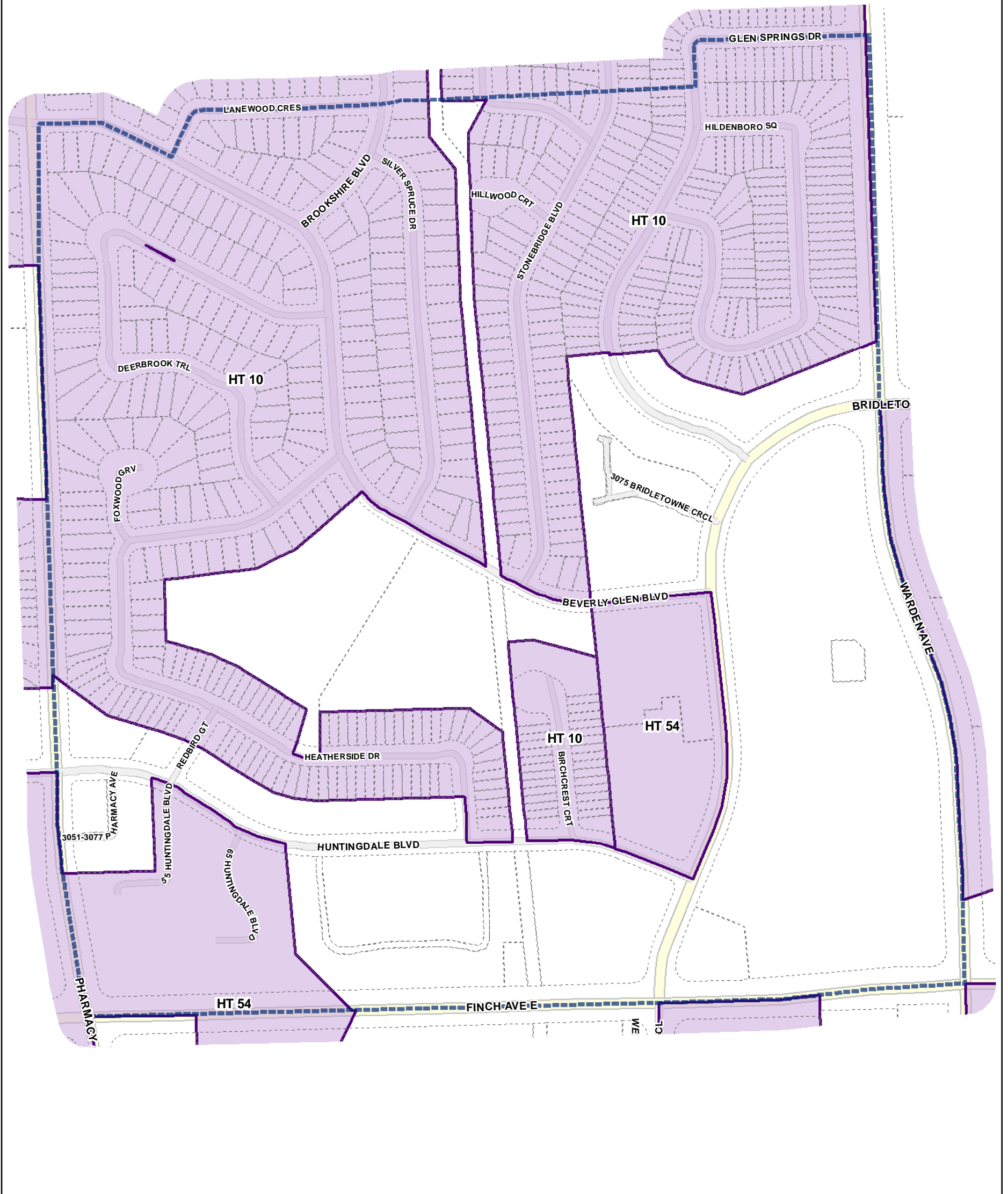
-  Height Overlay
-  Map Sheet Boundary
-  Properties
-  Railway
-  Hydro Line





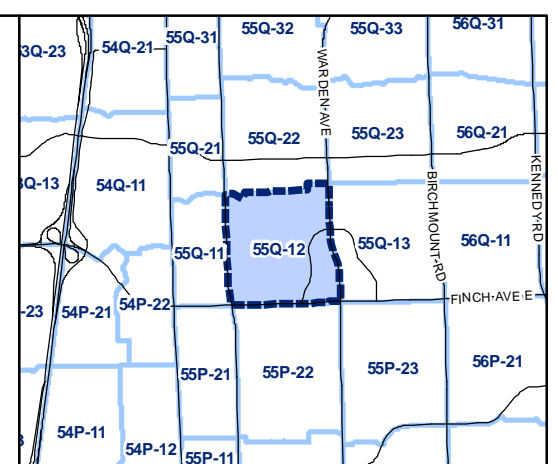
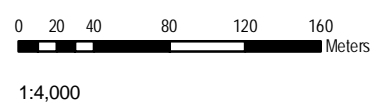


-  Height Overlay
-  Map Sheet Boundary
-  Properties
-  Railway
-  Hydro Line





-  Height Overlay
-  Map Sheet Boundary
-  Properties
-  Railway
-  Hydro Line



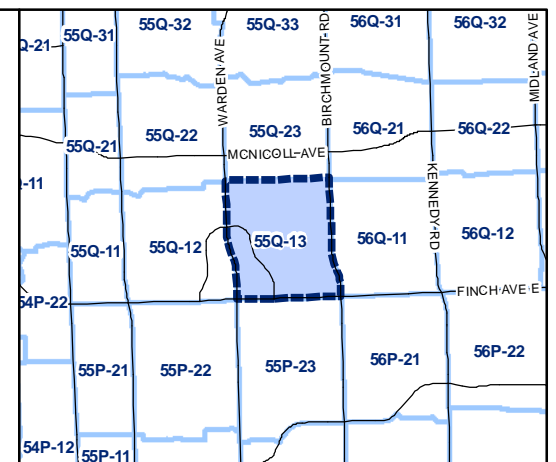
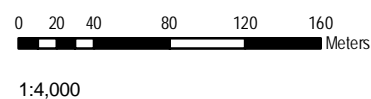


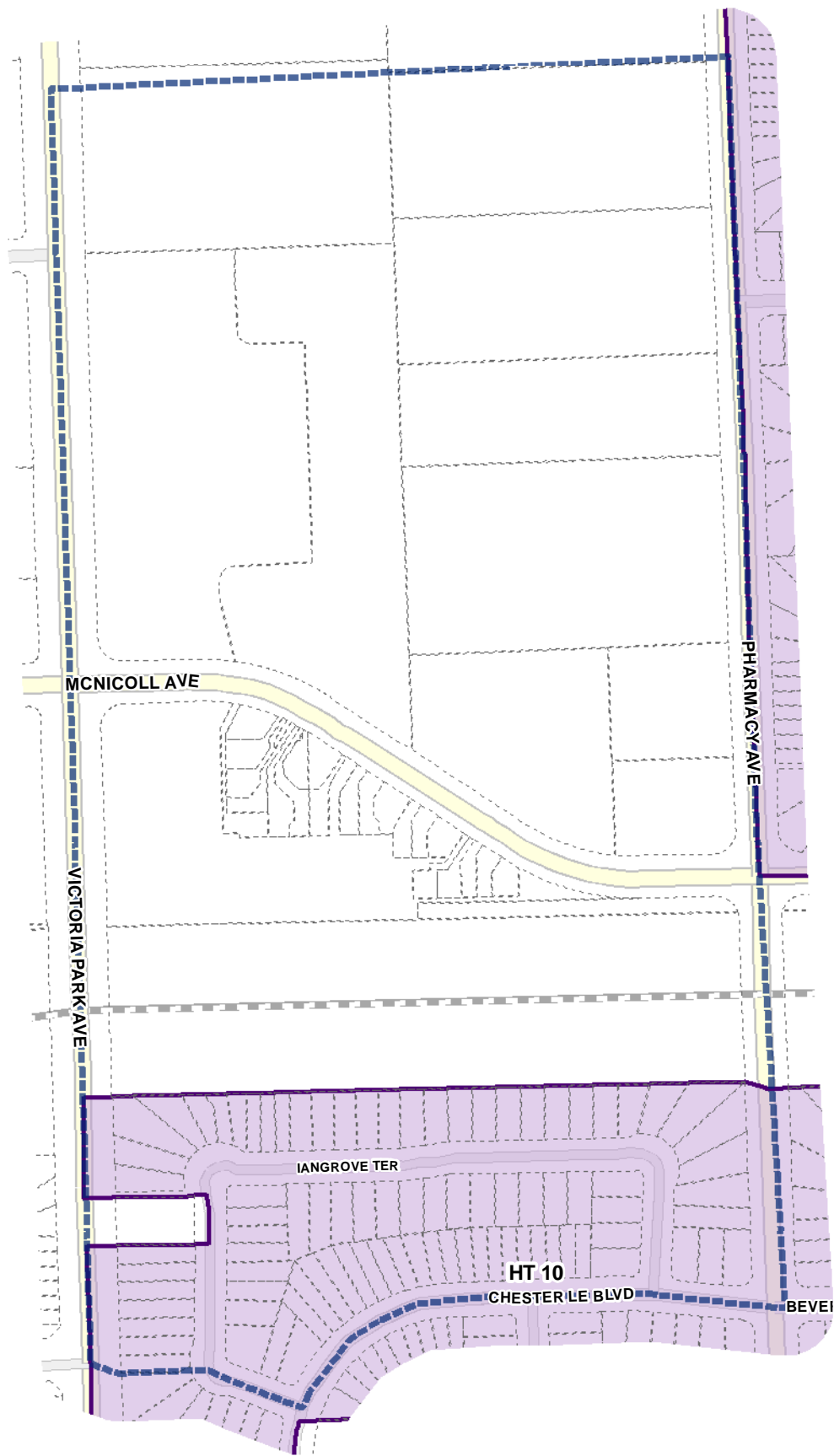
Toronto City Planning
 Zoning Bylaw Map Book Series






Height Overlay Map

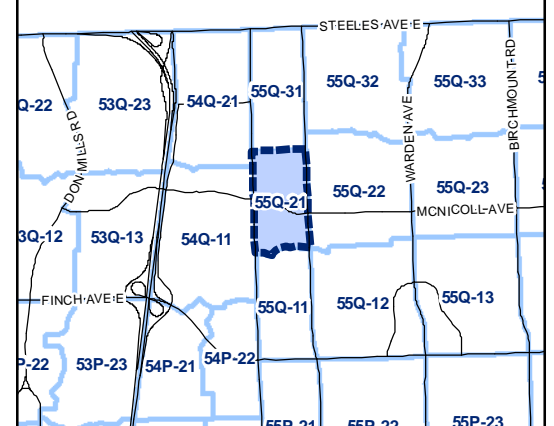
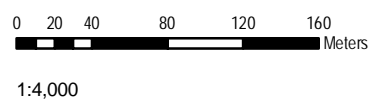
April 21, 2010
 Planning & Growth Management
 Committee Meeting

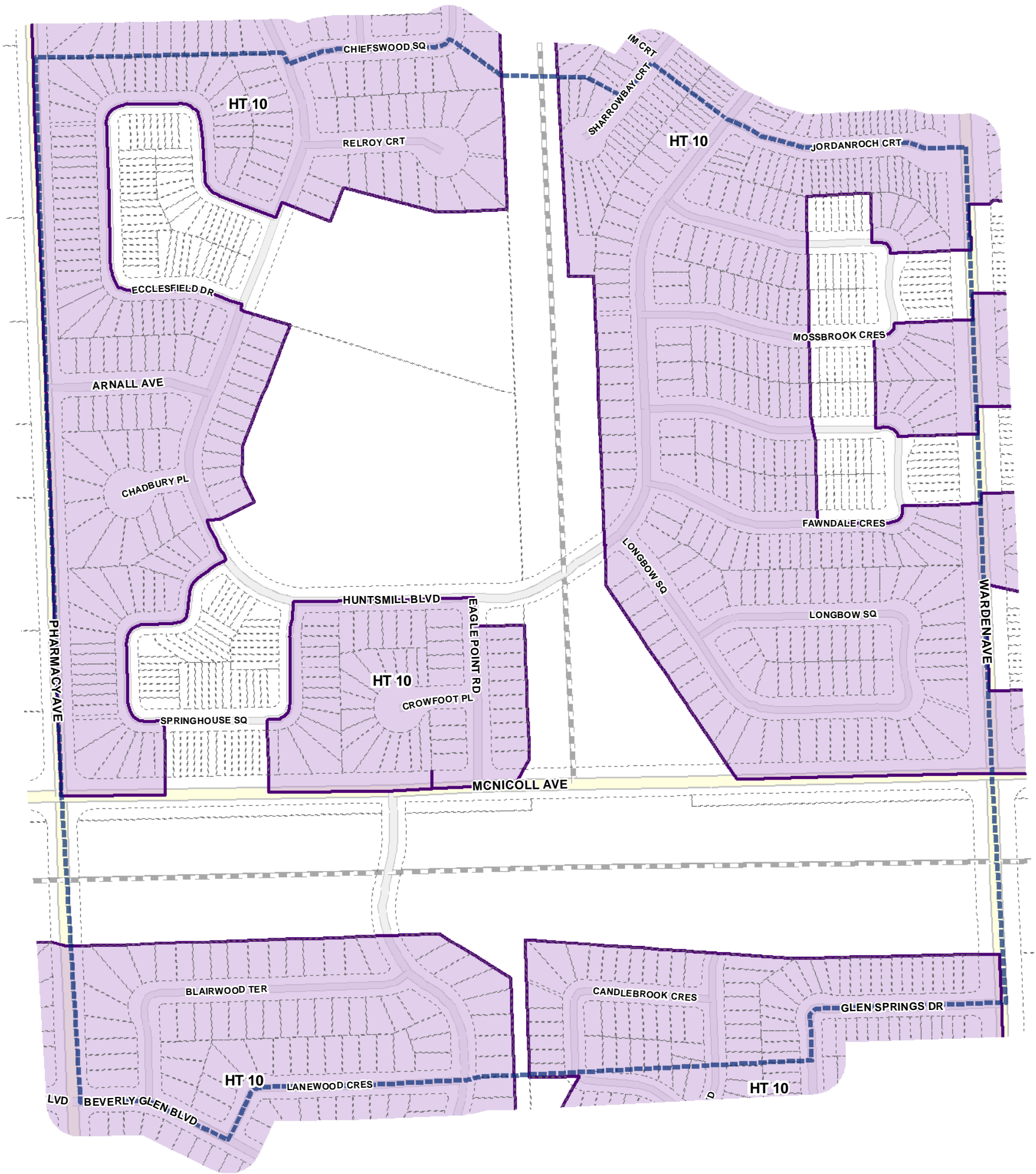
- Height Overlay
- Map Sheet Boundary
- Properties
- Railway
- Hydro Line




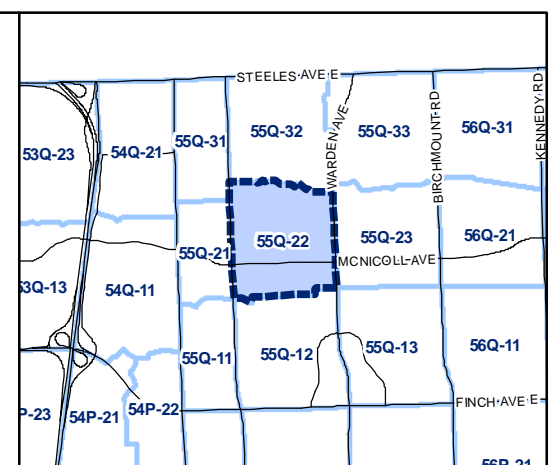
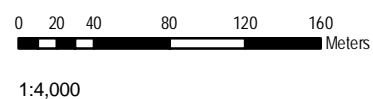


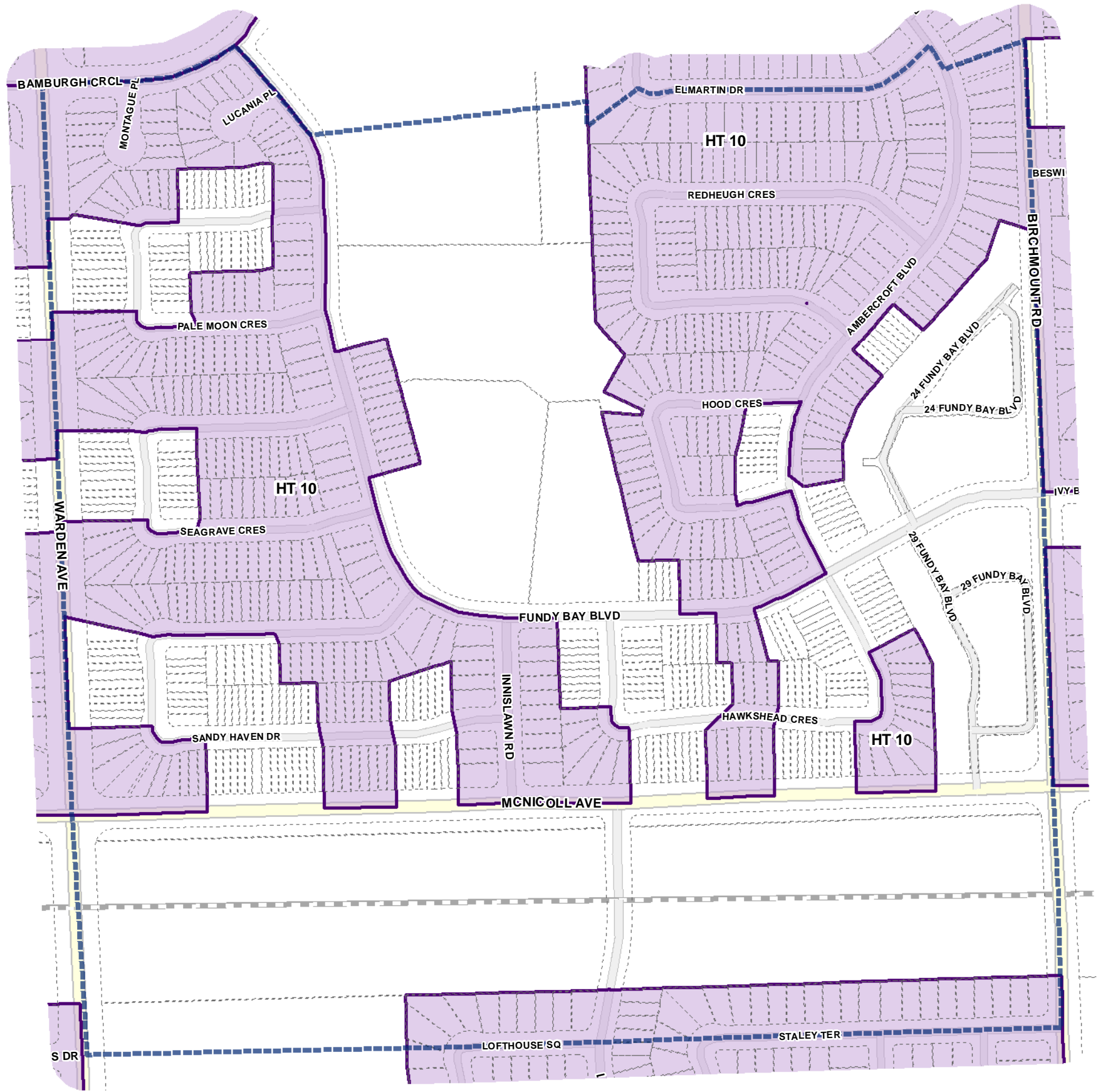
-  Height Overlay
-  Map Sheet Boundary
-  Properties
-  Railway
-  Hydro Line








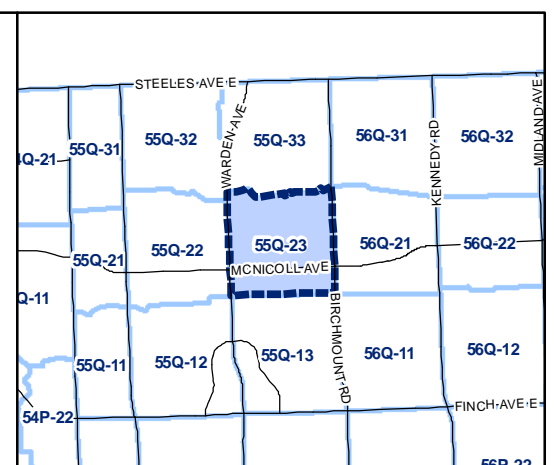
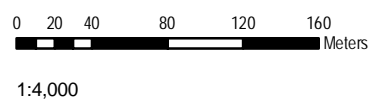


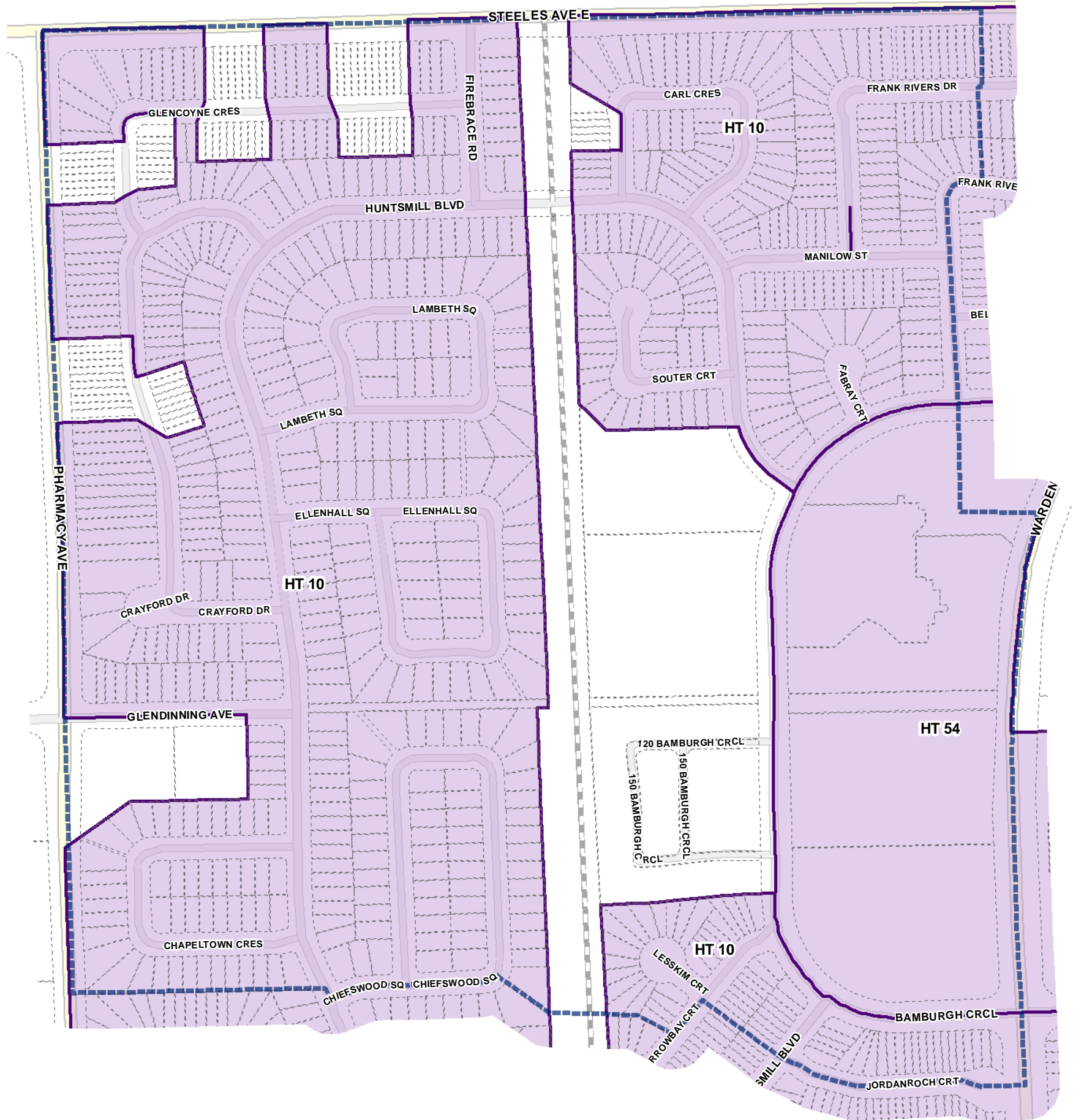
-  Height Overlay
-  Map Sheet Boundary
-  Properties
-  Railway
-  Hydro Line





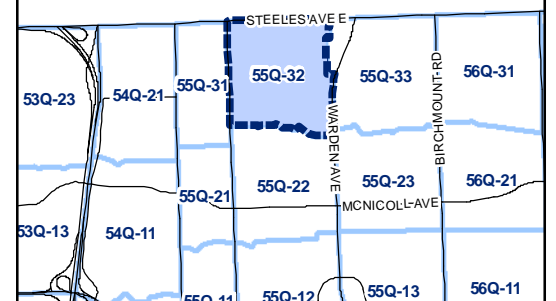
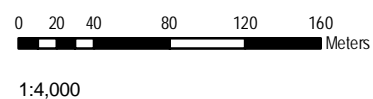


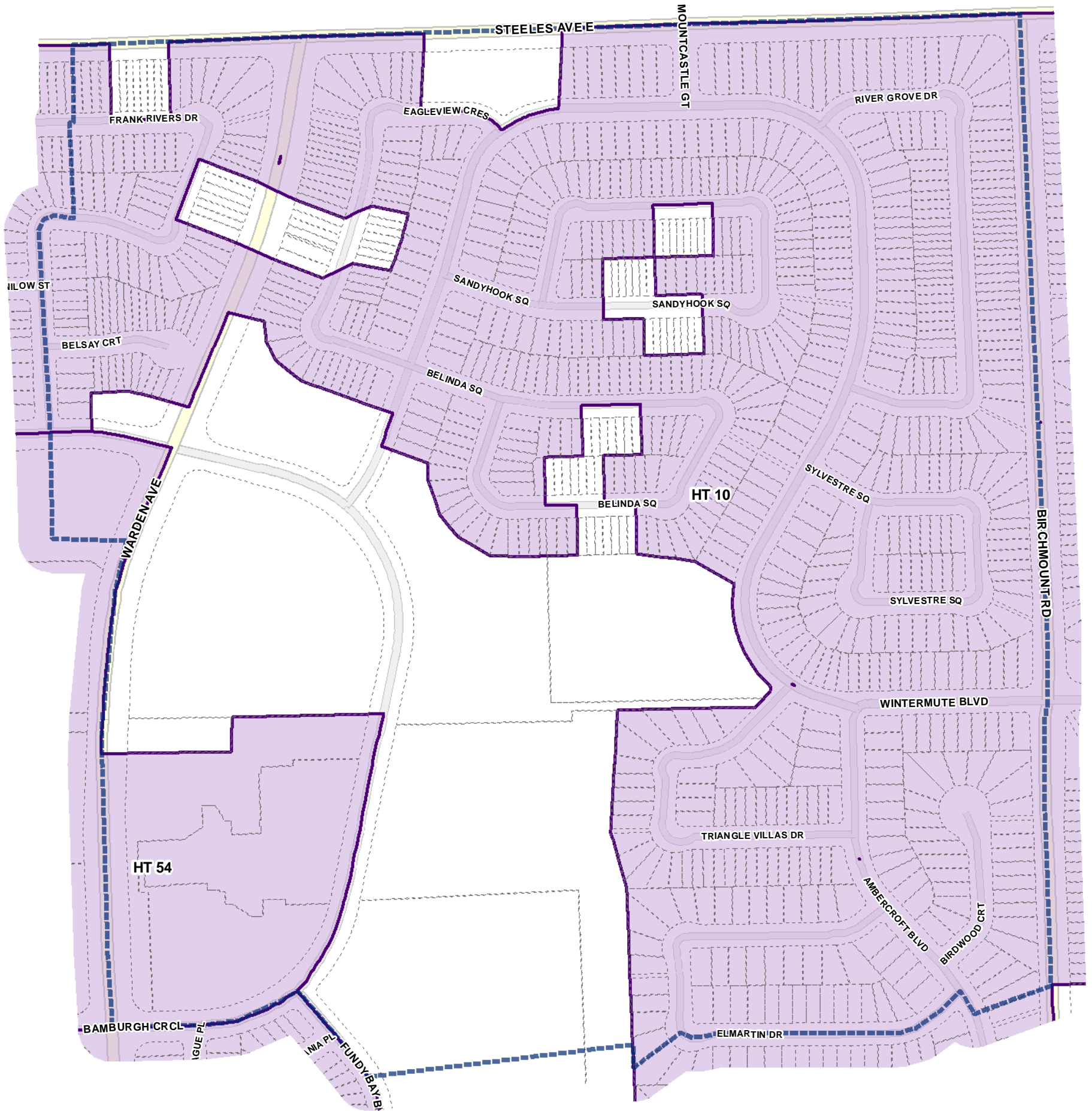
-  Height Overlay
-  Map Sheet Boundary
-  Properties
-  Railway
-  Hydro Line



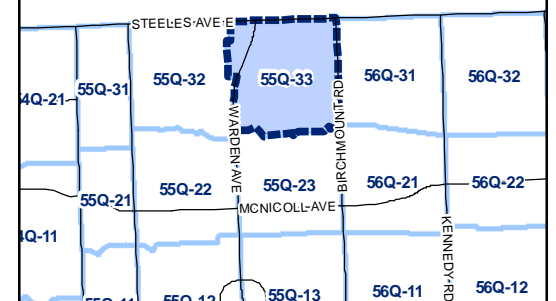
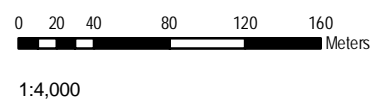


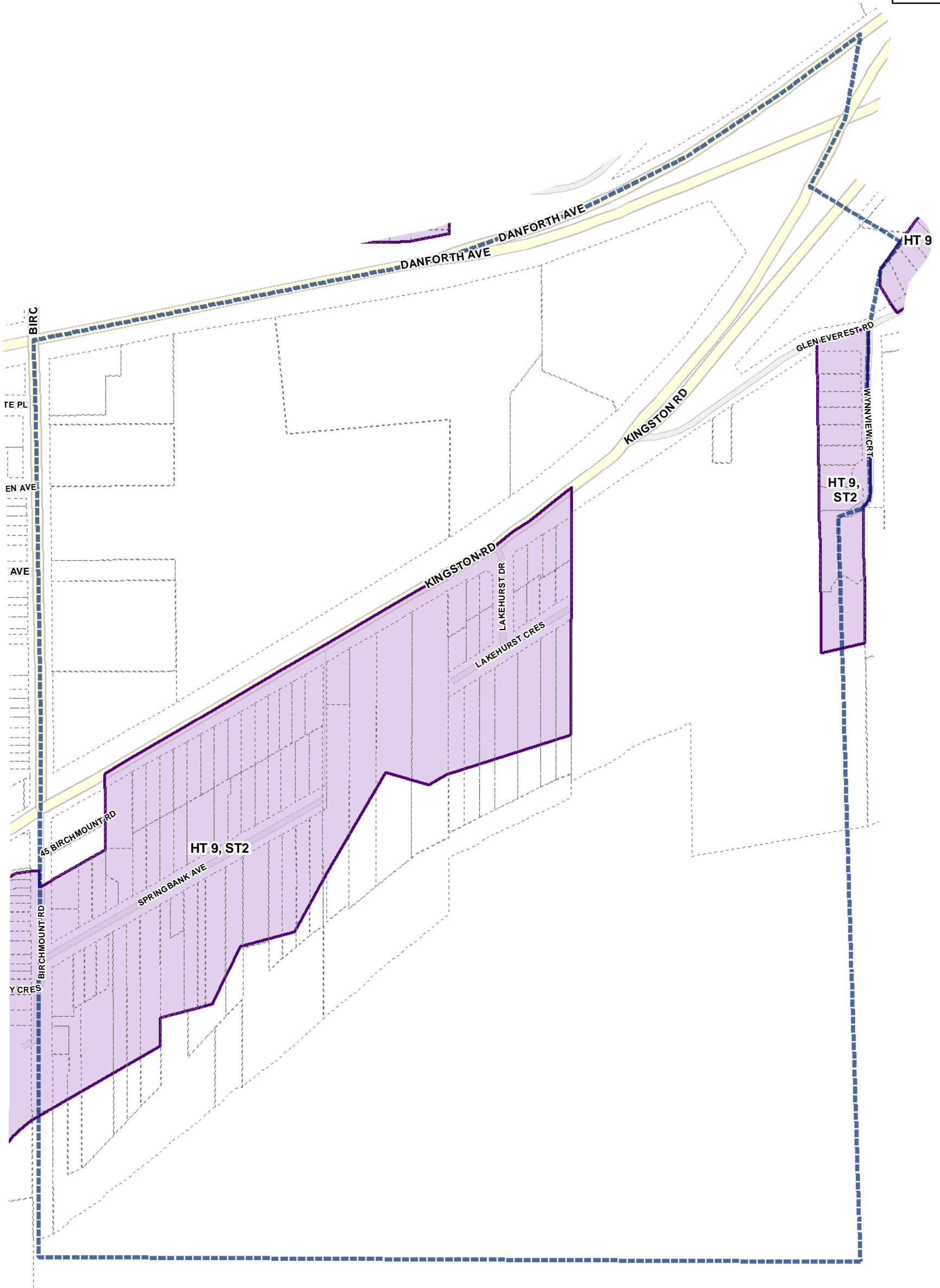
-  Height Overlay
-  Map Sheet Boundary
-  Properties
-  Railway
-  Hydro Line








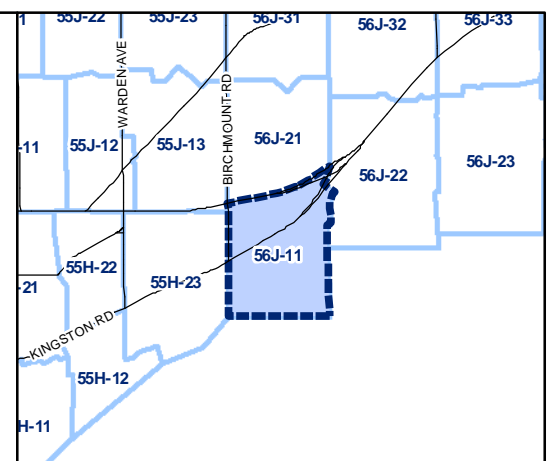
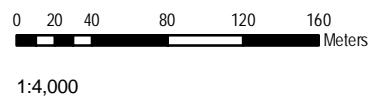


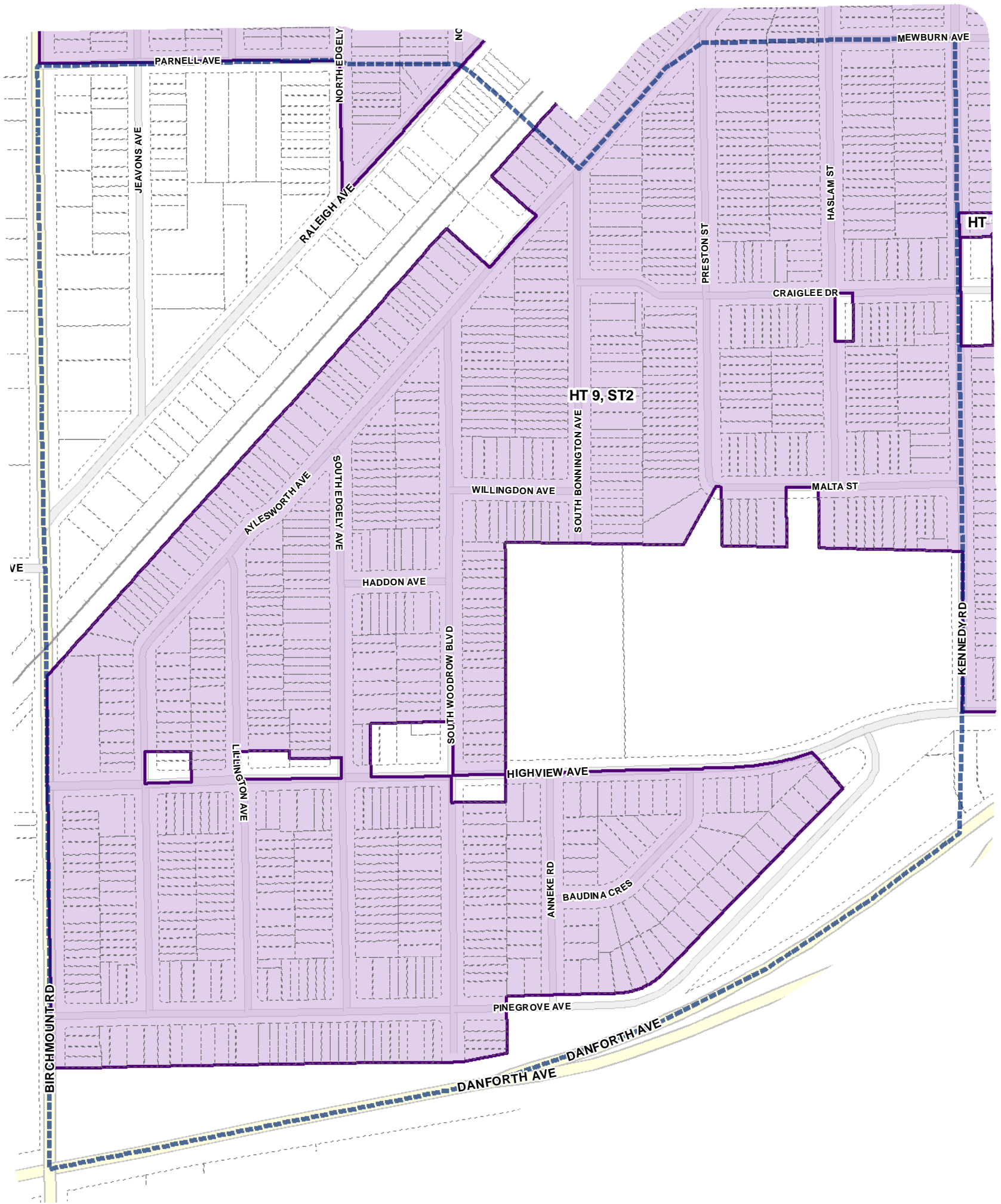
- Height Overlay
- Map Sheet Boundary
- Properties
- Railway
- Hydro Line



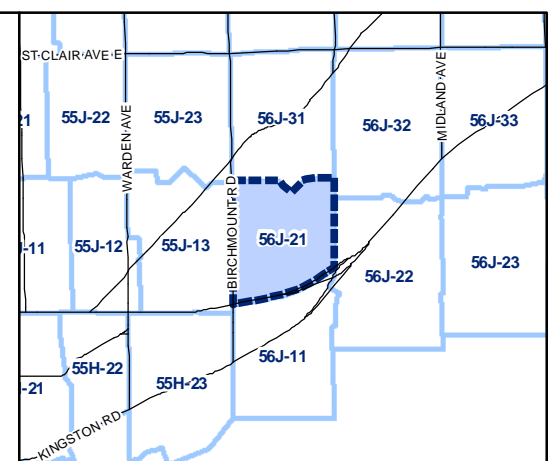
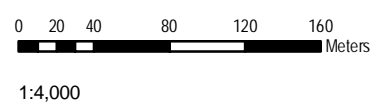


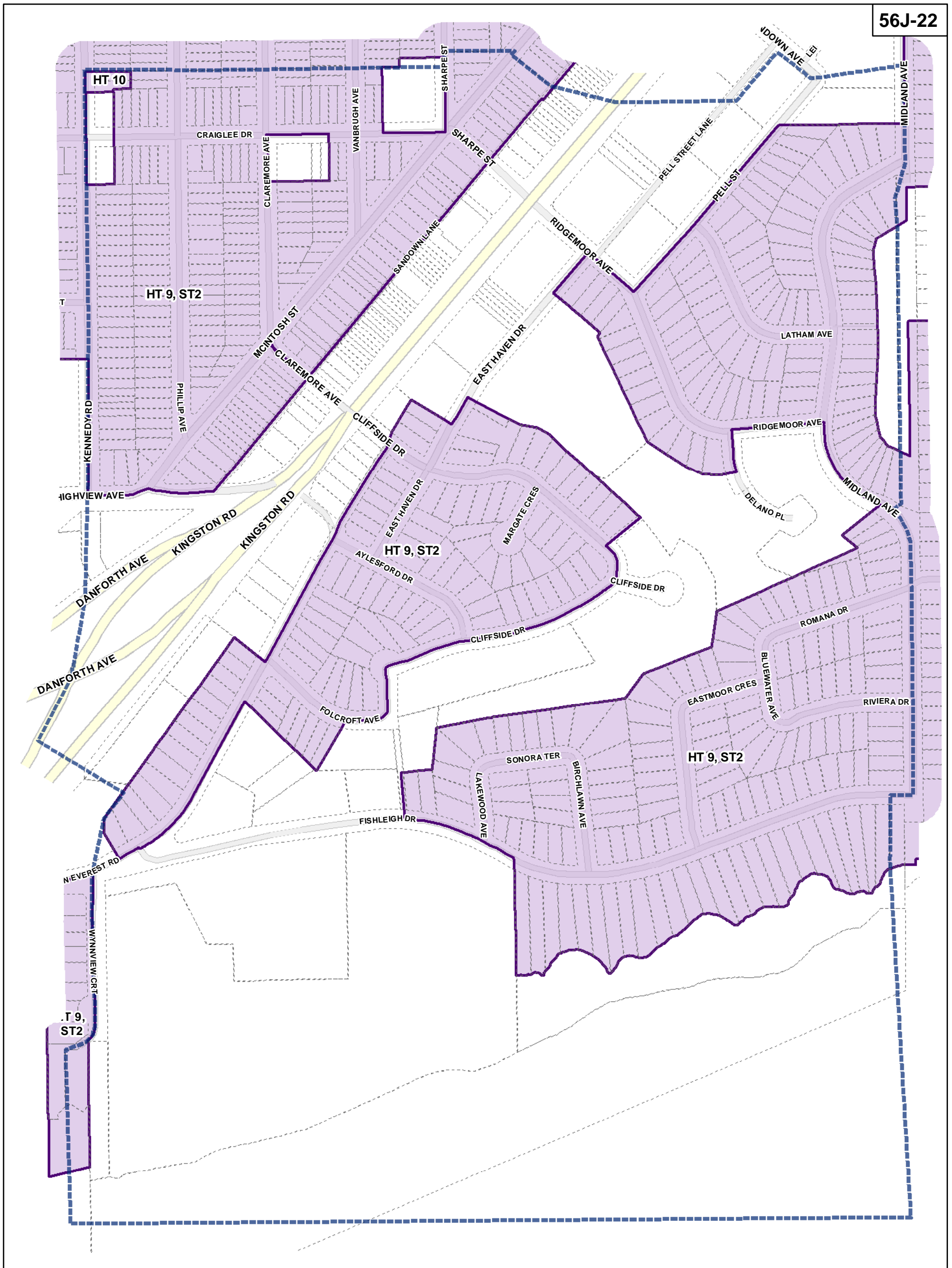
-  Height Overlay
-  Map Sheet Boundary
-  Properties
-  Railway
-  Hydro Line



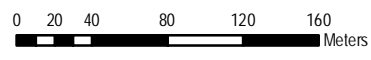


- Height Overlay
- Map Sheet Boundary
- Properties
- Railway
- Hydro Line

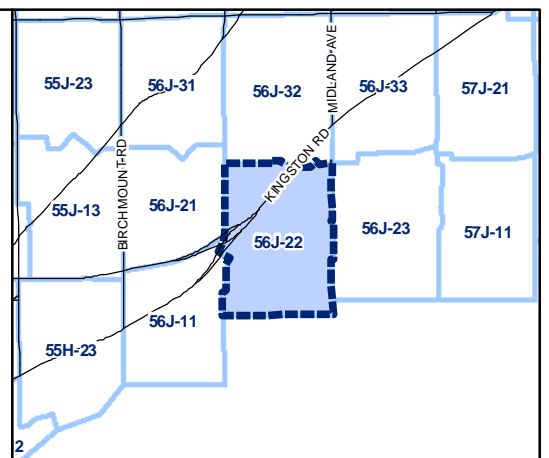


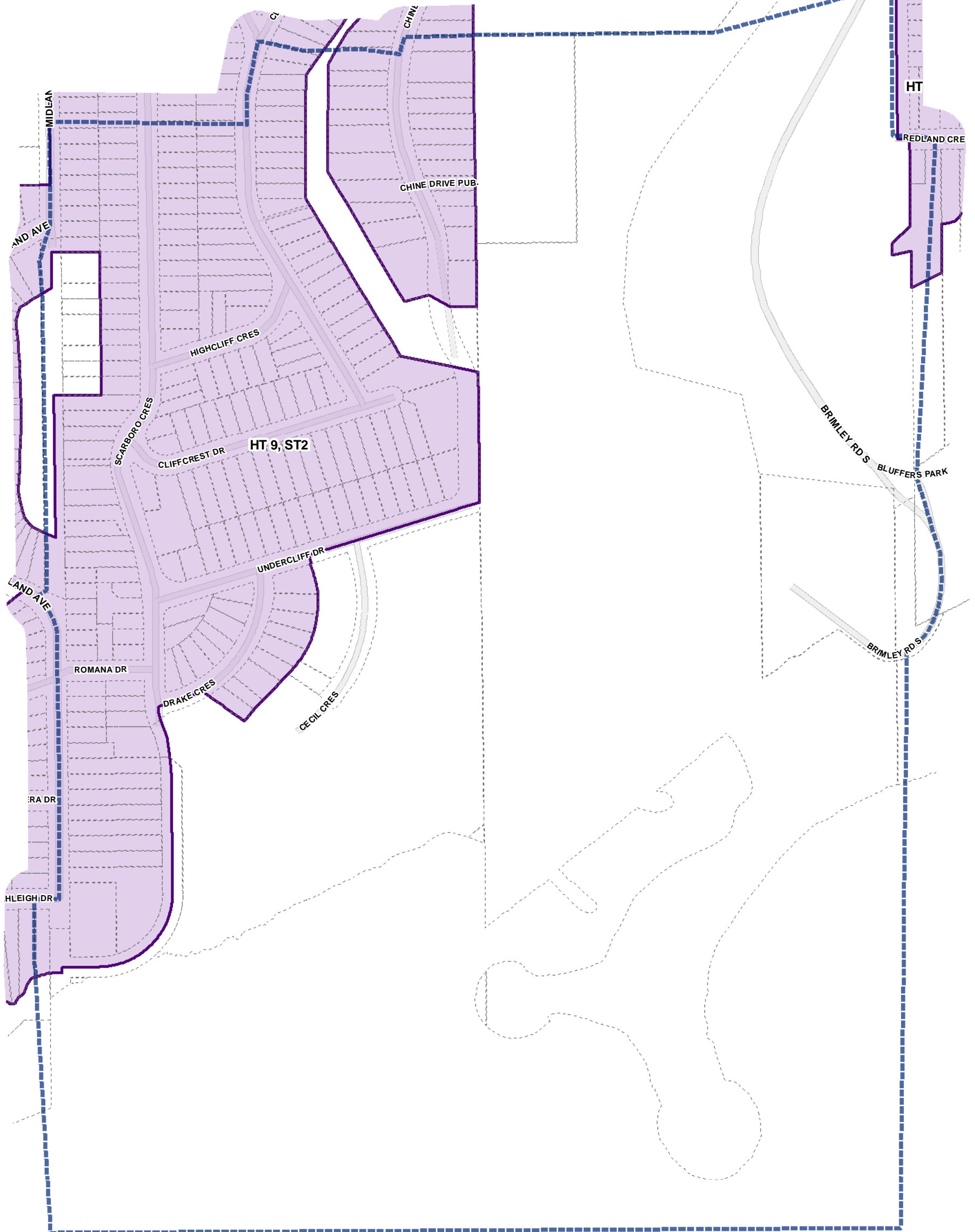







- Height Overlay
- Map Sheet Boundary
- Properties
- Railway
- Hydro Line

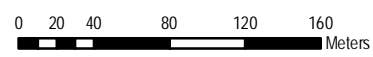


1:4,000

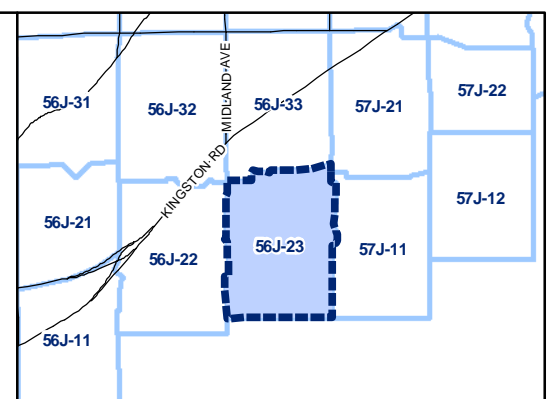


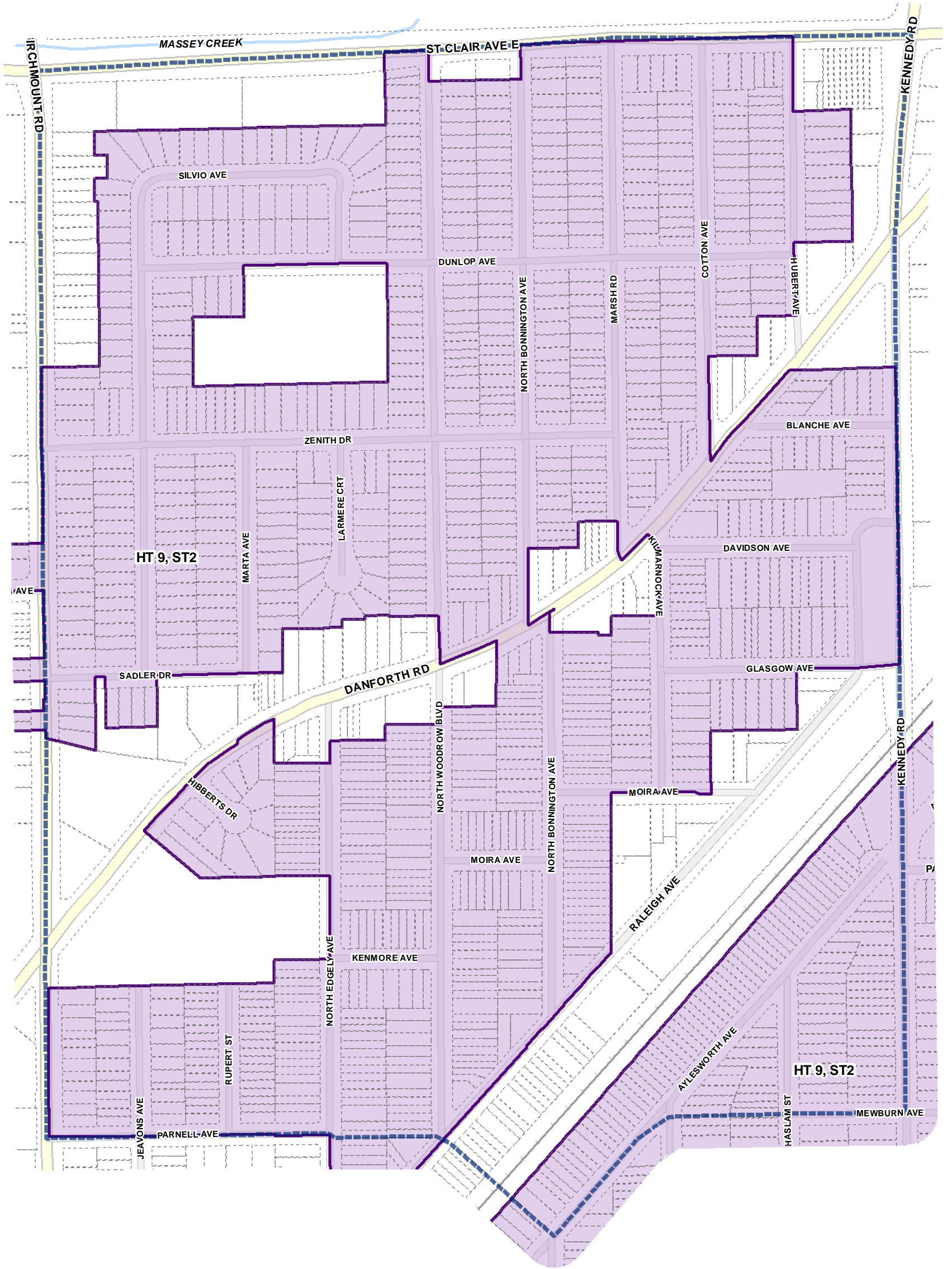







-  Height Overlay
-  Map Sheet Boundary
-  Properties
-  Railway
-  Hydro Line

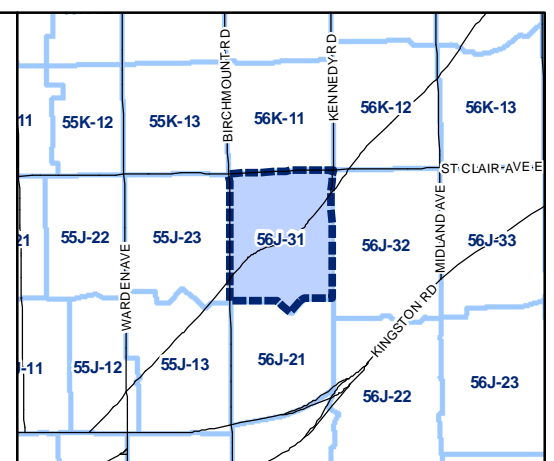
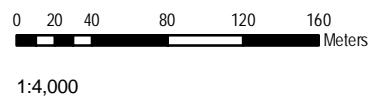


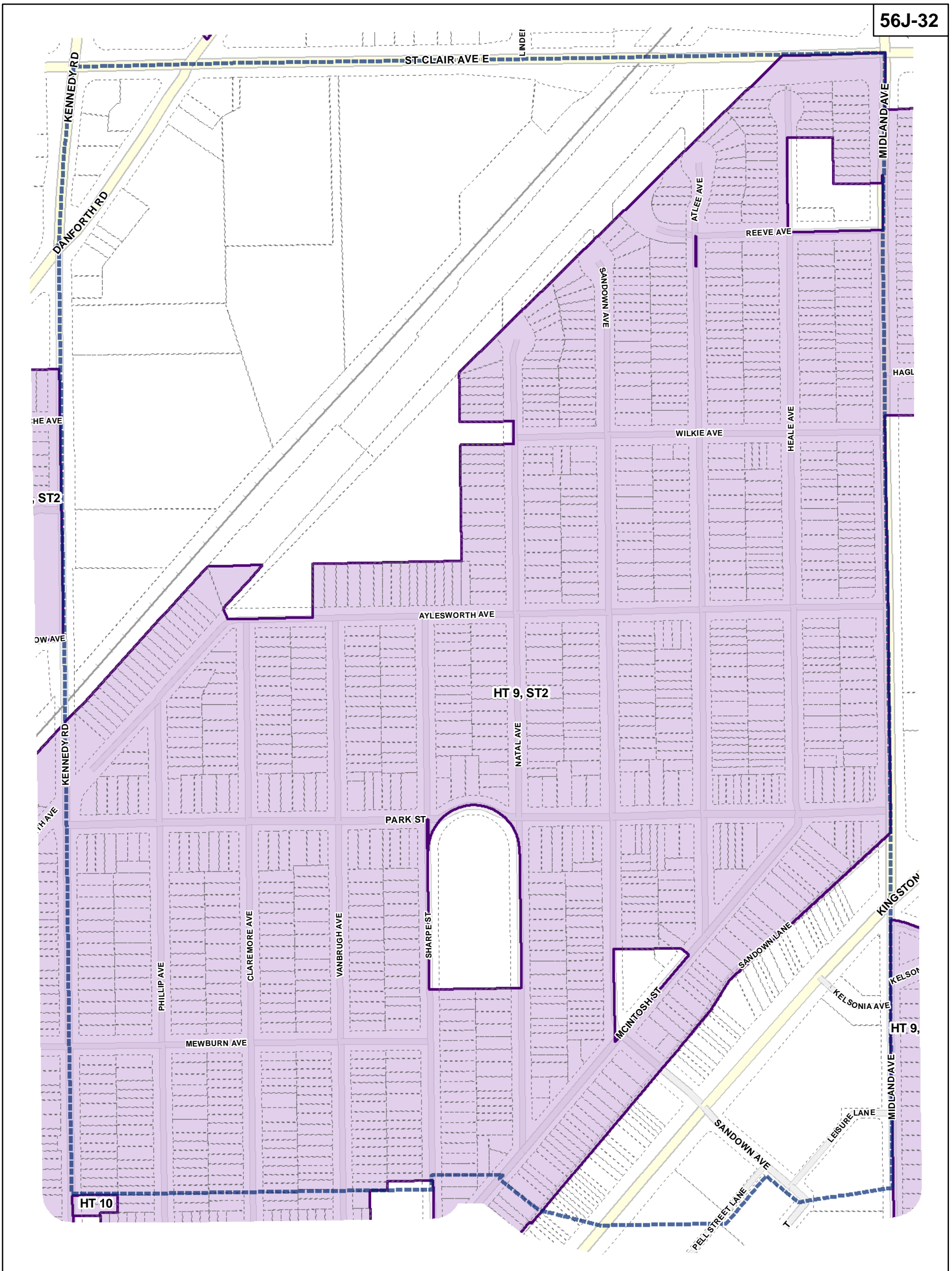
1:4,000








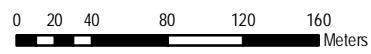


-  Height Overlay
-  Map Sheet Boundary
-  Properties
-  Railway
-  Hydro Line





-  Height Overlay
-  Map Sheet Boundary
-  Properties
-  Railway
-  Hydro Line



1:4,000

