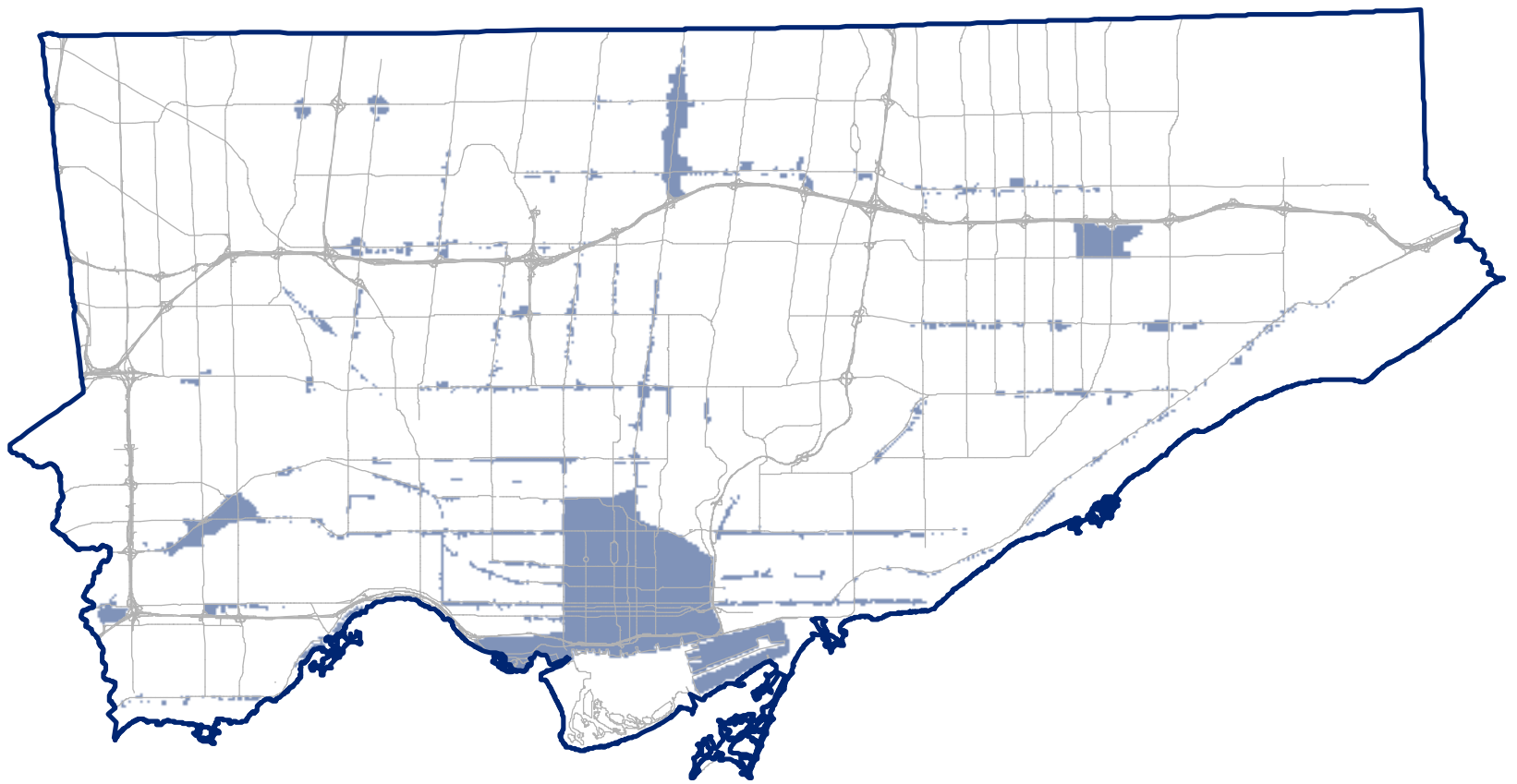


Zoning Bylaw Map Book Series

Policy Area Overlay Maps



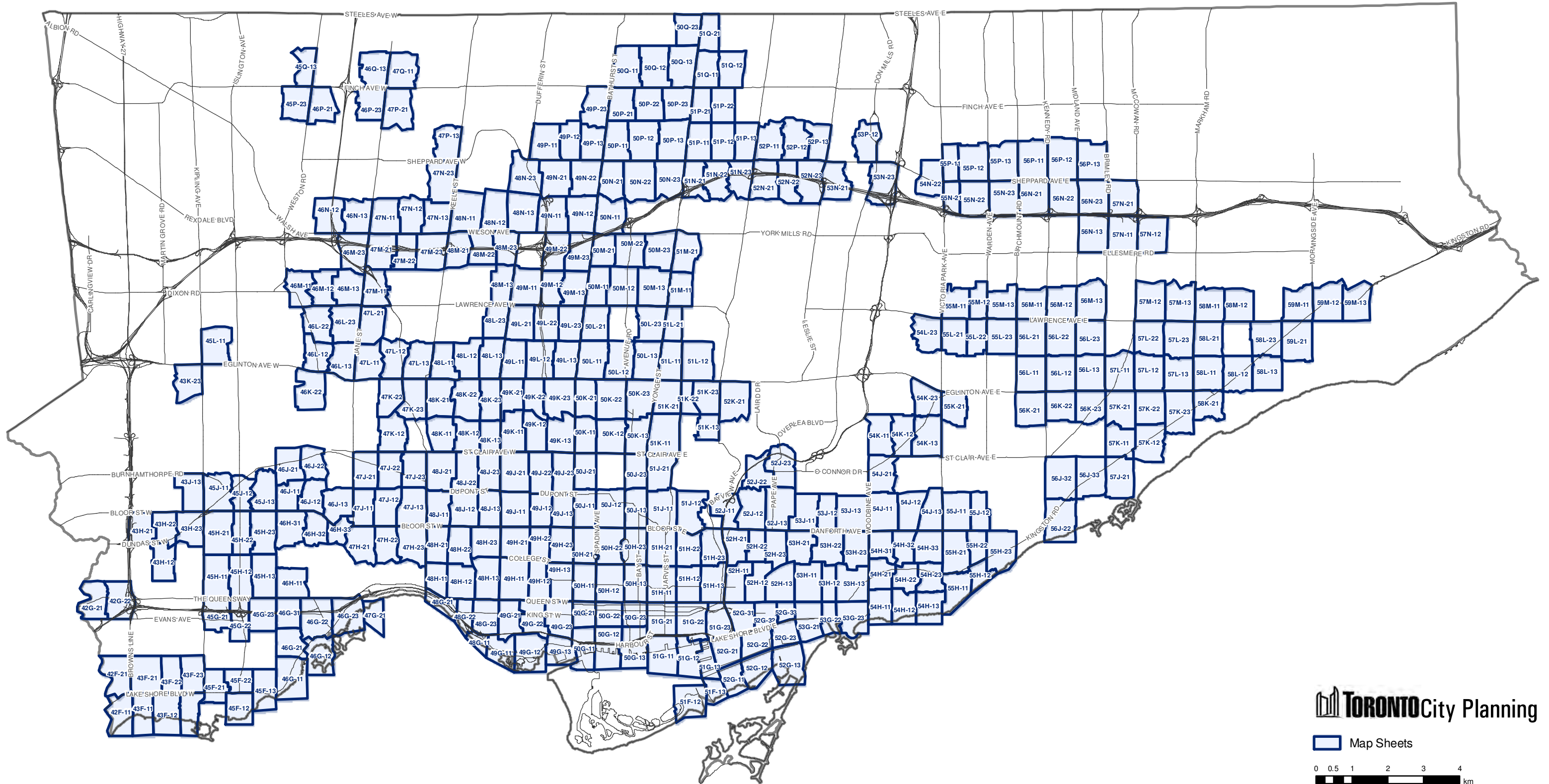
**April 21, 2010
Planning & Growth Management
Committee Meeting**

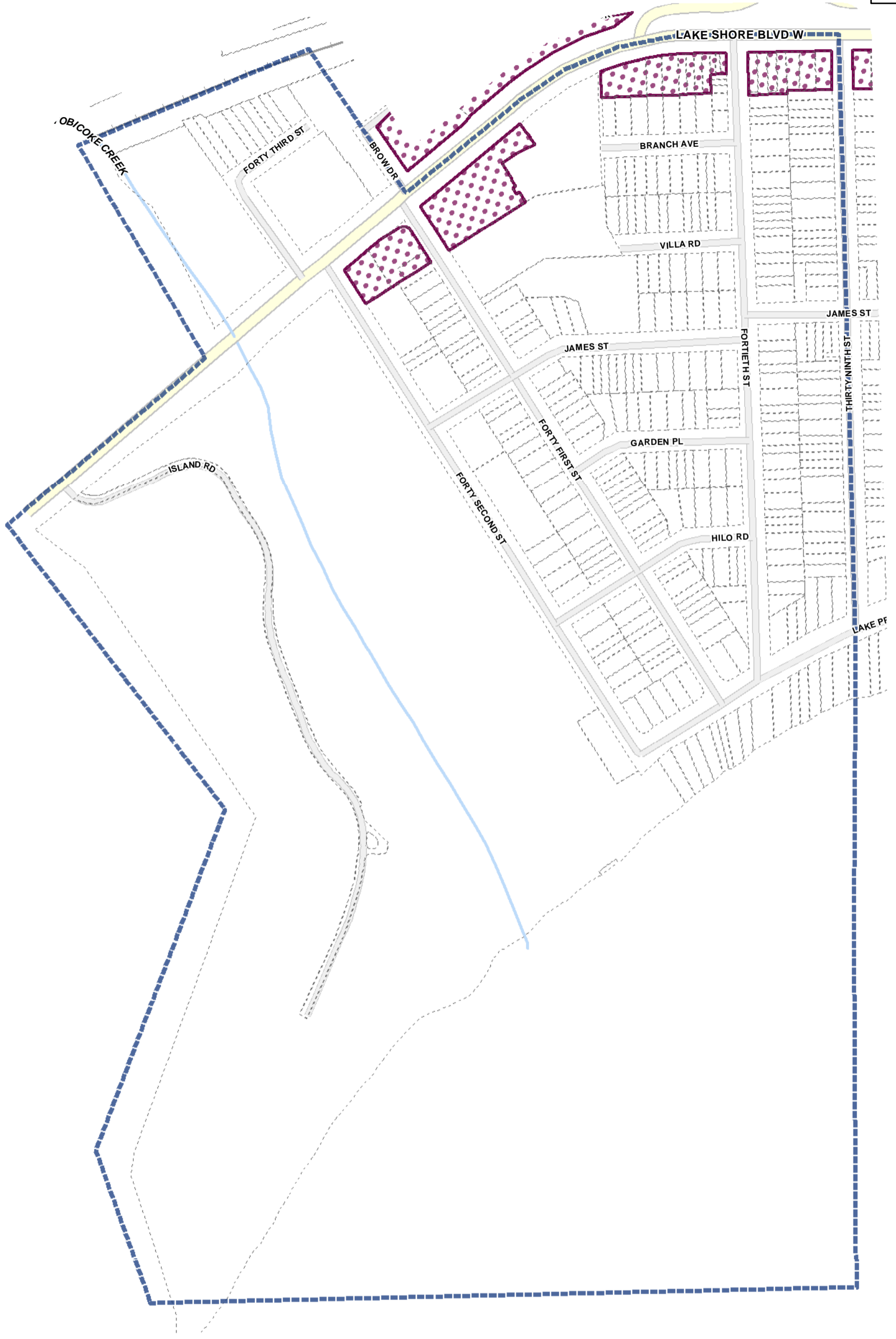
 **TORONTO** City Planning

Zoning Bylaw Project
Metro Hall, 22nd floor
55 John Street
Toronto, ON M5V 3C6
E-mail: ZoningProject@toronto.ca
Phone: 416-392-0194
TTY: 416-338-0889 (311 Toronto)
Fax: 416-392-3821

Index Map

Policy Area Overlay Maps











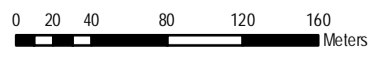


Policy Area Overlay Map

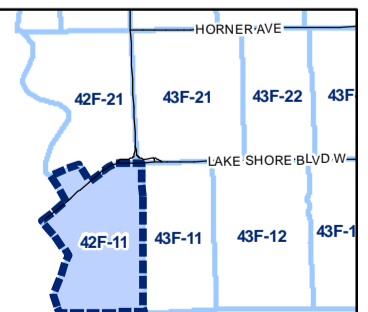
April 21, 2010
Planning & Growth Management
Committee Meeting

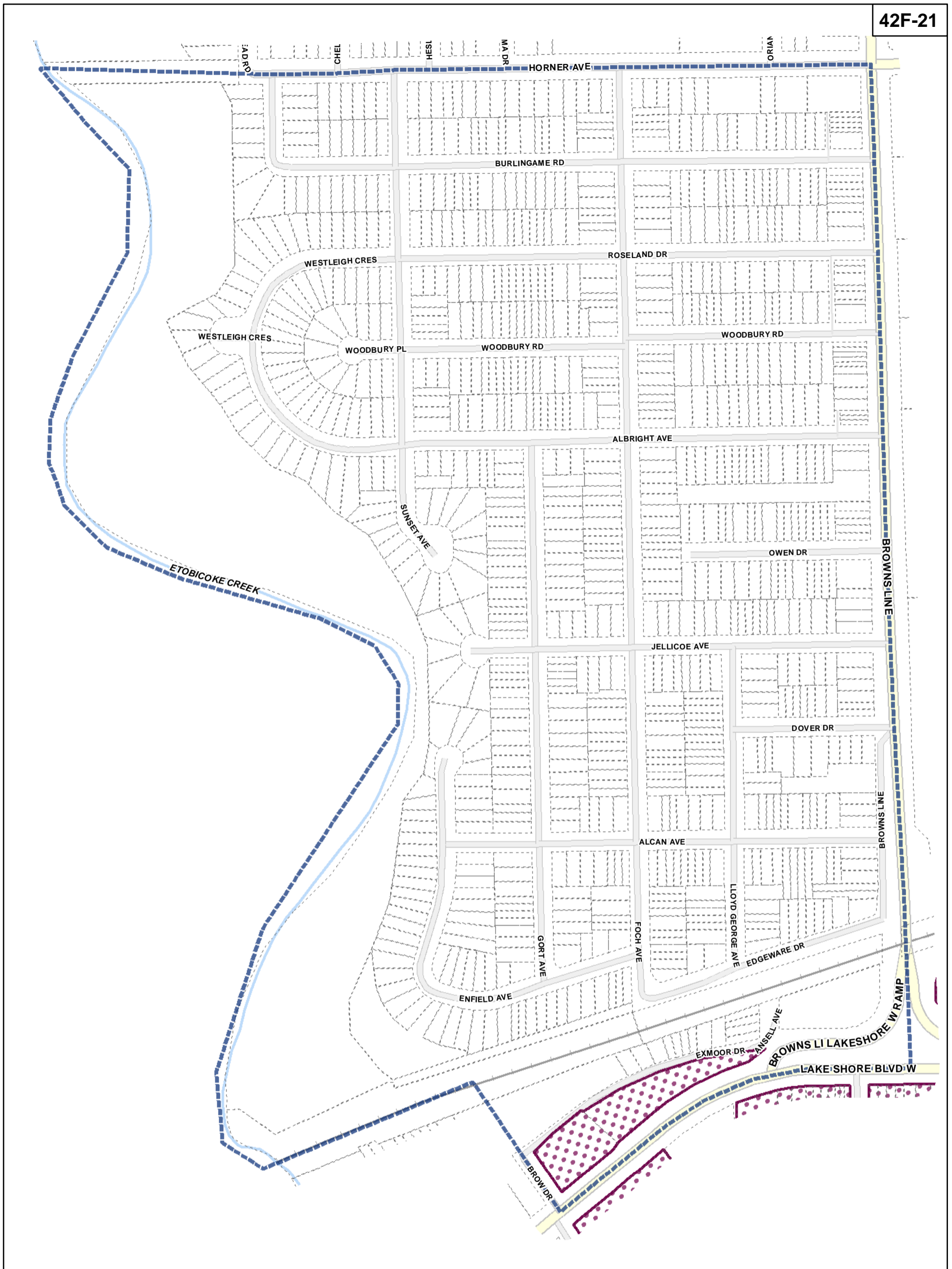
Policy Areas

-  Area 1
-  Area 2
-  Area 3
-  Area 4
-  Map Sheet Boundary
-  Properties
-  Railway
-  Hydro Line



1:4,000



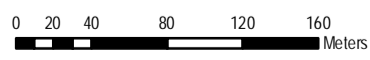


Policy Area Overlay Map

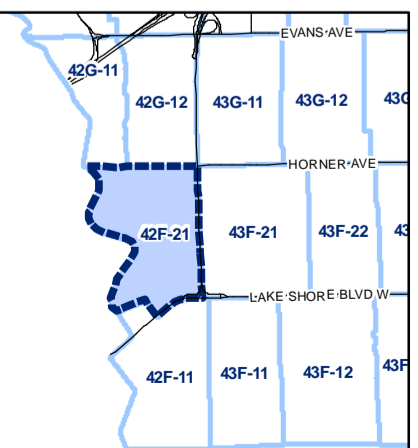
April 21, 2010
Planning & Growth Management
Committee Meeting

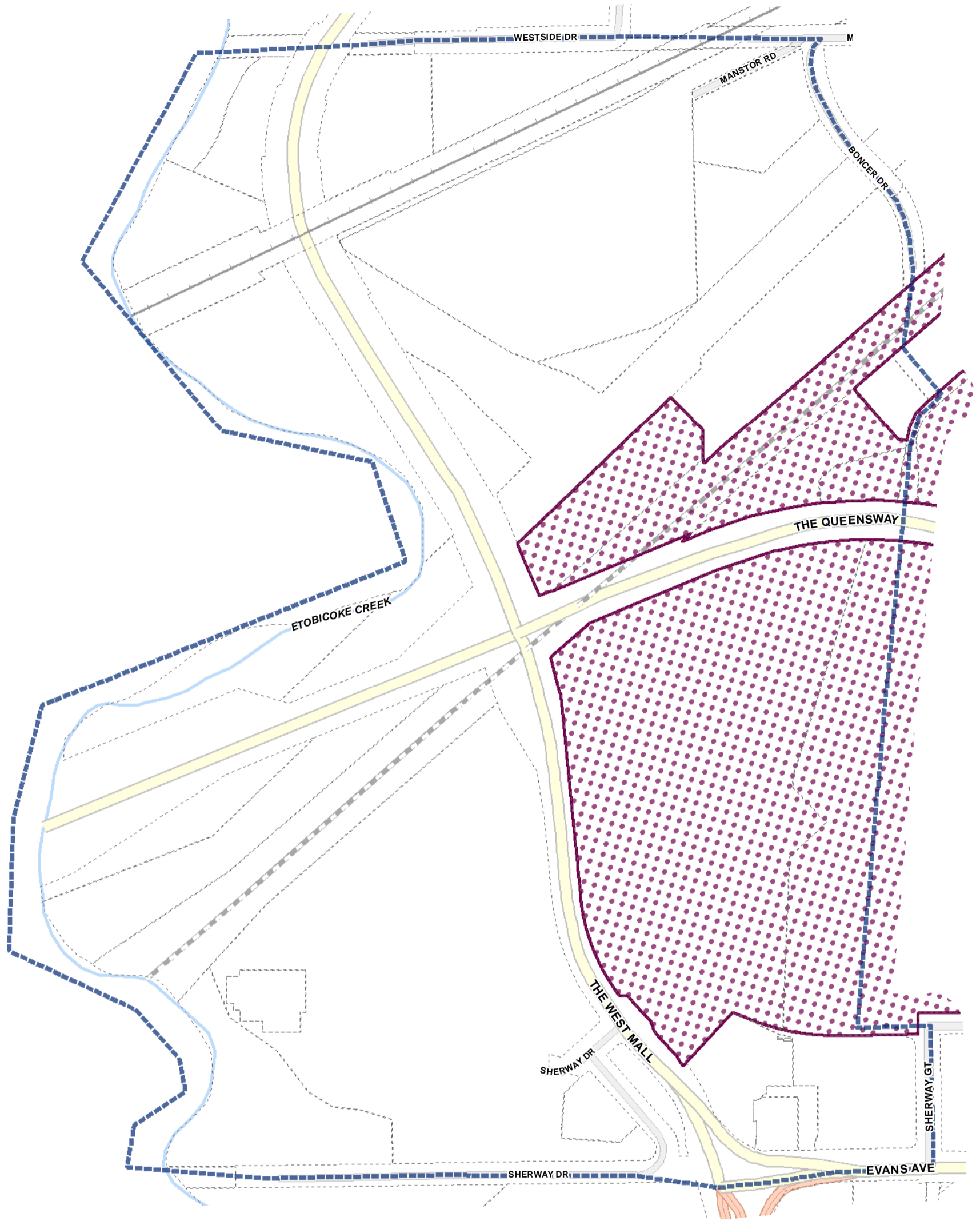
Policy Areas

- Area 1
- Area 2
- Area 3
- Area 4
- Map Sheet Boundary
- Properties
- Railway
- Hydro Line












1:4,000



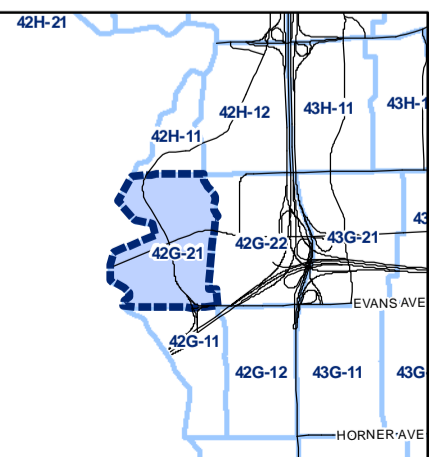


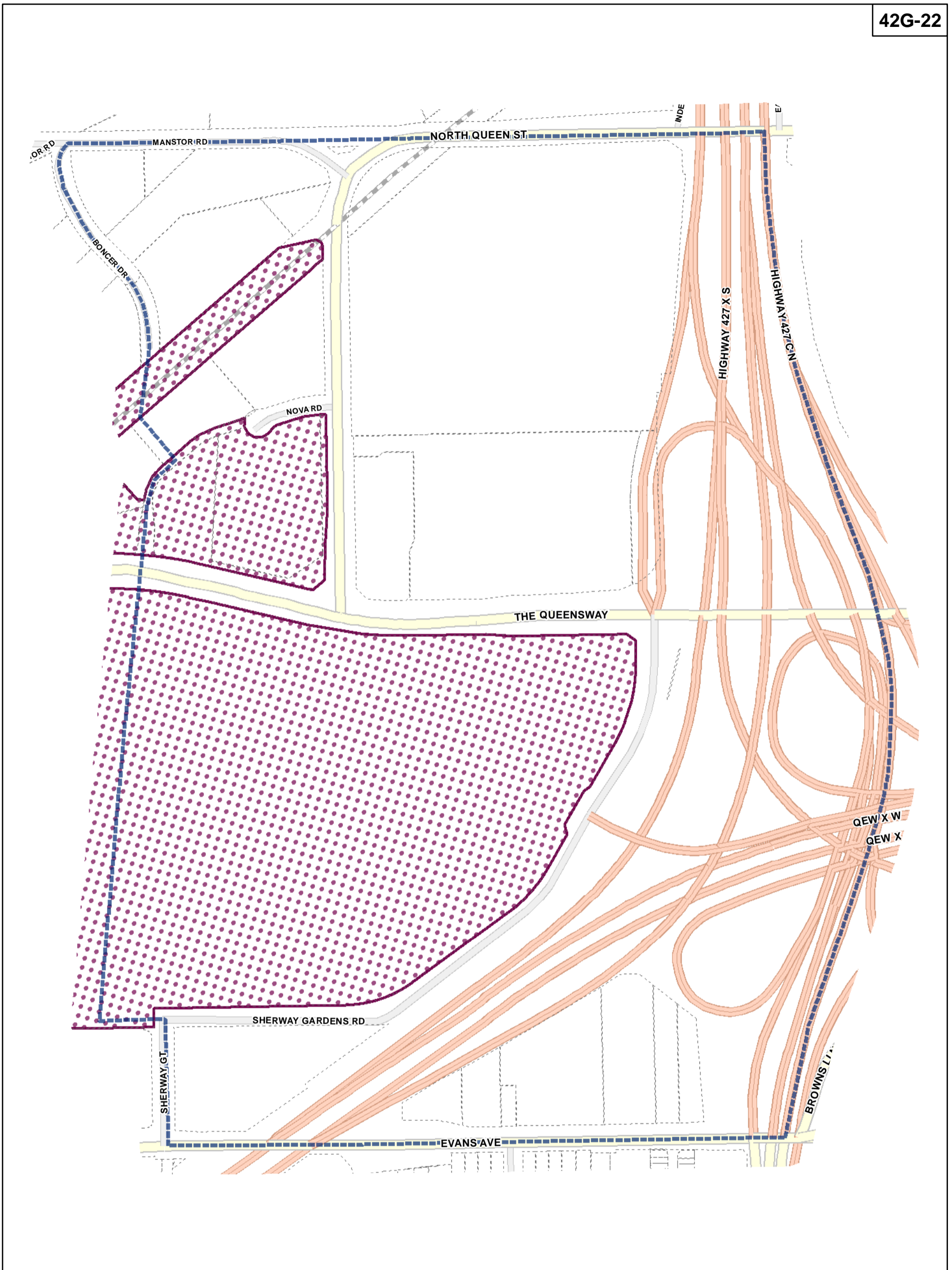
Policy Areas

-  Area 1
-  Area 2
-  Area 3
-  Area 4
-  Map Sheet Boundary
-  Properties
-  Railway
-  Hydro Line



1:4,000














Policy Area Overlay Map

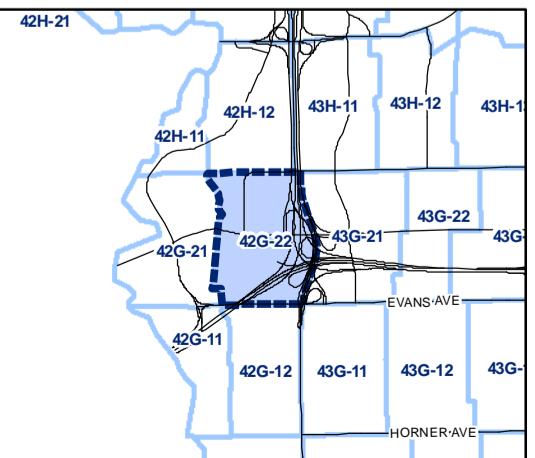
April 21, 2010
Planning & Growth Management
Committee Meeting

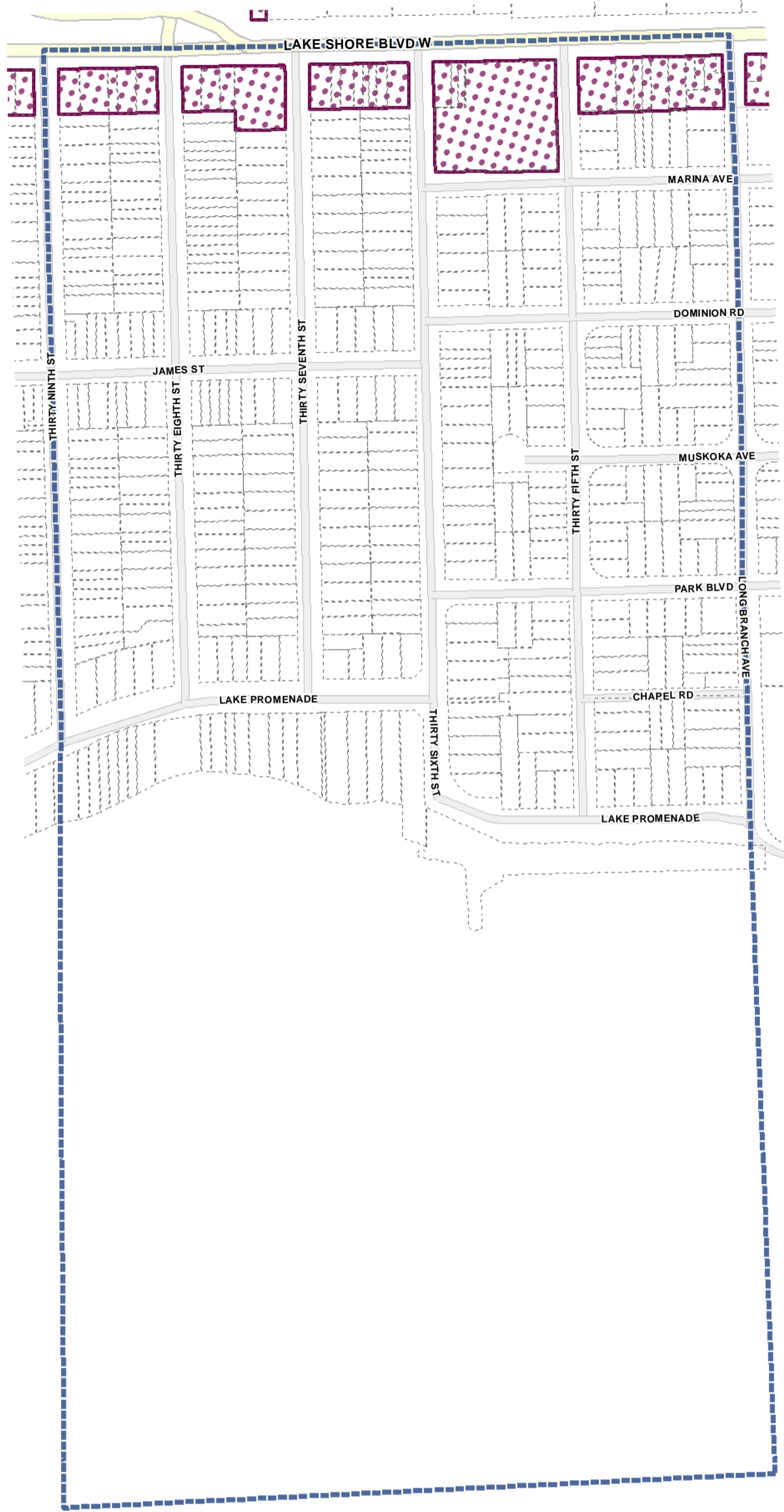
Policy Areas

-  Area 1
-  Area 2
-  Area 3
-  Area 4
-  Map Sheet Boundary
-  Properties
-  Railway
-  Hydro Line



1:4,000











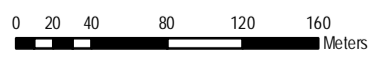


Policy Area Overlay Map

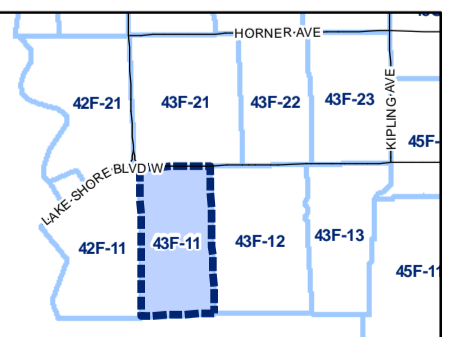
April 21, 2010
Planning & Growth Management
Committee Meeting

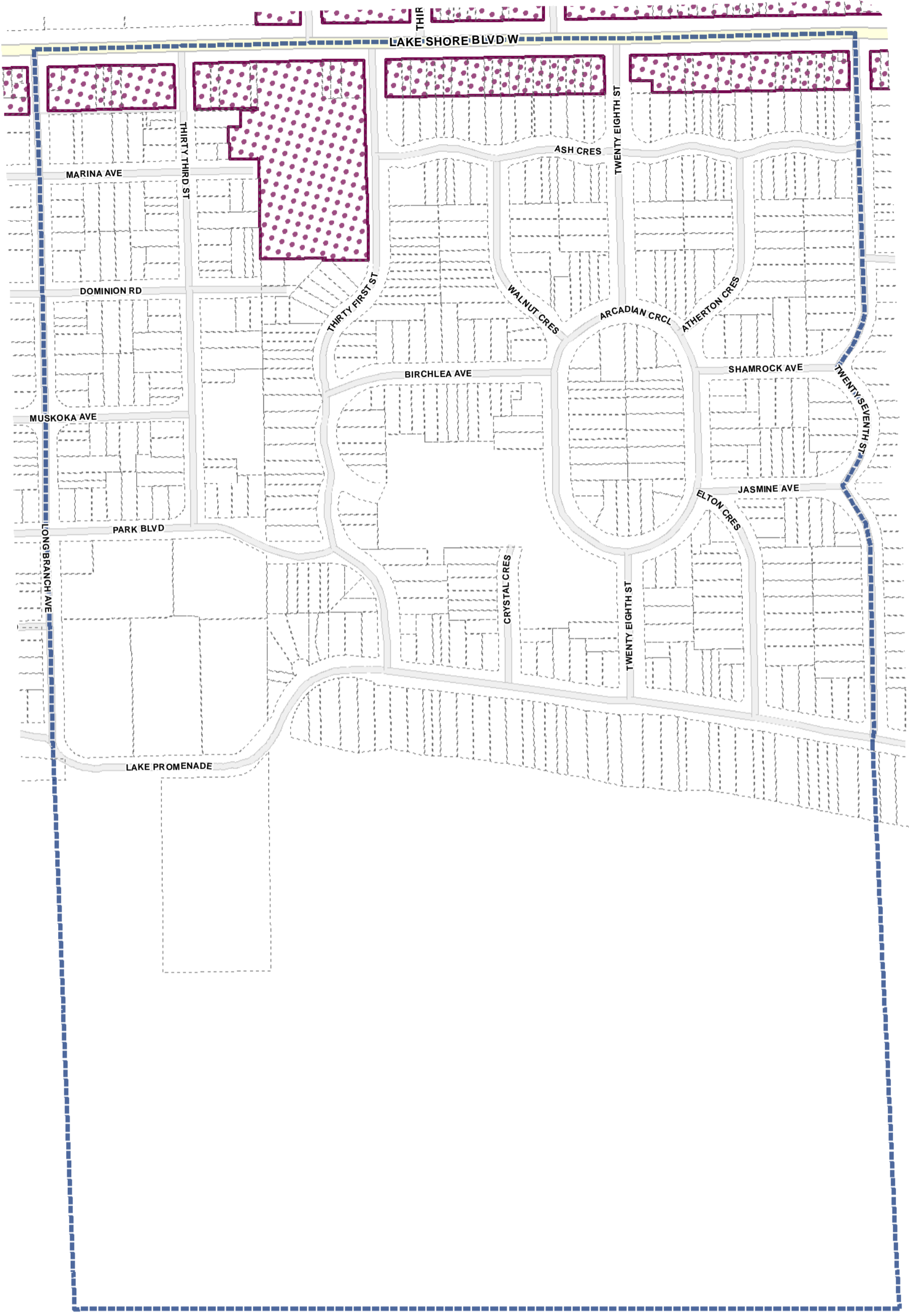
Policy Areas

-  Area 1
-  Area 2
-  Area 3
-  Area 4
-  Map Sheet Boundary
-  Properties
-  Railway
-  Hydro Line



1:4,000














Policy Area Overlay Map

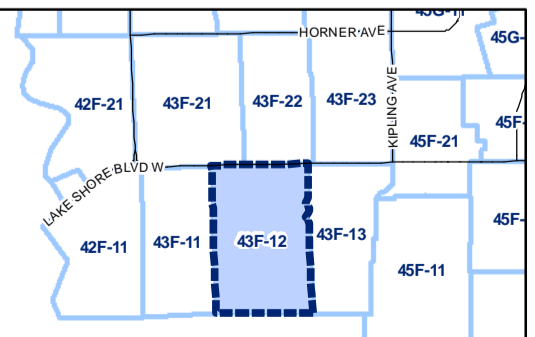
April 21, 2010
Planning & Growth Management
Committee Meeting

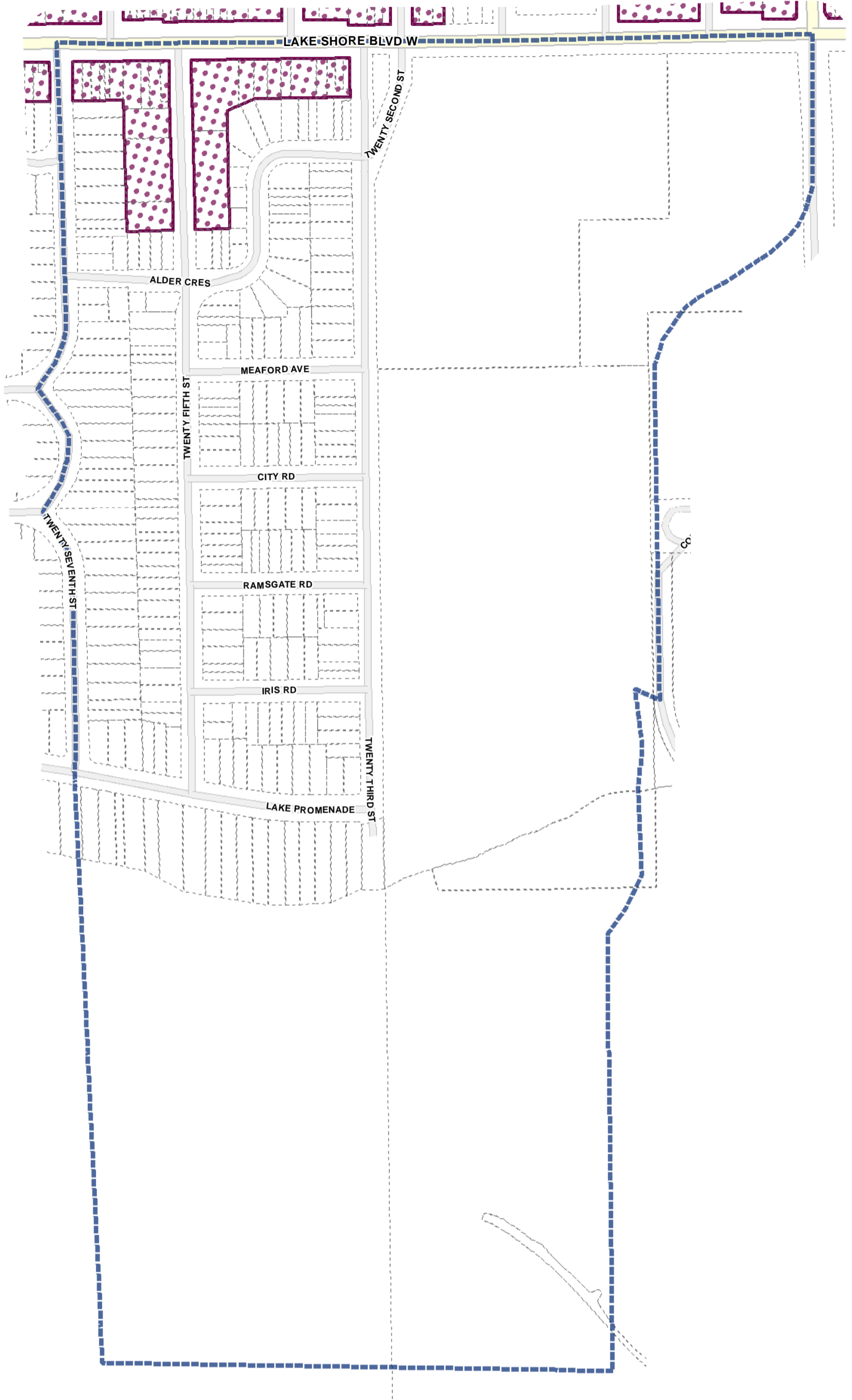
Policy Areas

-  Area 1
-  Area 2
-  Area 3
-  Area 4
-  Map Sheet Boundary
-  Properties
-  Railway
-  Hydro Line



1:4,000





Policy Area Overlay Map

April 21, 2010
Planning & Growth Management
Committee Meeting

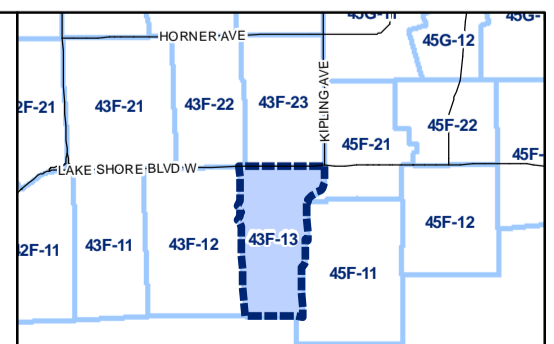
Policy Areas

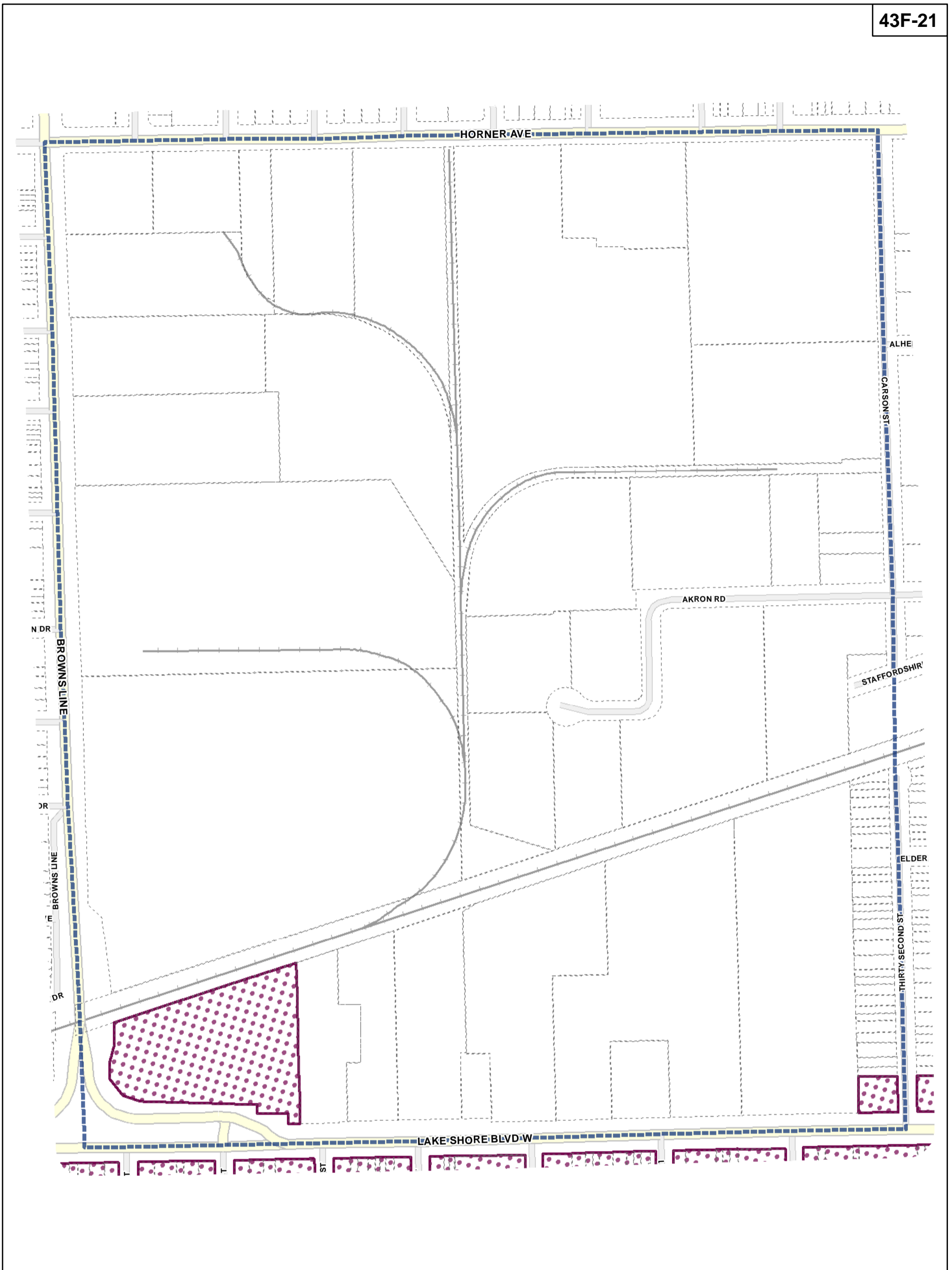
- Area 1
- Area 2
- Area 3
- Area 4

- Map Sheet Boundary
- Properties
- Railway
- Hydro Line



1:4,000










Policy Area Overlay Map

April 21, 2010
Planning & Growth Management
Committee Meeting

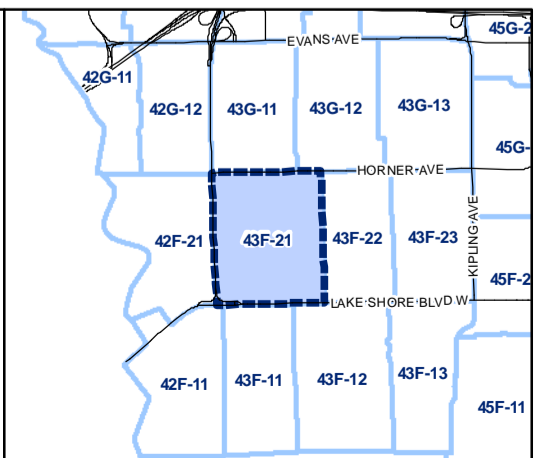
Policy Areas

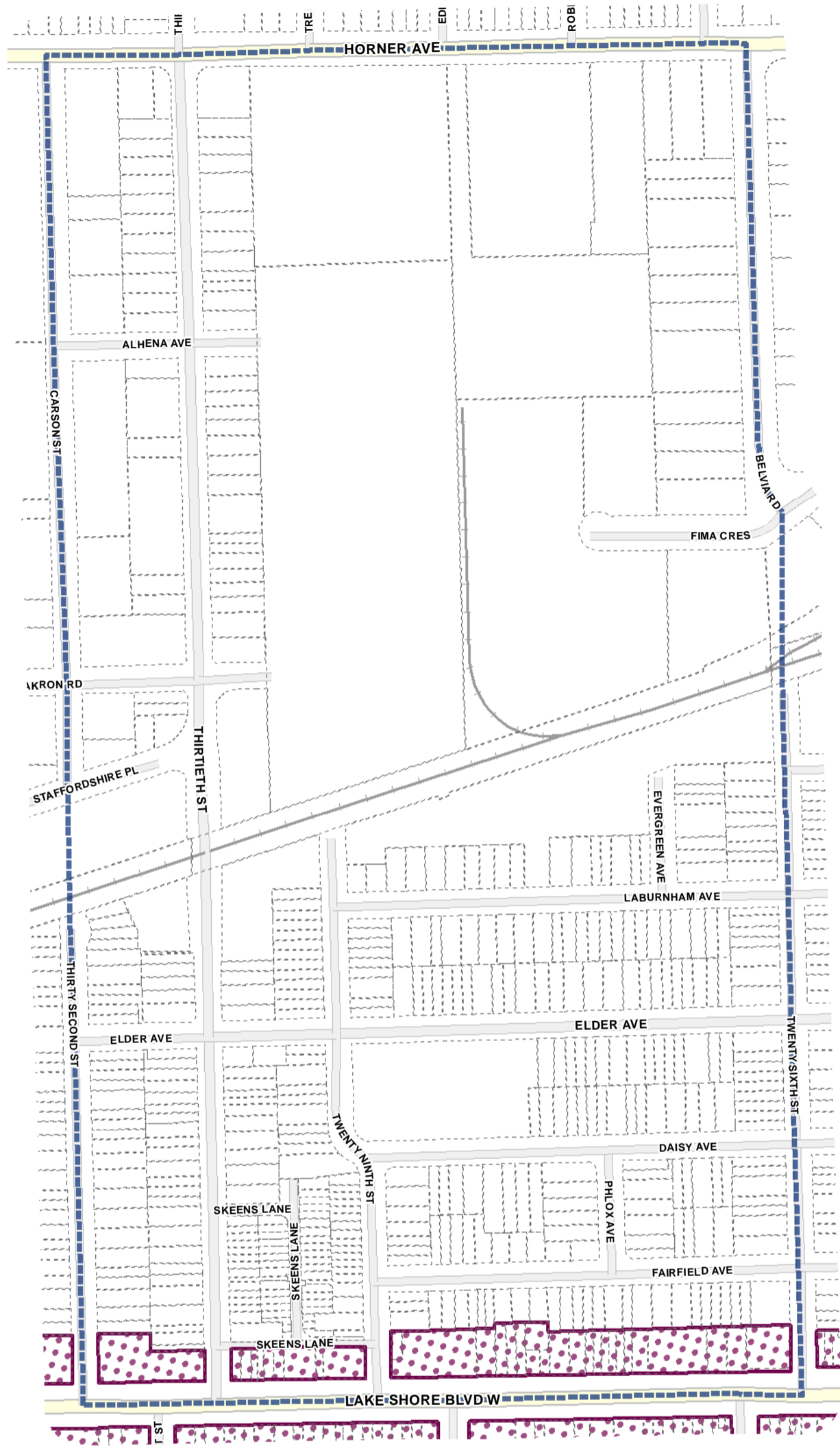
-  Area 1
-  Area 2
-  Area 3
-  Area 4

-  Map Sheet Boundary
-  Properties
-  Railway
-  Hydro Line



1:4,000














Policy Area Overlay Map

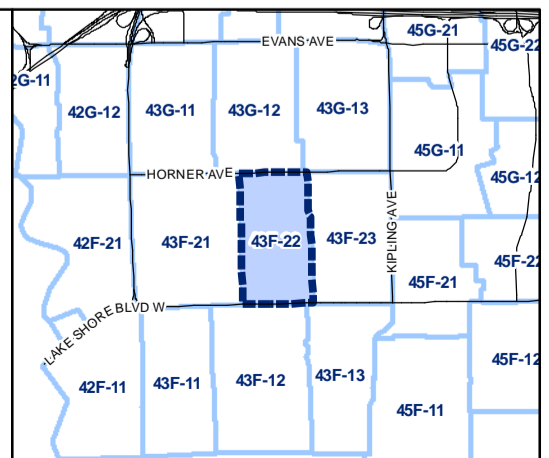
April 21, 2010
Planning & Growth Management
Committee Meeting

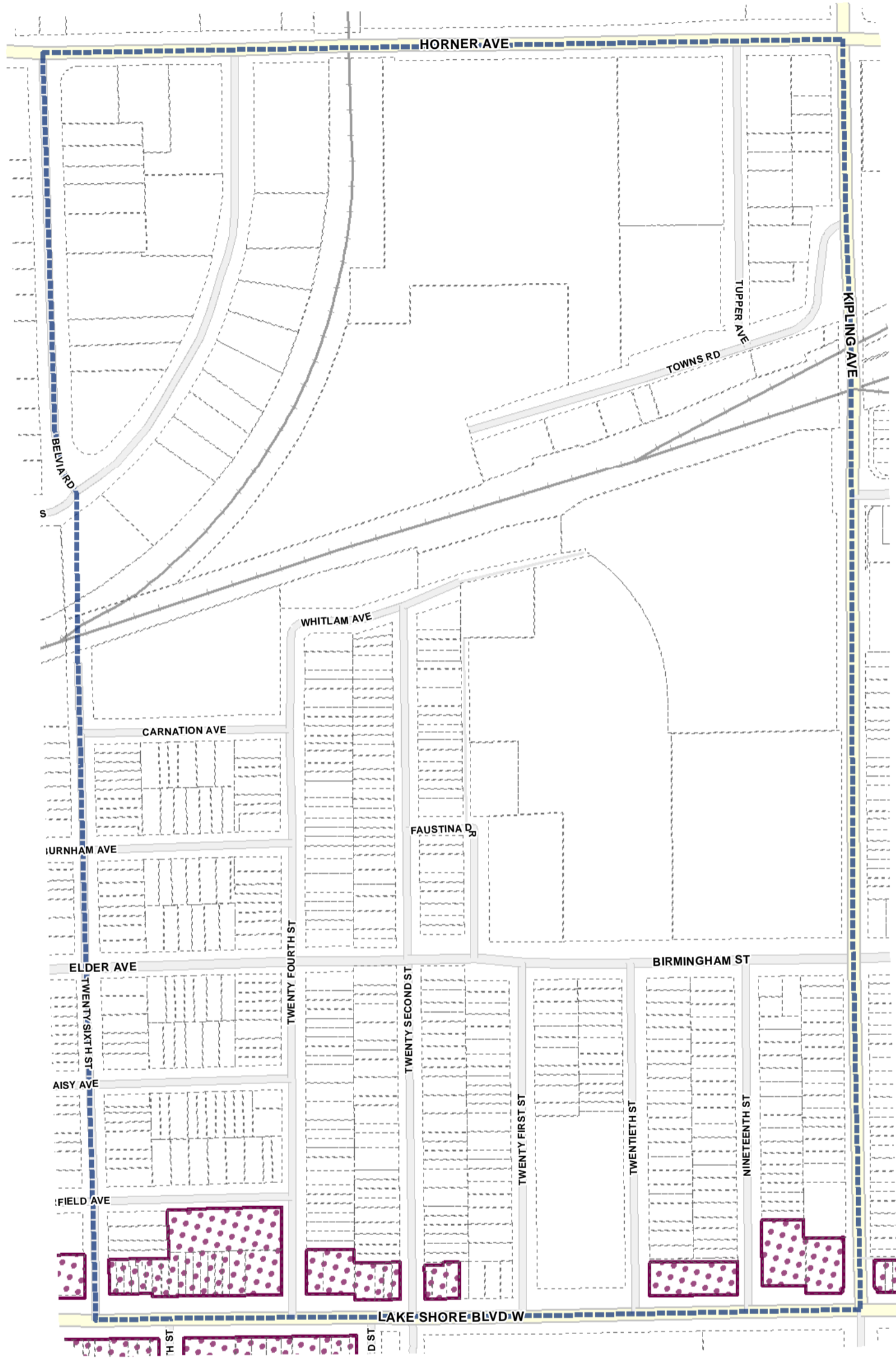
Policy Areas

-  Area 1
-  Area 2
-  Area 3
-  Area 4
-  Map Sheet Boundary
-  Properties
-  Railway
-  Hydro Line



1:4,000






Policy Area Overlay Map

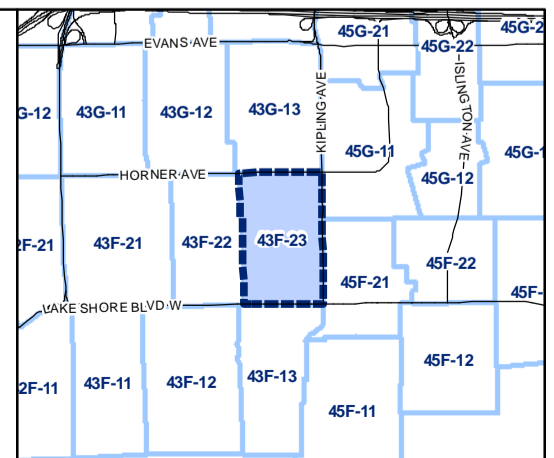
April 21, 2010
Planning & Growth Management
Committee Meeting

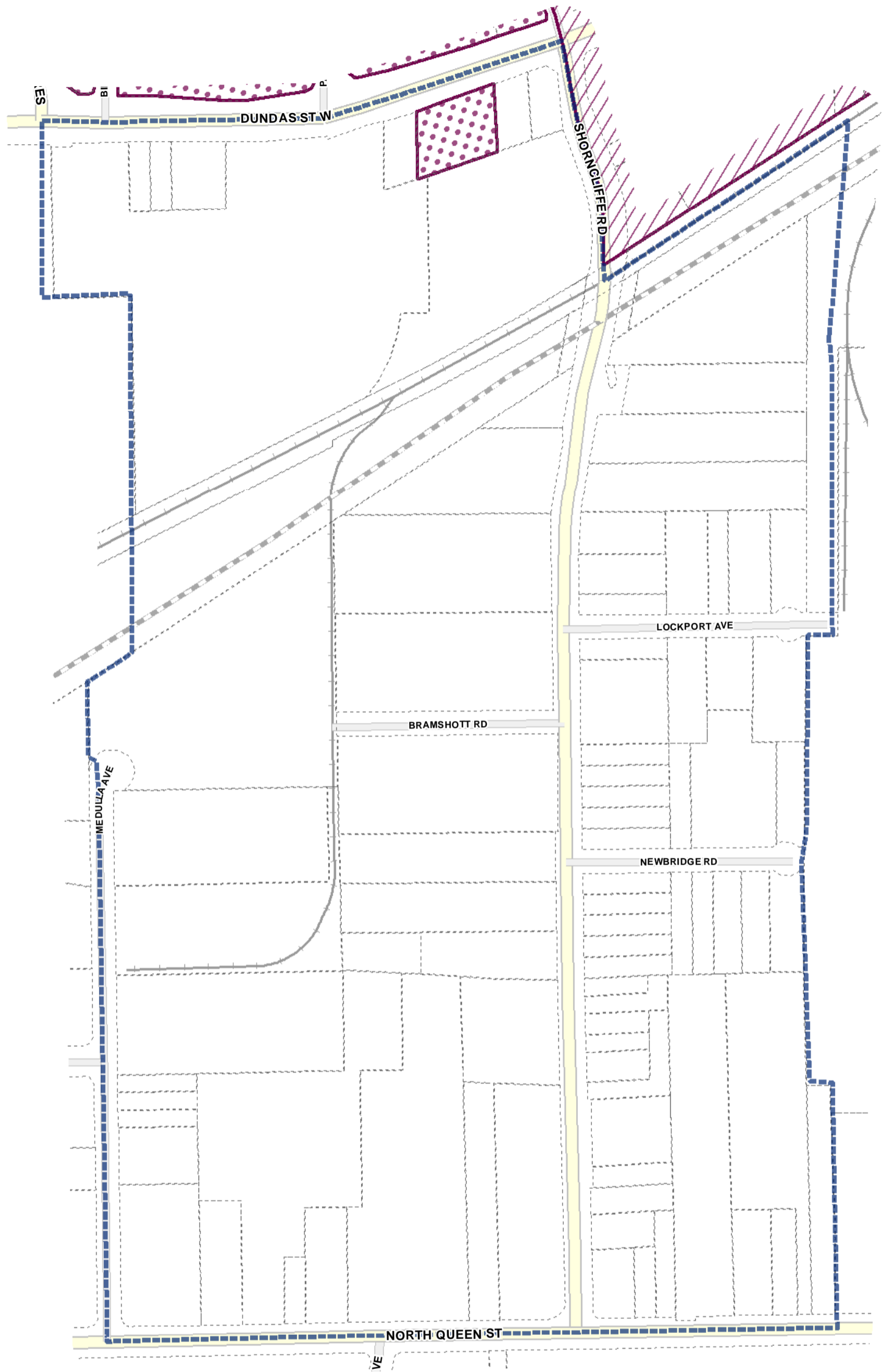
Policy Areas

- Area 1
- Area 2
- Area 3
- Area 4
- Map Sheet Boundary
- Properties
- Railway
- Hydro Line



1:4,000











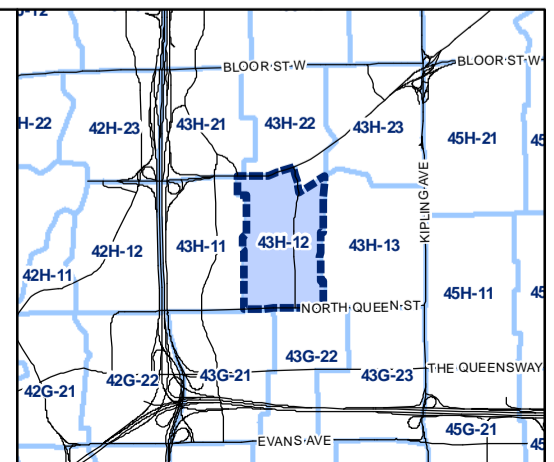
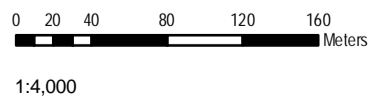


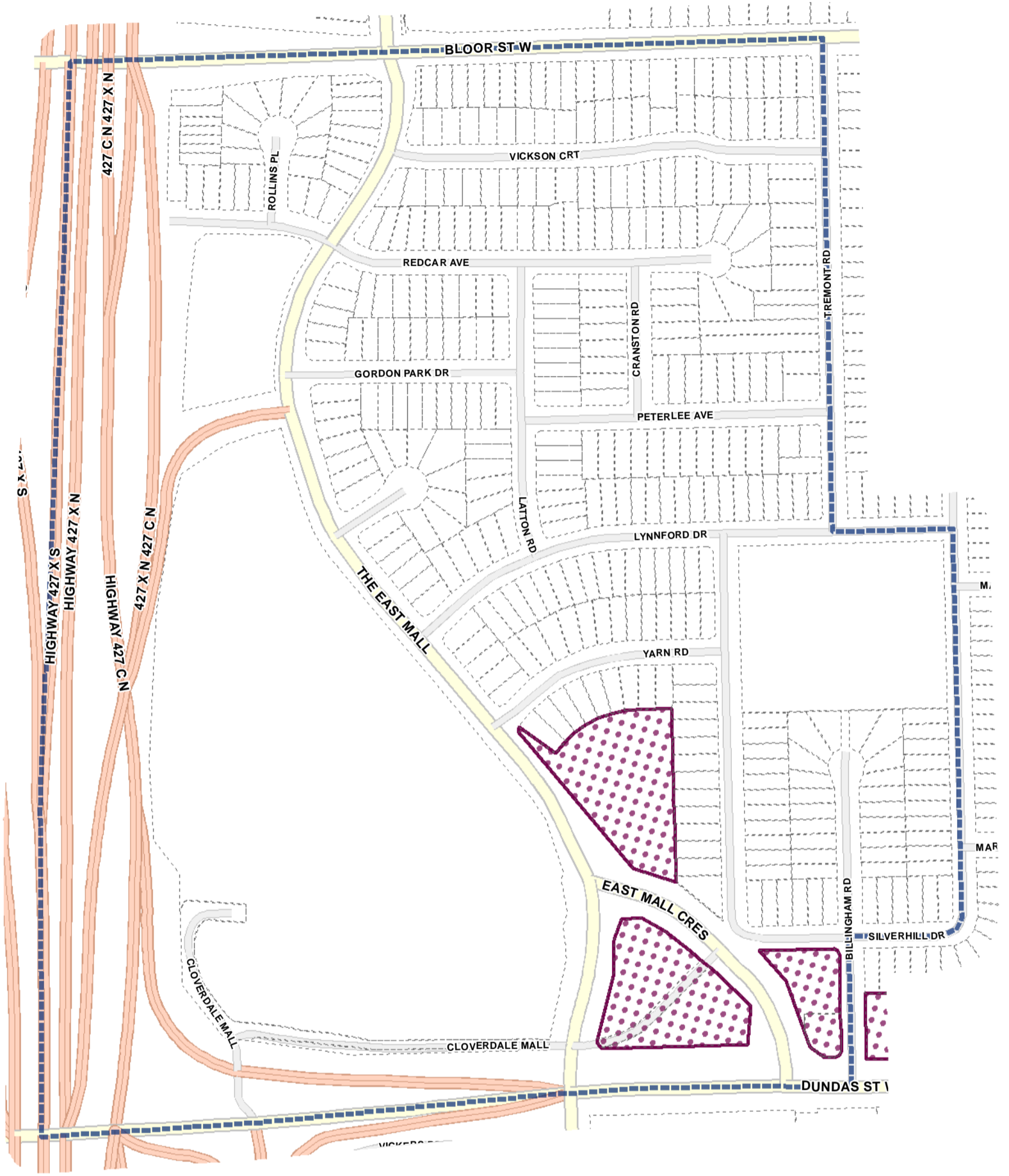
Policy Area Overlay Map

April 21, 2010
Planning & Growth Management
Committee Meeting

Policy Areas

-  Area 1
-  Area 2
-  Area 3
-  Area 4
-  Map Sheet Boundary
-  Properties
-  Railway
-  Hydro Line



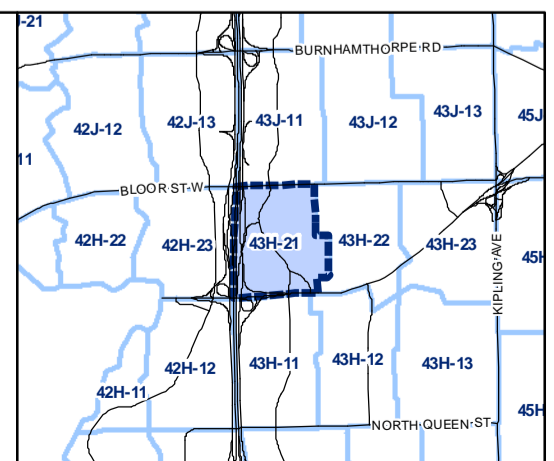
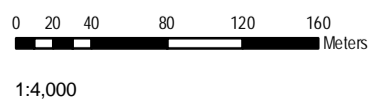


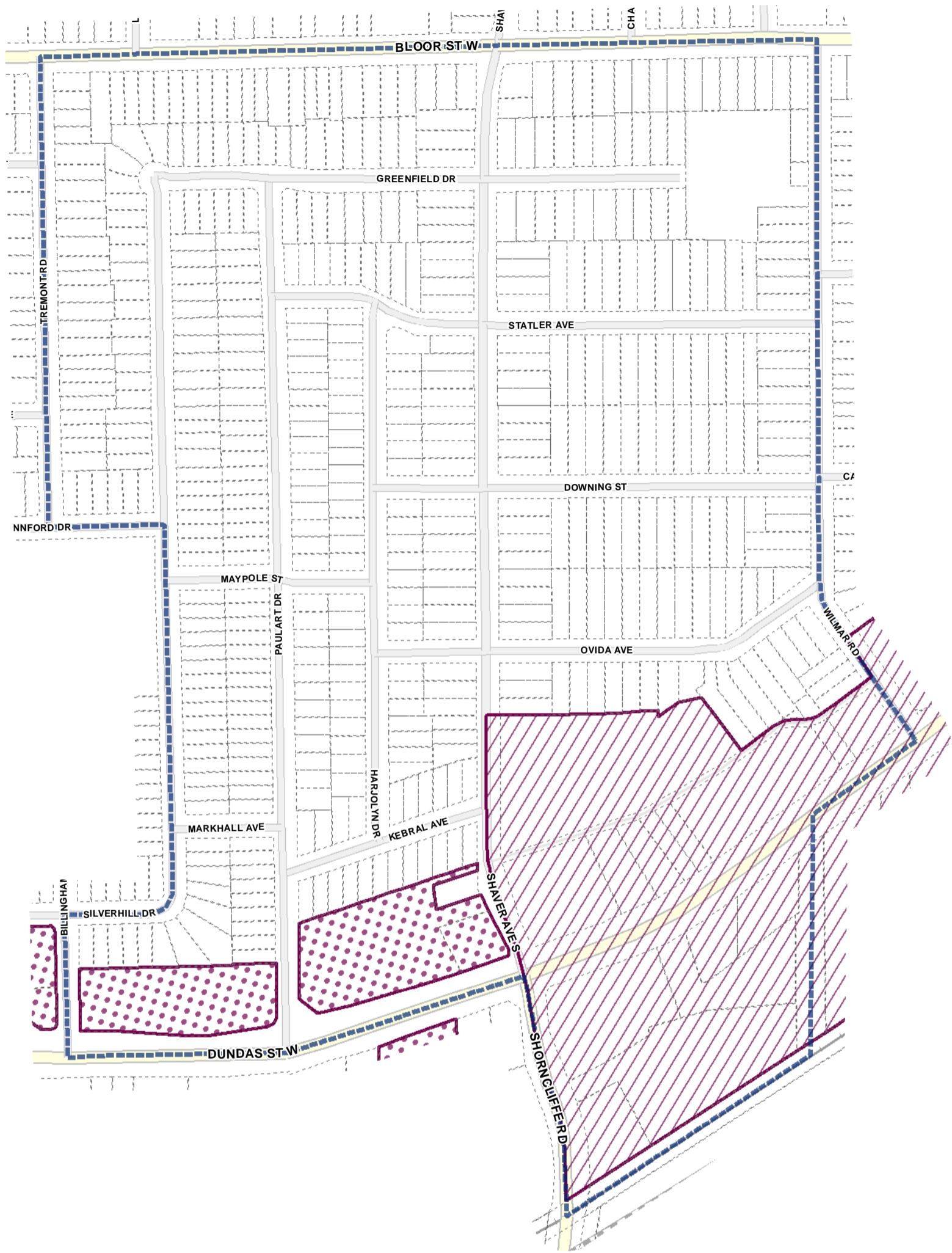
Policy Area Overlay Map

April 21, 2010
Planning & Growth Management
Committee Meeting

Policy Areas

- Area 1
- Area 2
- Area 3
- Area 4
- Map Sheet Boundary
- Properties
- Railway
- Hydro Line



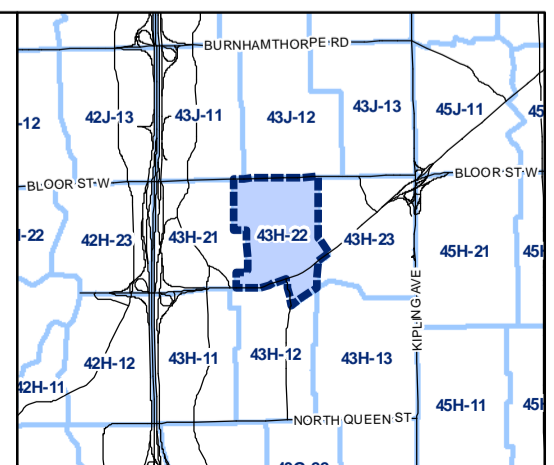
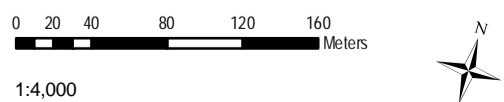


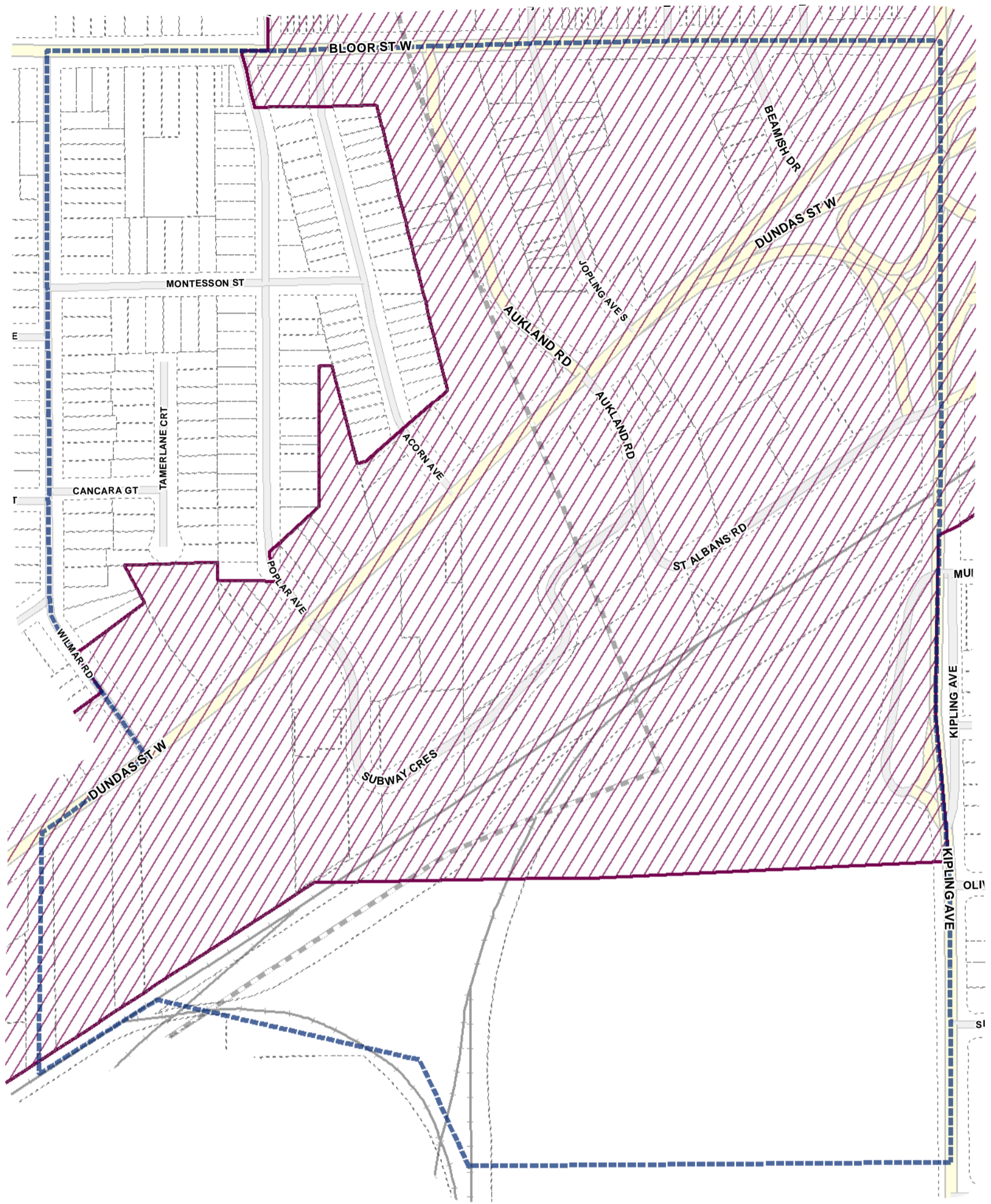
Policy Area Overlay Map

April 21, 2010
Planning & Growth Management
Committee Meeting

Policy Areas

- Area 1
- Area 2
- Area 3
- Area 4
- Map Sheet Boundary
- Properties
- Railway
- Hydro Line



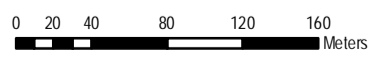


Policy Area Overlay Map

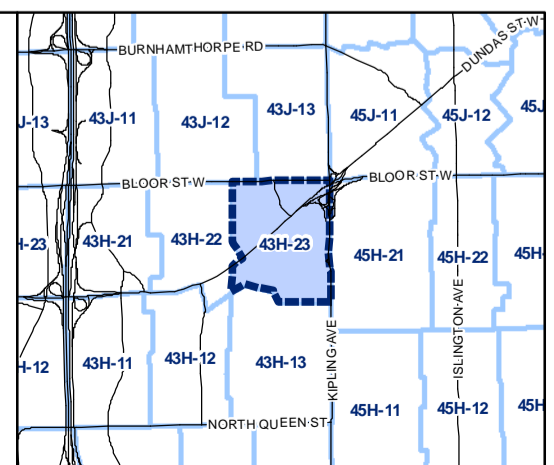
April 21, 2010
Planning & Growth Management
Committee Meeting

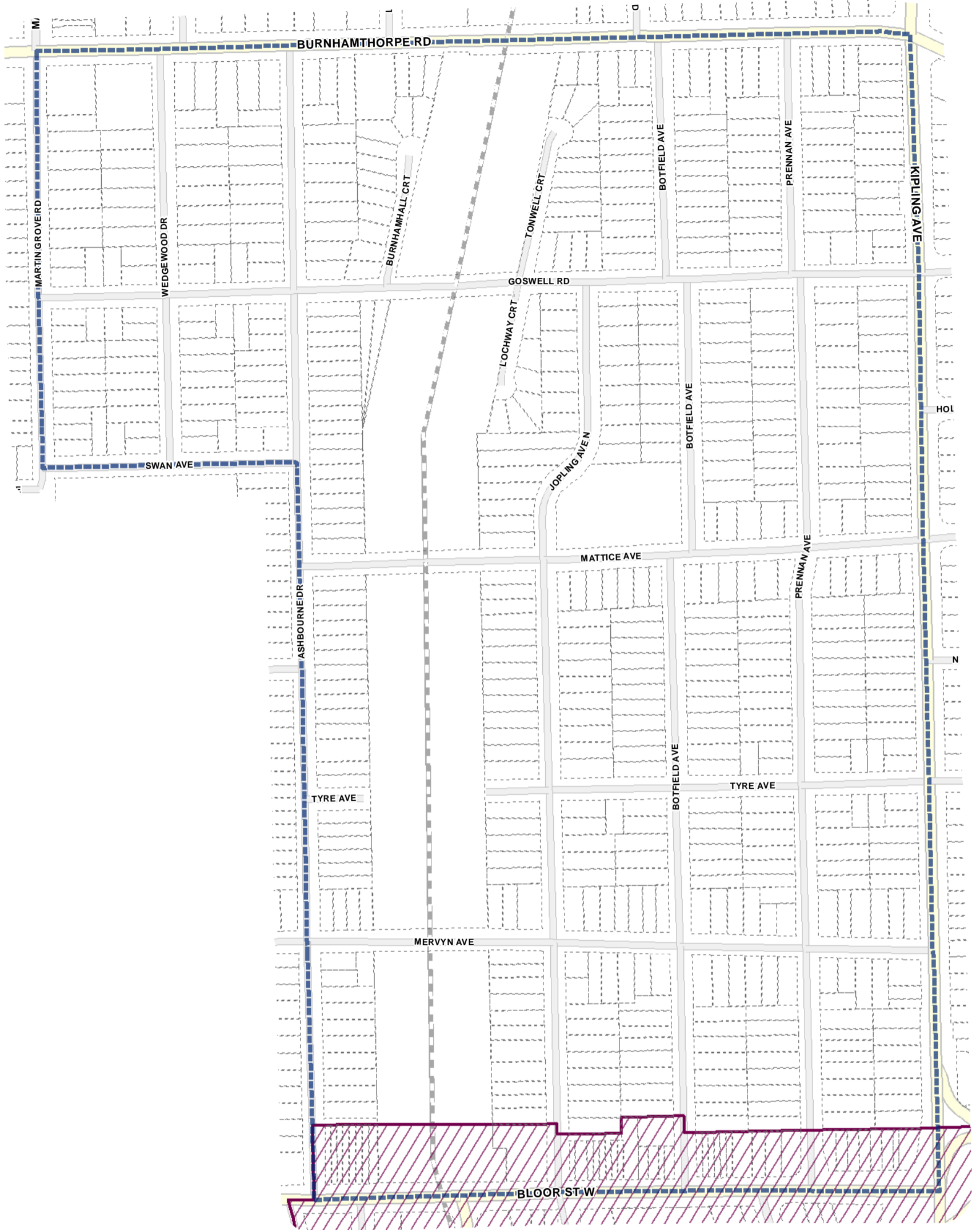
Policy Areas

- Area 1
- Area 2
- Area 3
- Area 4
- Map Sheet Boundary
- Properties
- Railway
- Hydro Line



1:4,000














Policy Area Overlay Map

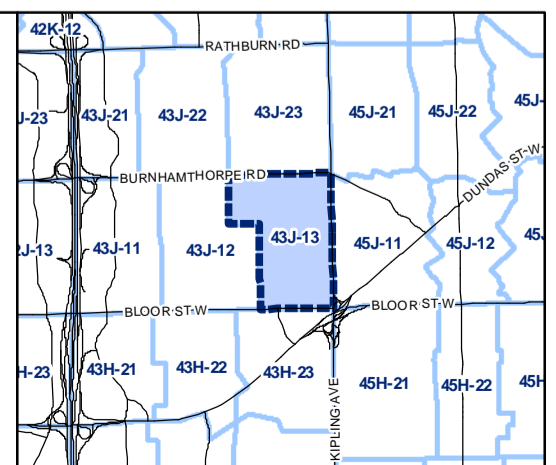
April 21, 2010
Planning & Growth Management
Committee Meeting

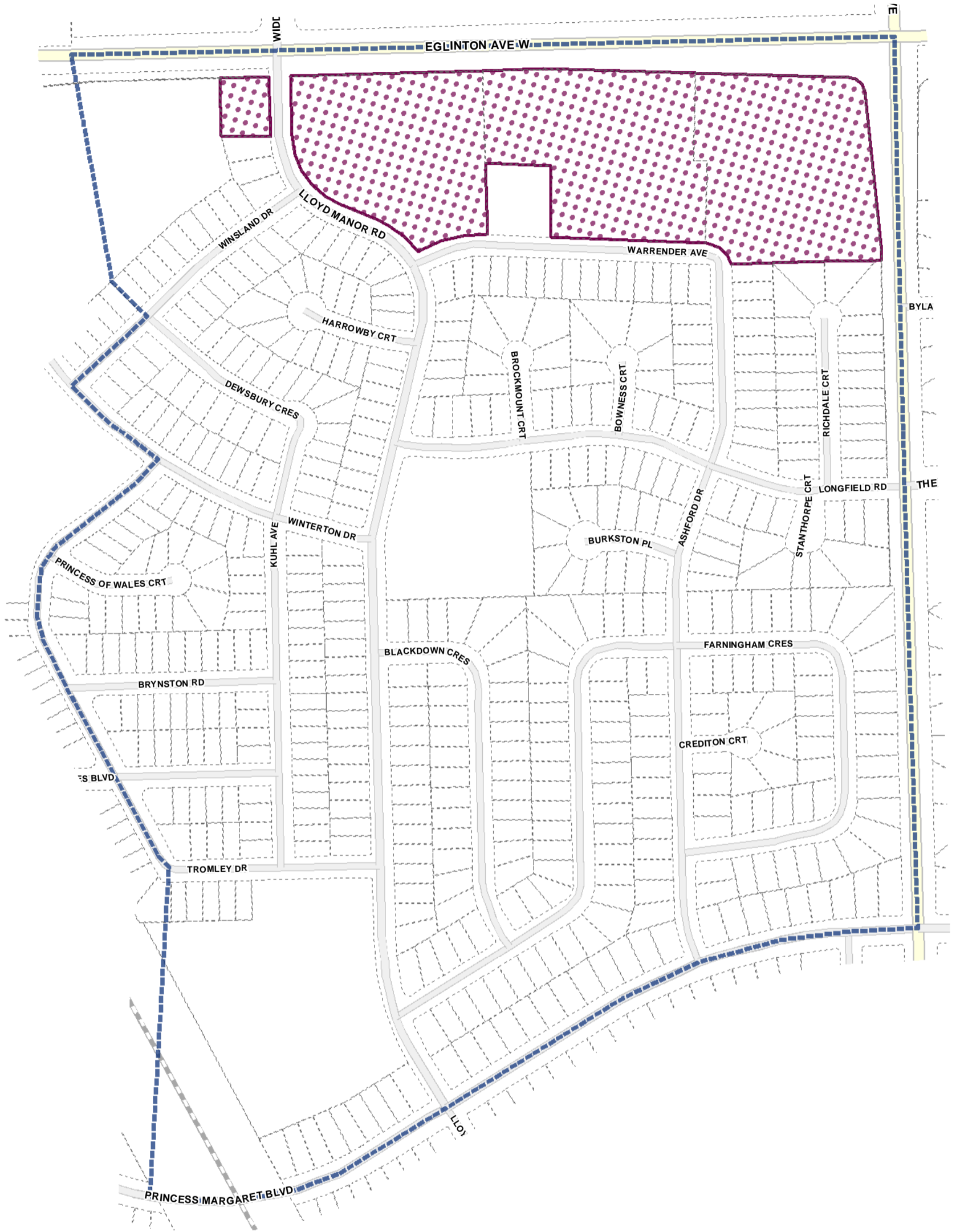
Policy Areas

-  Area 1
-  Area 2
-  Area 3
-  Area 4
-  Map Sheet Boundary
-  Properties
-  Railway
-  Hydro Line



1:4,000





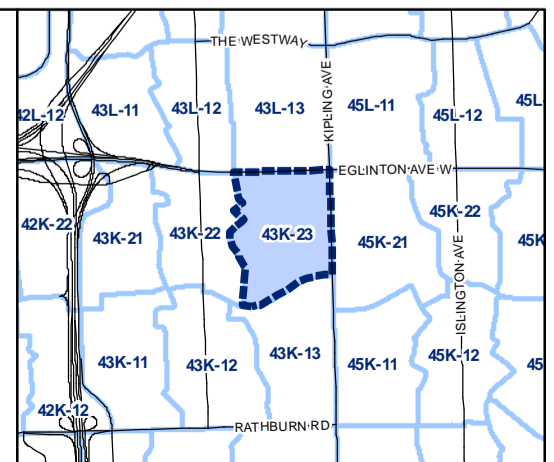
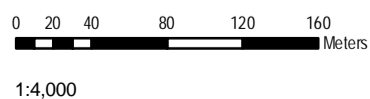
Policy Area Overlay Map

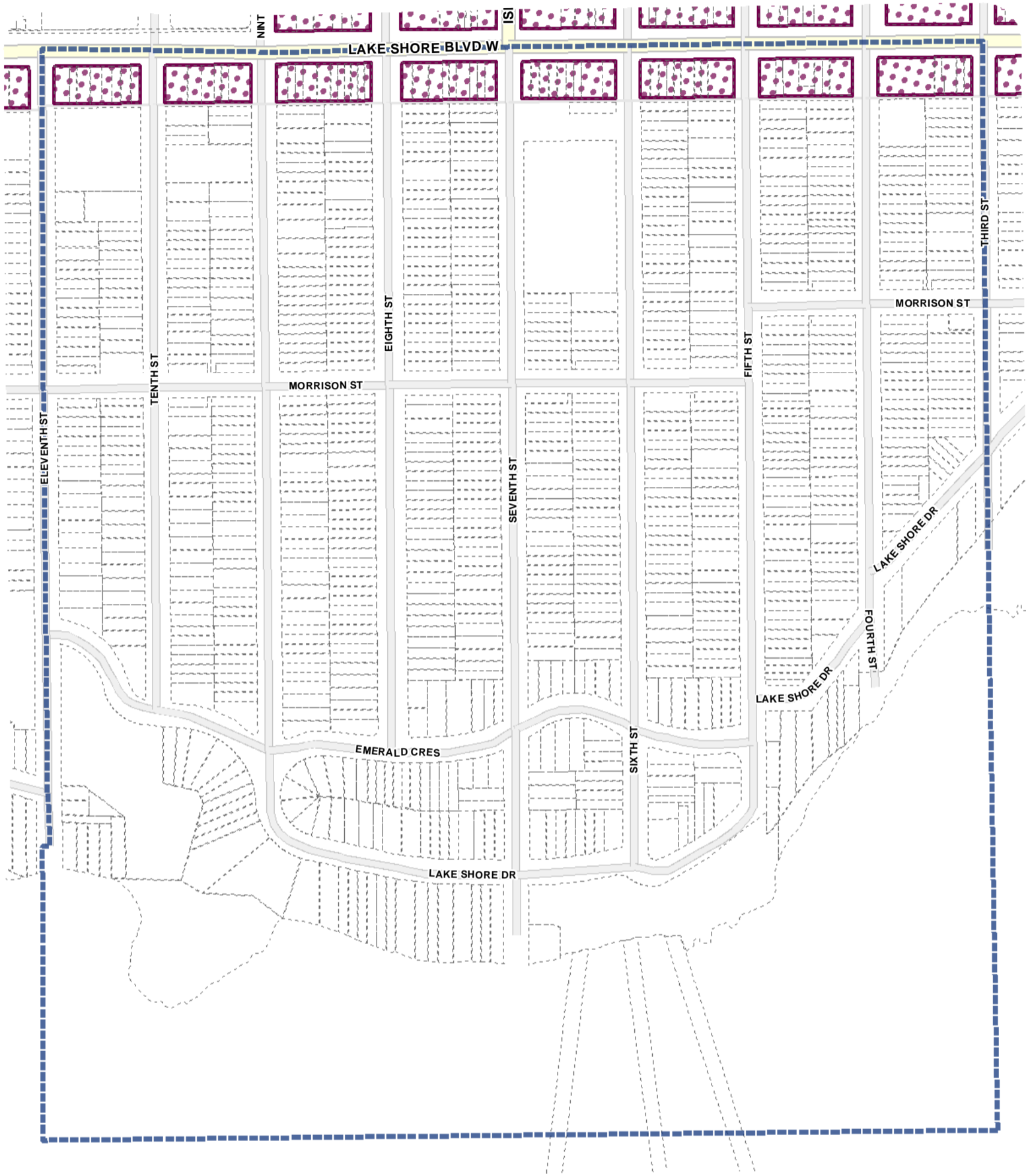
April 21, 2010
Planning & Growth Management
Committee Meeting

Policy Areas

- Area 1
- Area 2
- Area 3
- Area 4

- Map Sheet Boundary
- Properties
- Railway
- Hydro Line



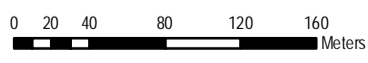


Policy Area Overlay Map

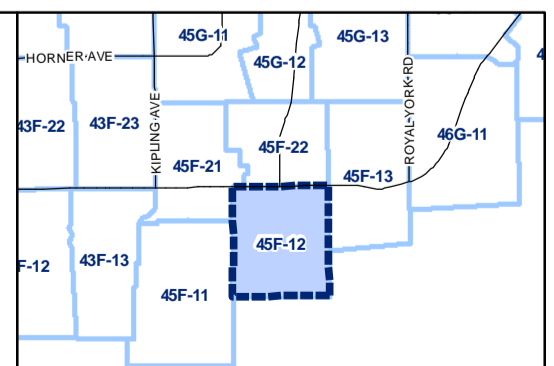
April 21, 2010
Planning & Growth Management
Committee Meeting

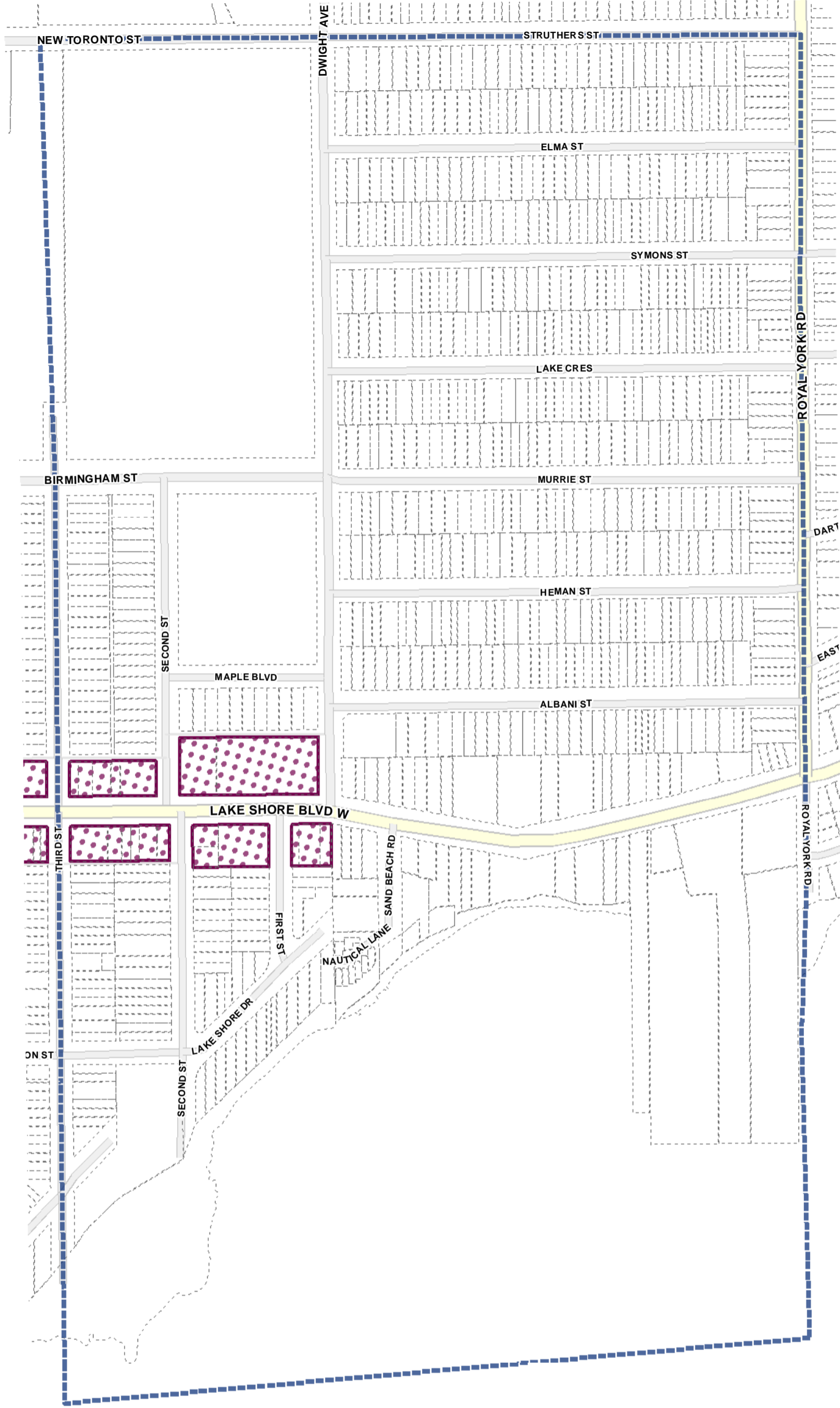
Policy Areas

- Area 1
- Area 2
- Area 3
- Area 4
- Map Sheet Boundary
- Properties
- Railway
- Hydro Line



1:4,000



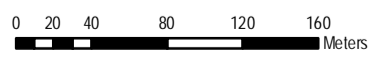


Policy Area Overlay Map

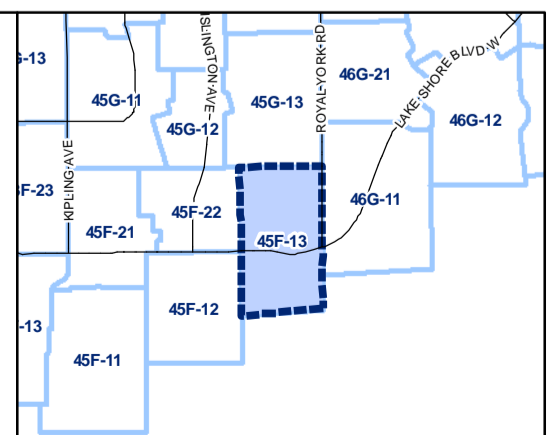
April 21, 2010
Planning & Growth Management
Committee Meeting

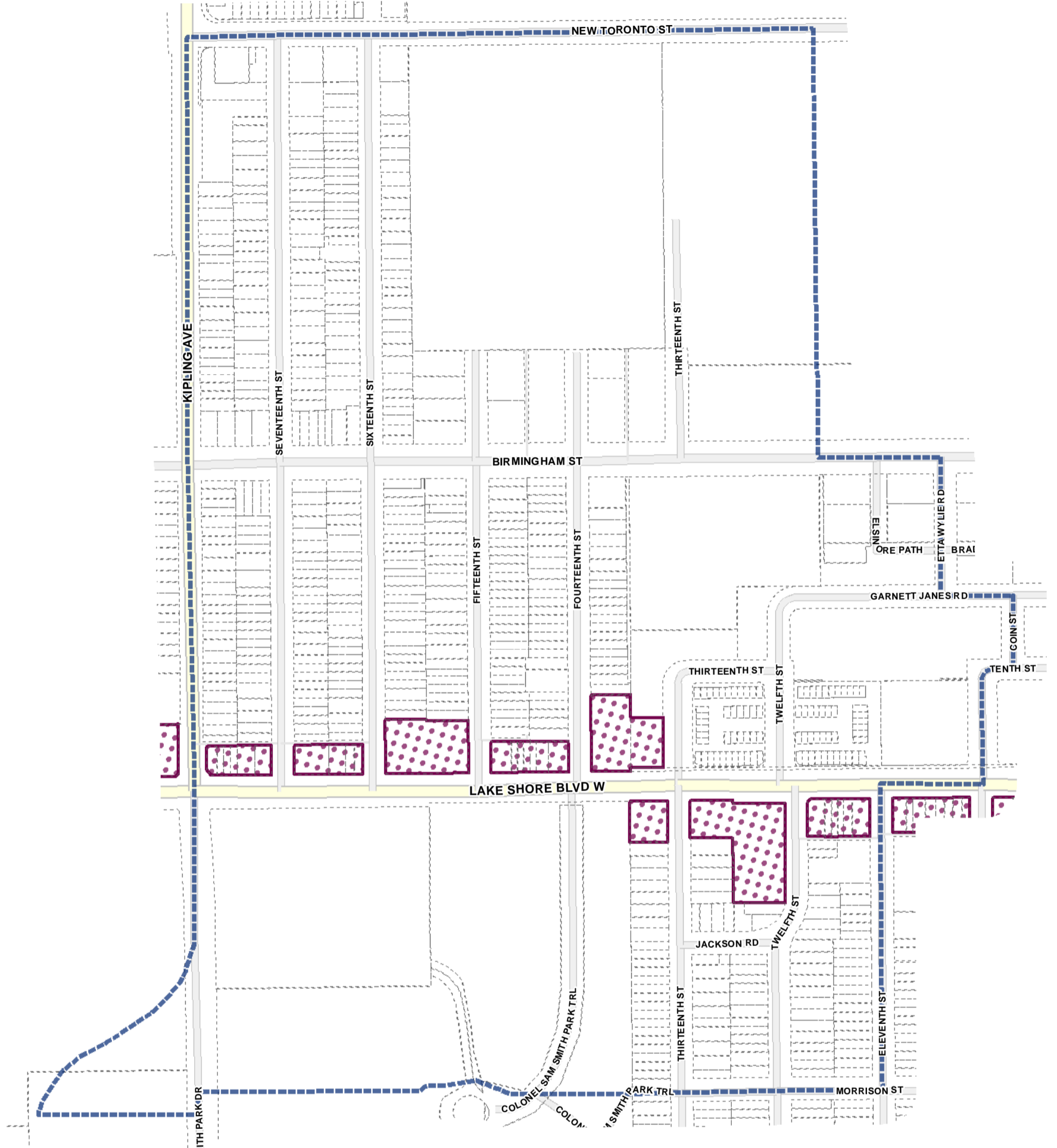
Policy Areas

- Area 1
- Area 2
- Area 3
- Area 4
- Map Sheet Boundary
- Properties
- Railway
- Hydro Line



1:4,000

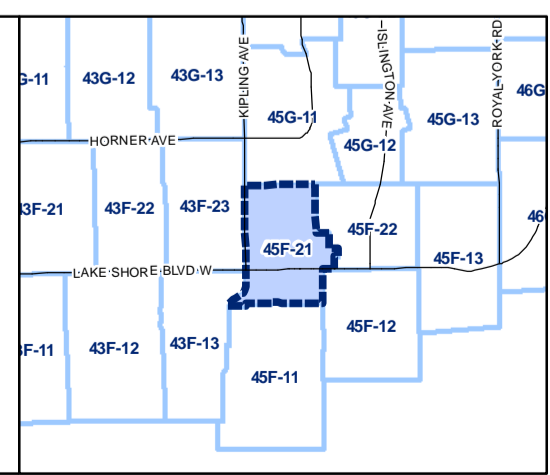
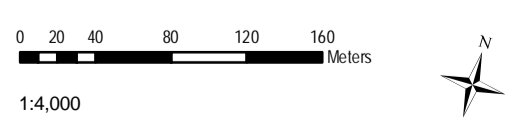


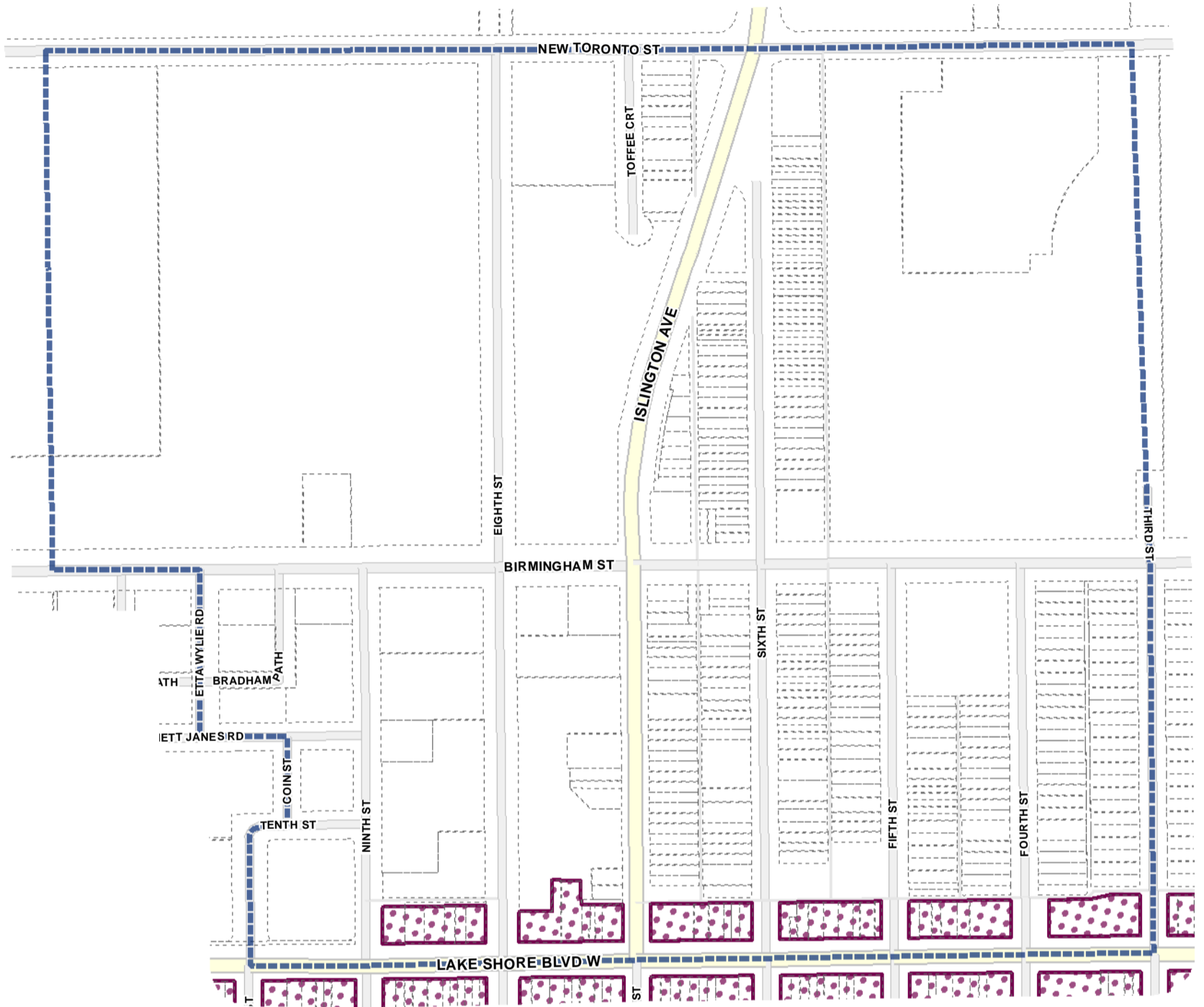


Policy Area Overlay Map

April 21, 2010
Planning & Growth Management
Committee Meeting

- Policy Areas**
- Area 1
 - Area 2
 - Area 3
 - Area 4
 - Map Sheet Boundary
 - Properties
 - Railway
 - Hydro Line






Policy Area Overlay Map

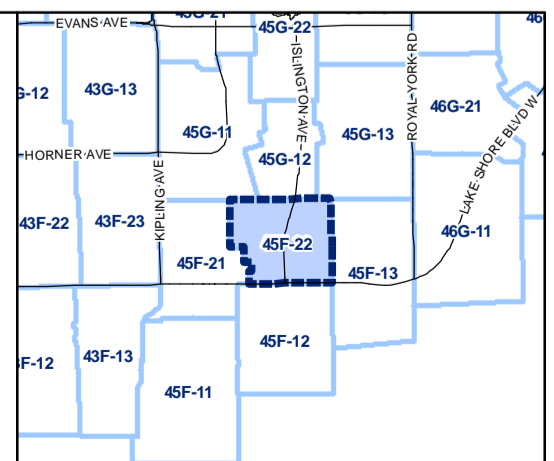
April 21, 2010
Planning & Growth Management
Committee Meeting

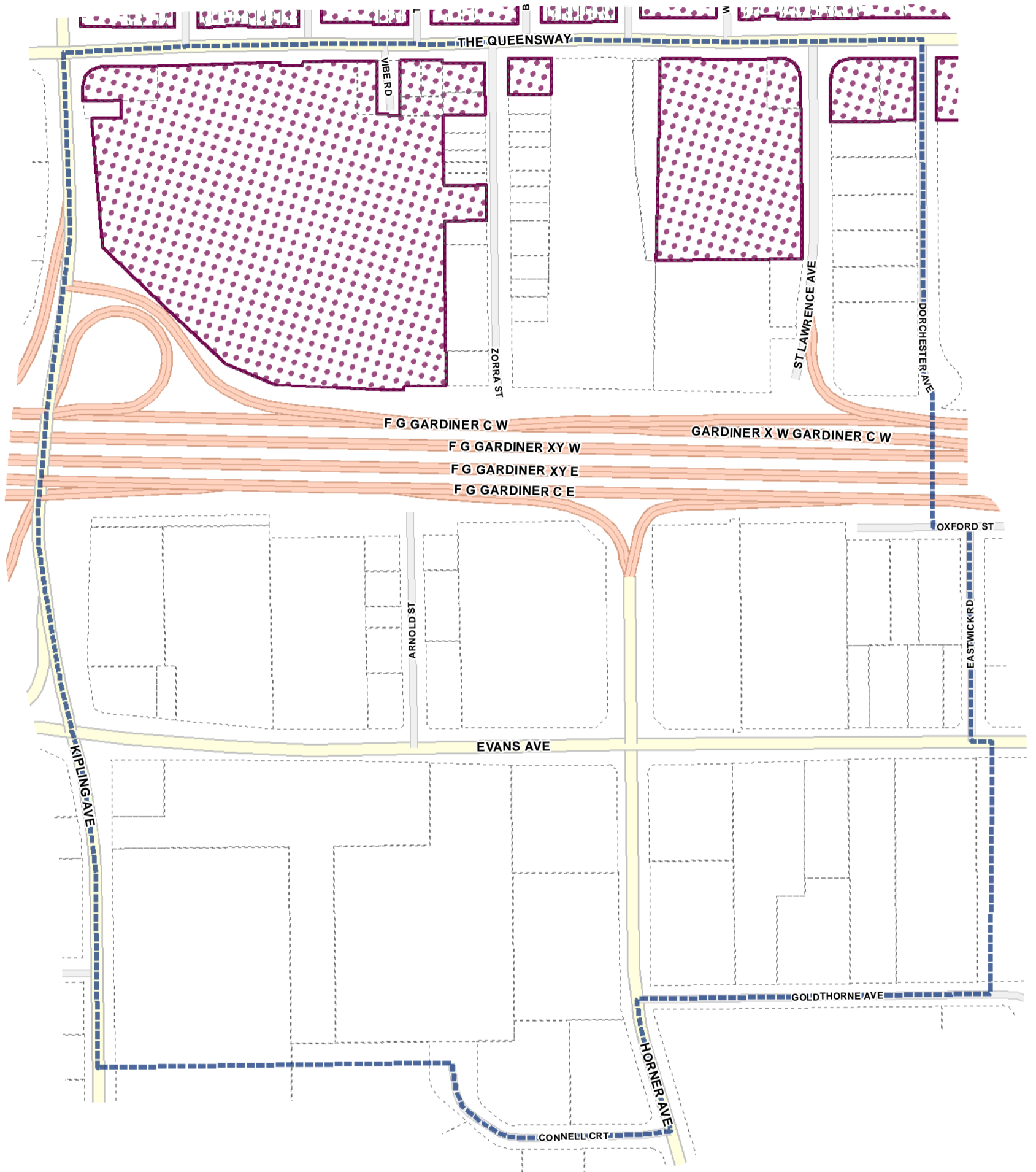
Policy Areas

- Area 1
- Area 2
- Area 3
- Area 4
- Map Sheet Boundary
- Properties
- Railway
- Hydro Line



1:4,000














Policy Area Overlay Map

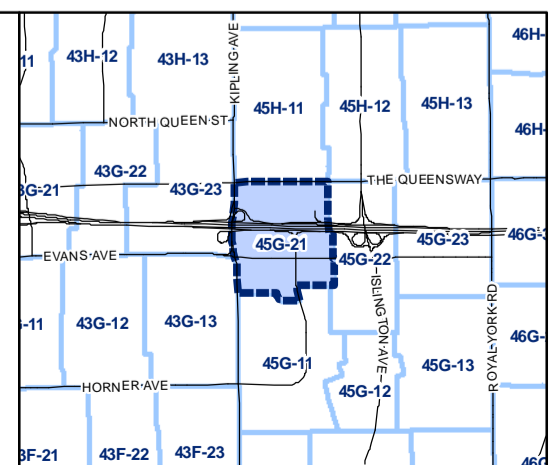
April 21, 2010
Planning & Growth Management
Committee Meeting

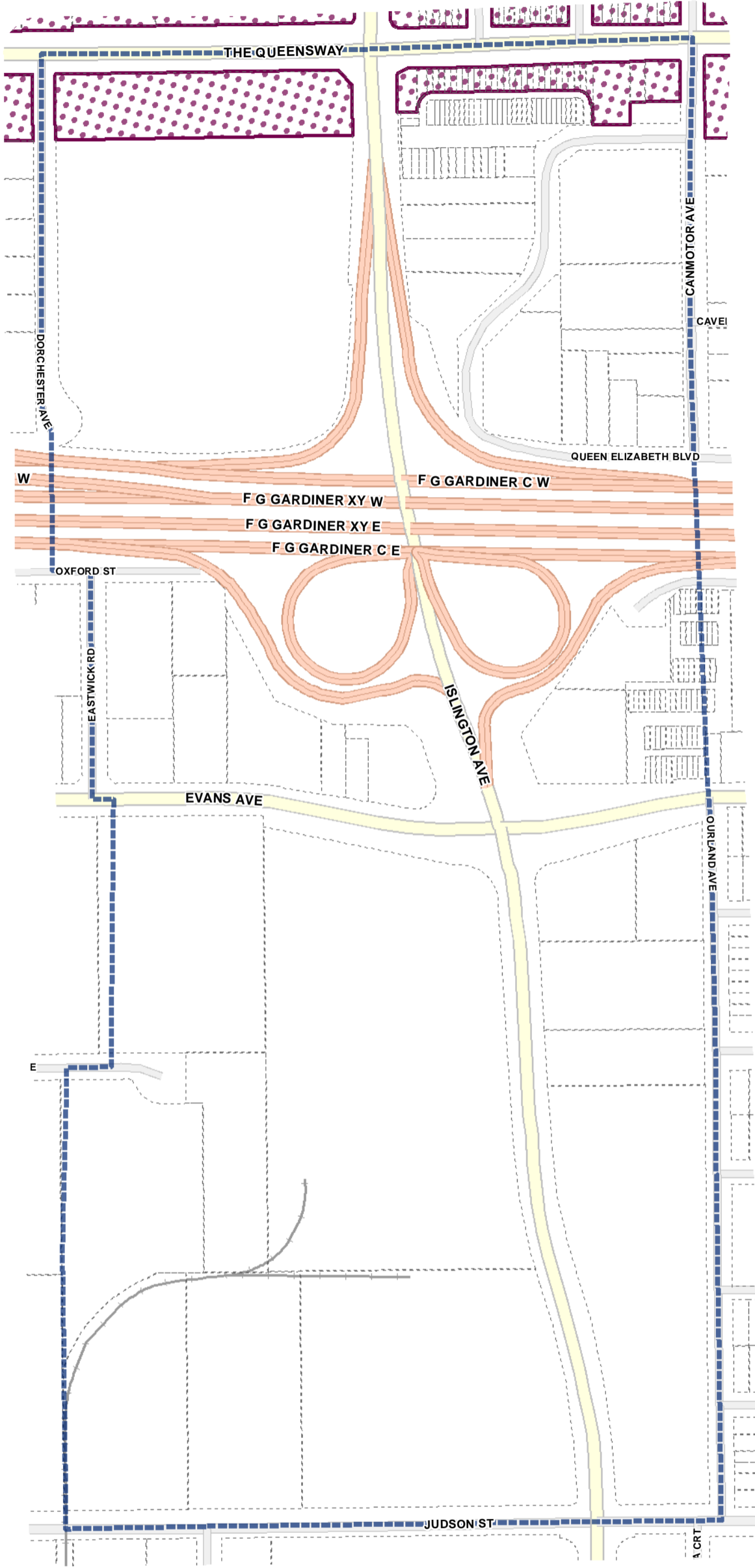
Policy Areas

-  Area 1
-  Area 2
-  Area 3
-  Area 4
-  Map Sheet Boundary
-  Properties
-  Railway
-  Hydro Line



1:4,000





Policy Area Overlay Map

April 21, 2010
Planning & Growth Management
Committee Meeting

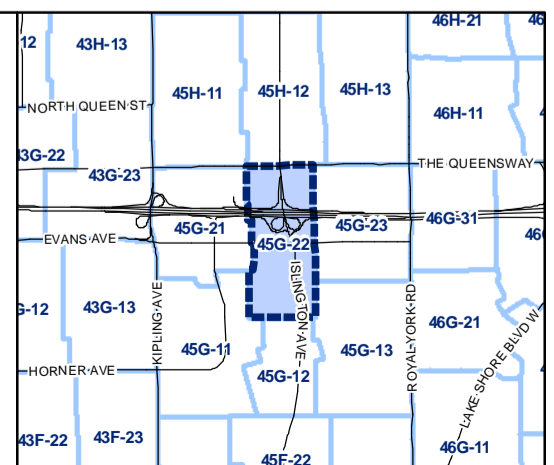
Policy Areas

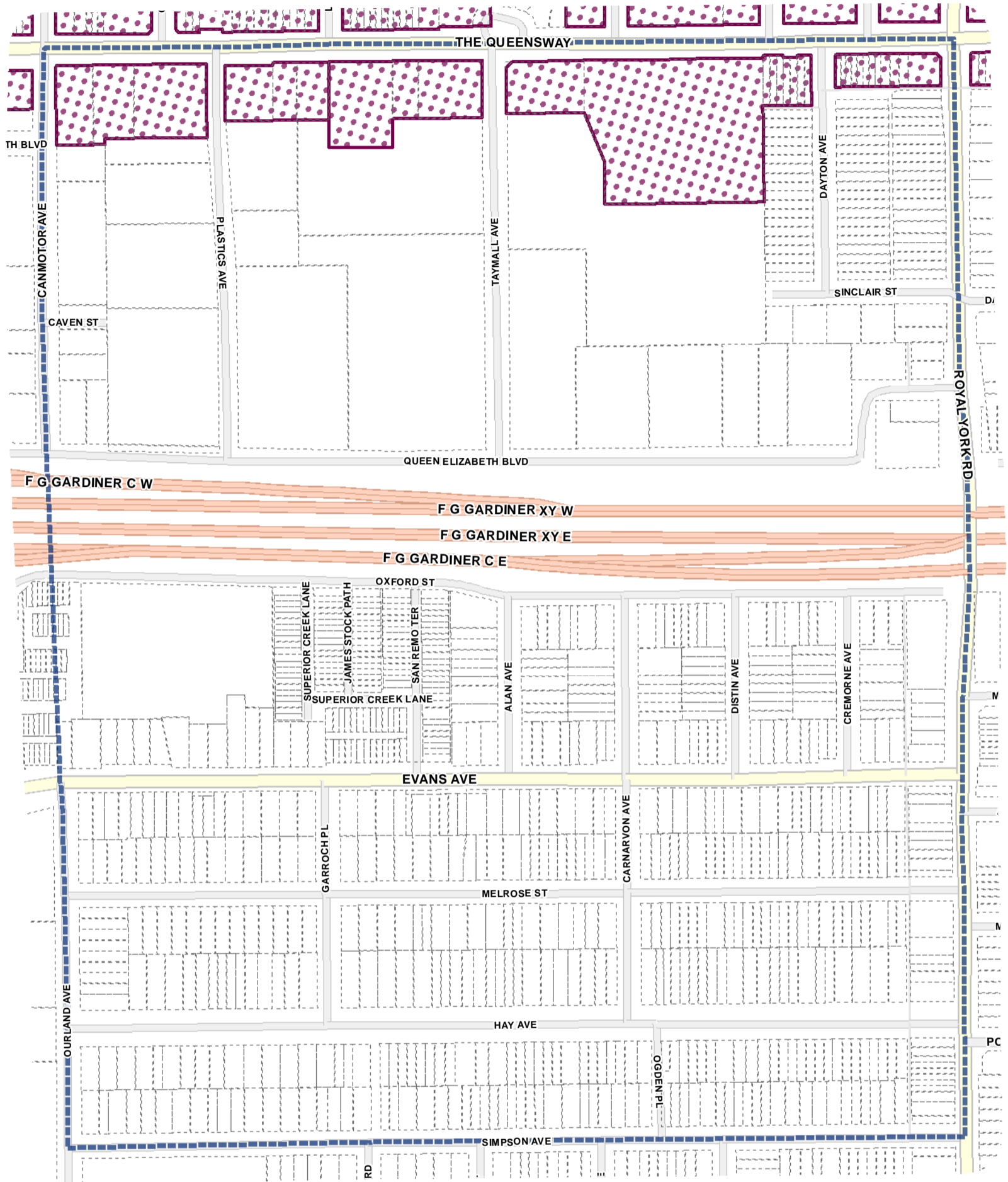
- Area 1
- Area 2
- Area 3
- Area 4

- Map Sheet Boundary
- Properties
- Railway
- Hydro Line



1:4,000











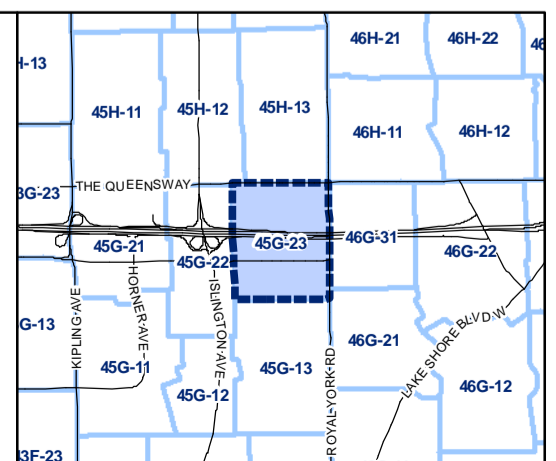
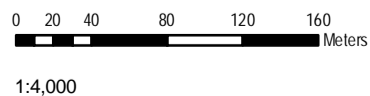


Policy Area Overlay Map

April 21, 2010
Planning & Growth Management
Committee Meeting

Policy Areas

-  Area 1
-  Area 2
-  Area 3
-  Area 4
-  Map Sheet Boundary
-  Properties
-  Railway
-  Hydro Line





Toronto City Planning
 Zoning Bylaw Map Book Series

Policy Area Overlay Map

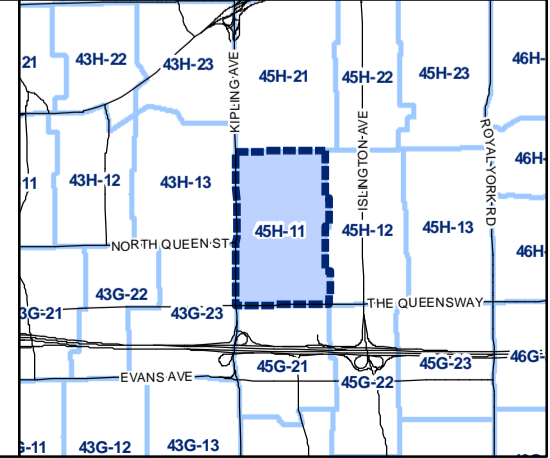
April 21, 2010
 Planning & Growth Management
 Committee Meeting

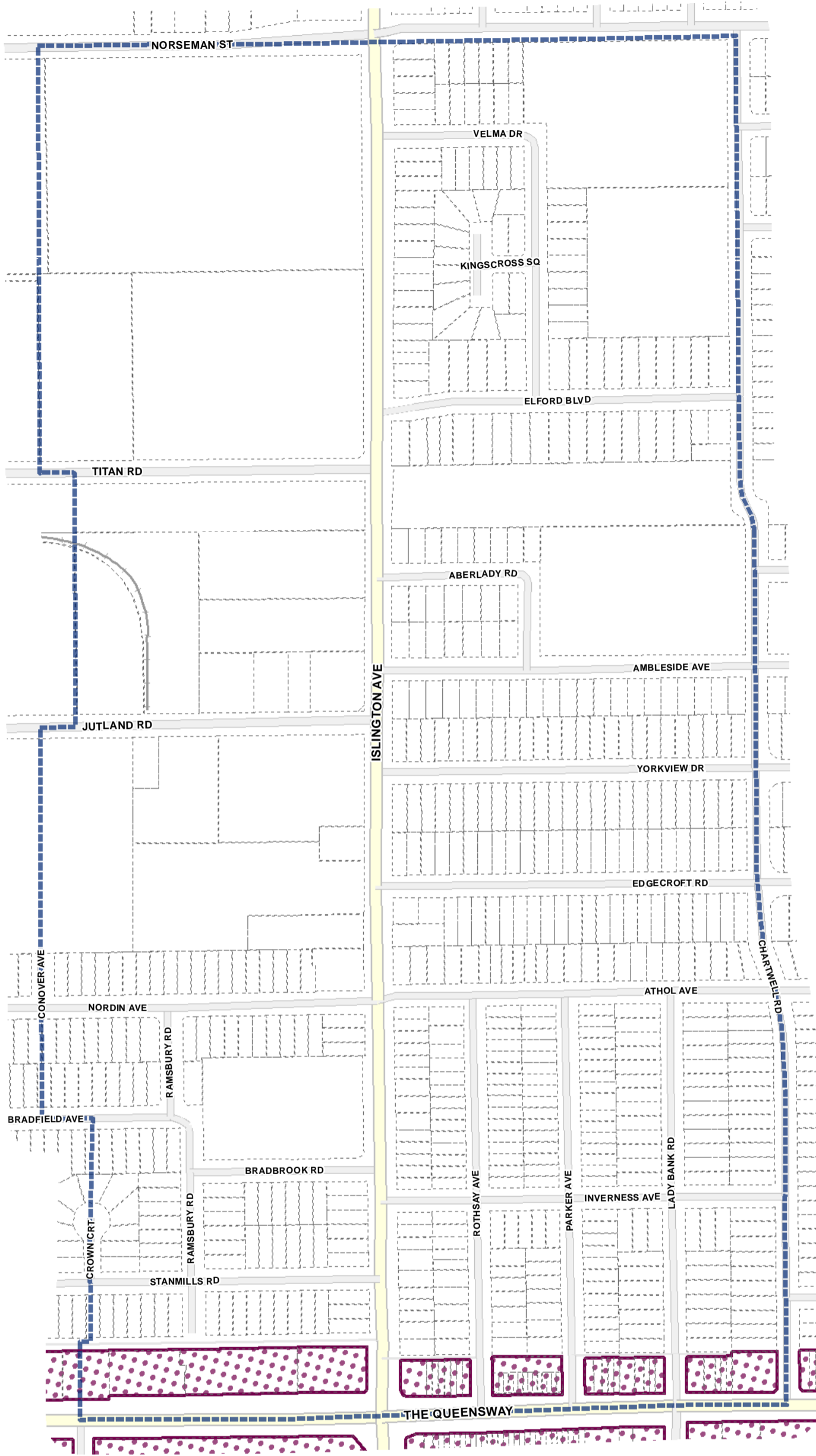
Policy Areas

- Area 1
- Area 2
- Area 3
- Area 4
- Map Sheet Boundary
- Properties
- Railway
- Hydro Line

0 20 40 80 120 160 Meters

1:4,000



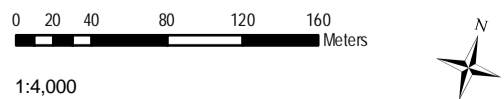


Policy Area Overlay Map

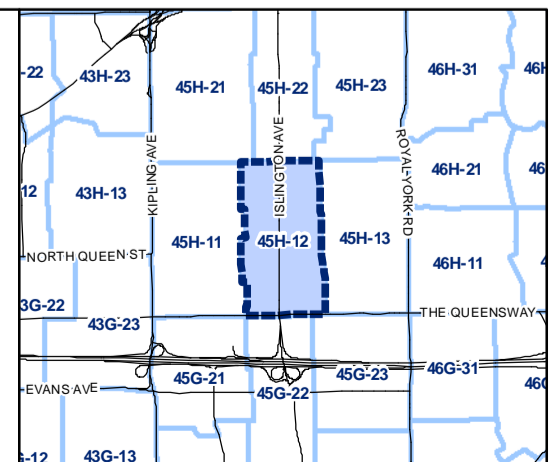
April 21, 2010
Planning & Growth Management
Committee Meeting

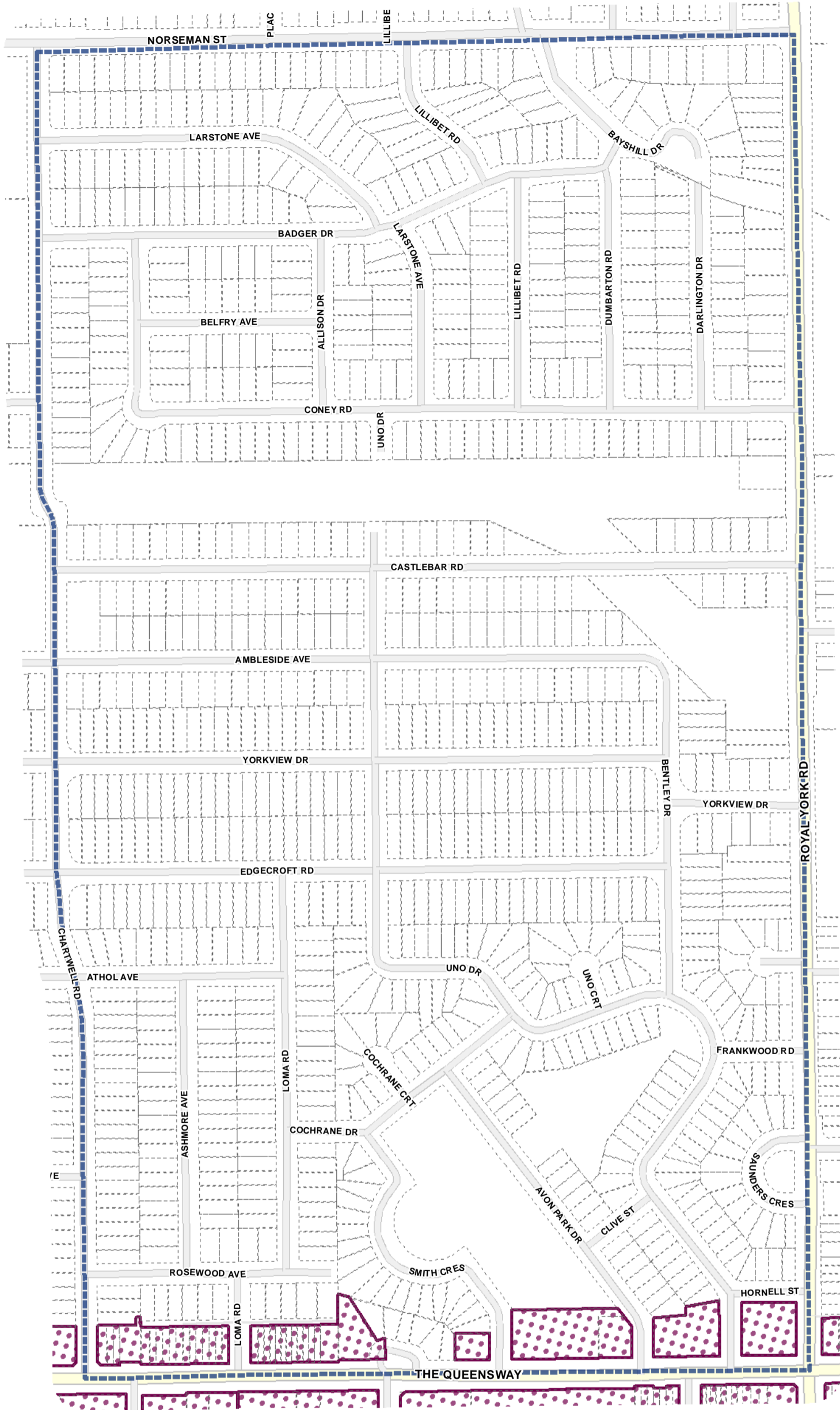
Policy Areas

- Area 1
- Area 2
- Area 3
- Area 4
- Map Sheet Boundary
- Properties
- Railway
- Hydro Line



1:4,000











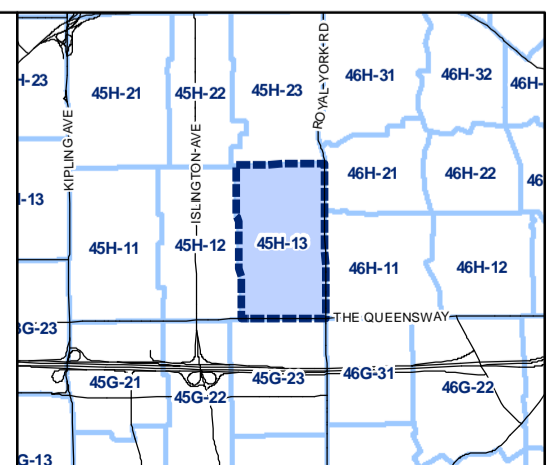
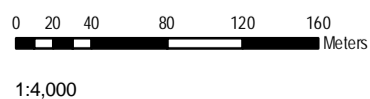


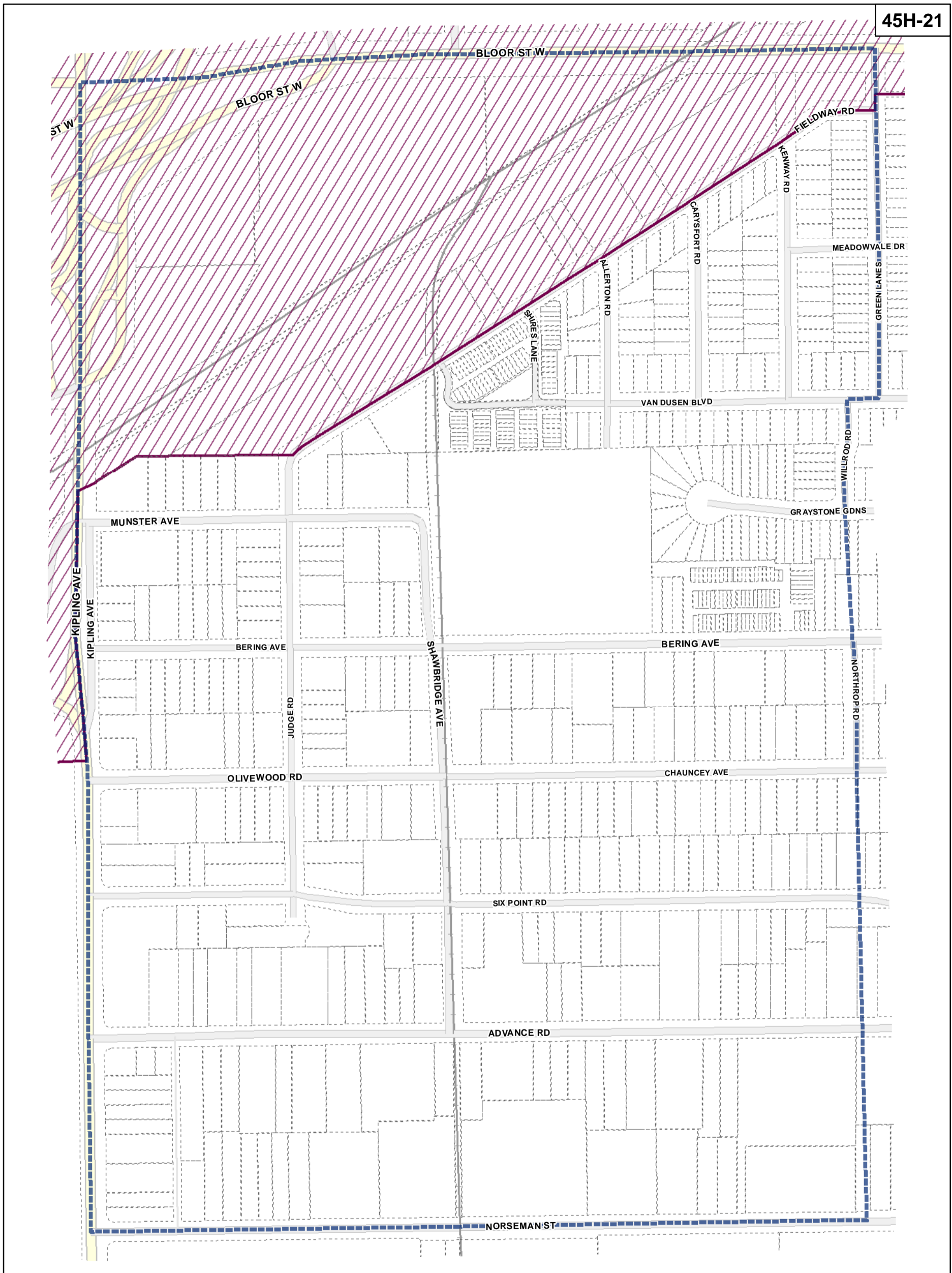
Policy Area Overlay Map

April 21, 2010
Planning & Growth Management
Committee Meeting

Policy Areas

-  Area 1
-  Area 2
-  Area 3
-  Area 4
-  Map Sheet Boundary
-  Properties
-  Railway
-  Hydro Line

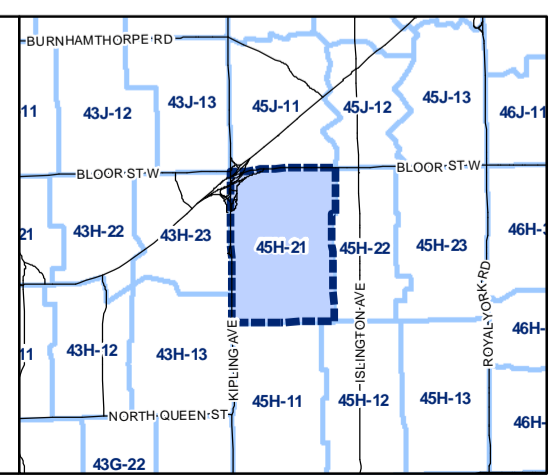
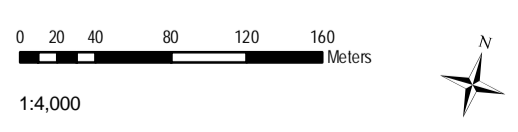


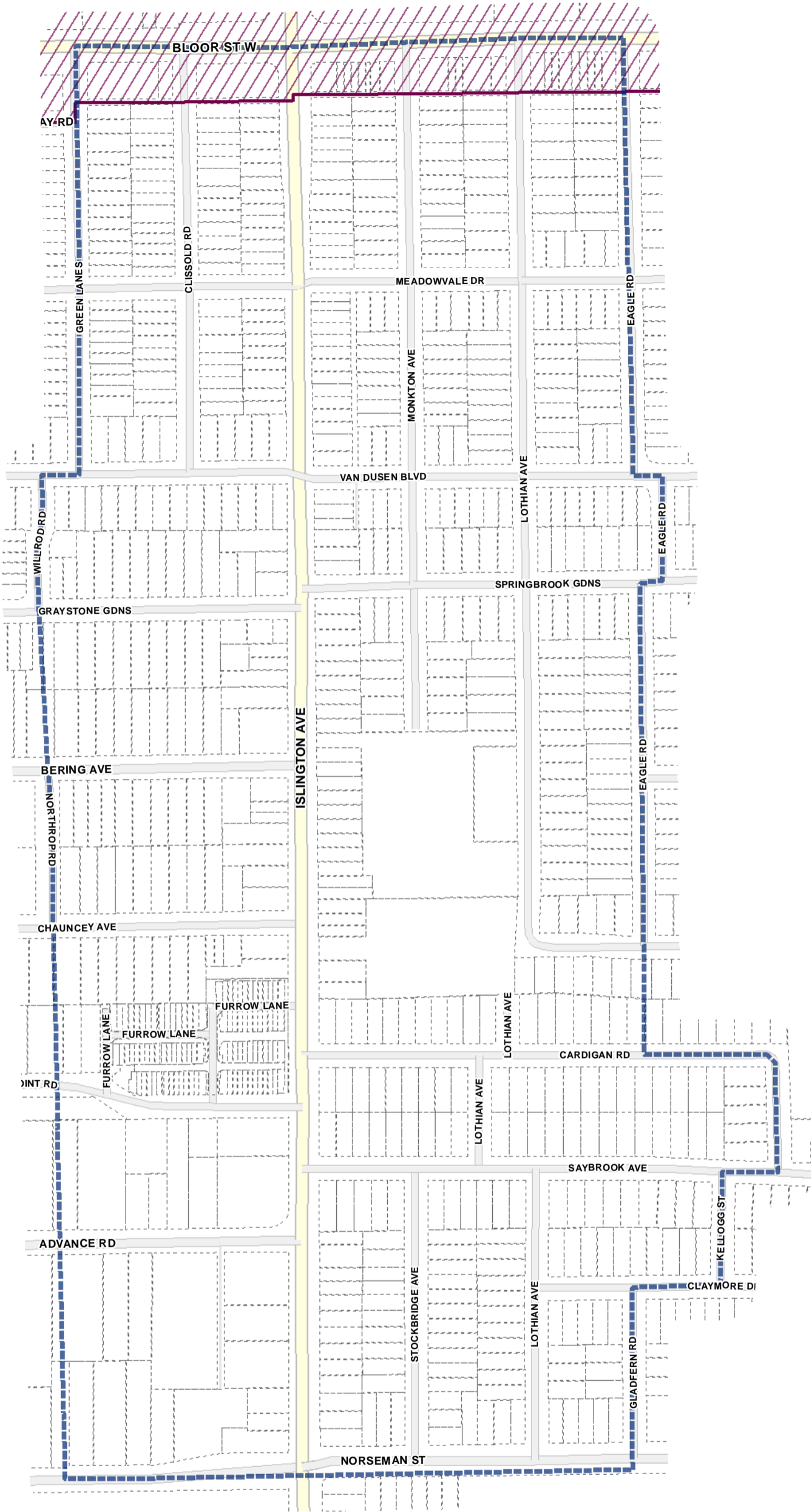


Policy Area Overlay Map

April 21, 2010
Planning & Growth Management
Committee Meeting

- Policy Areas**
- Area 1
 - Area 2
 - Area 3
 - Area 4
 - Map Sheet Boundary
 - Properties
 - Railway
 - Hydro Line














Policy Area Overlay Map

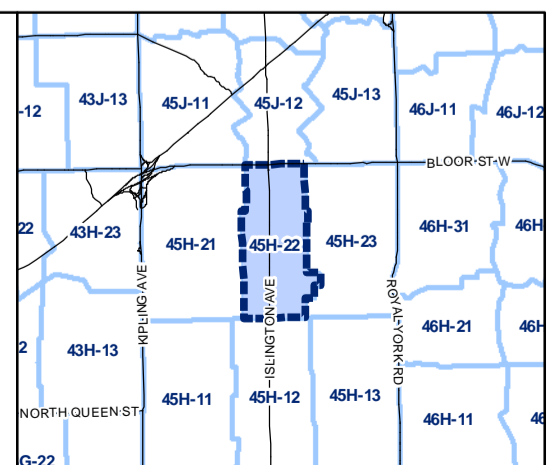
April 21, 2010
Planning & Growth Management
Committee Meeting

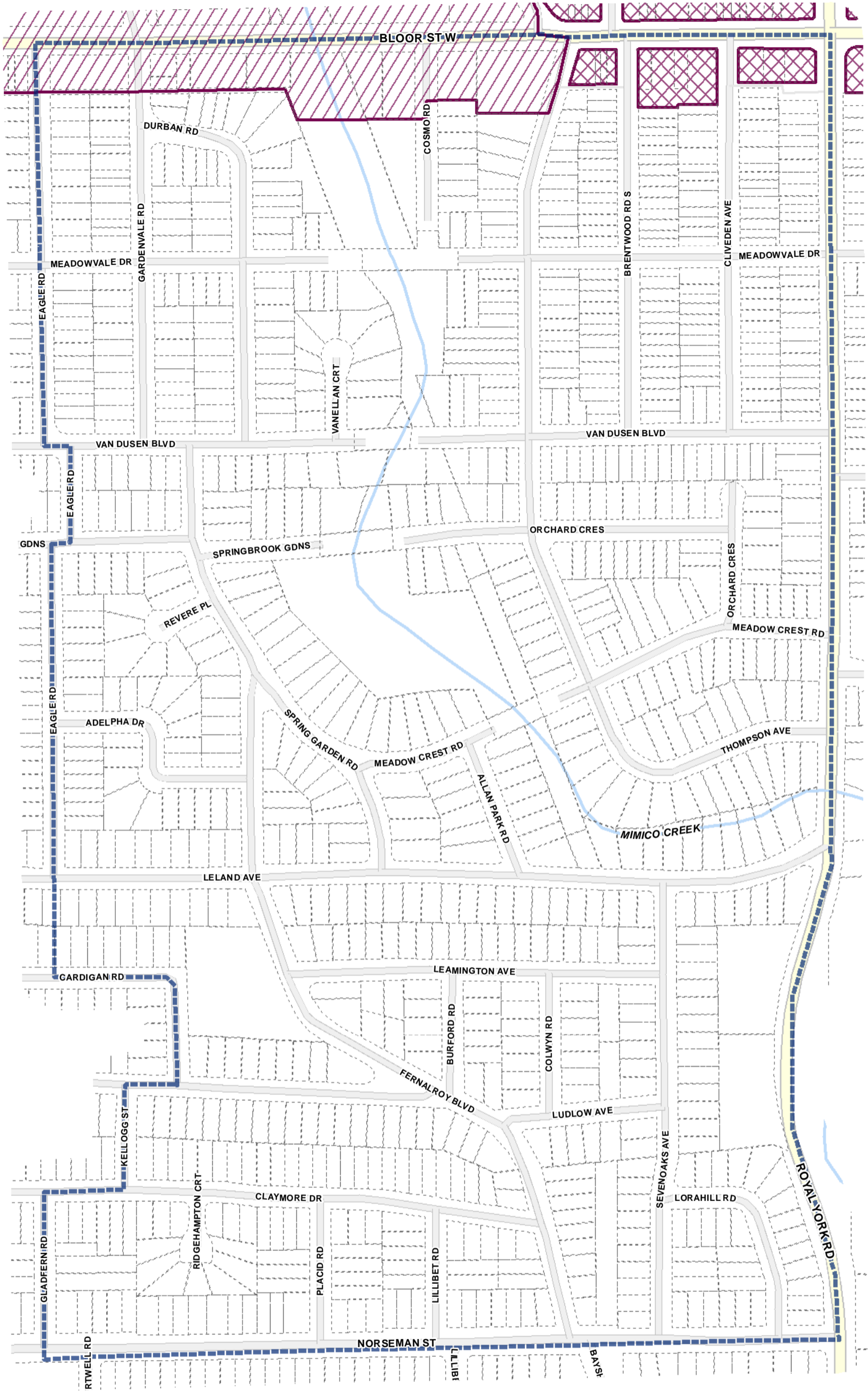
Policy Areas

-  Area 1
-  Area 2
-  Area 3
-  Area 4
-  Map Sheet Boundary
-  Properties
-  Railway
-  Hydro Line



1:4,000






Policy Area Overlay Map

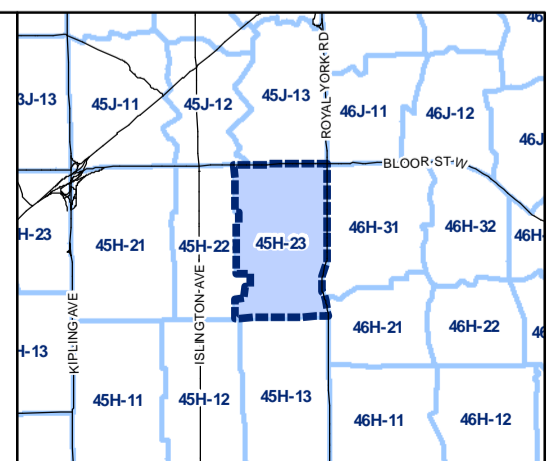
April 21, 2010
Planning & Growth Management
Committee Meeting

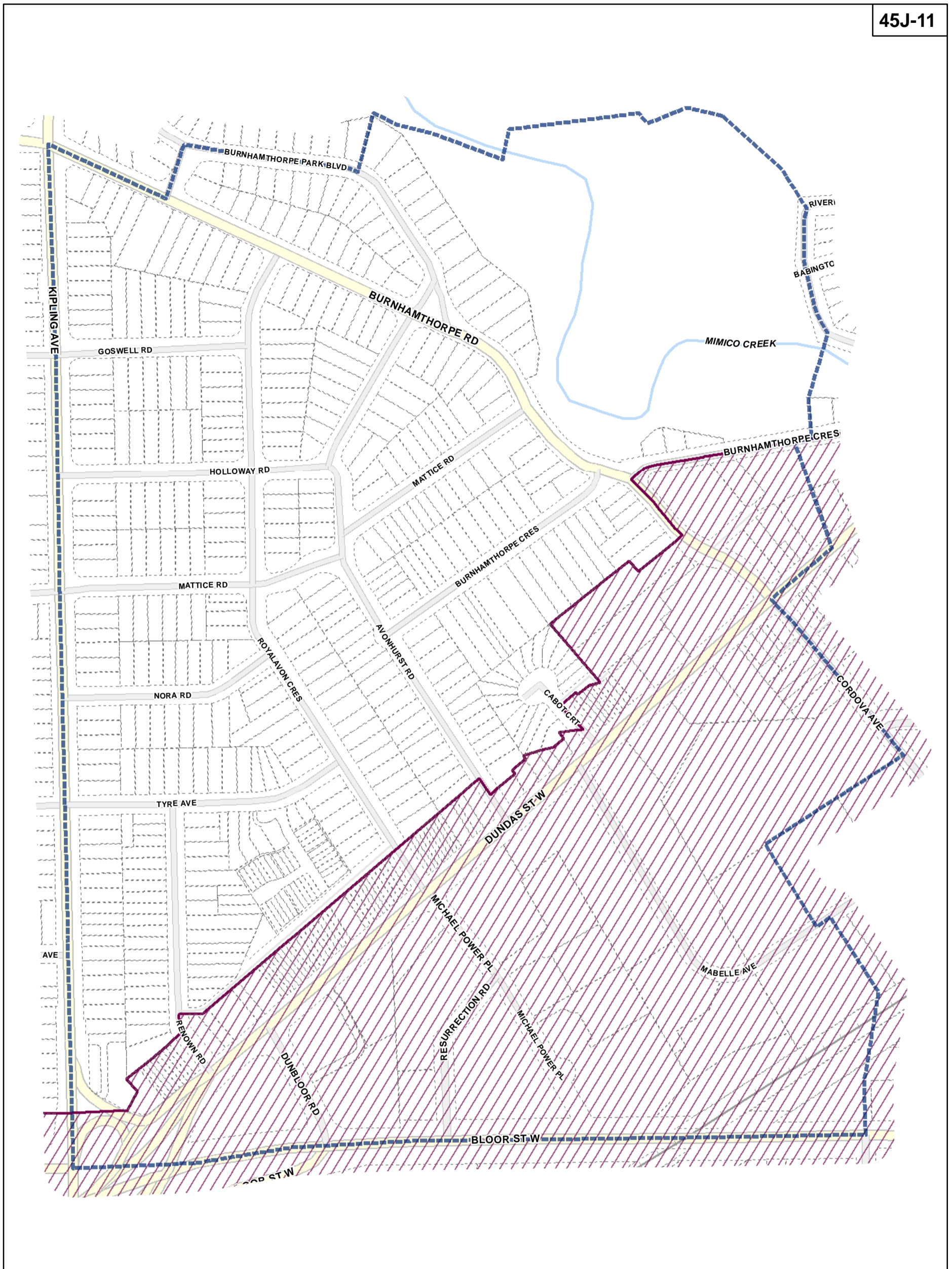
Policy Areas

- Area 1
- Area 2
- Area 3
- Area 4
- Map Sheet Boundary
- Properties
- Railway
- Hydro Line



1:4,000



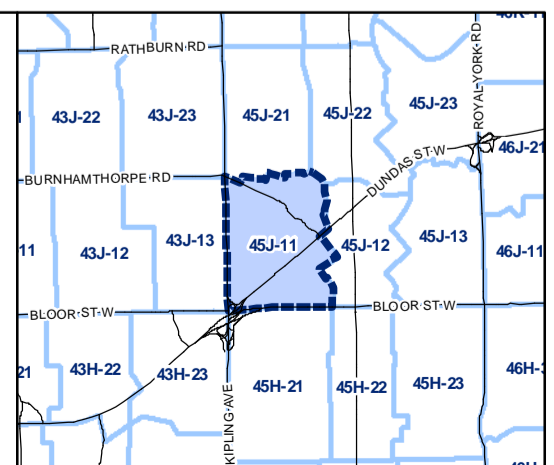
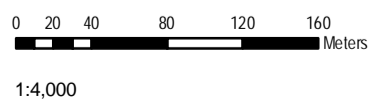


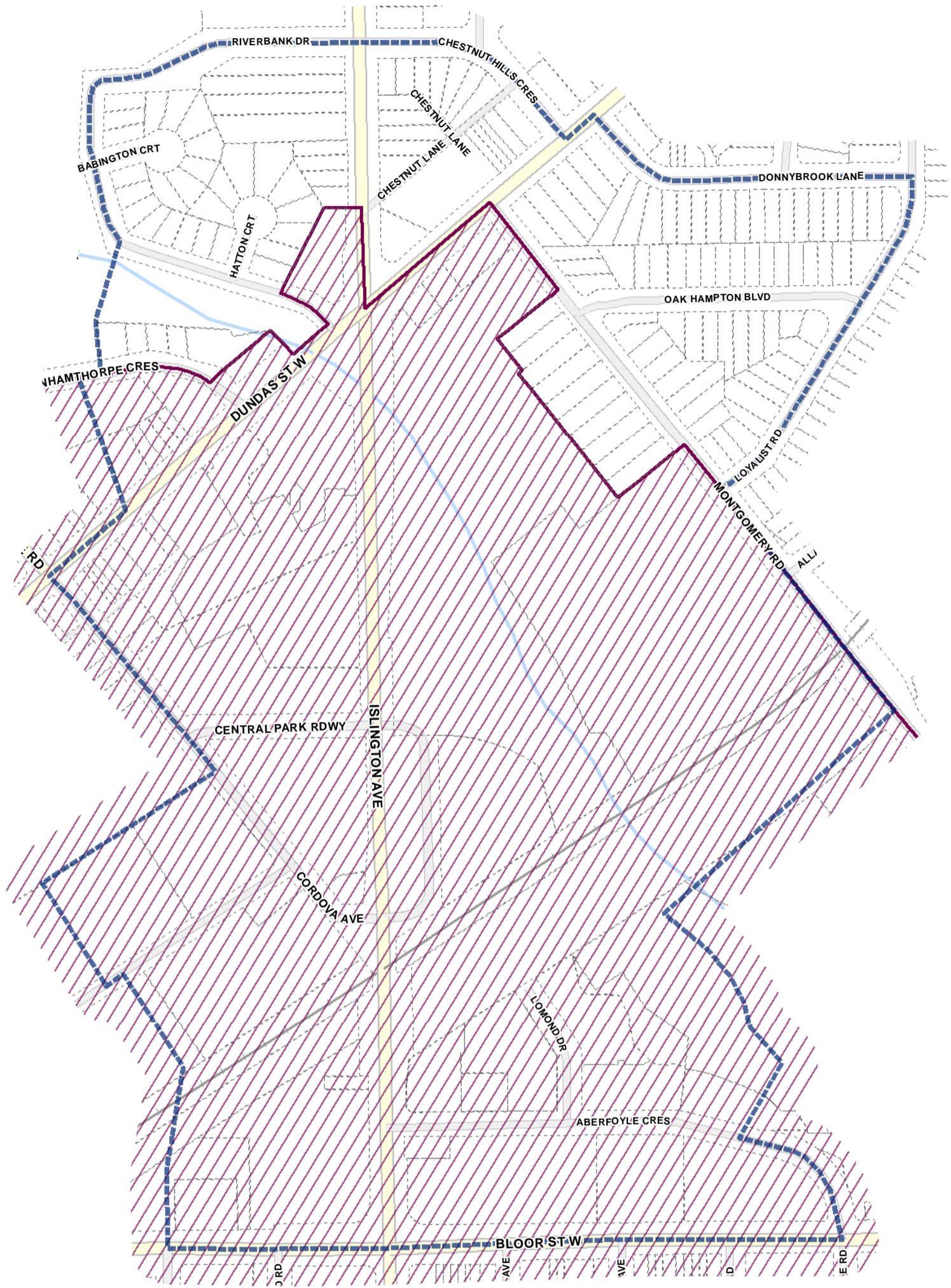
Policy Area Overlay Map

April 21, 2010
Planning & Growth Management
Committee Meeting

Policy Areas

- Area 1
- Area 2
- Area 3
- Area 4
- Map Sheet Boundary
- Properties
- Railway
- Hydro Line











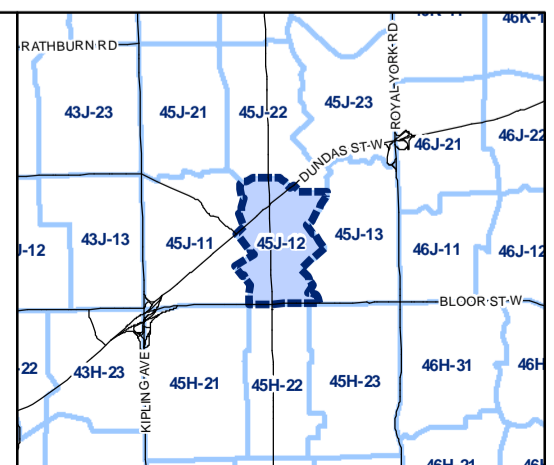
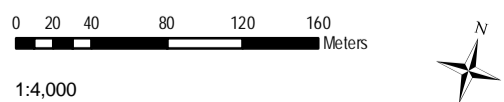


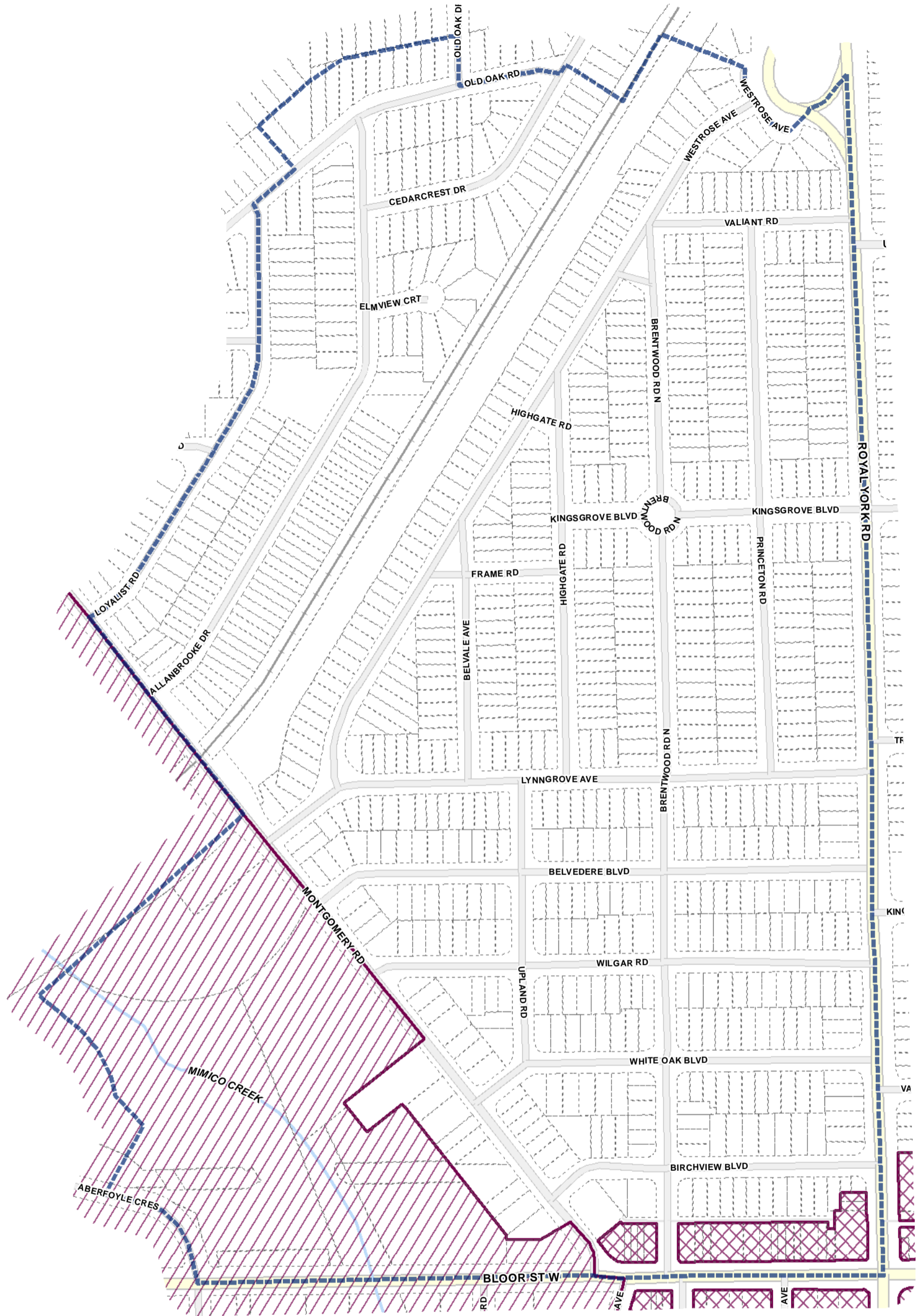
Policy Area Overlay Map

April 21, 2010
Planning & Growth Management
Committee Meeting

Policy Areas

-  Area 1
-  Area 2
-  Area 3
-  Area 4
-  Map Sheet Boundary
-  Properties
-  Railway
-  Hydro Line



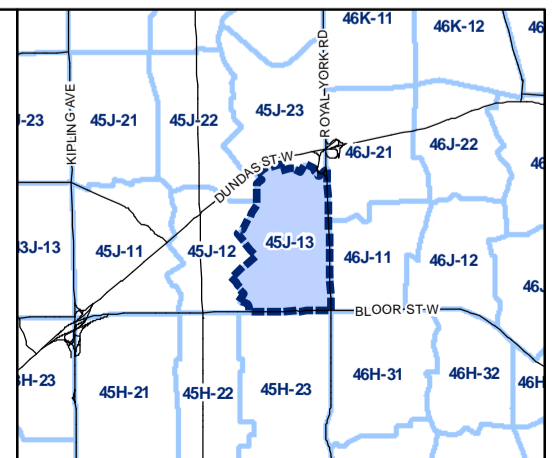
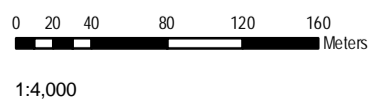


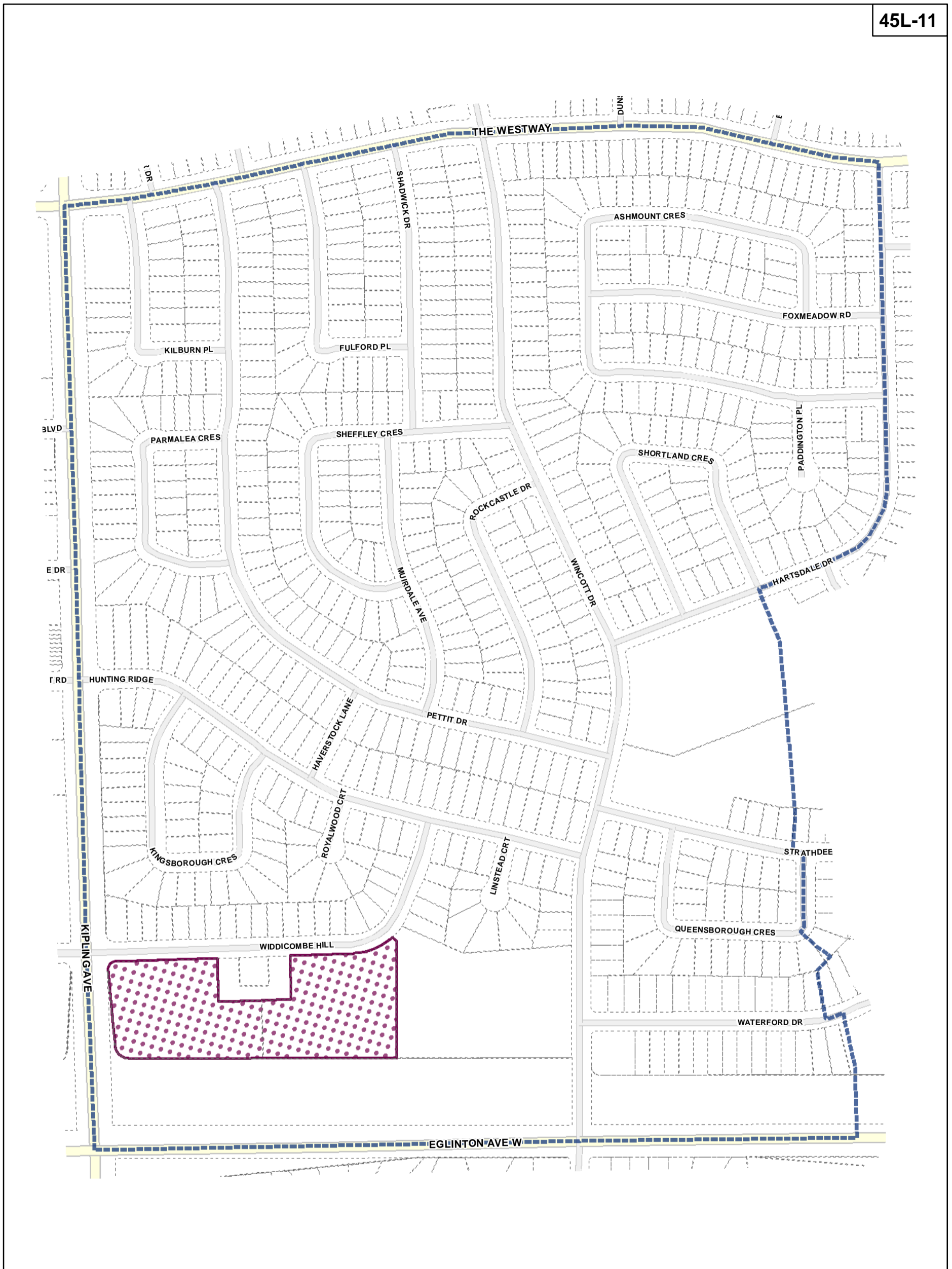
Policy Area Overlay Map

April 21, 2010
Planning & Growth Management
Committee Meeting

Policy Areas

- Area 1
- Area 2
- Area 3
- Area 4
- Map Sheet Boundary
- Properties
- Railway
- Hydro Line














Policy Area Overlay Map

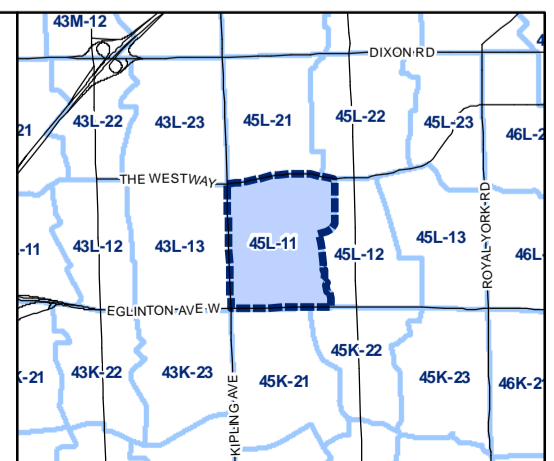
April 21, 2010
Planning & Growth Management
Committee Meeting

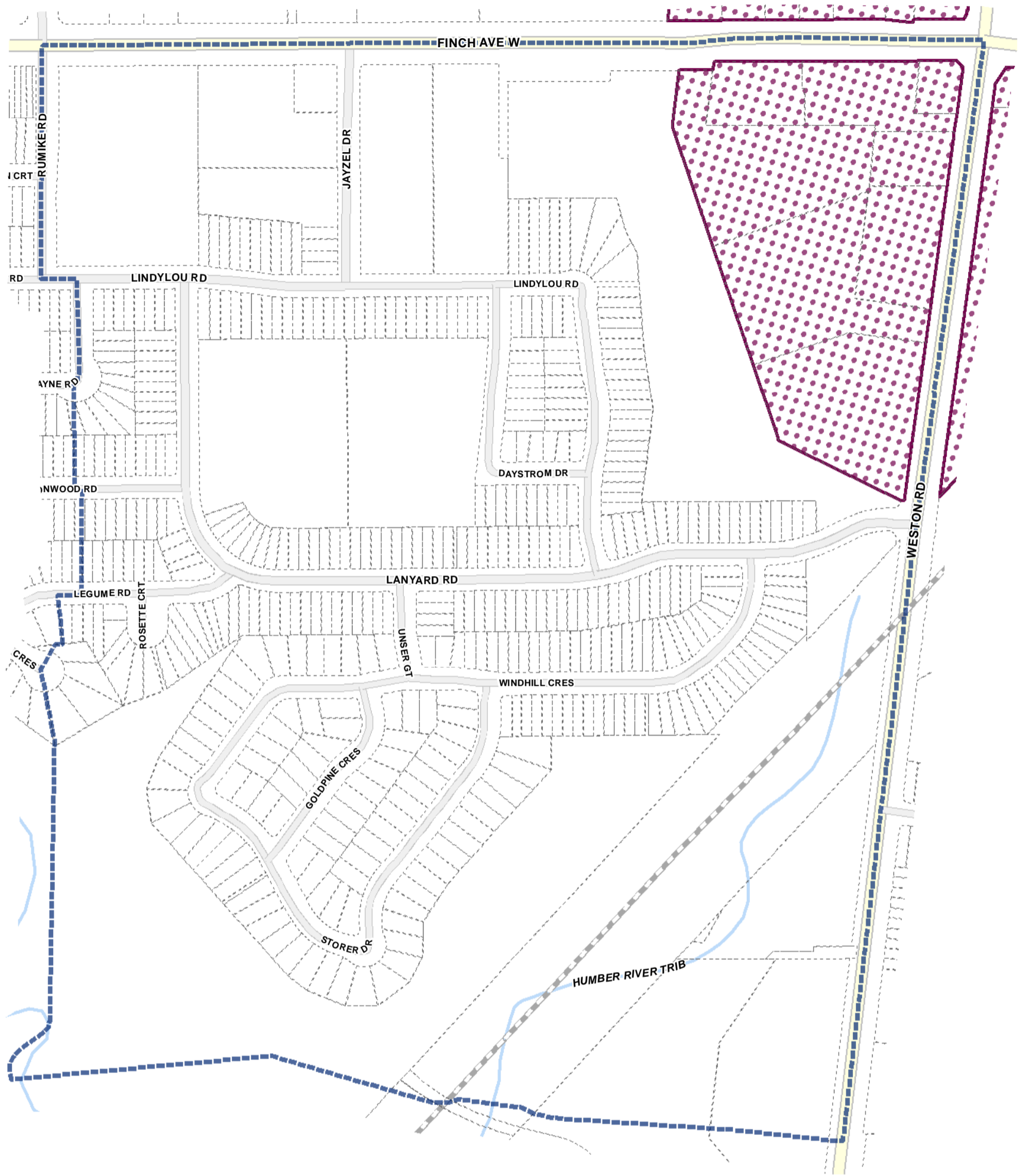
Policy Areas

-  Area 1
-  Area 2
-  Area 3
-  Area 4
-  Map Sheet Boundary
-  Properties
-  Railway
-  Hydro Line



1:4,000











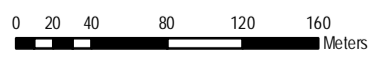


Policy Area Overlay Map

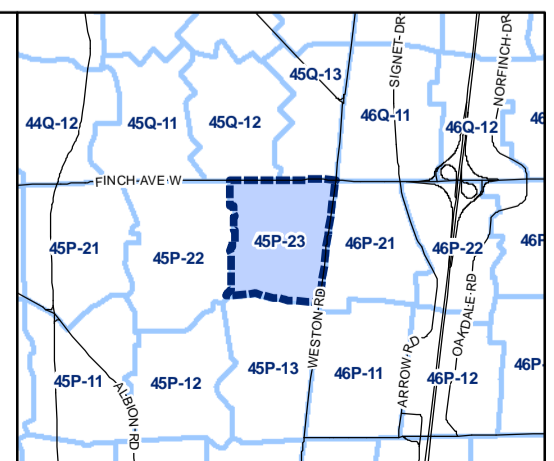
April 21, 2010
Planning & Growth Management
Committee Meeting

Policy Areas

-  Area 1
-  Area 2
-  Area 3
-  Area 4
-  Map Sheet Boundary
-  Properties
-  Railway
-  Hydro Line



1:4,000











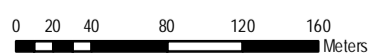


Policy Area Overlay Map

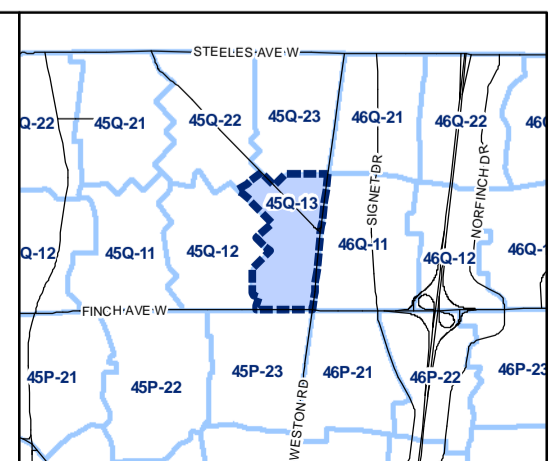
April 21, 2010
Planning & Growth Management
Committee Meeting

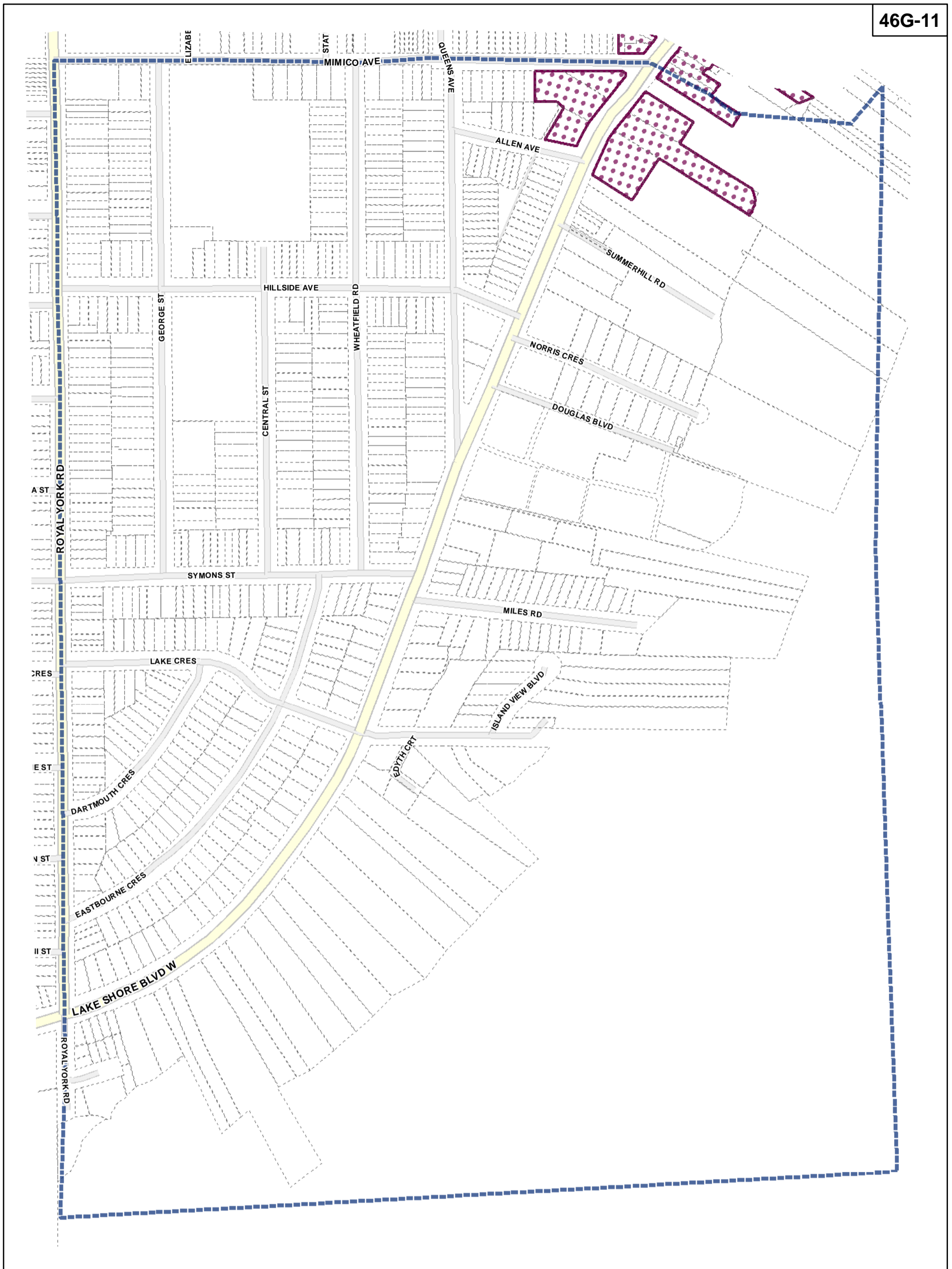
Policy Areas

-  Area 1
-  Area 2
-  Area 3
-  Area 4
-  Map Sheet Boundary
-  Properties
-  Railway
-  Hydro Line



1:4,000











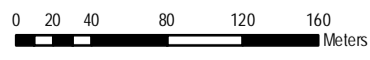


Policy Area Overlay Map

April 21, 2010
Planning & Growth Management
Committee Meeting

Policy Areas

-  Area 1
-  Area 2
-  Area 3
-  Area 4
-  Map Sheet Boundary
-  Properties
-  Railway
-  Hydro Line



1:4,000

