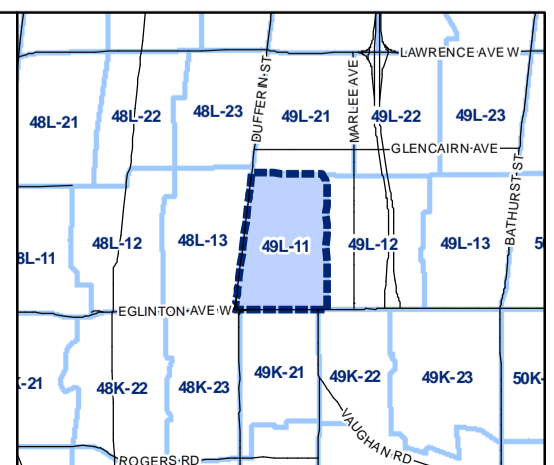
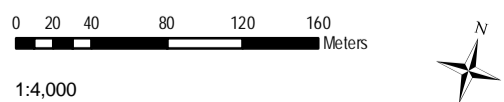


**Policy Area Overlay Map**

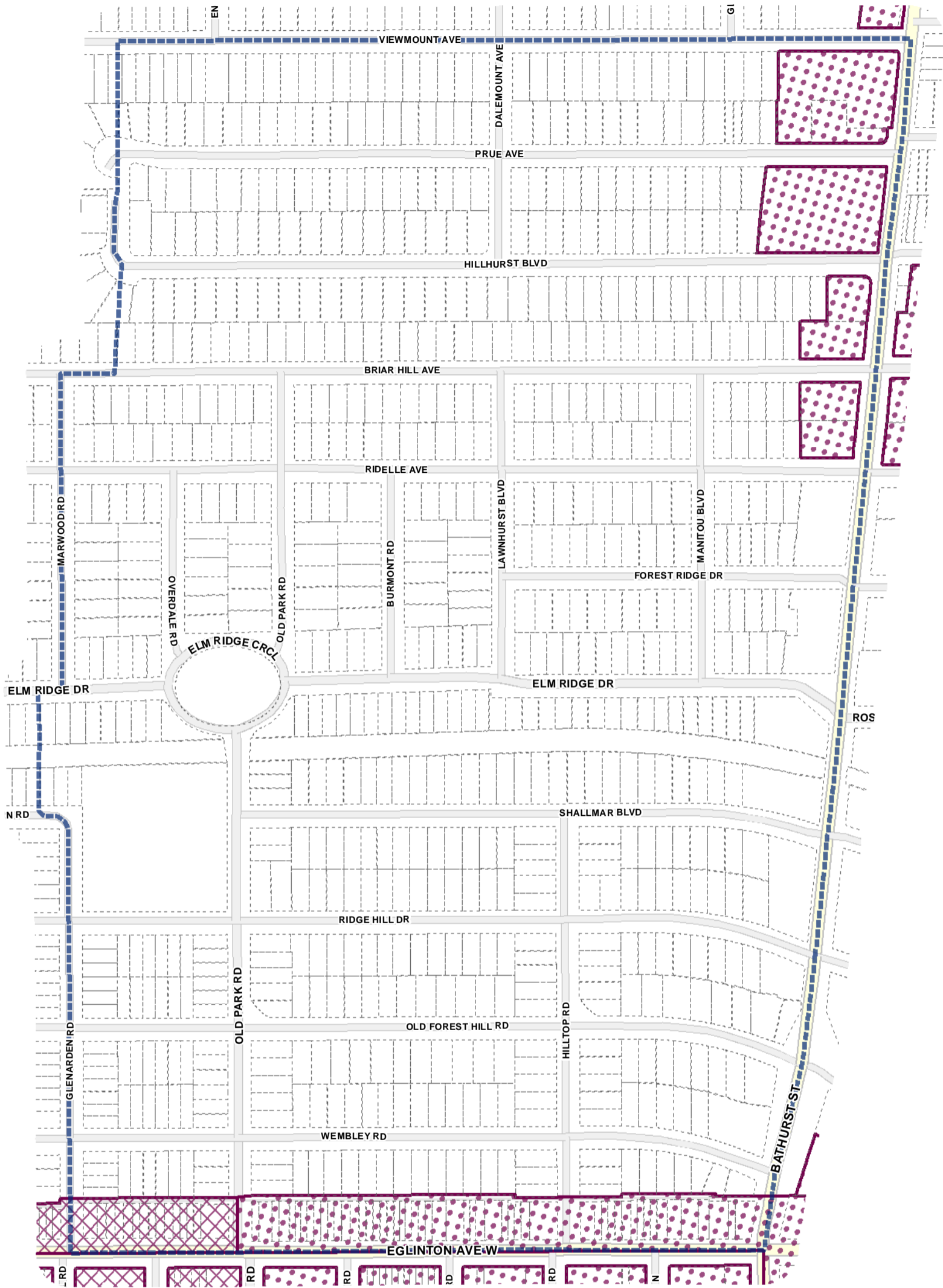
April 21, 2010  
Planning & Growth Management  
Committee Meeting

**Policy Areas**

- Area 1
- Area 2
- Area 3
- Area 4
- Map Sheet Boundary
- Properties
- Railway
- Hydro Line













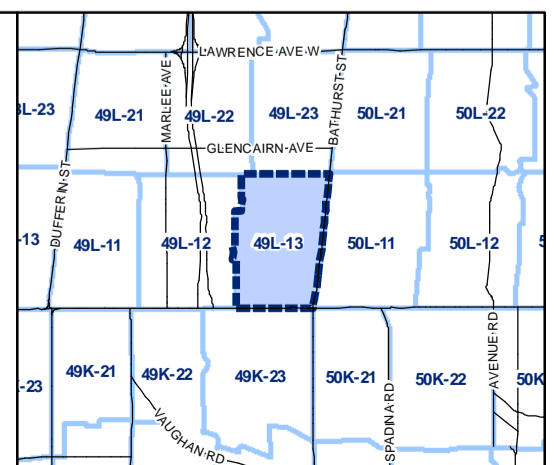
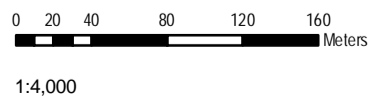


**Policy Area Overlay Map**

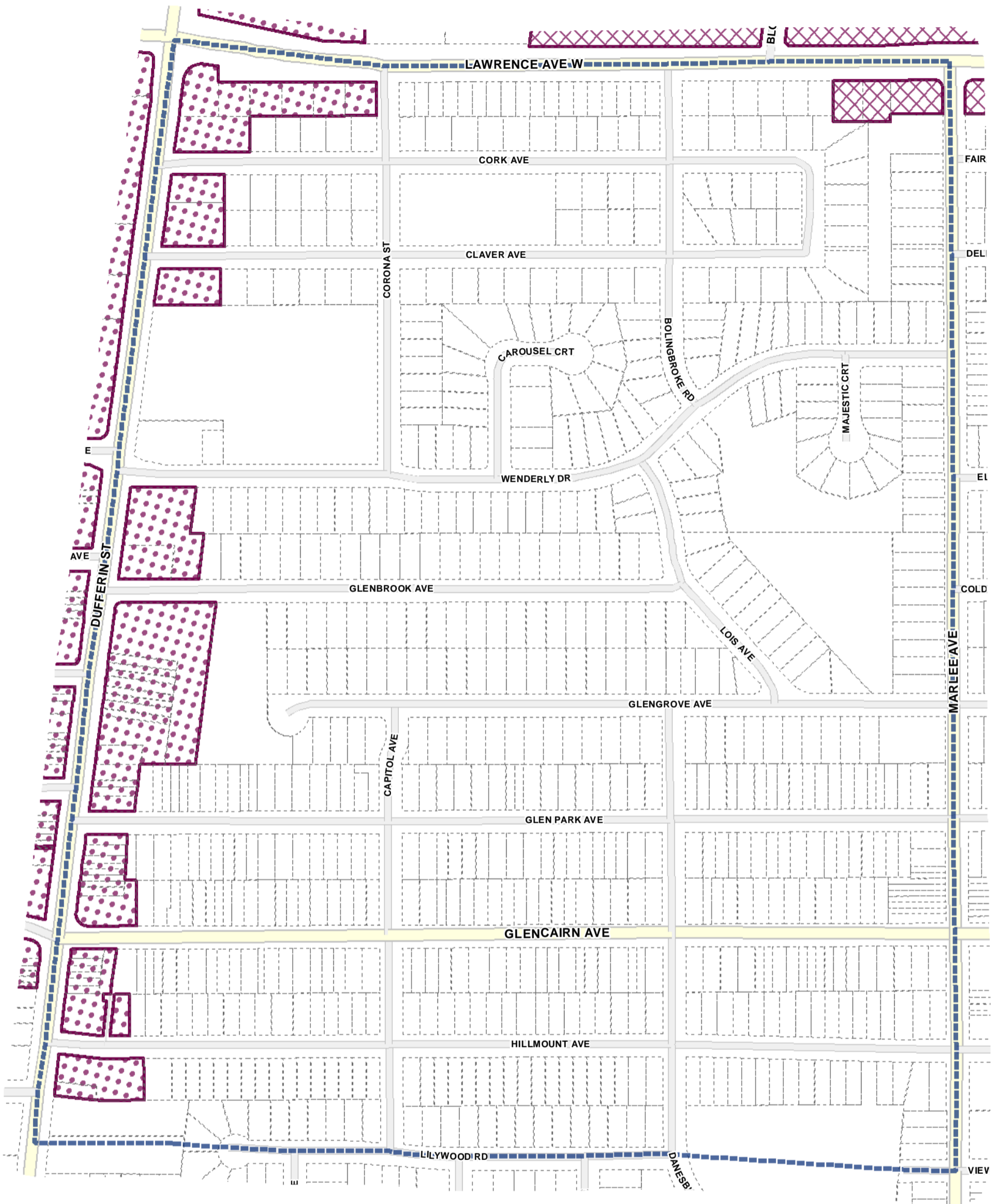
April 21, 2010  
Planning & Growth Management  
Committee Meeting

**Policy Areas**

-  Area 1
-  Area 2
-  Area 3
-  Area 4
-  Map Sheet Boundary
-  Properties
-  Railway
-  Hydro Line













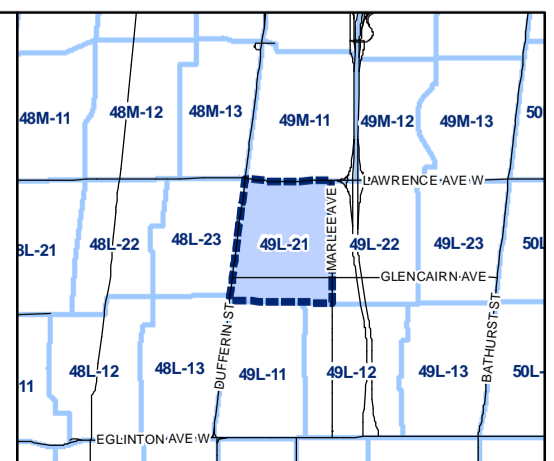
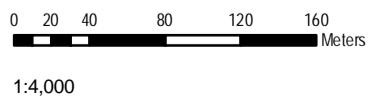


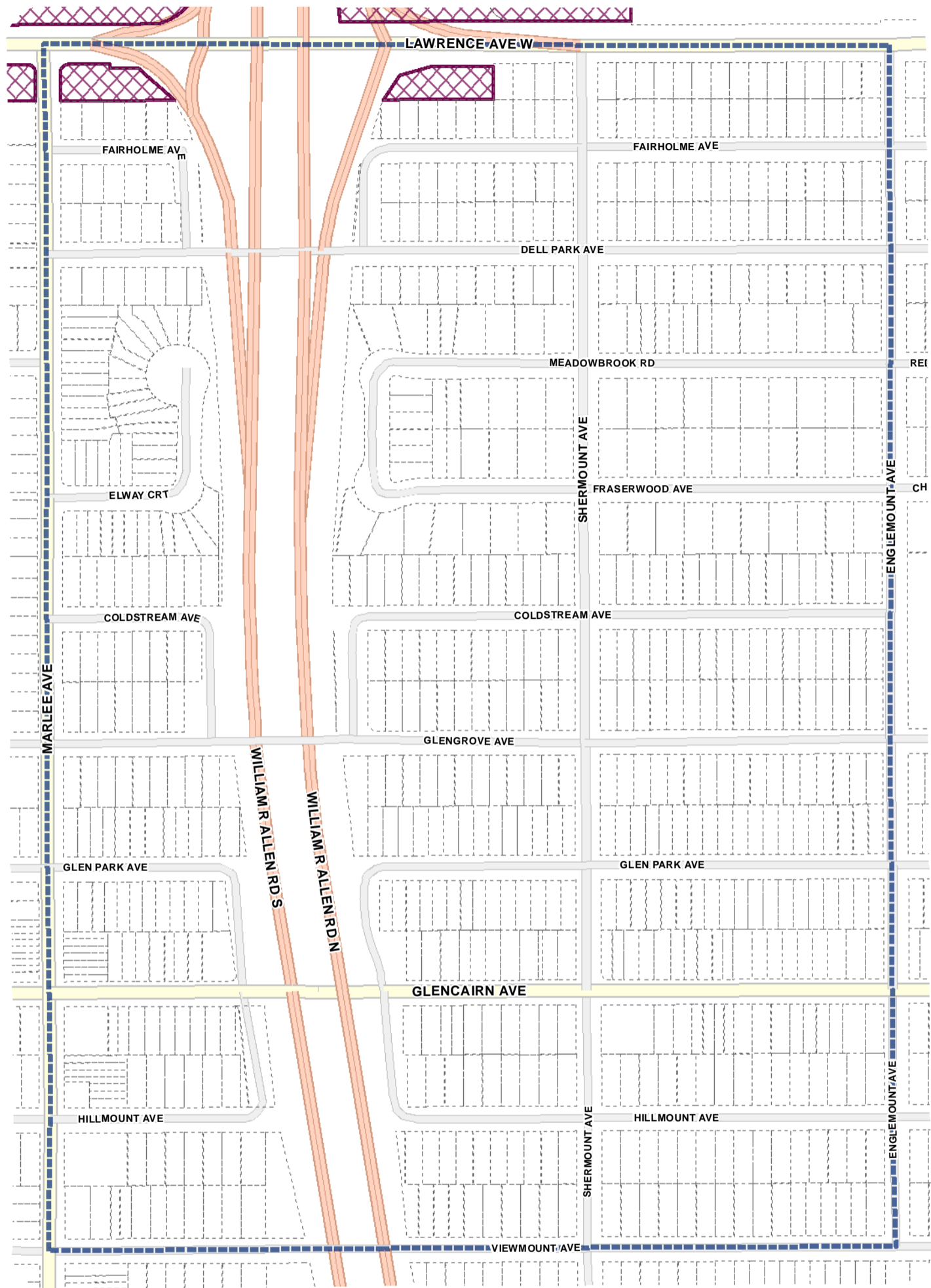
**Policy Area Overlay Map**

April 21, 2010  
Planning & Growth Management  
Committee Meeting

**Policy Areas**

-  Area 1
-  Area 2
-  Area 3
-  Area 4
-  Map Sheet Boundary
-  Properties
-  Railway
-  Hydro Line



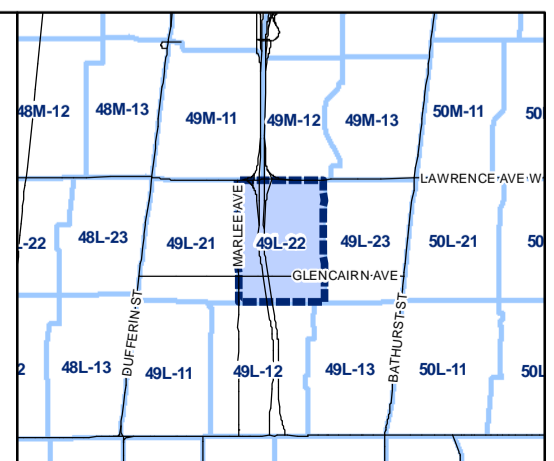
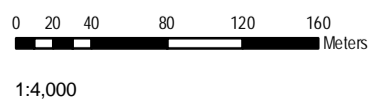


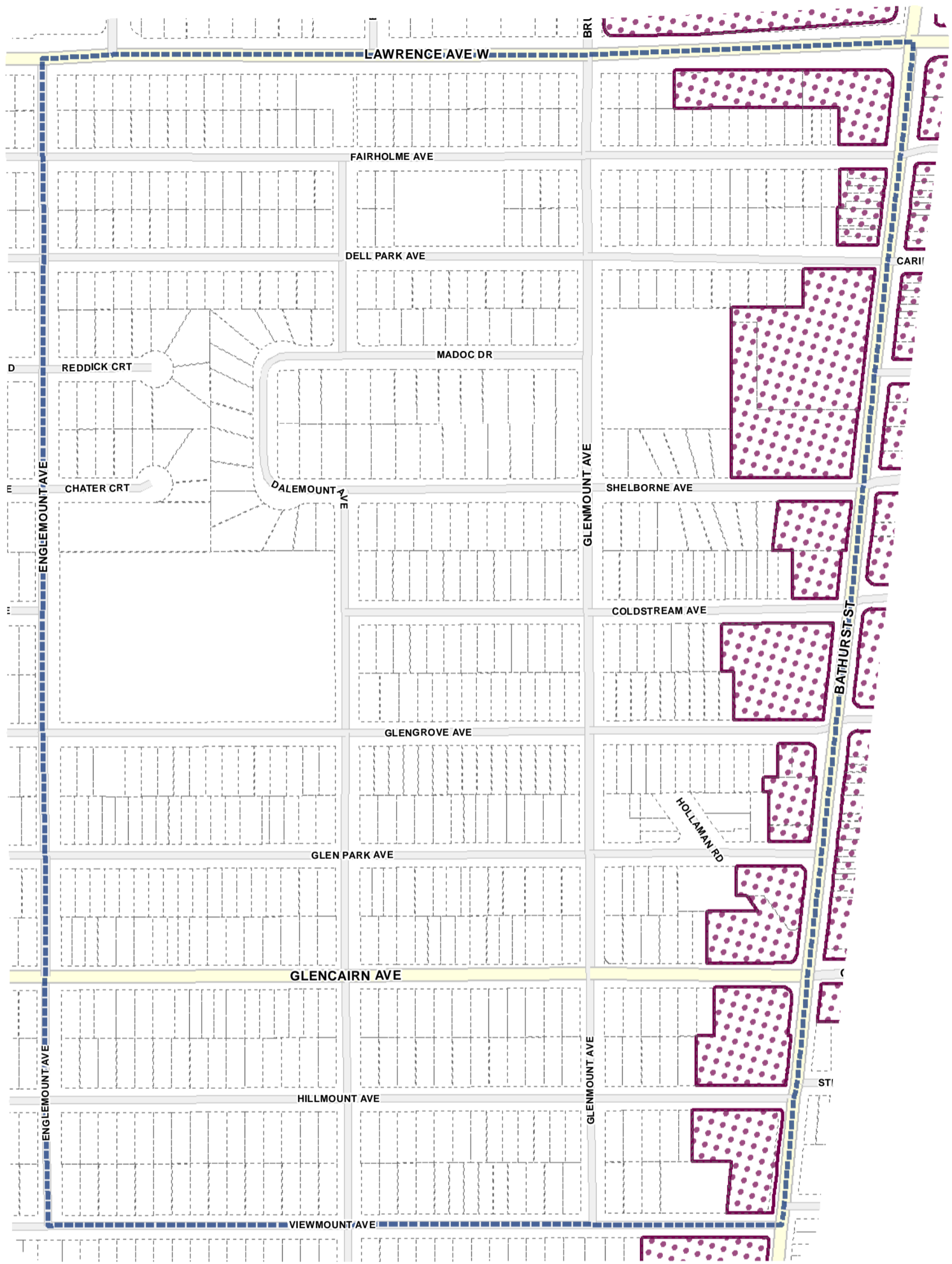
**Policy Area Overlay Map**

April 21, 2010  
Planning & Growth Management  
Committee Meeting

**Policy Areas**

- Area 1
- Area 2
- Area 3
- Area 4
- Map Sheet Boundary
- Properties
- Railway
- Hydro Line











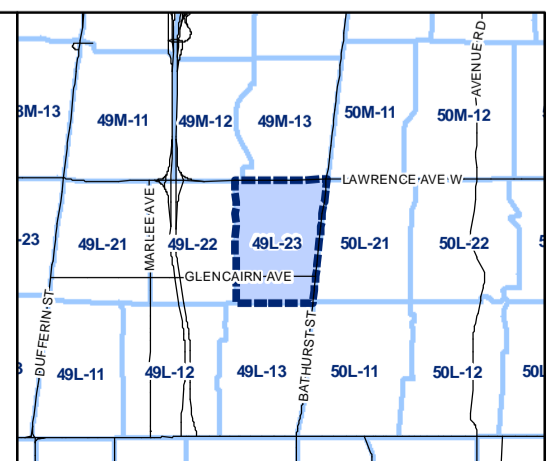
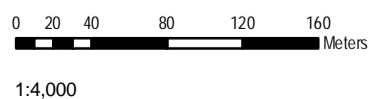


**Policy Area Overlay Map**

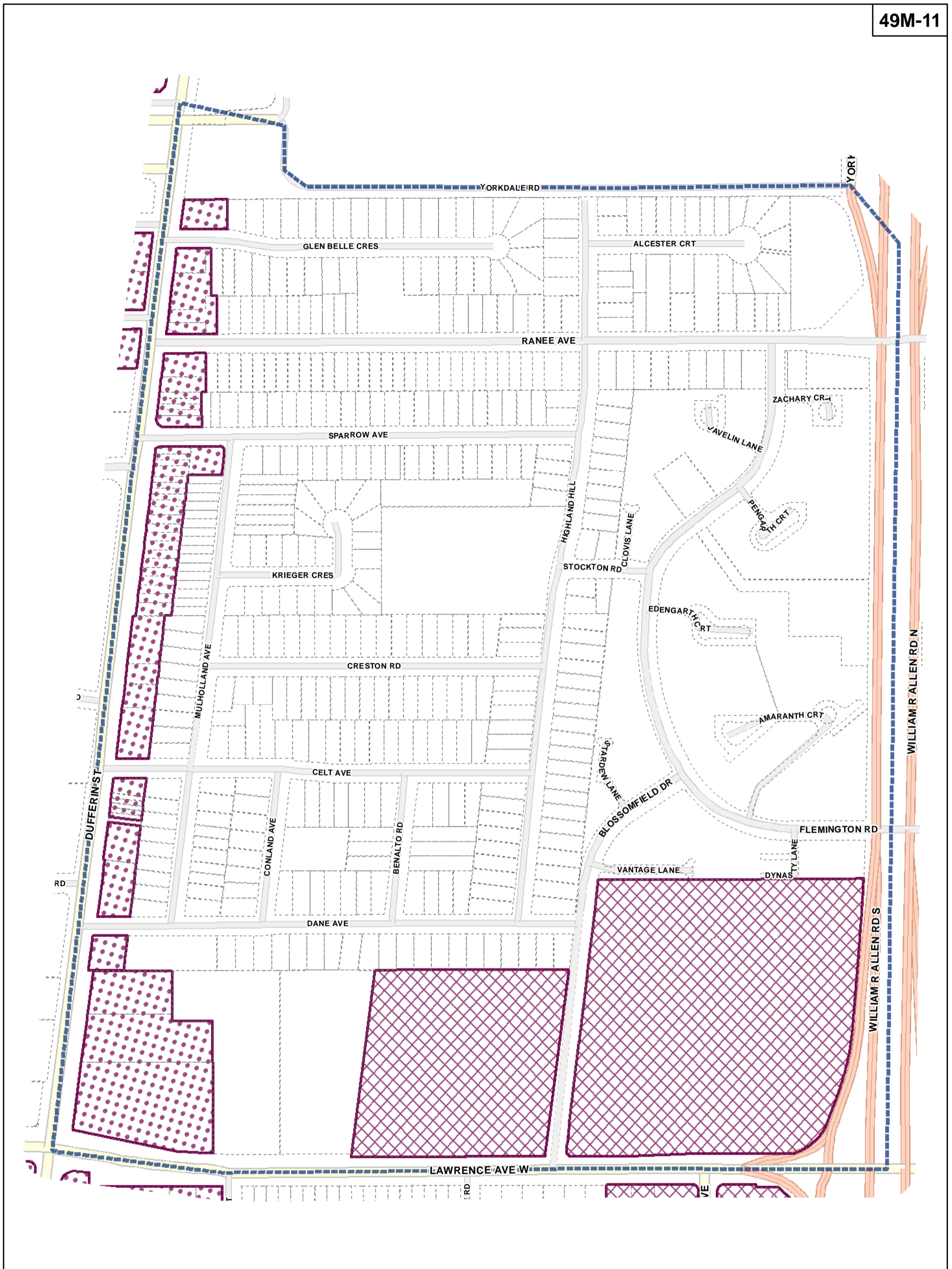
April 21, 2010  
Planning & Growth Management  
Committee Meeting

**Policy Areas**

-  Area 1
-  Area 2
-  Area 3
-  Area 4
-  Map Sheet Boundary
-  Properties
-  Railway
-  Hydro Line





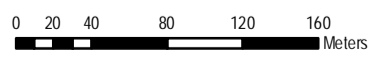


**Policy Area Overlay Map**

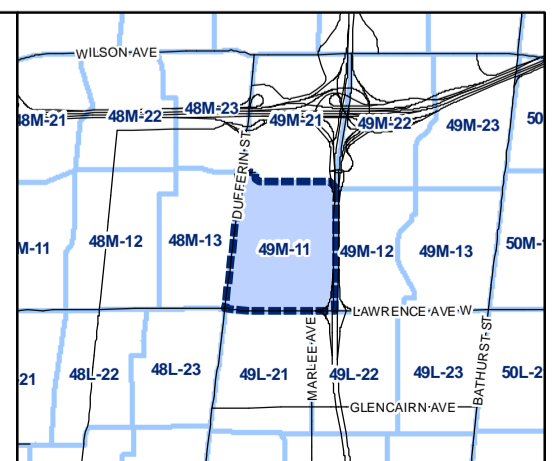
April 21, 2010  
Planning & Growth Management  
Committee Meeting

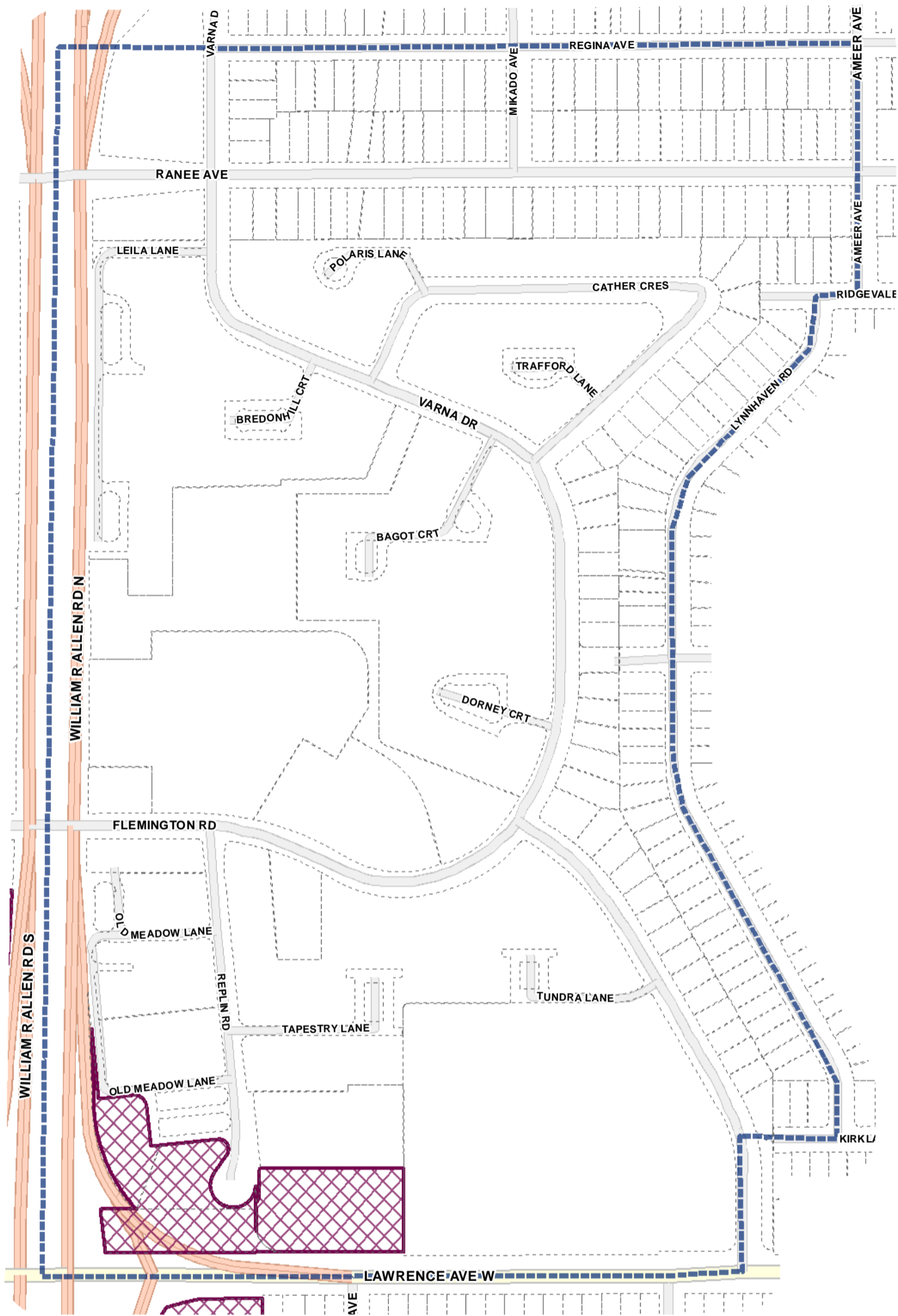
**Policy Areas**

- Area 1
- Area 2
- Area 3
- Area 4
- Map Sheet Boundary
- Properties
- Railway
- Hydro Line



1:4,000











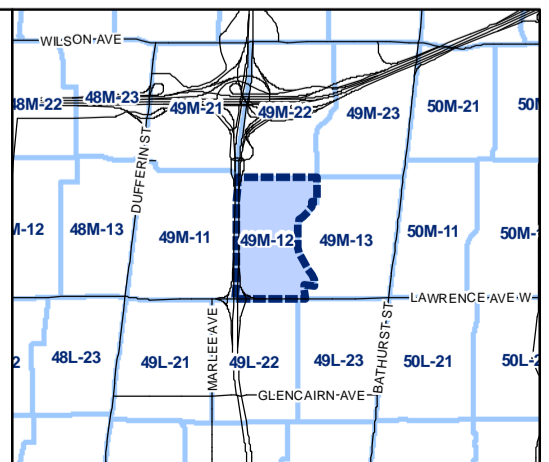
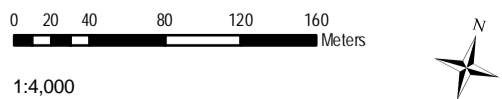


**Policy Area Overlay Map**

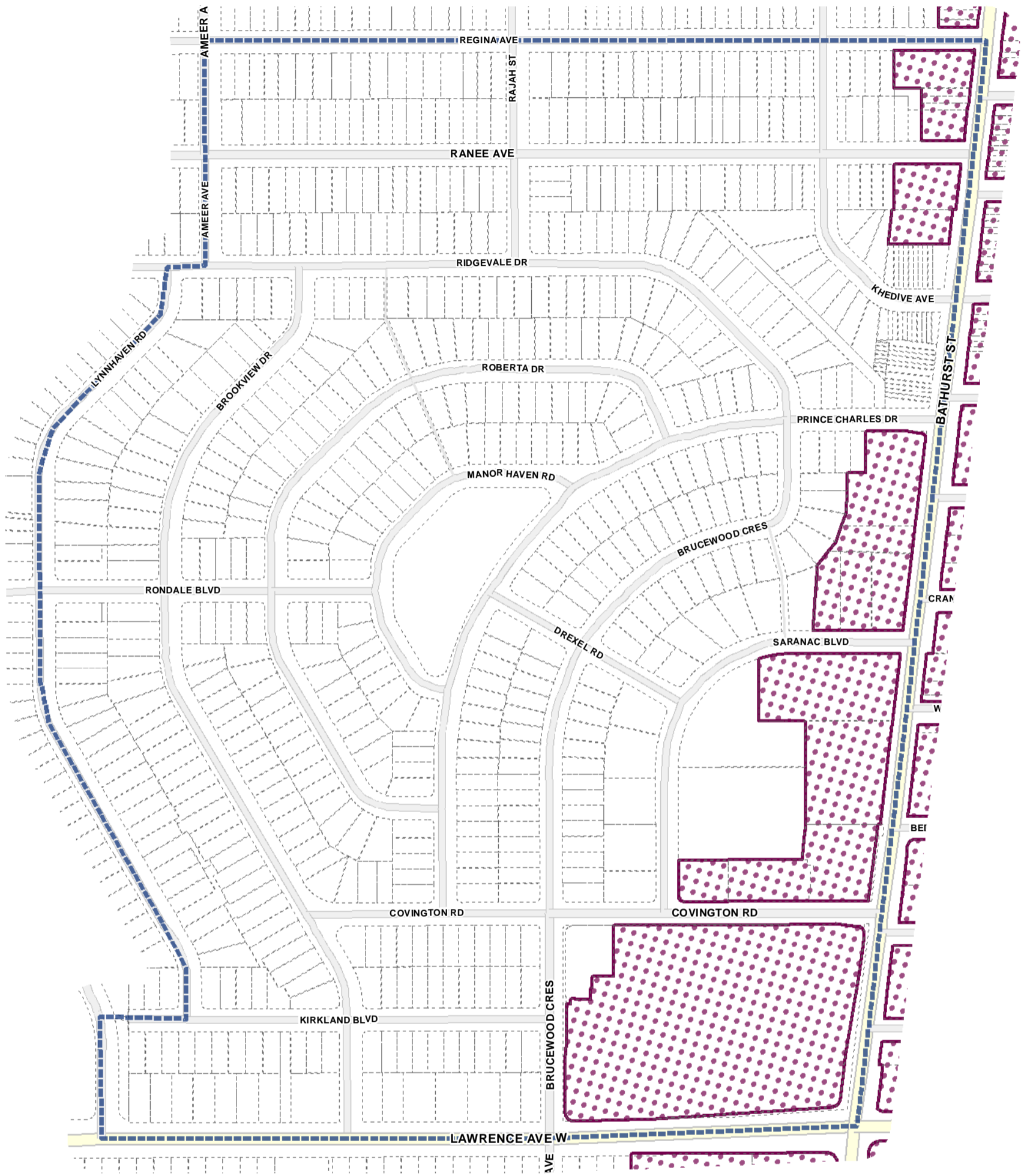
April 21, 2010  
Planning & Growth Management  
Committee Meeting

**Policy Areas**

-  Area 1
-  Area 2
-  Area 3
-  Area 4
-  Map Sheet Boundary
-  Properties
-  Railway
-  Hydro Line





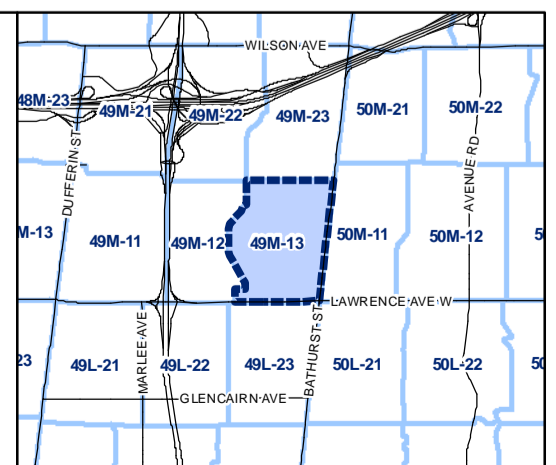
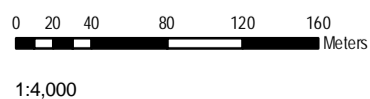


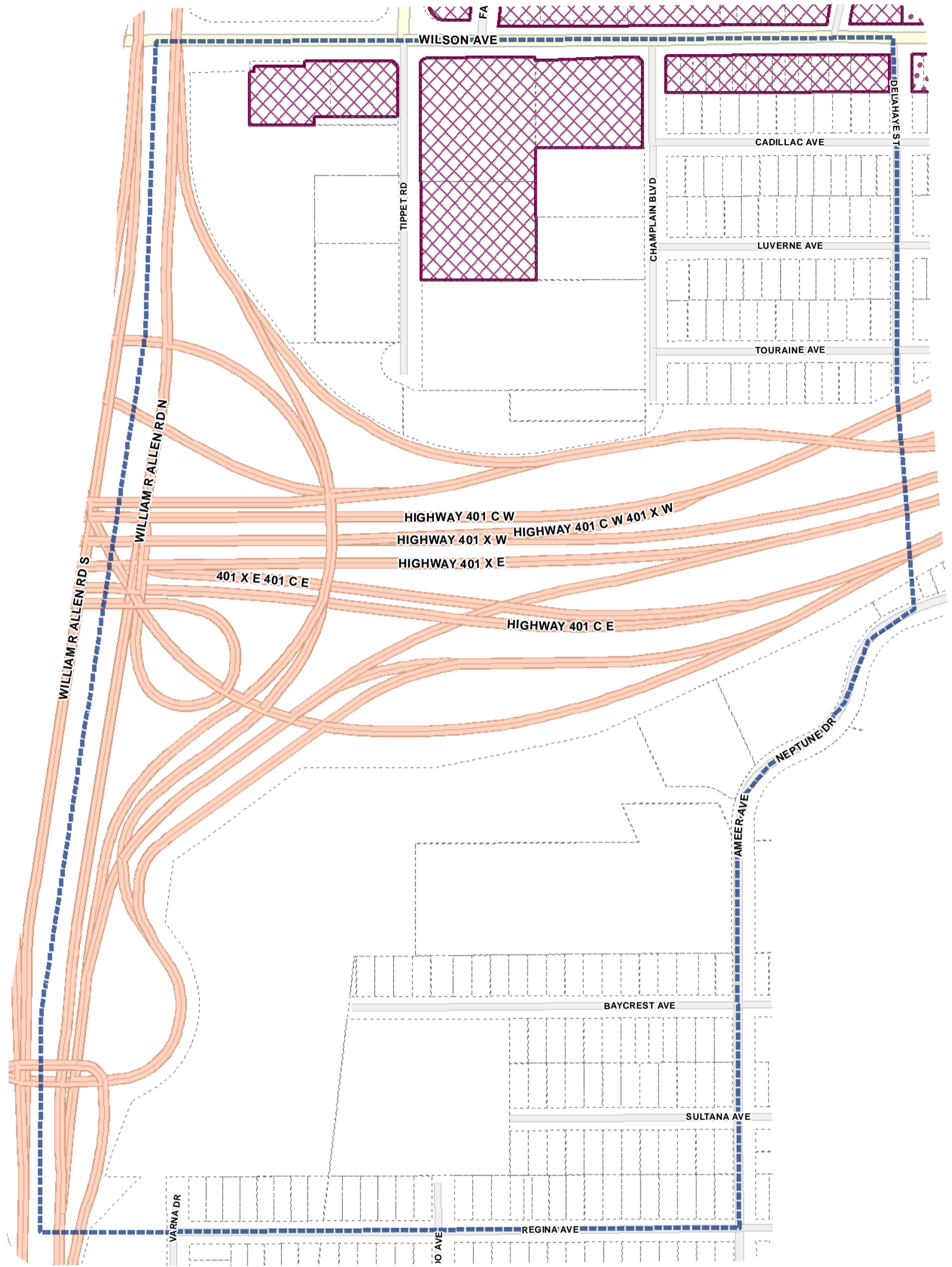
**Policy Area Overlay Map**

April 21, 2010  
Planning & Growth Management  
Committee Meeting

**Policy Areas**

- Area 1
- Area 2
- Area 3
- Area 4
- Map Sheet Boundary
- Properties
- Railway
- Hydro Line





**Policy Area Overlay Map**

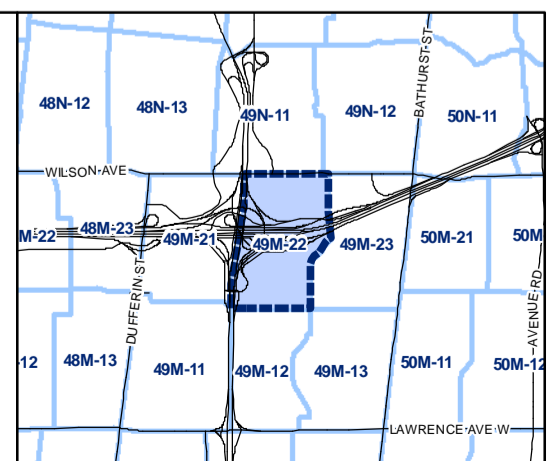
April 21, 2010  
Planning & Growth Management  
Committee Meeting

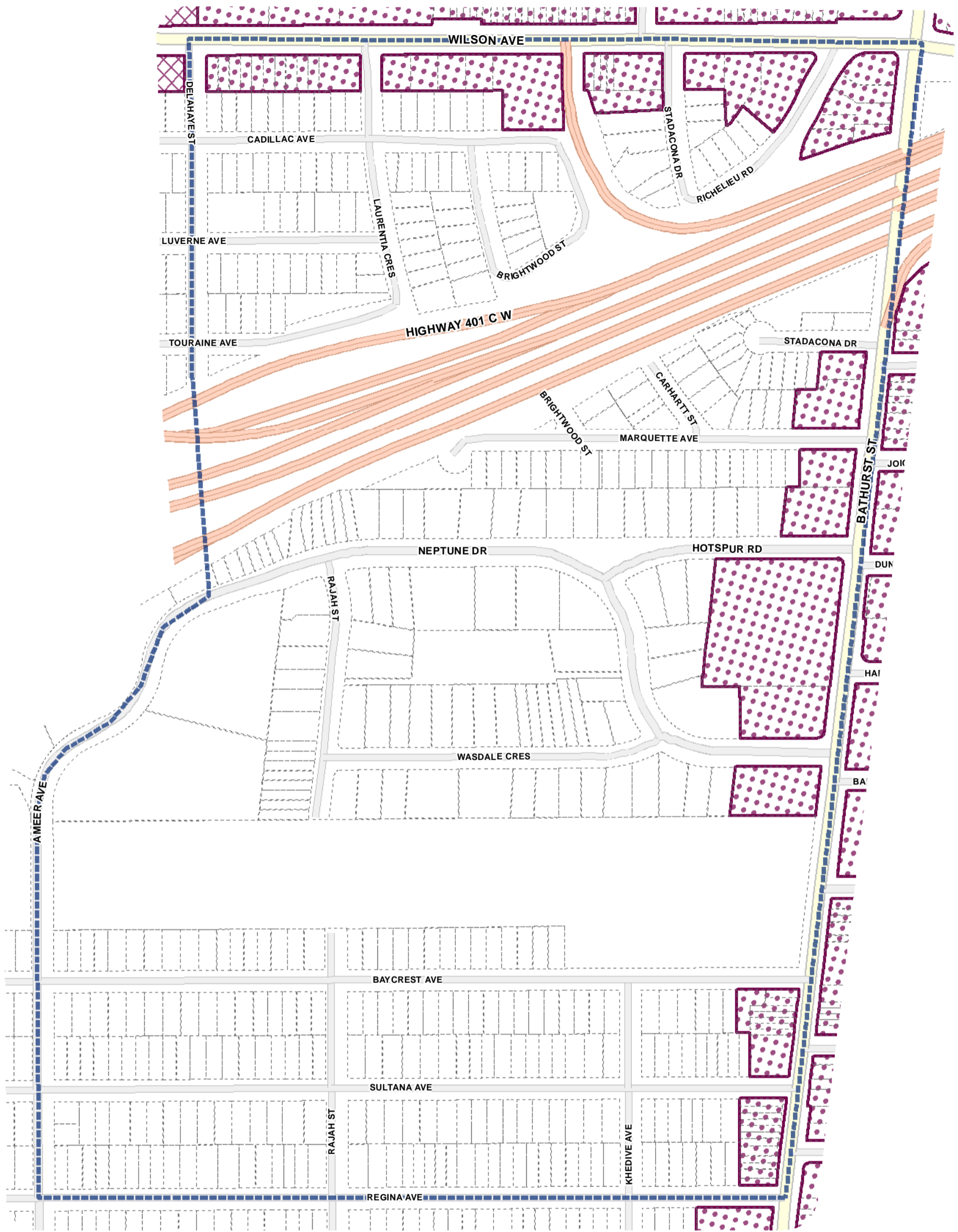
**Policy Areas**

- Area 1
- Area 2
- Area 3
- Area 4
- Map Sheet Boundary
- Properties
- Railway
- Hydro Line



1:4,000

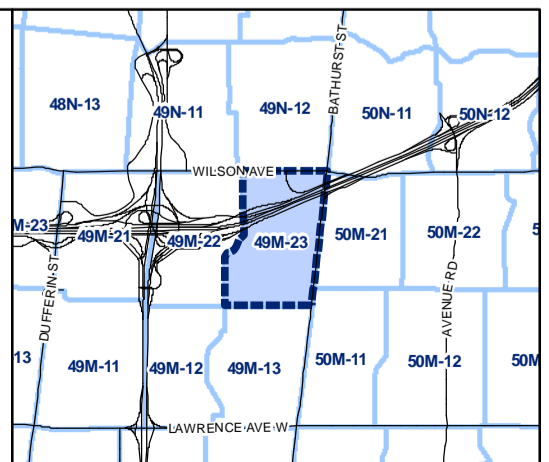
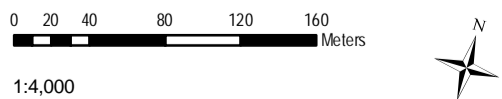




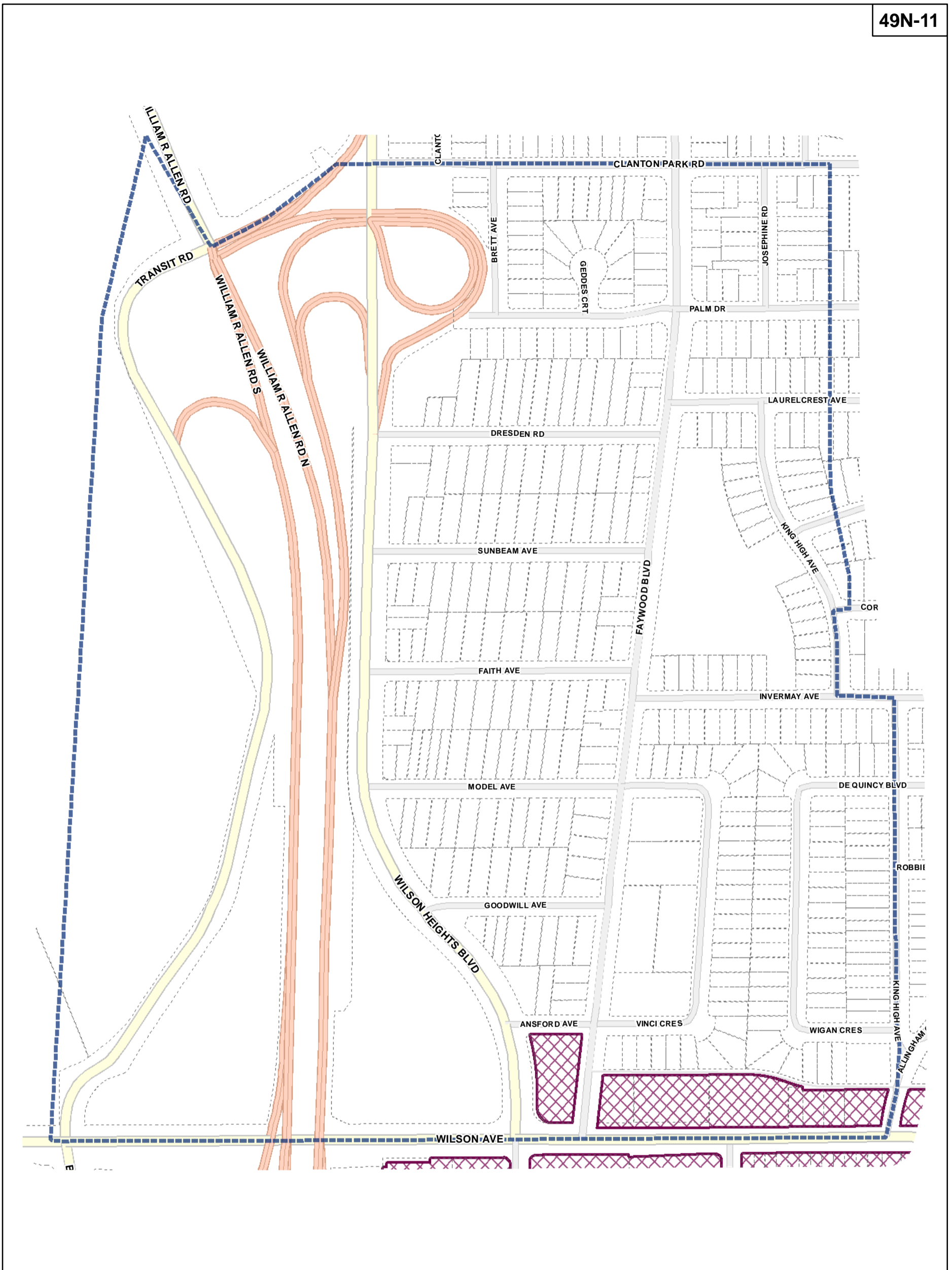
**Policy Area Overlay Map**

April 21, 2010  
Planning & Growth Management  
Committee Meeting

- Policy Areas**
- Area 1
  - Area 2
  - Area 3
  - Area 4
  - Map Sheet Boundary
  - Properties
  - Railway
  - Hydro Line
















**Policy Area Overlay Map**

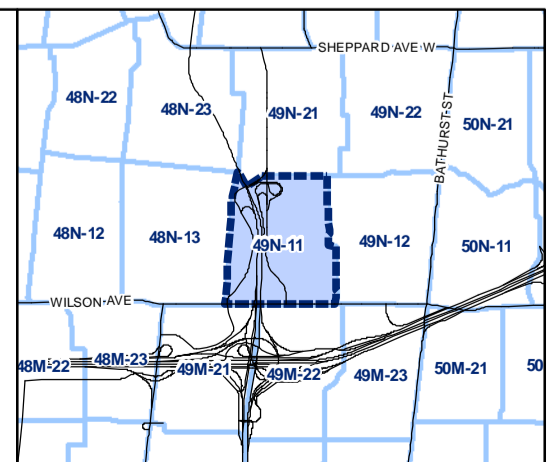
April 21, 2010  
Planning & Growth Management  
Committee Meeting

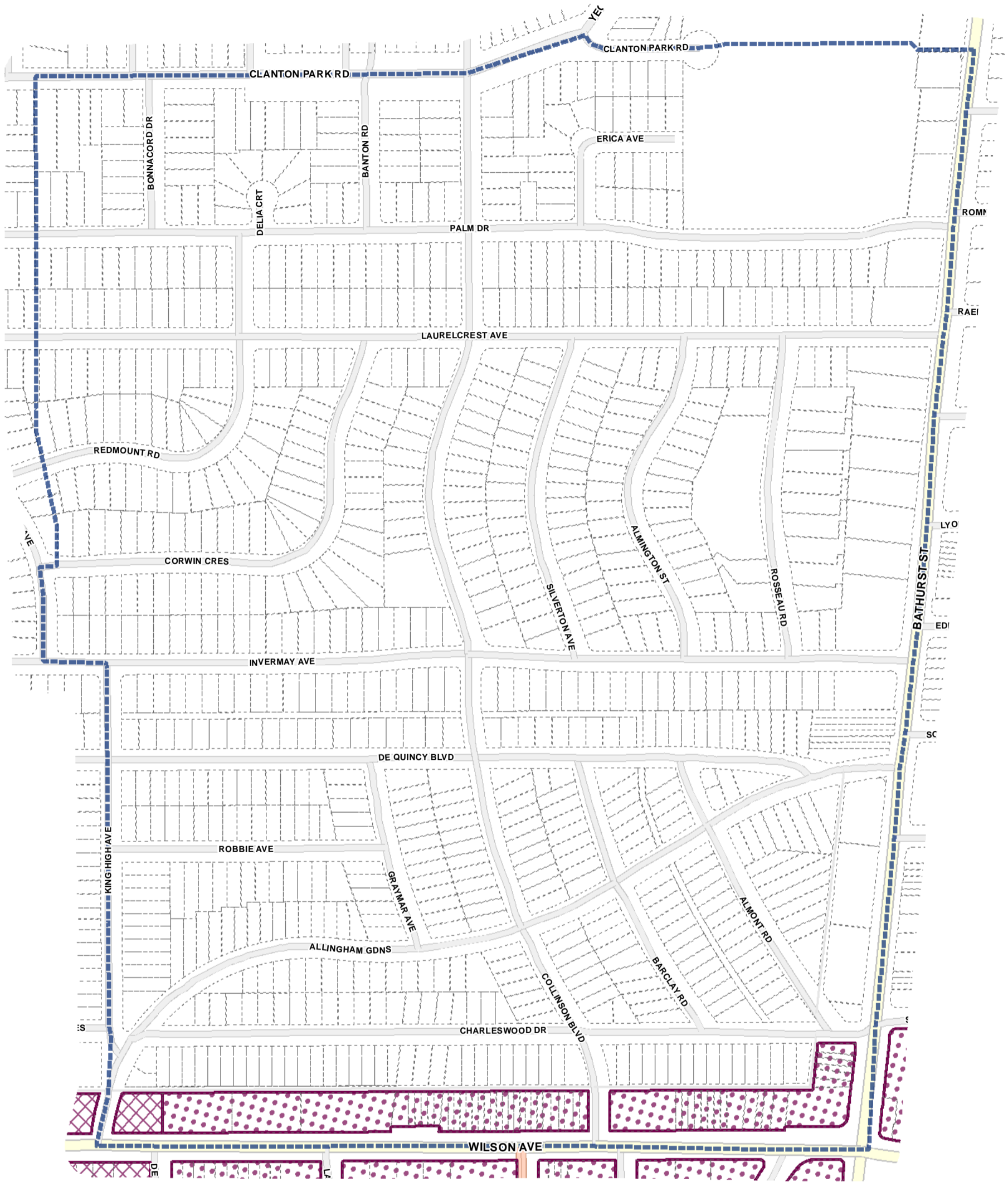
**Policy Areas**

-  Area 1
-  Area 2
-  Area 3
-  Area 4
-  Map Sheet Boundary
-  Properties
-  Railway
-  Hydro Line



1:4,000














**Policy Area Overlay Map**

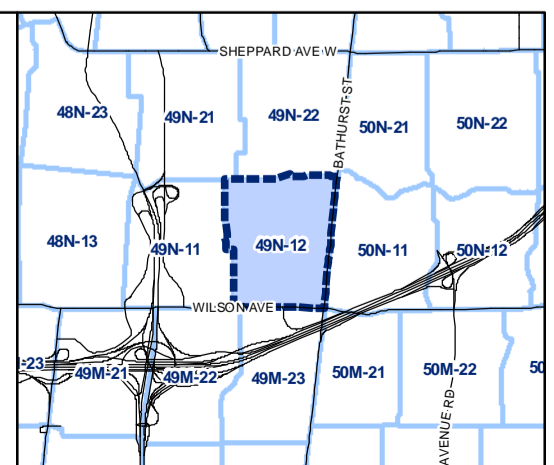
April 21, 2010  
Planning & Growth Management  
Committee Meeting

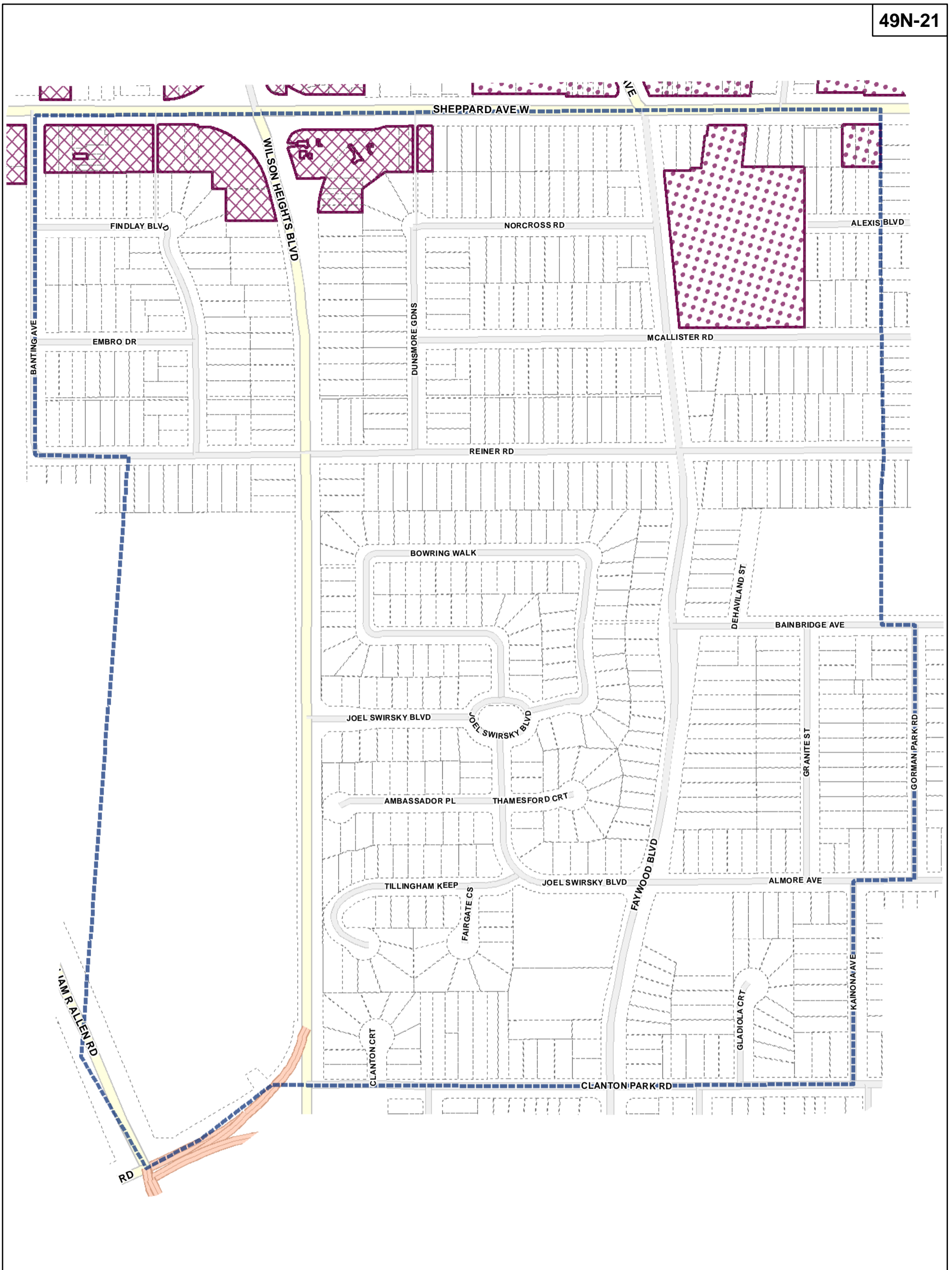
**Policy Areas**

-  Area 1
-  Area 2
-  Area 3
-  Area 4
-  Map Sheet Boundary
-  Properties
-  Railway
-  Hydro Line



1:4,000











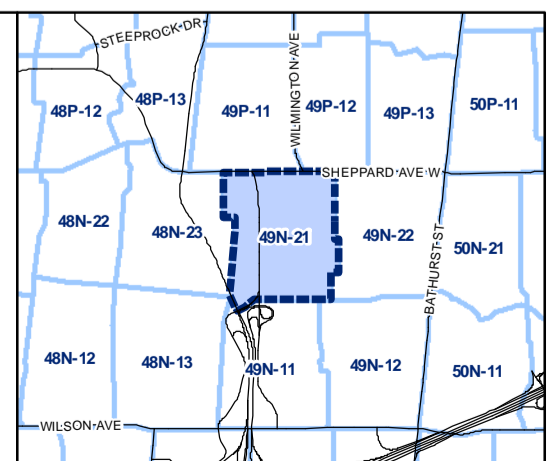
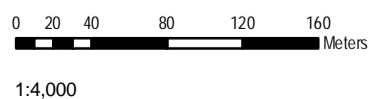


**Policy Area Overlay Map**

April 21, 2010  
Planning & Growth Management  
Committee Meeting

**Policy Areas**

-  Area 1
-  Area 2
-  Area 3
-  Area 4
-  Map Sheet Boundary
-  Properties
-  Railway
-  Hydro Line







**Toronto City Planning**  
Zoning Bylaw Map Book Series

**Policy Area Overlay Map**

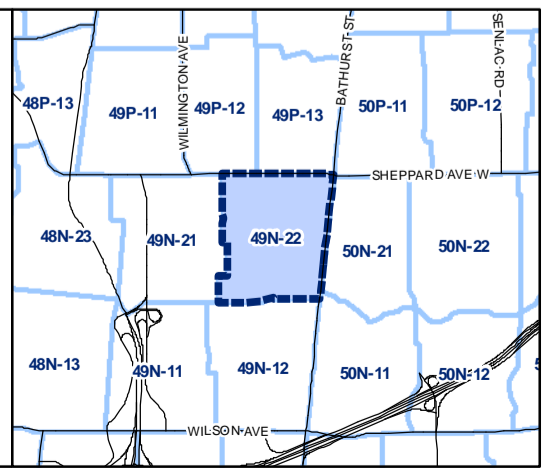
April 21, 2010  
Planning & Growth Management  
Committee Meeting

**Policy Areas**

- Area 1
- Area 2
- Area 3
- Area 4
- Map Sheet Boundary
- Properties
- Railway
- Hydro Line

0 20 40 80 120 160 Meters

1:4,000






**Policy Area Overlay Map**

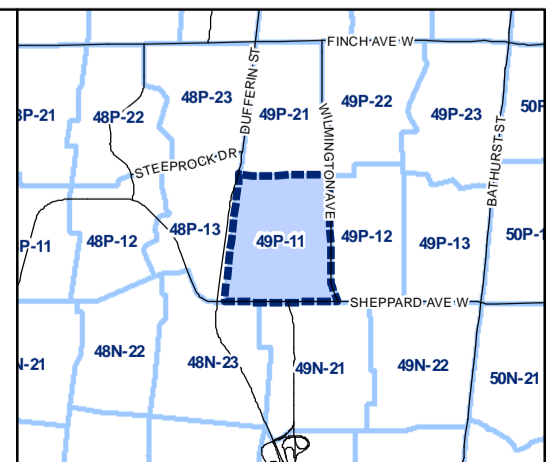
April 21, 2010  
Planning & Growth Management  
Committee Meeting

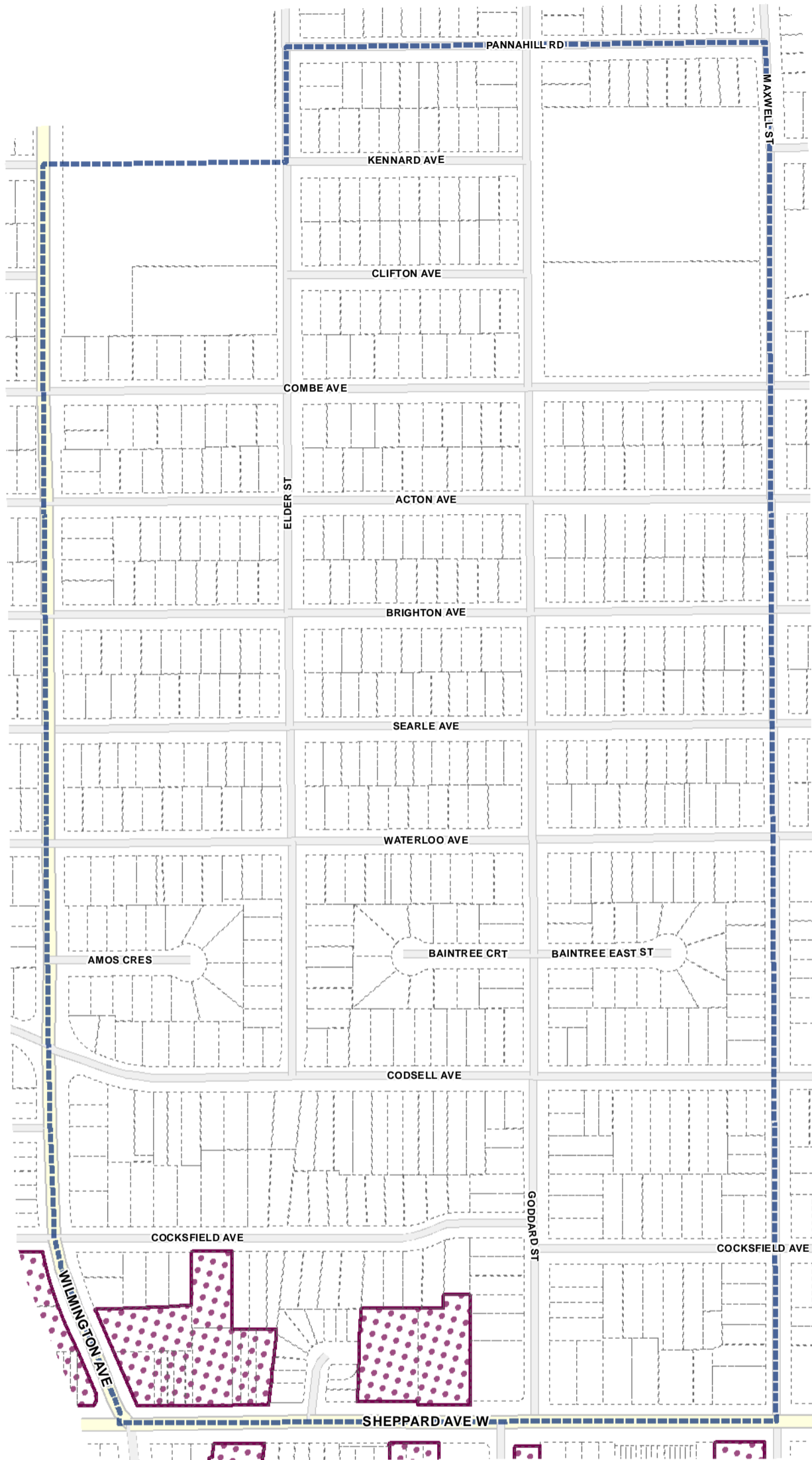
**Policy Areas**

- Area 1
- Area 2
- Area 3
- Area 4
- Map Sheet Boundary
- Properties
- Railway
- Hydro Line



1:4,000

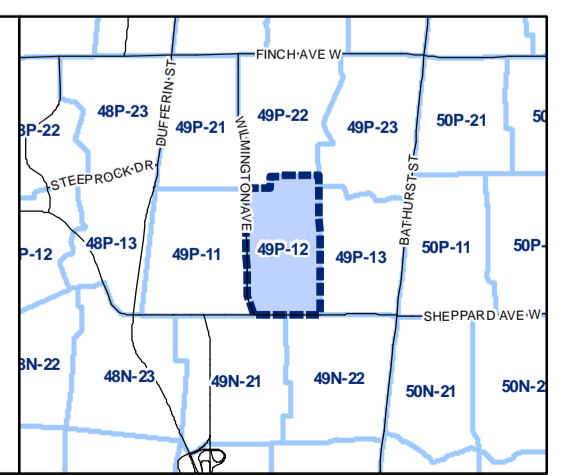
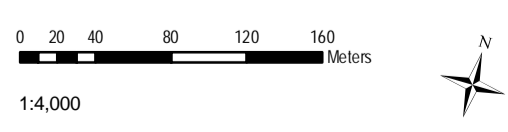




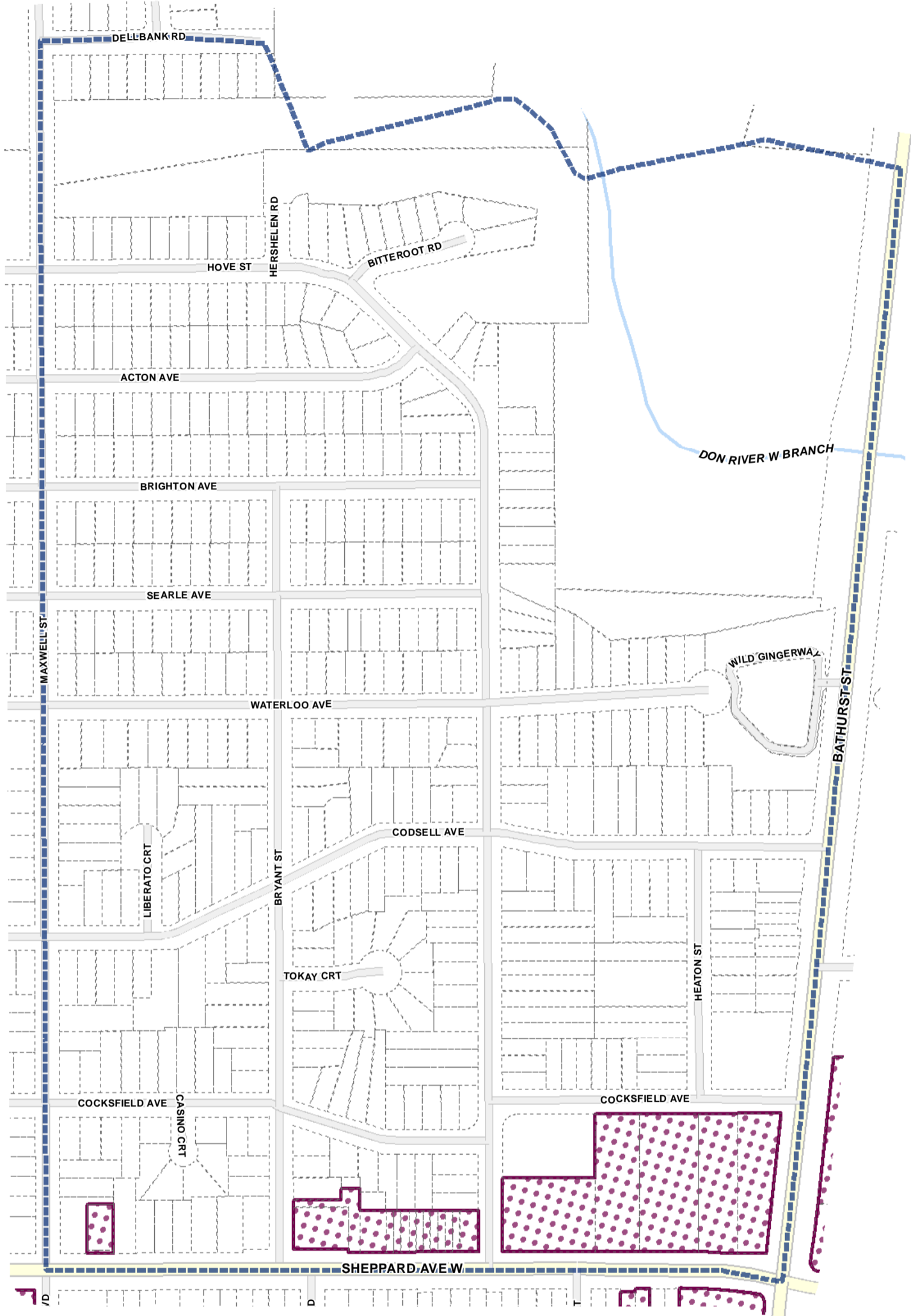
**Policy Area Overlay Map**

April 21, 2010  
Planning & Growth Management  
Committee Meeting

- Policy Areas**
- Area 1
  - Area 2
  - Area 3
  - Area 4
  - Map Sheet Boundary
  - Properties
  - Railway
  - Hydro Line







**Policy Area Overlay Map**

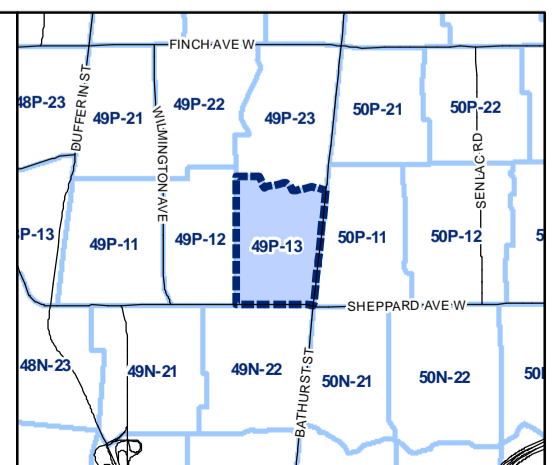
April 21, 2010  
Planning & Growth Management  
Committee Meeting

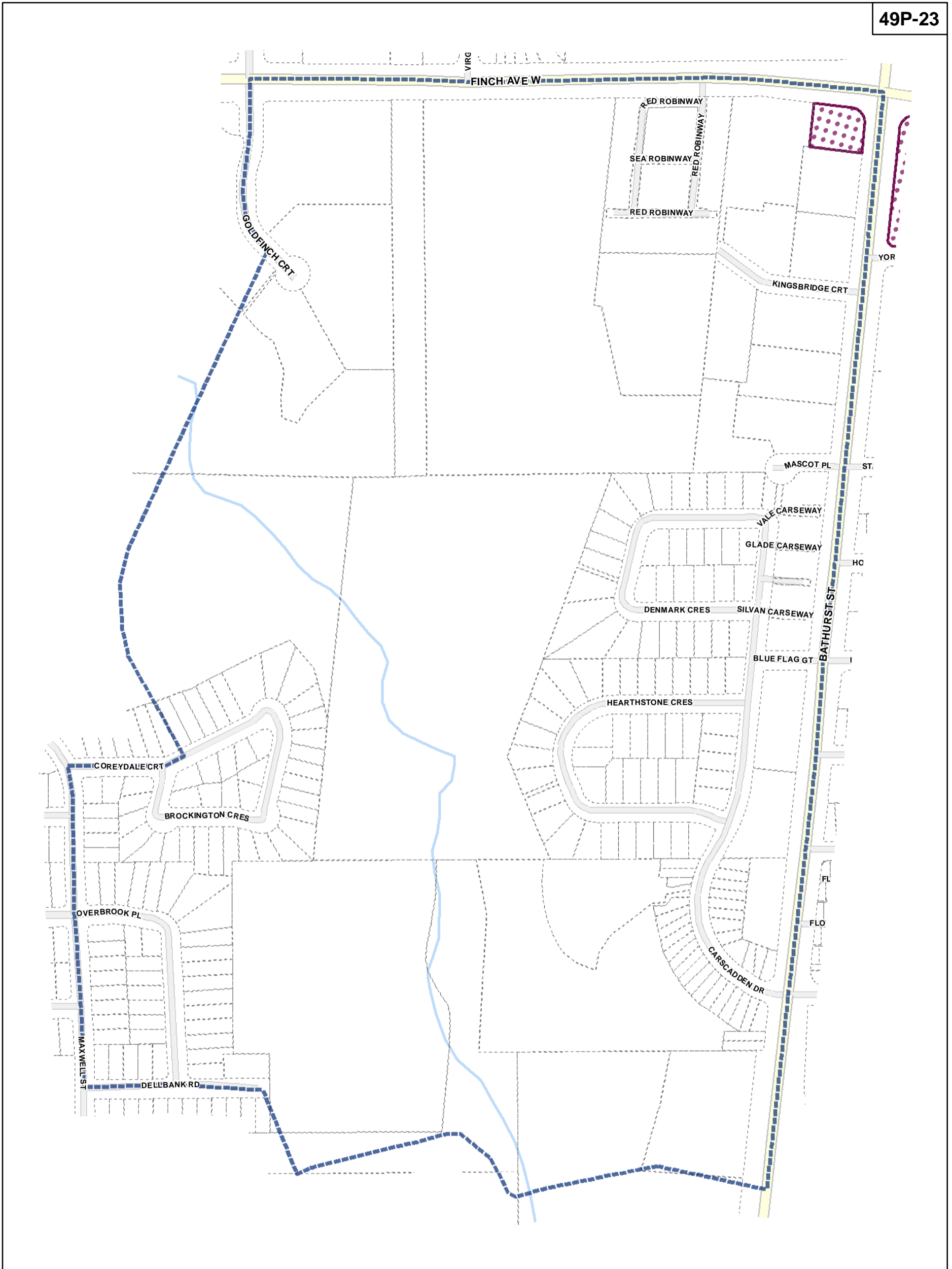
**Policy Areas**

- Area 1
- Area 2
- Area 3
- Area 4
- Map Sheet Boundary
- Properties
- Railway
- Hydro Line



1:4,000











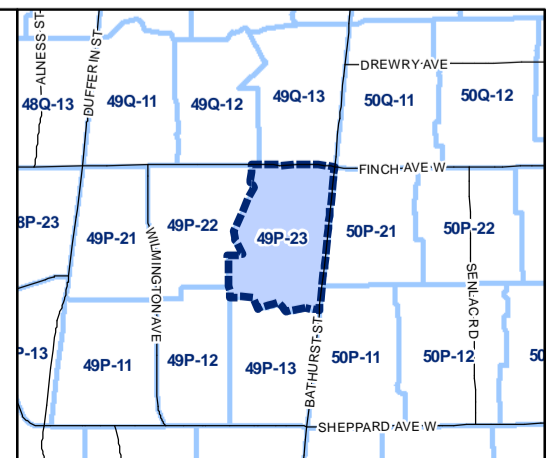
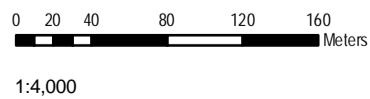


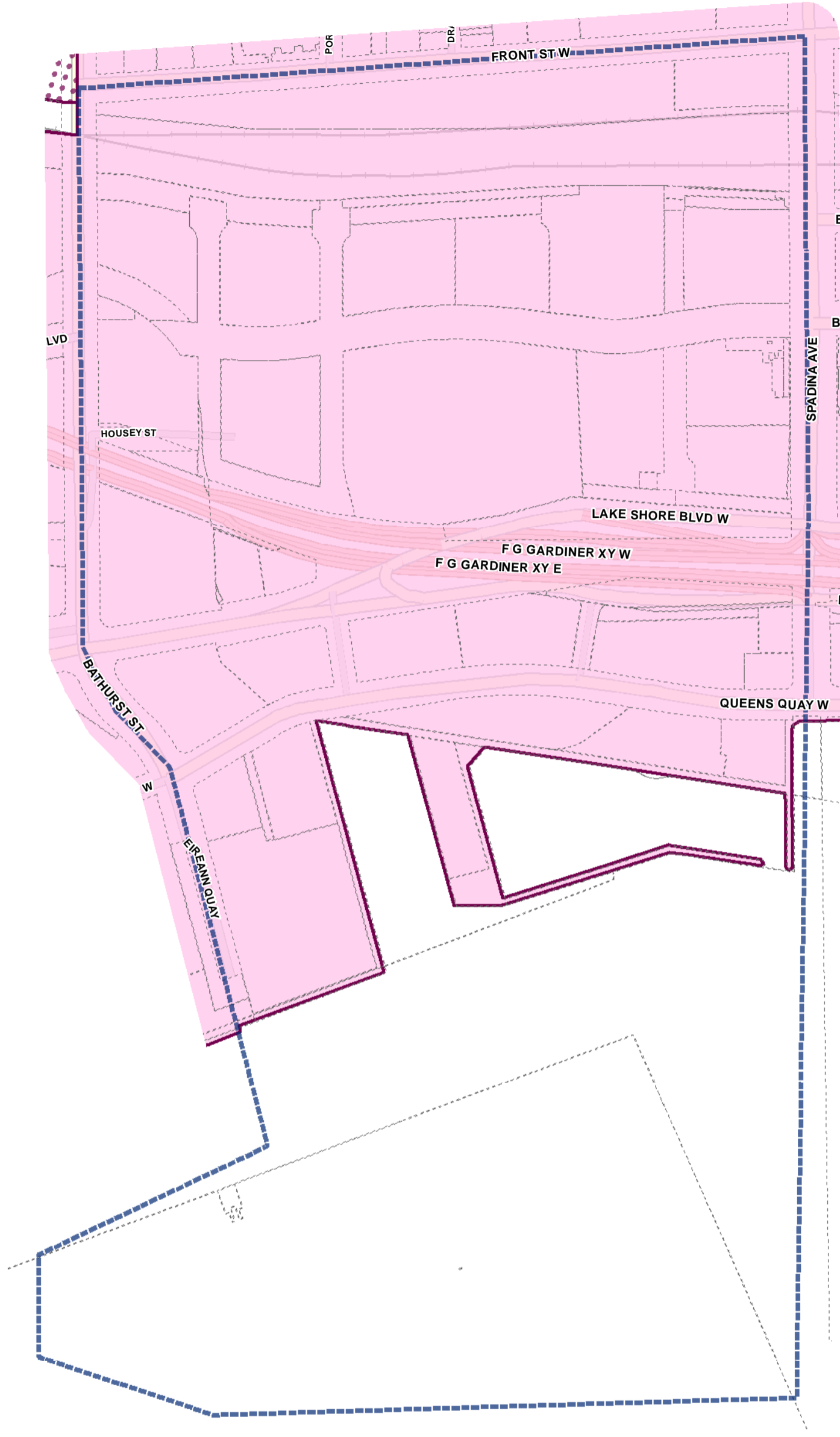
**Policy Area Overlay Map**

April 21, 2010  
Planning & Growth Management  
Committee Meeting









**Policy Areas**

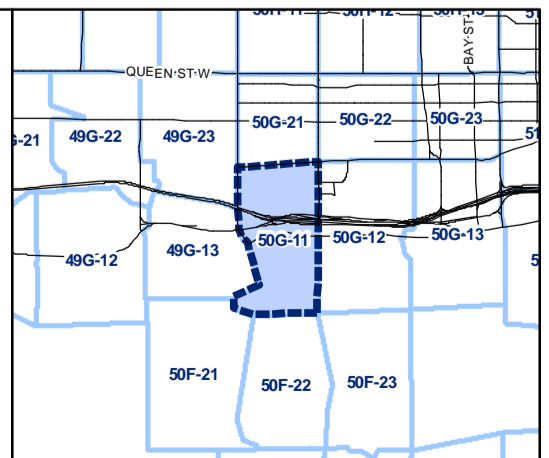
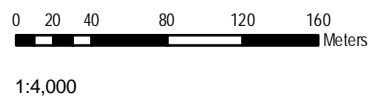
-  Area 1
-  Area 2
-  Area 3
-  Area 4
-  Map Sheet Boundary
-  Properties
-  Railway
-  Hydro Line



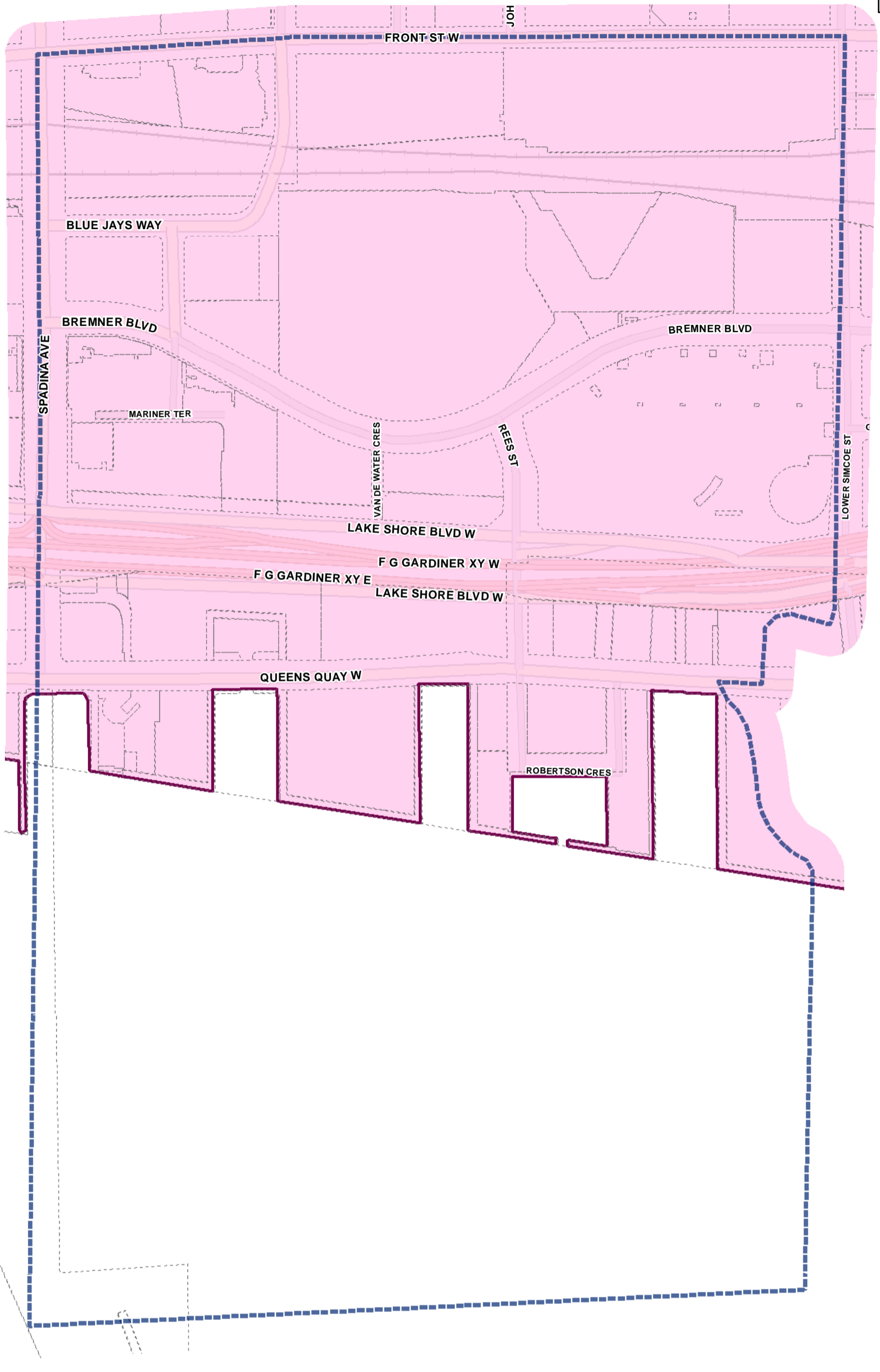


**Policy Areas**

-  Area 1
-  Area 2
-  Area 3
-  Area 4
-  Map Sheet Boundary
-  Properties
-  Railway
-  Hydro Line
















**Policy Area Overlay Map**

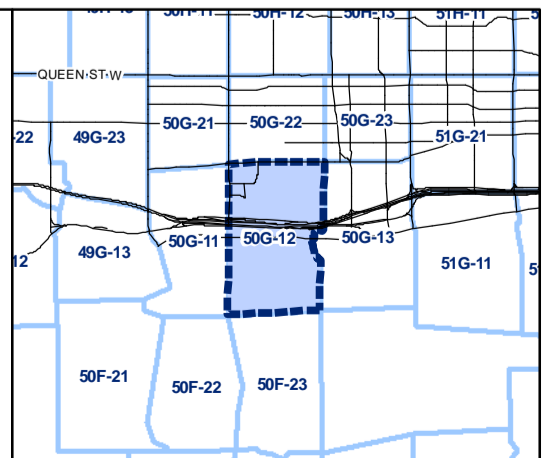
April 21, 2010  
Planning & Growth Management  
Committee Meeting

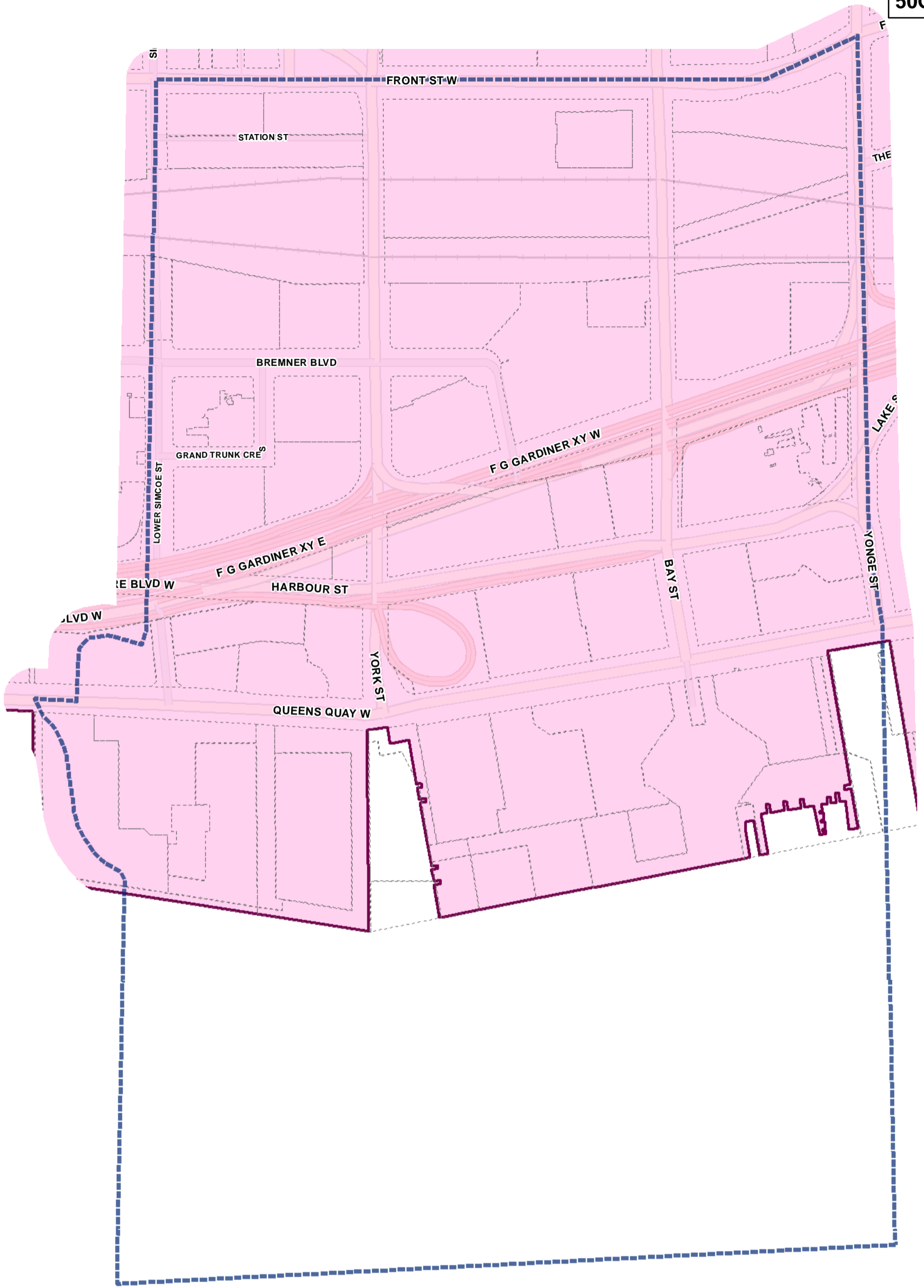
**Policy Areas**

-  Area 1
-  Area 2
-  Area 3
-  Area 4
-  Map Sheet Boundary
-  Properties
-  Railway
-  Hydro Line



1:4,000











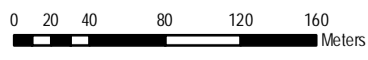


**Policy Area Overlay Map**

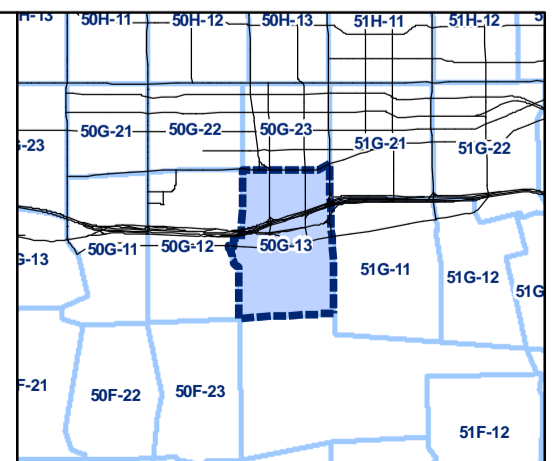
April 21, 2010  
Planning & Growth Management  
Committee Meeting

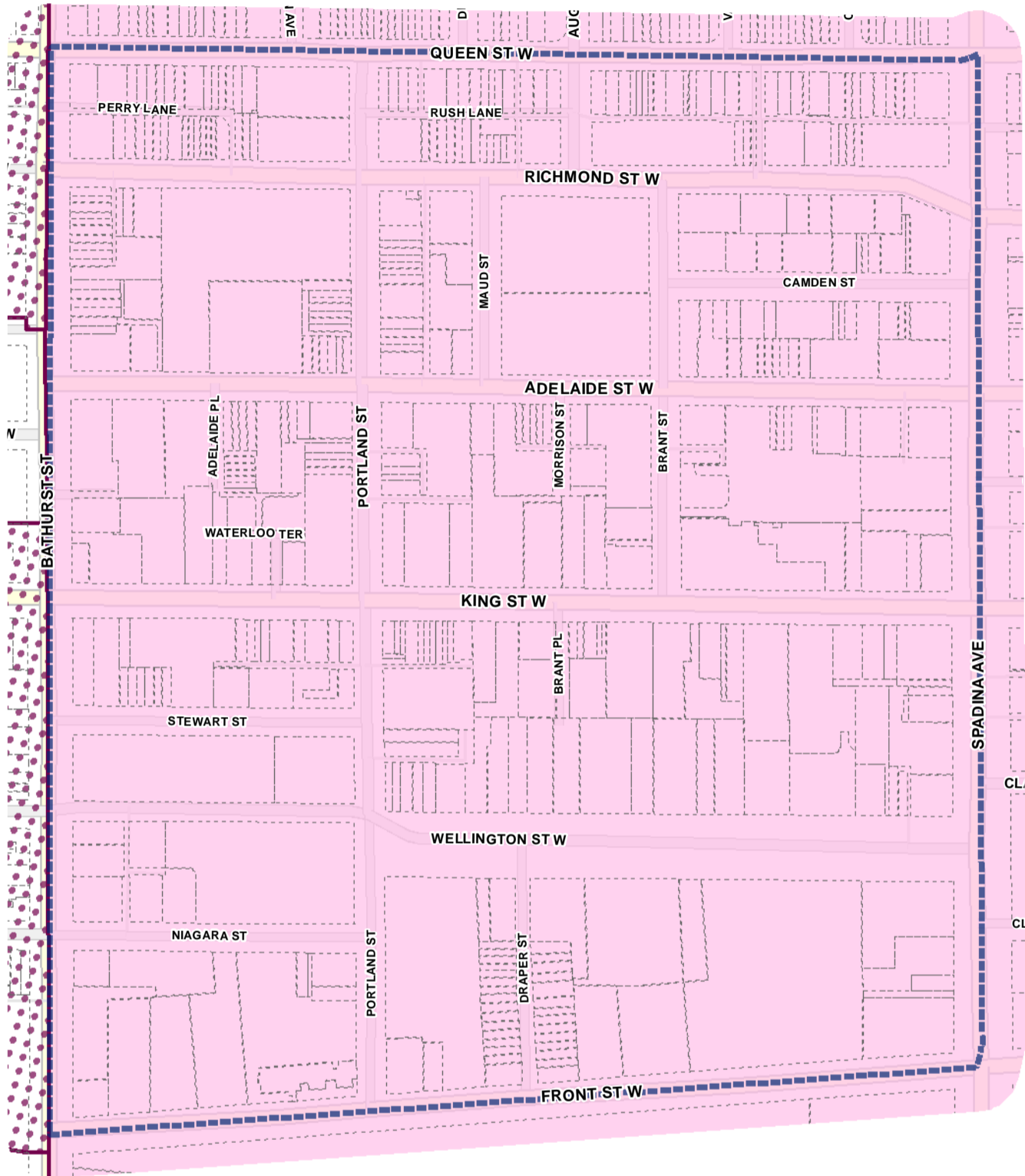
**Policy Areas**

-  Area 1
-  Area 2
-  Area 3
-  Area 4
-  Map Sheet Boundary
-  Properties
-  Railway
-  Hydro Line



1:4,000











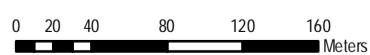


**Policy Area Overlay Map**

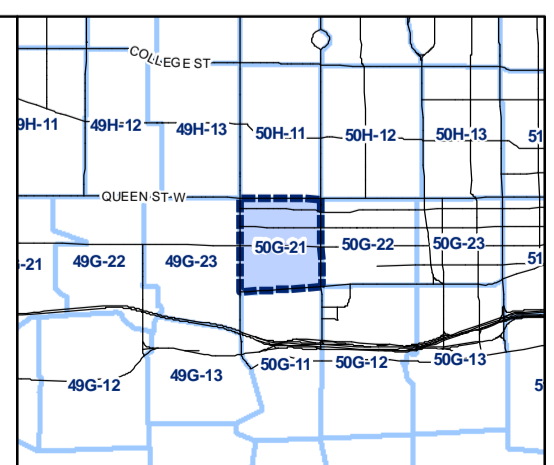
April 21, 2010  
Planning & Growth Management  
Committee Meeting

**Policy Areas**

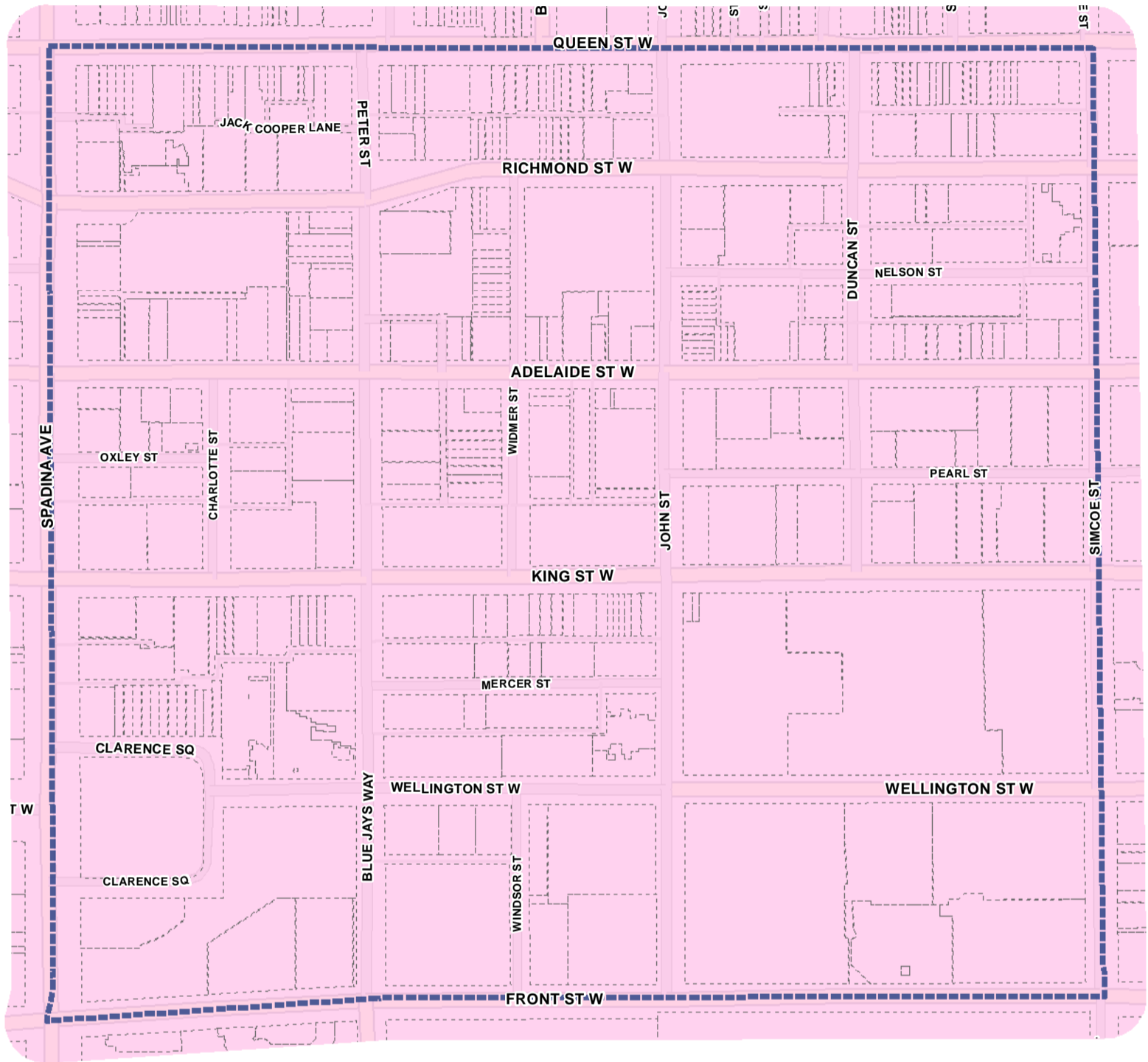
-  Area 1
-  Area 2
-  Area 3
-  Area 4
-  Map Sheet Boundary
-  Properties
-  Railway
-  Hydro Line



1:4,000
















**Policy Area Overlay Map**

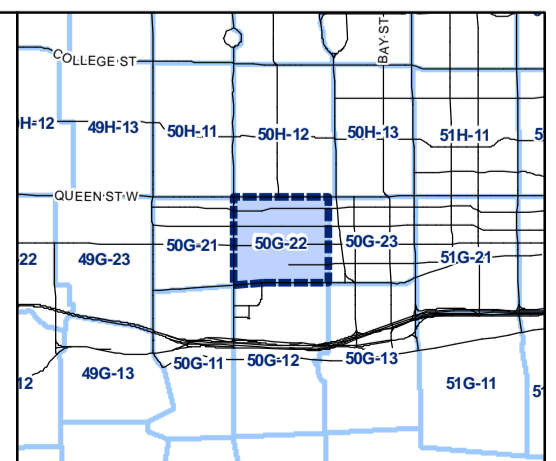
April 21, 2010  
Planning & Growth Management  
Committee Meeting

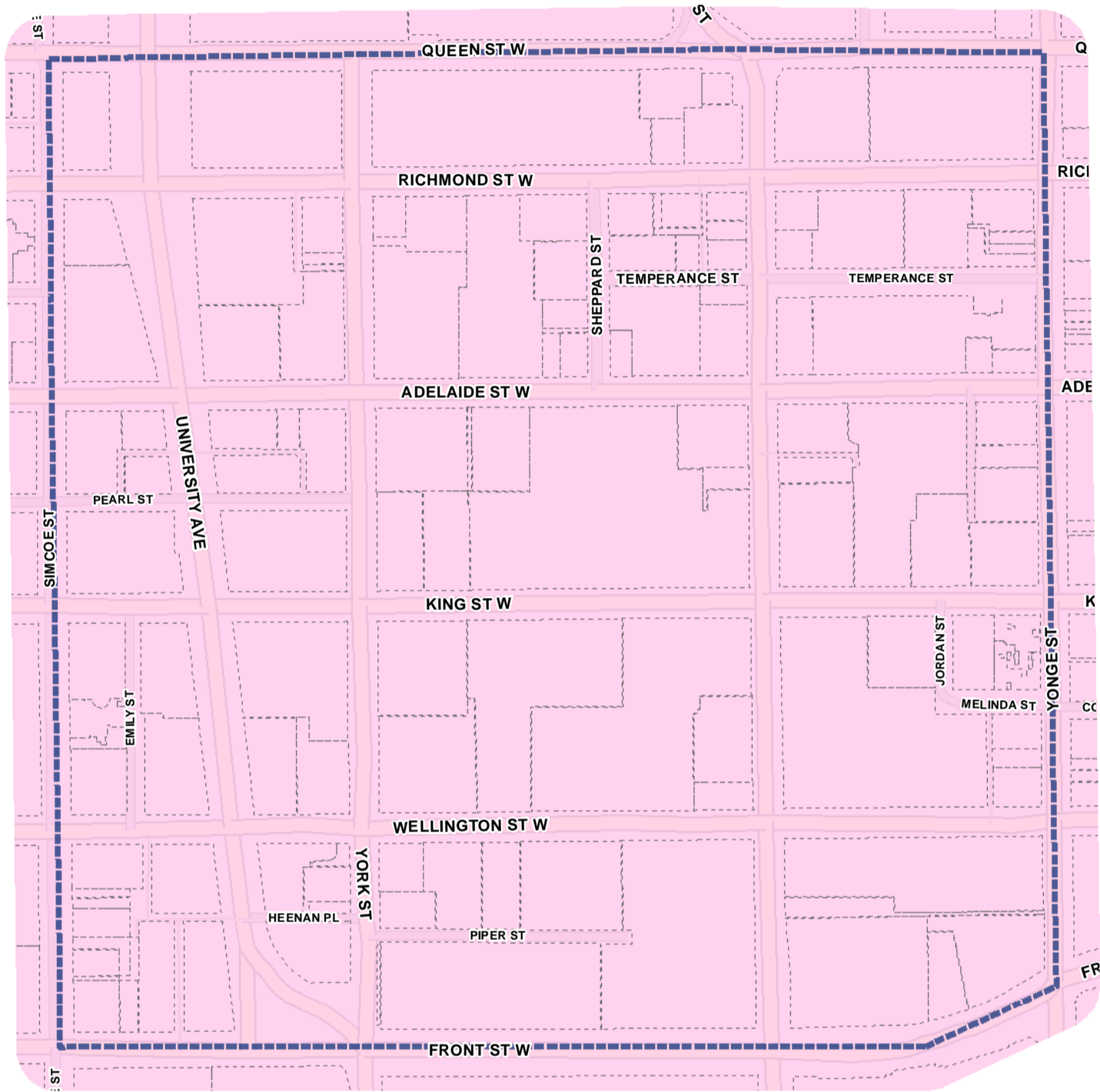
**Policy Areas**

-  Area 1
-  Area 2
-  Area 3
-  Area 4
-  Map Sheet Boundary
-  Properties
-  Railway
-  Hydro Line



1:4,000











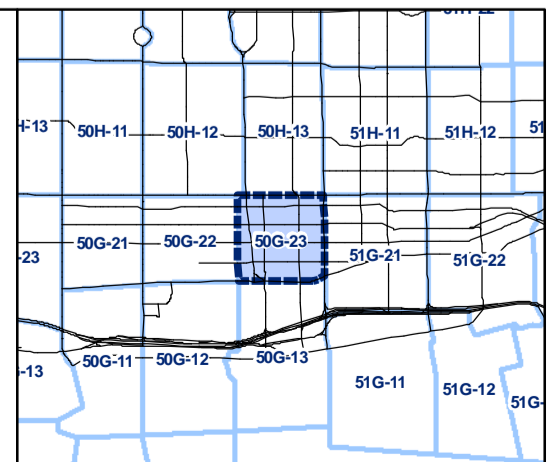
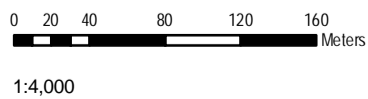


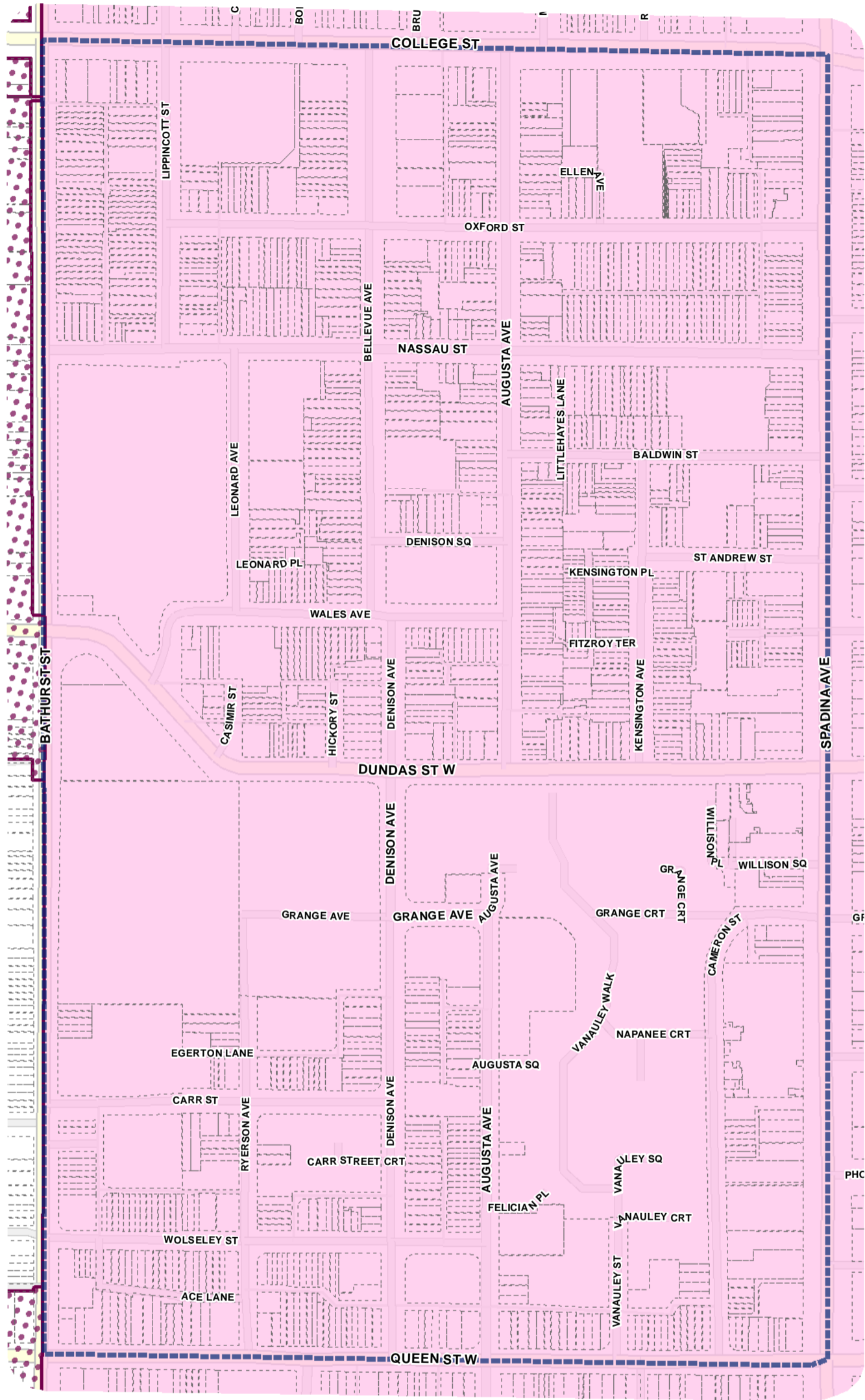
**Policy Area Overlay Map**

April 21, 2010  
Planning & Growth Management  
Committee Meeting

**Policy Areas**

-  Area 1
-  Area 2
-  Area 3
-  Area 4
-  Map Sheet Boundary
-  Properties
-  Railway
-  Hydro Line






**Policy Area Overlay Map**

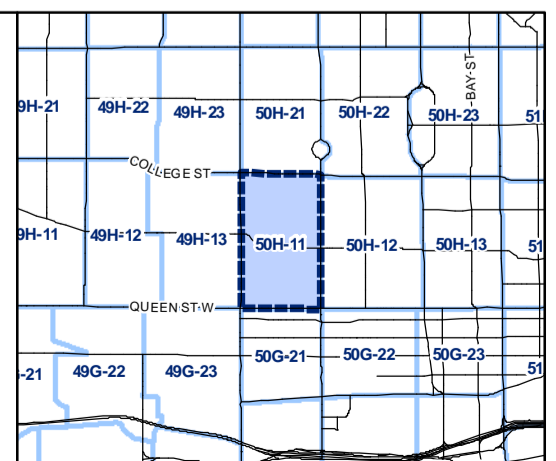
April 21, 2010  
Planning & Growth Management  
Committee Meeting

**Policy Areas**

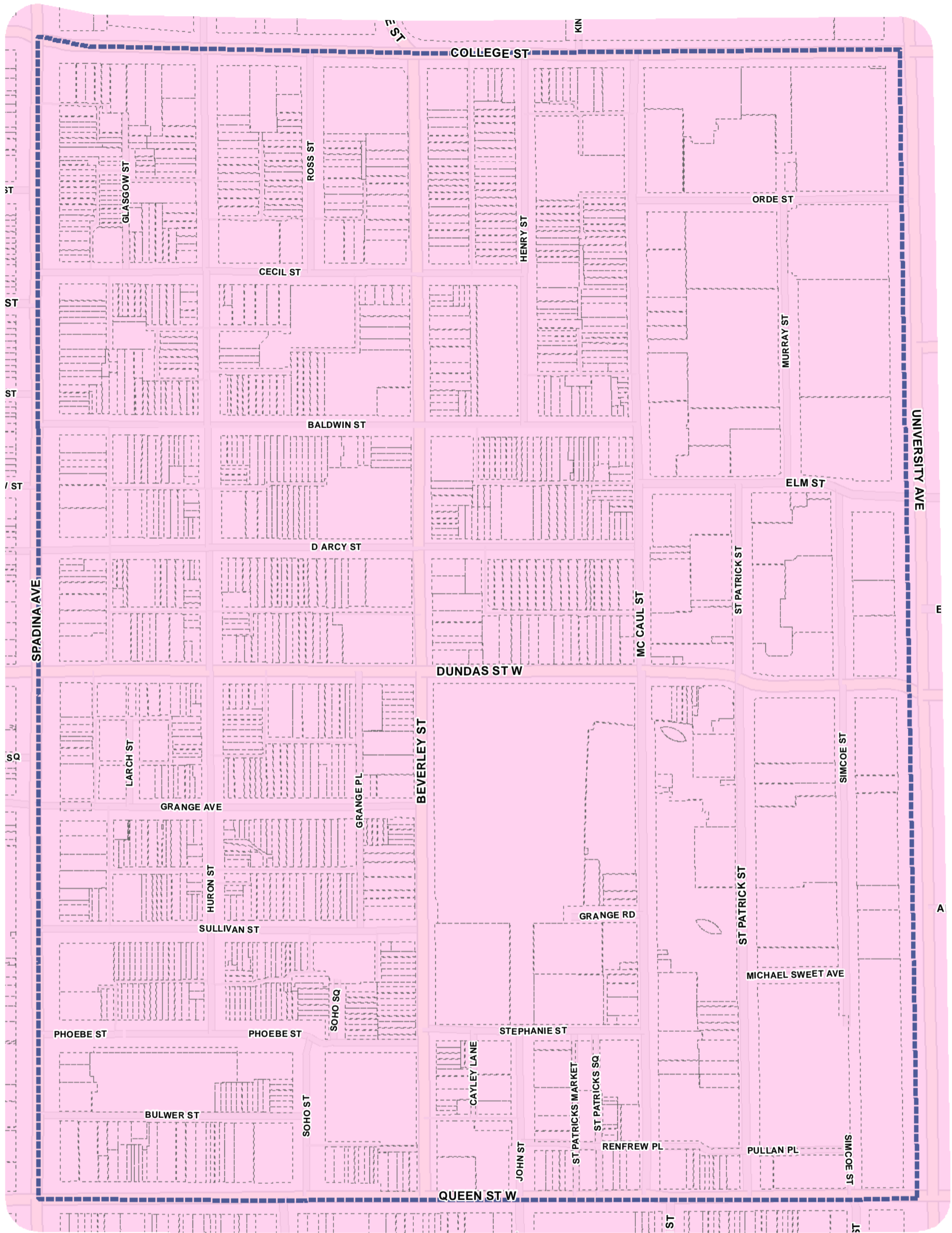
- Area 1
- Area 2
- Area 3
- Area 4
- Map Sheet Boundary
- Properties
- Railway
- Hydro Line



1:4,000













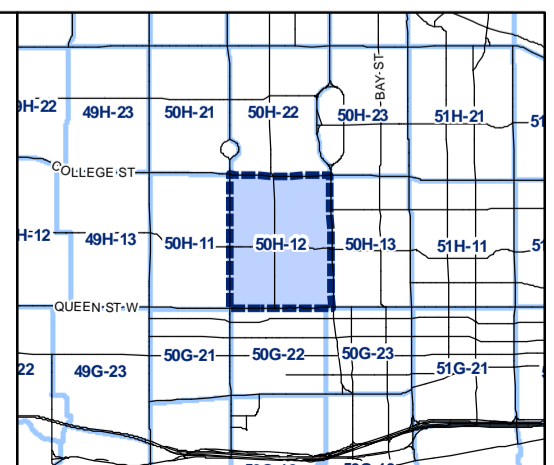
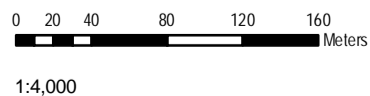


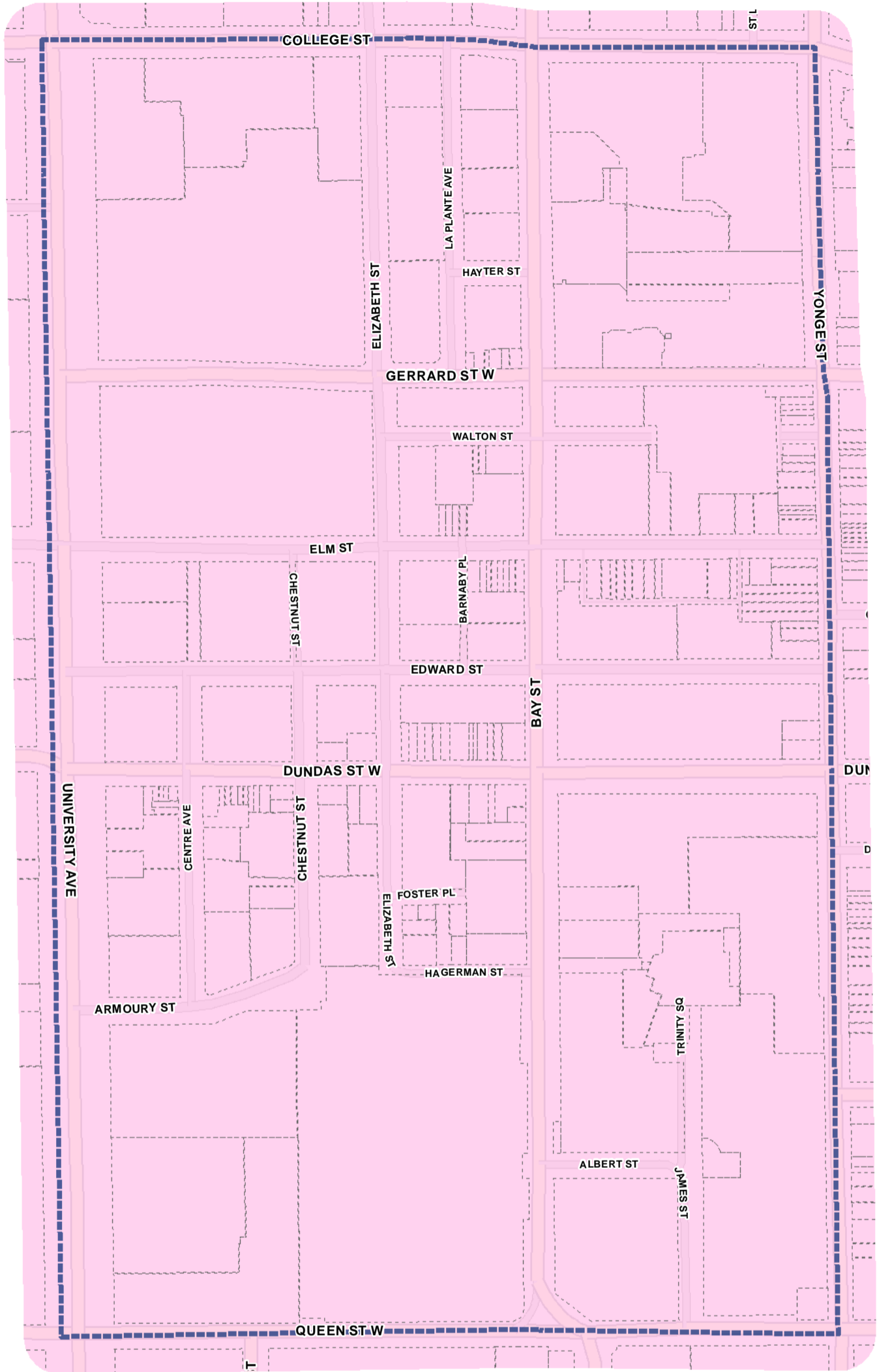
**Policy Area Overlay Map**

April 21, 2010  
Planning & Growth Management  
Committee Meeting

**Policy Areas**

-  Area 1
-  Area 2
-  Area 3
-  Area 4
-  Map Sheet Boundary
-  Properties
-  Railway
-  Hydro Line














**Policy Area Overlay Map**

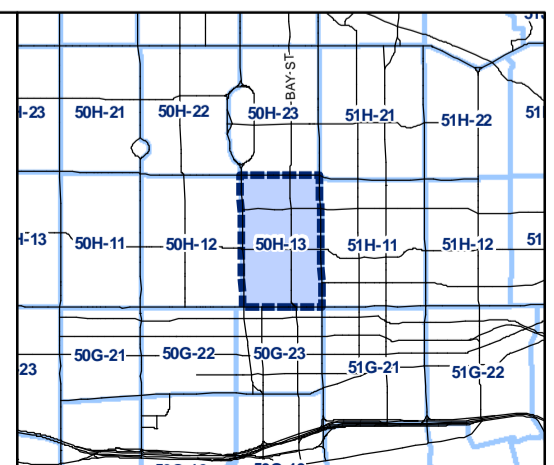
April 21, 2010  
Planning & Growth Management  
Committee Meeting

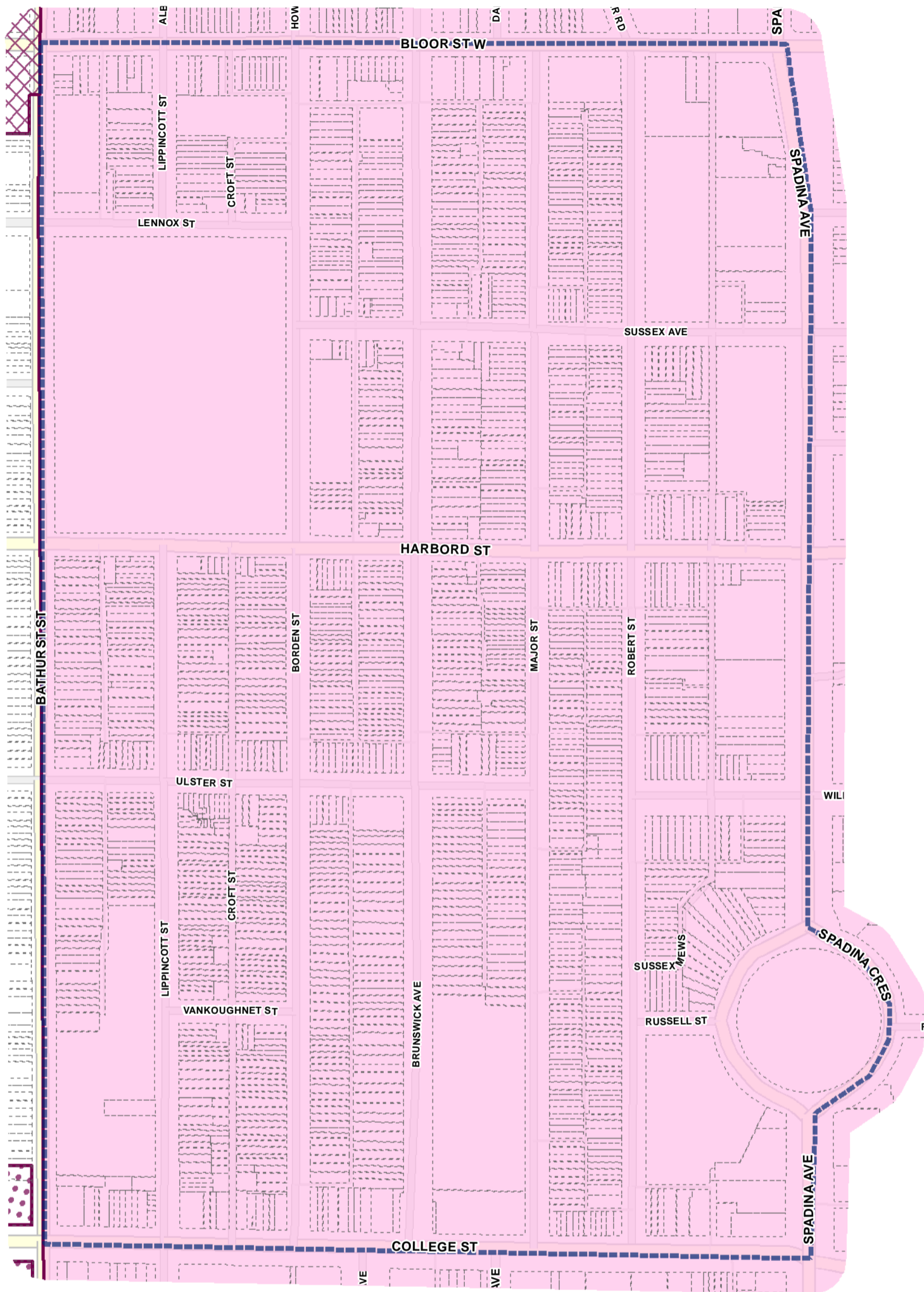
**Policy Areas**

-  Area 1
-  Area 2
-  Area 3
-  Area 4
-  Map Sheet Boundary
-  Properties
-  Railway
-  Hydro Line



1:4,000














**Policy Area Overlay Map**

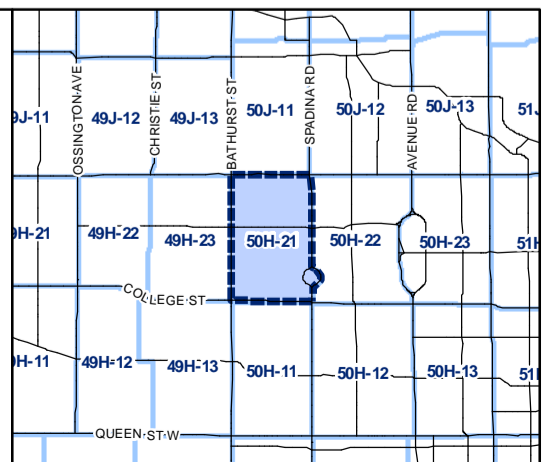
April 21, 2010  
Planning & Growth Management  
Committee Meeting

**Policy Areas**

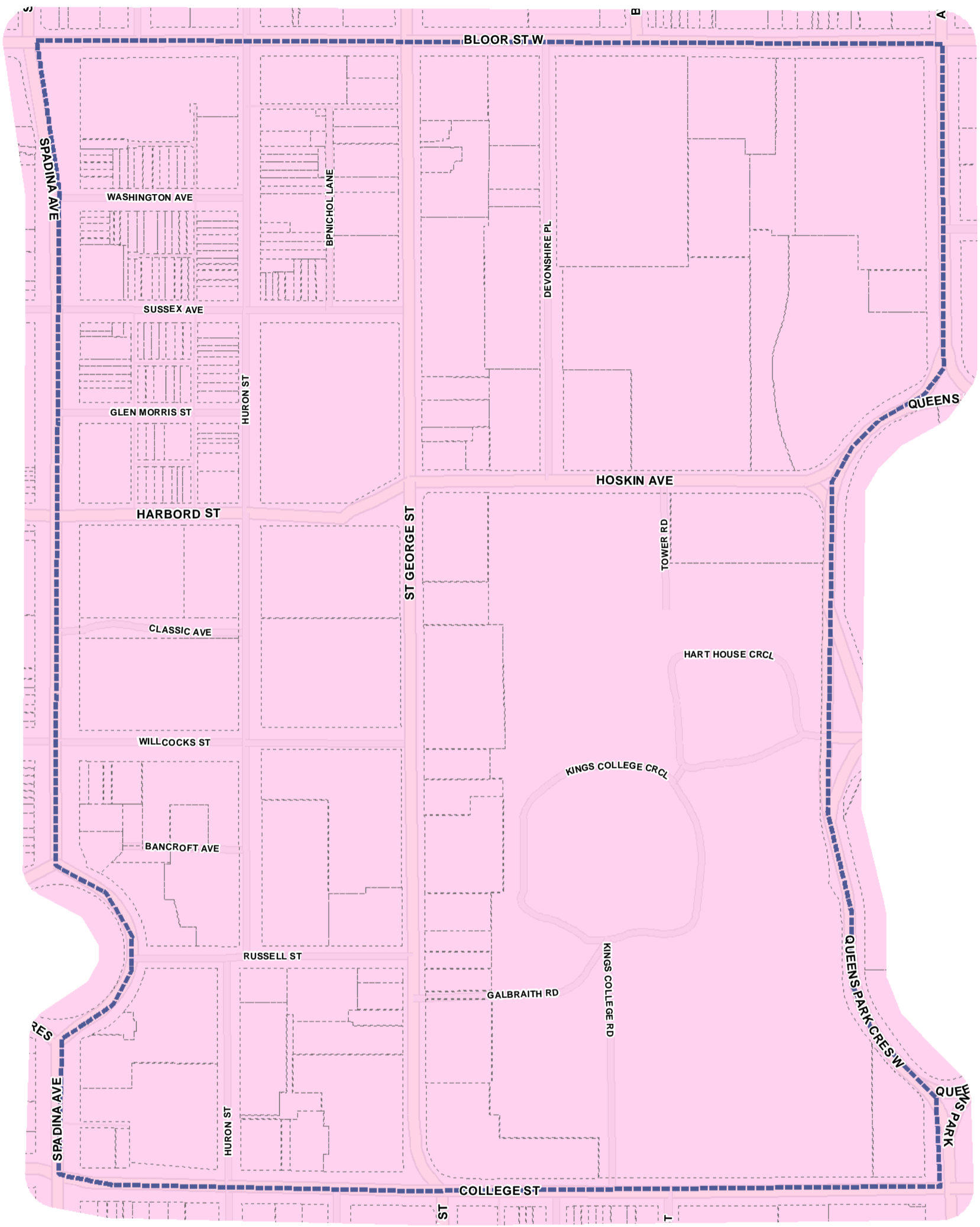
-  Area 1
-  Area 2
-  Area 3
-  Area 4
-  Map Sheet Boundary
-  Properties
-  Railway
-  Hydro Line



1:4,000













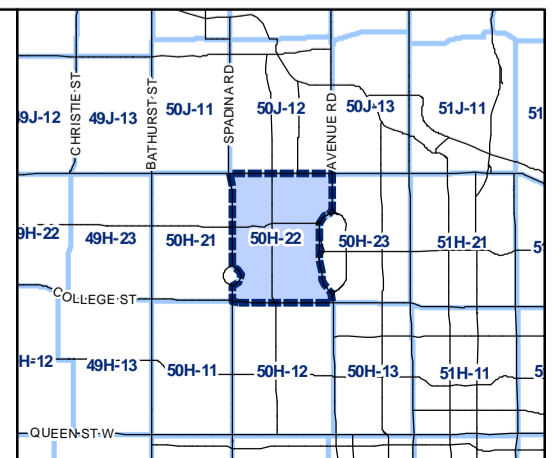
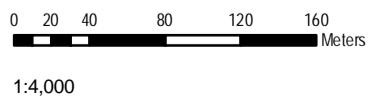


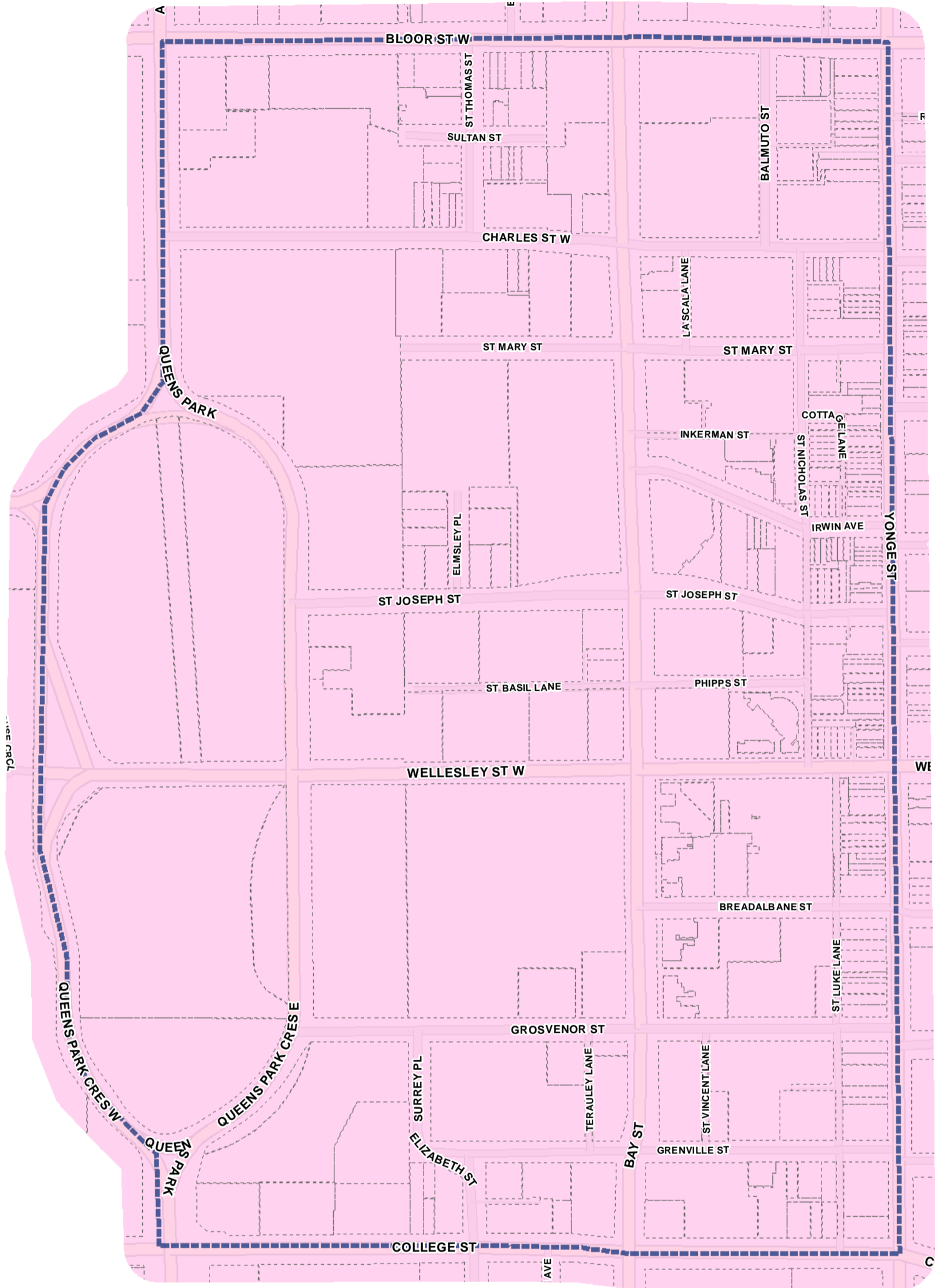
**Policy Area Overlay Map**

April 21, 2010  
Planning & Growth Management  
Committee Meeting

**Policy Areas**

-  Area 1
-  Area 2
-  Area 3
-  Area 4
-  Map Sheet Boundary
-  Properties
-  Railway
-  Hydro Line














**Policy Area Overlay Map**

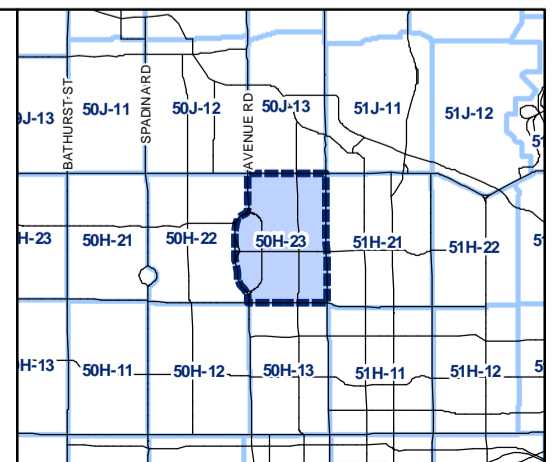
April 21, 2010  
Planning & Growth Management  
Committee Meeting

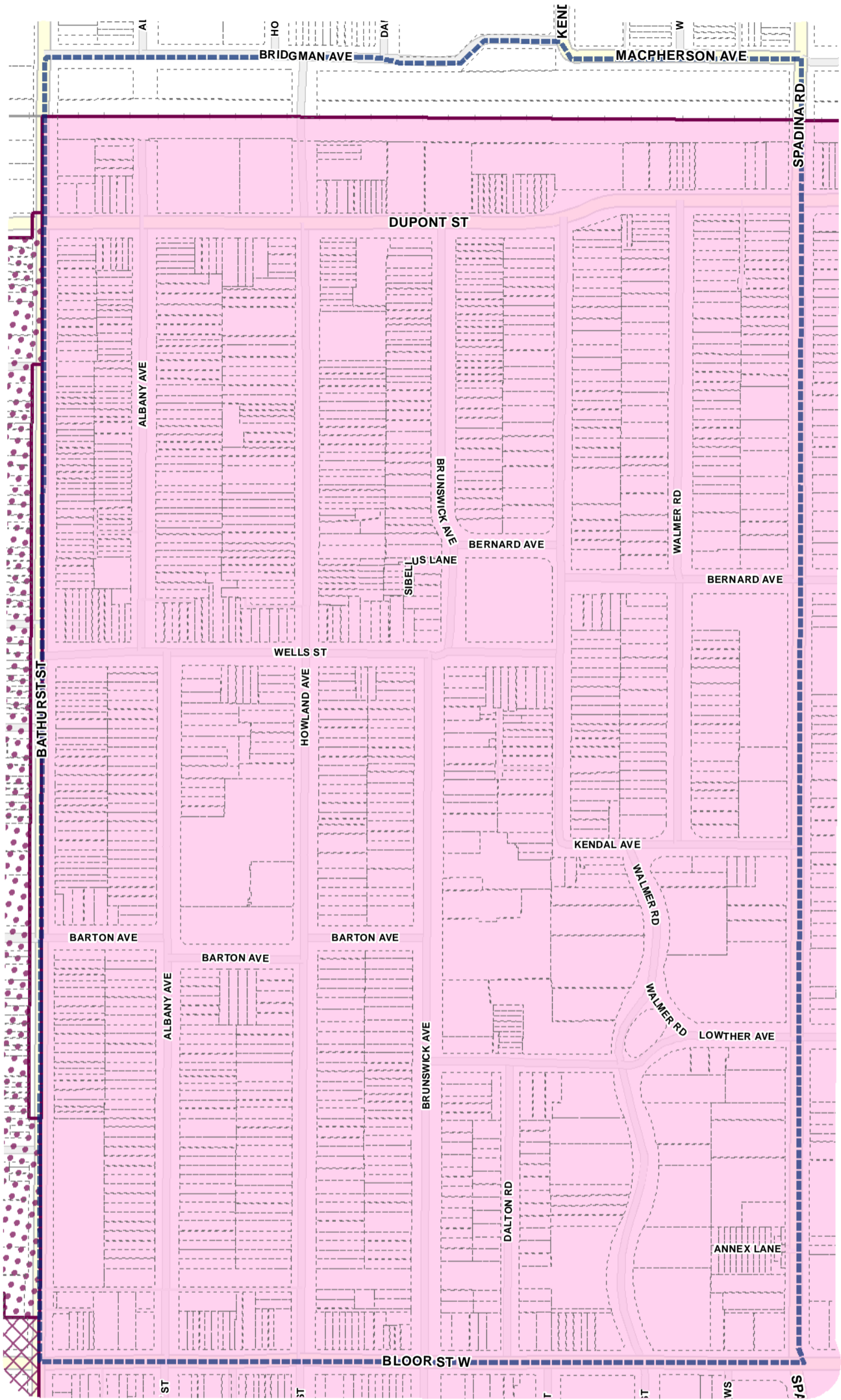
**Policy Areas**

-  Area 1
-  Area 2
-  Area 3
-  Area 4
-  Map Sheet Boundary
-  Properties
-  Railway
-  Hydro Line



1:4,000











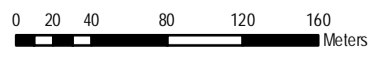


**Policy Area Overlay Map**

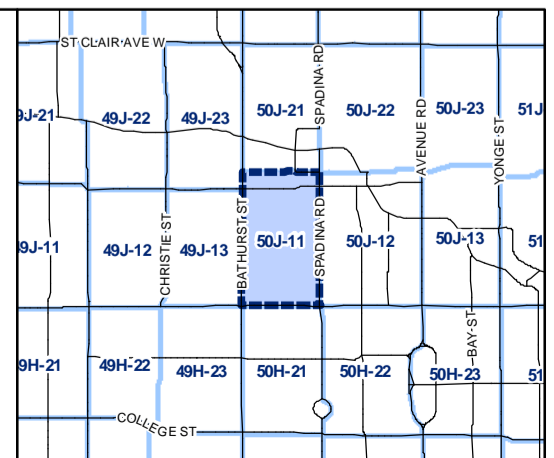
April 21, 2010  
Planning & Growth Management  
Committee Meeting

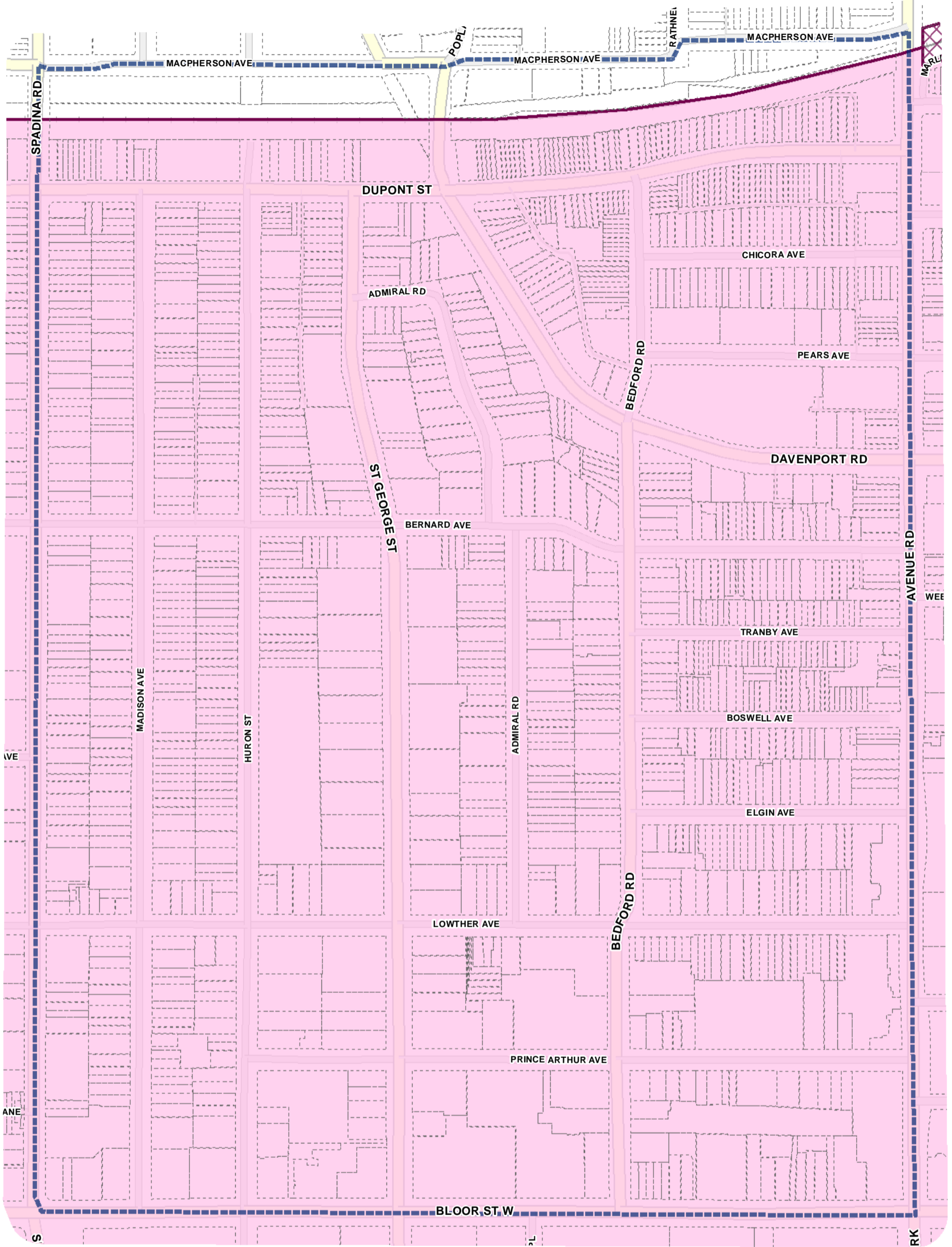
**Policy Areas**

-  Area 1
-  Area 2
-  Area 3
-  Area 4
-  Map Sheet Boundary
-  Properties
-  Railway
-  Hydro Line



1:4,000











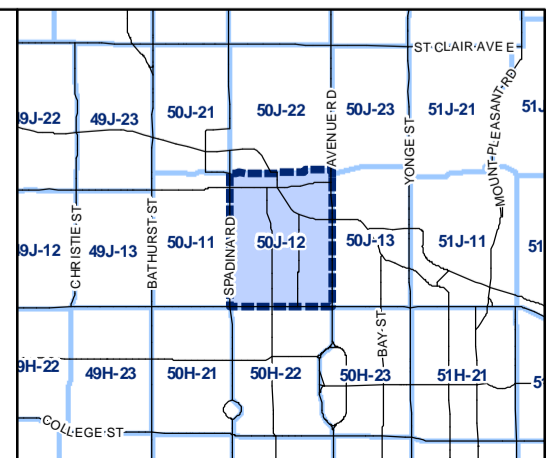
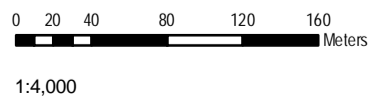


**Policy Area Overlay Map**

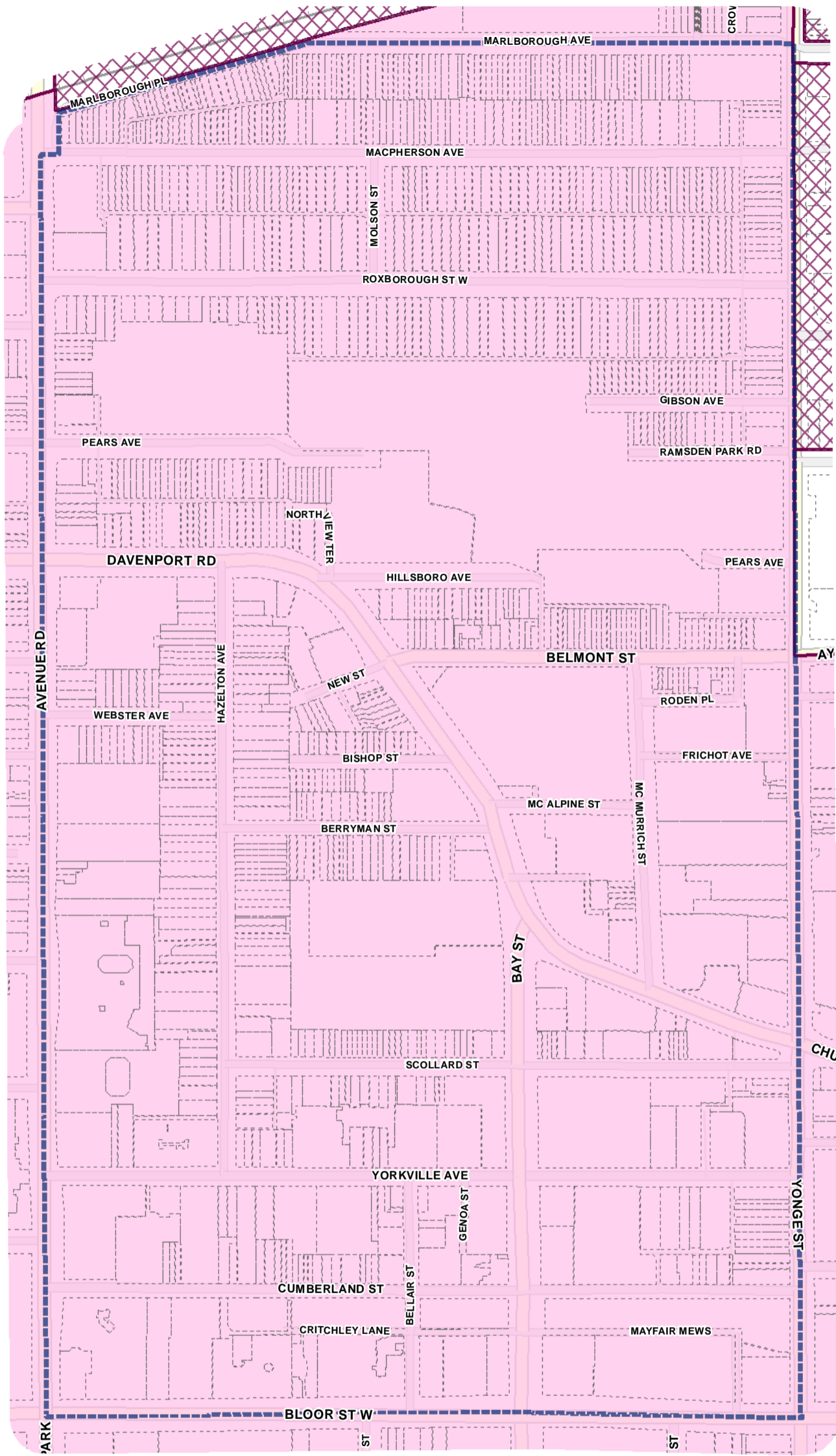
April 21, 2010  
Planning & Growth Management  
Committee Meeting

**Policy Areas**

-  Area 1
-  Area 2
-  Area 3
-  Area 4
-  Map Sheet Boundary
-  Properties
-  Railway
-  Hydro Line













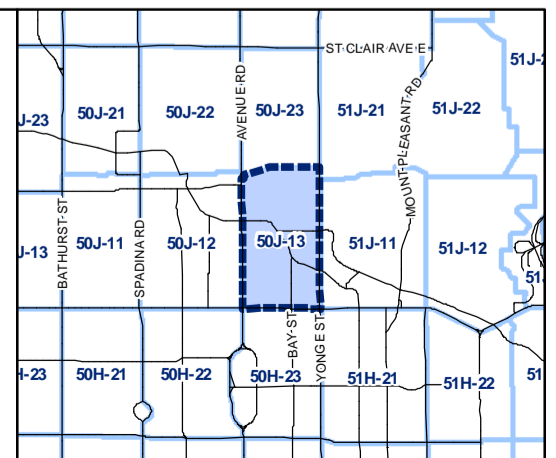
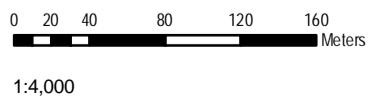


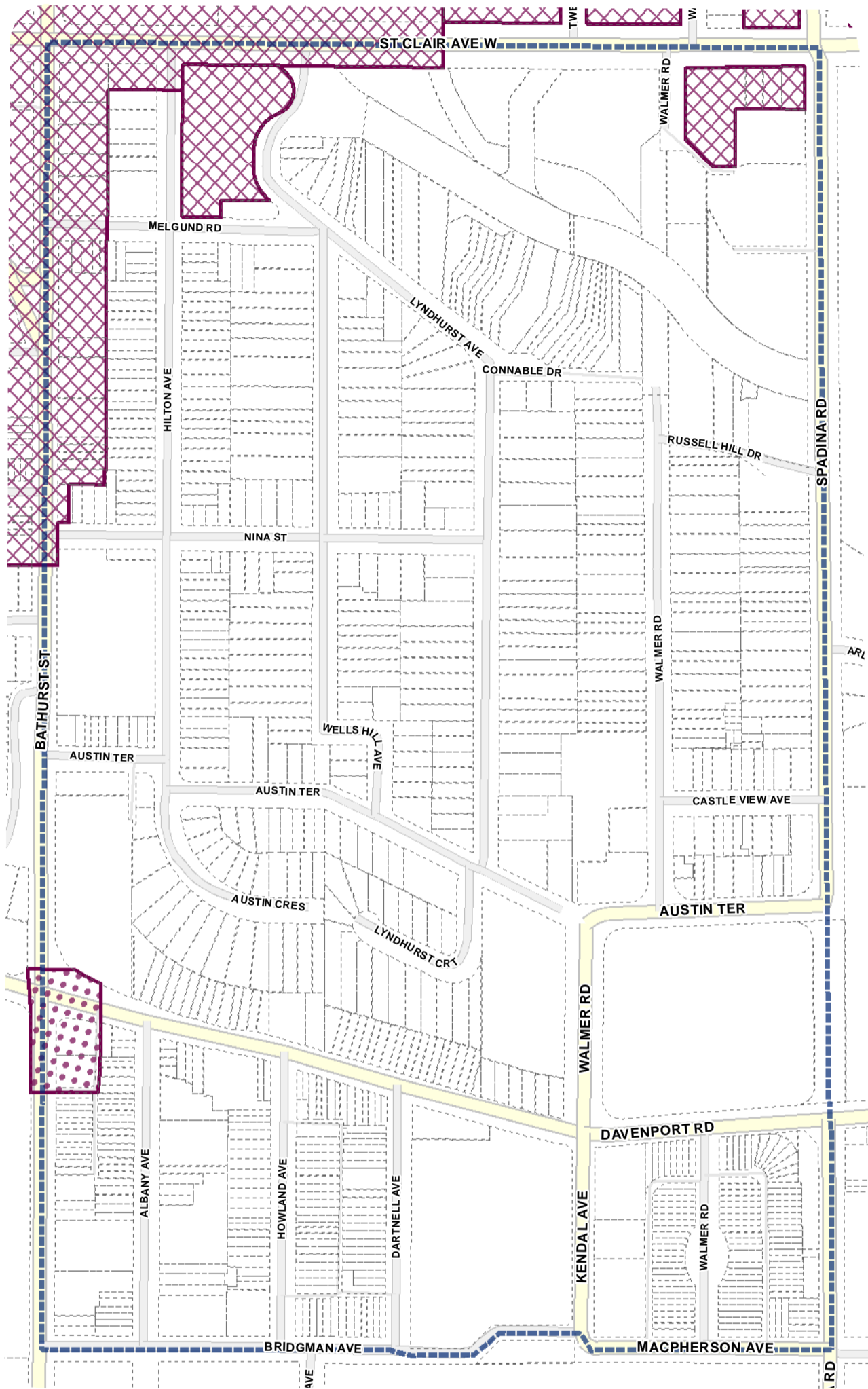
**Policy Area Overlay Map**

April 21, 2010  
Planning & Growth Management  
Committee Meeting

**Policy Areas**

-  Area 1
-  Area 2
-  Area 3
-  Area 4
-  Map Sheet Boundary
-  Properties
-  Railway
-  Hydro Line











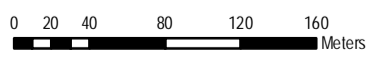


**Policy Area Overlay Map**

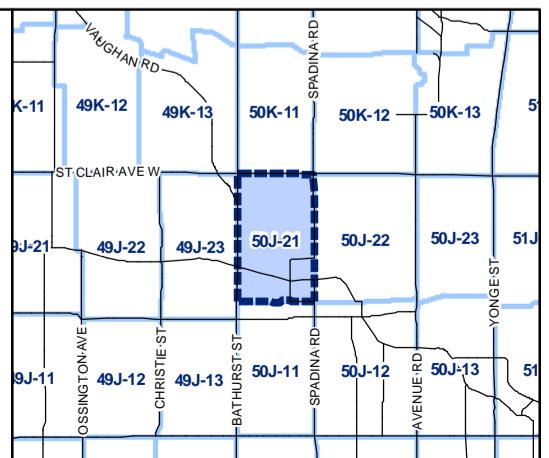
April 21, 2010  
Planning & Growth Management  
Committee Meeting

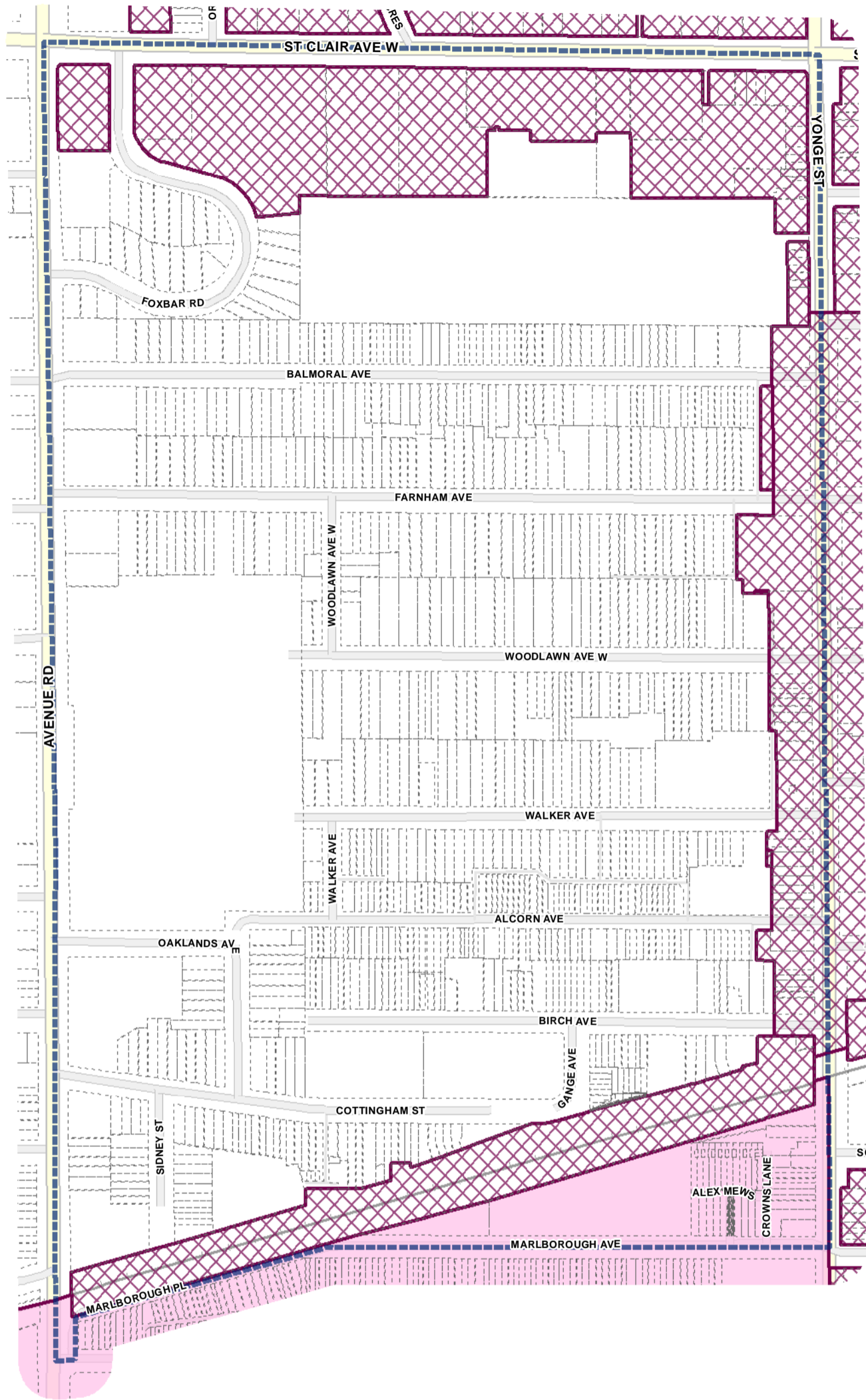
**Policy Areas**

-  Area 1
-  Area 2
-  Area 3
-  Area 4
-  Map Sheet Boundary
-  Properties
-  Railway
-  Hydro Line



1:4,000











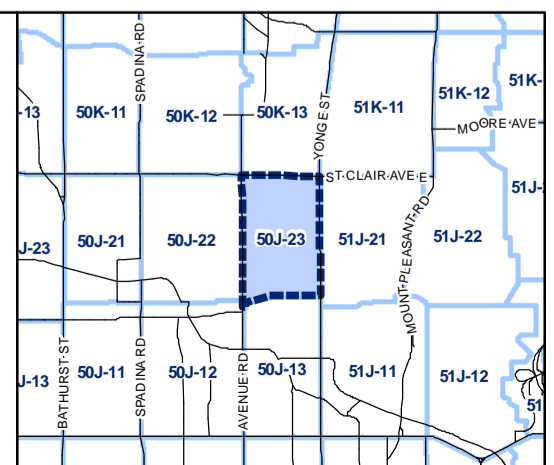
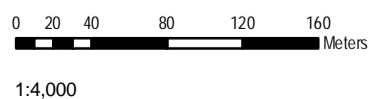


**Policy Area Overlay Map**

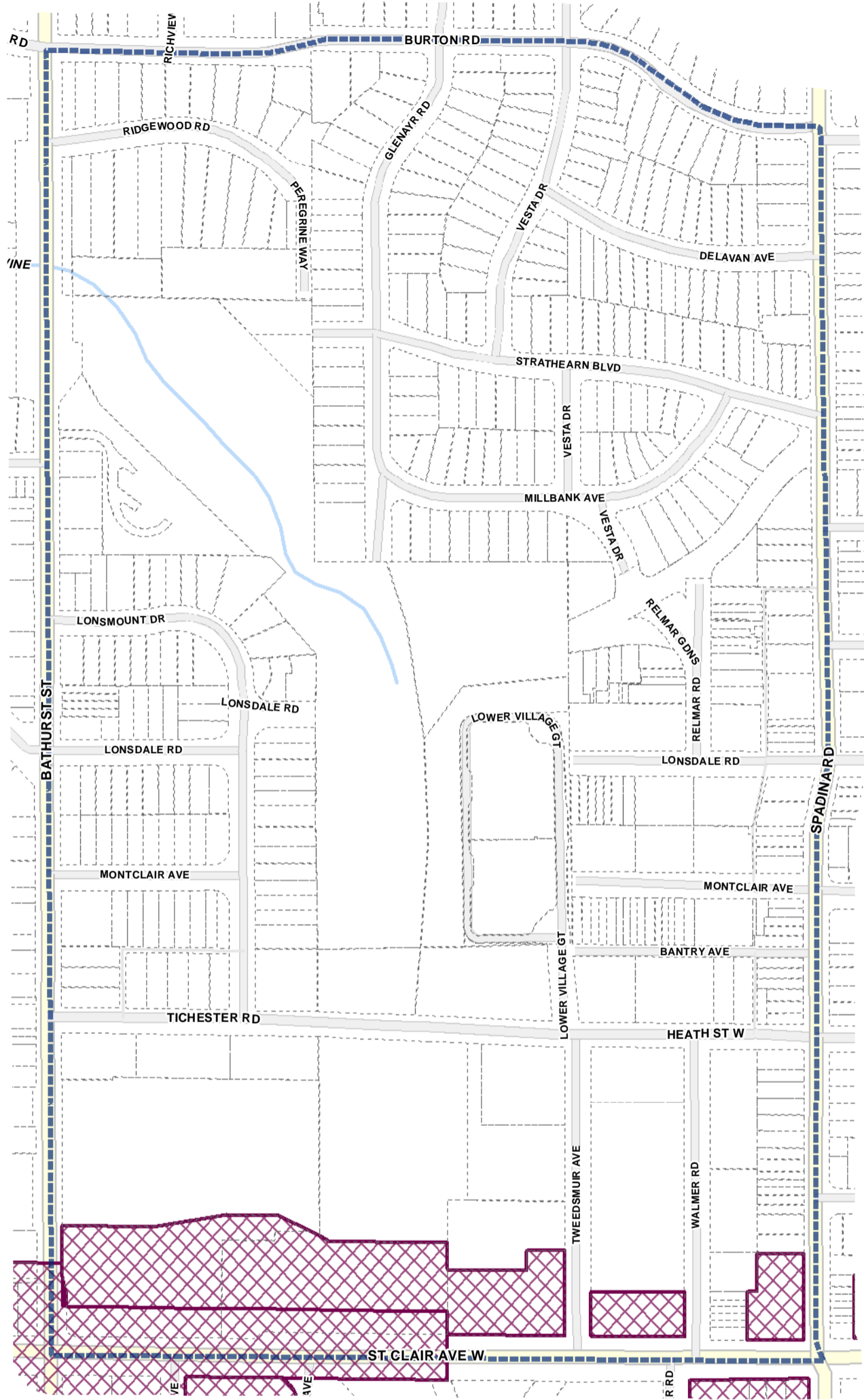
April 21, 2010  
Planning & Growth Management  
Committee Meeting

**Policy Areas**

-  Area 1
-  Area 2
-  Area 3
-  Area 4
-  Map Sheet Boundary
-  Properties
-  Railway
-  Hydro Line













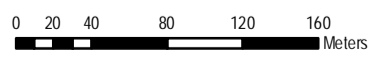


**Policy Area Overlay Map**

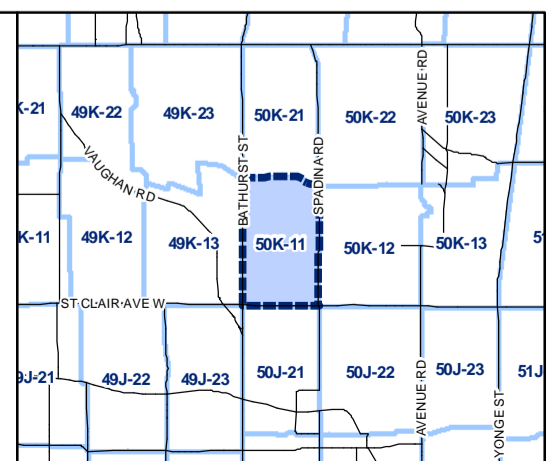
April 21, 2010  
Planning & Growth Management  
Committee Meeting

**Policy Areas**

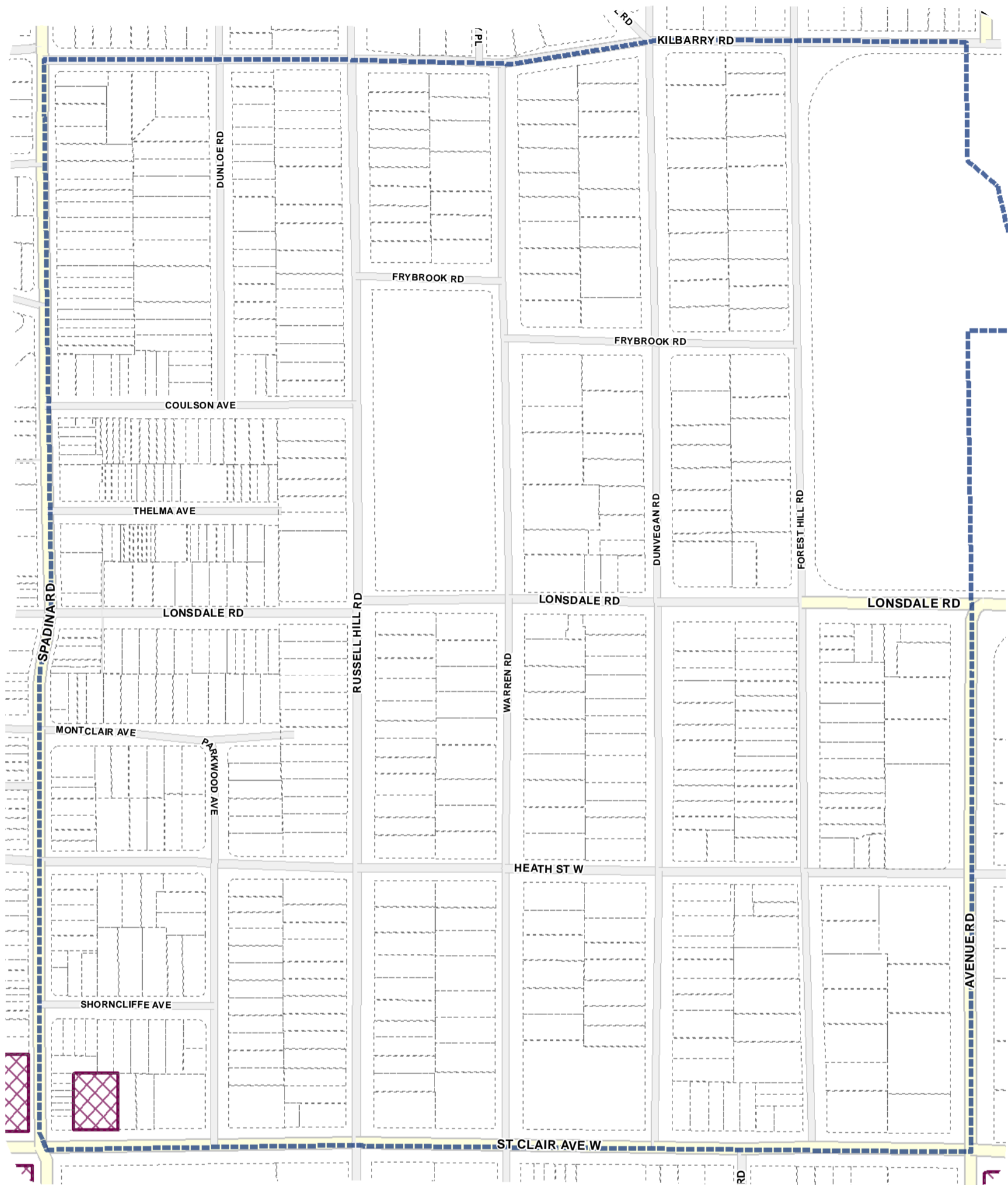
-  Area 1
-  Area 2
-  Area 3
-  Area 4
-  Map Sheet Boundary
-  Properties
-  Railway
-  Hydro Line



1:4,000







**Policy Area Overlay Map**

April 21, 2010  
Planning & Growth Management  
Committee Meeting

**Policy Areas**

- Area 1
- Area 2
- Area 3
- Area 4

- Map Sheet Boundary
- Properties
- Railway
- Hydro Line

