


**Policy Area Overlay Map**

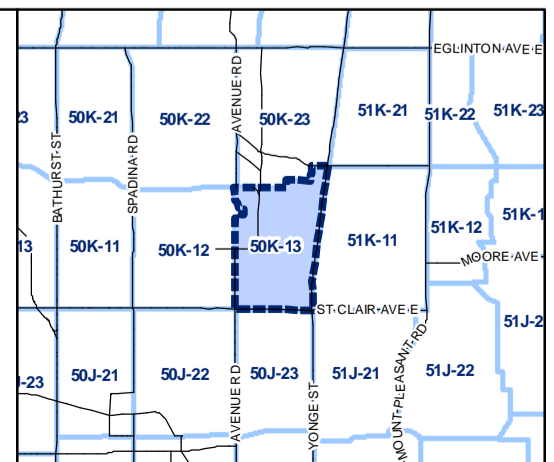
April 21, 2010  
Planning & Growth Management  
Committee Meeting

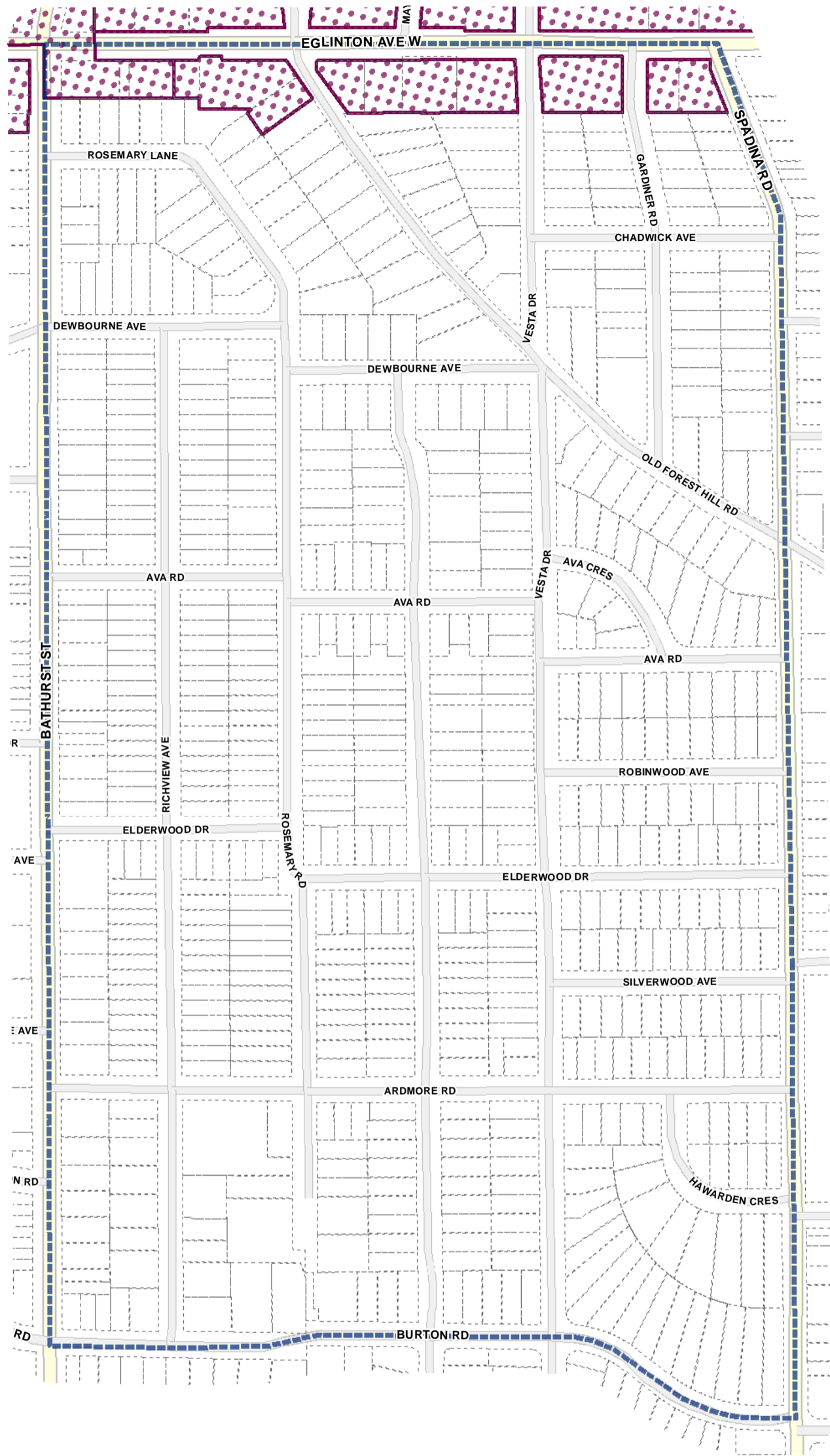
**Policy Areas**

- Area 1
- Area 2
- Area 3
- Area 4
- Map Sheet Boundary
- Properties
- Railway
- Hydro Line



1:4,000











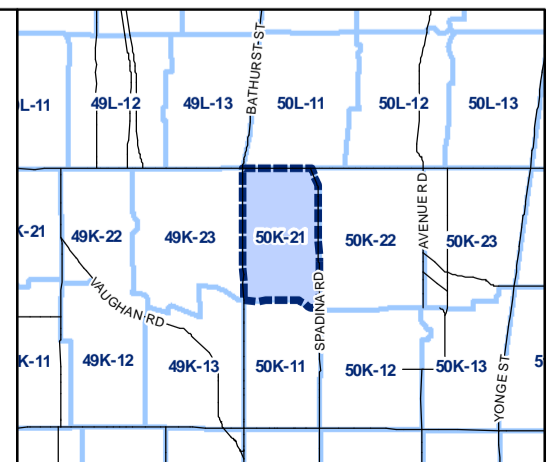
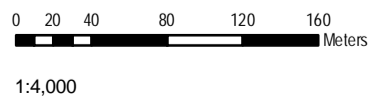


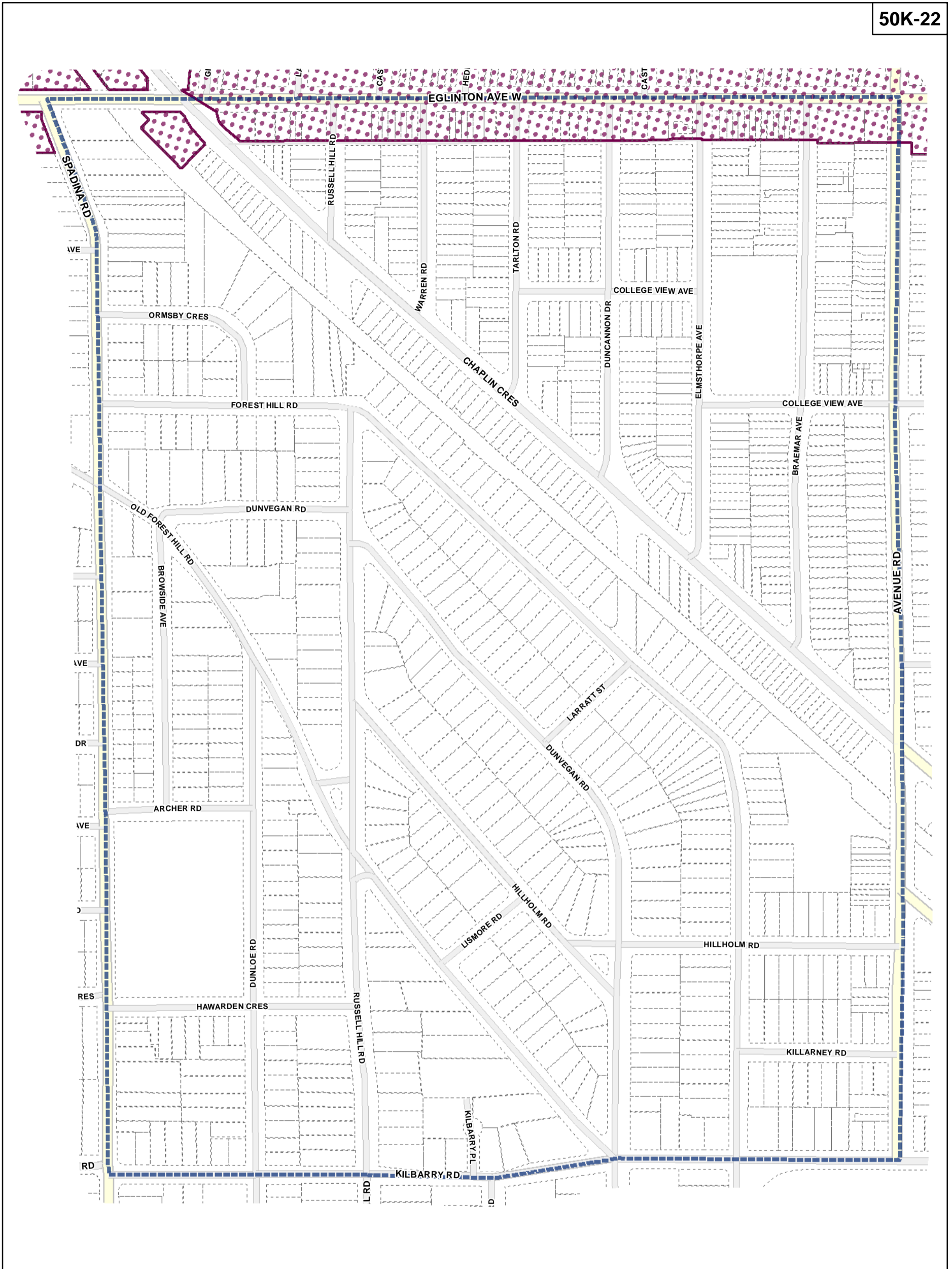
**Policy Area Overlay Map**

April 21, 2010  
Planning & Growth Management  
Committee Meeting

**Policy Areas**

-  Area 1
-  Area 2
-  Area 3
-  Area 4
-  Map Sheet Boundary
-  Properties
-  Railway
-  Hydro Line



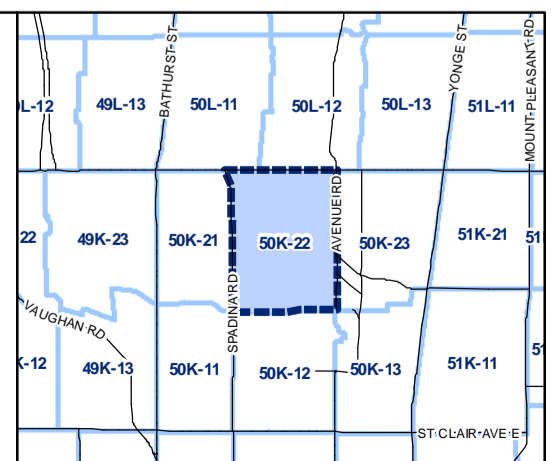
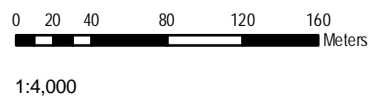


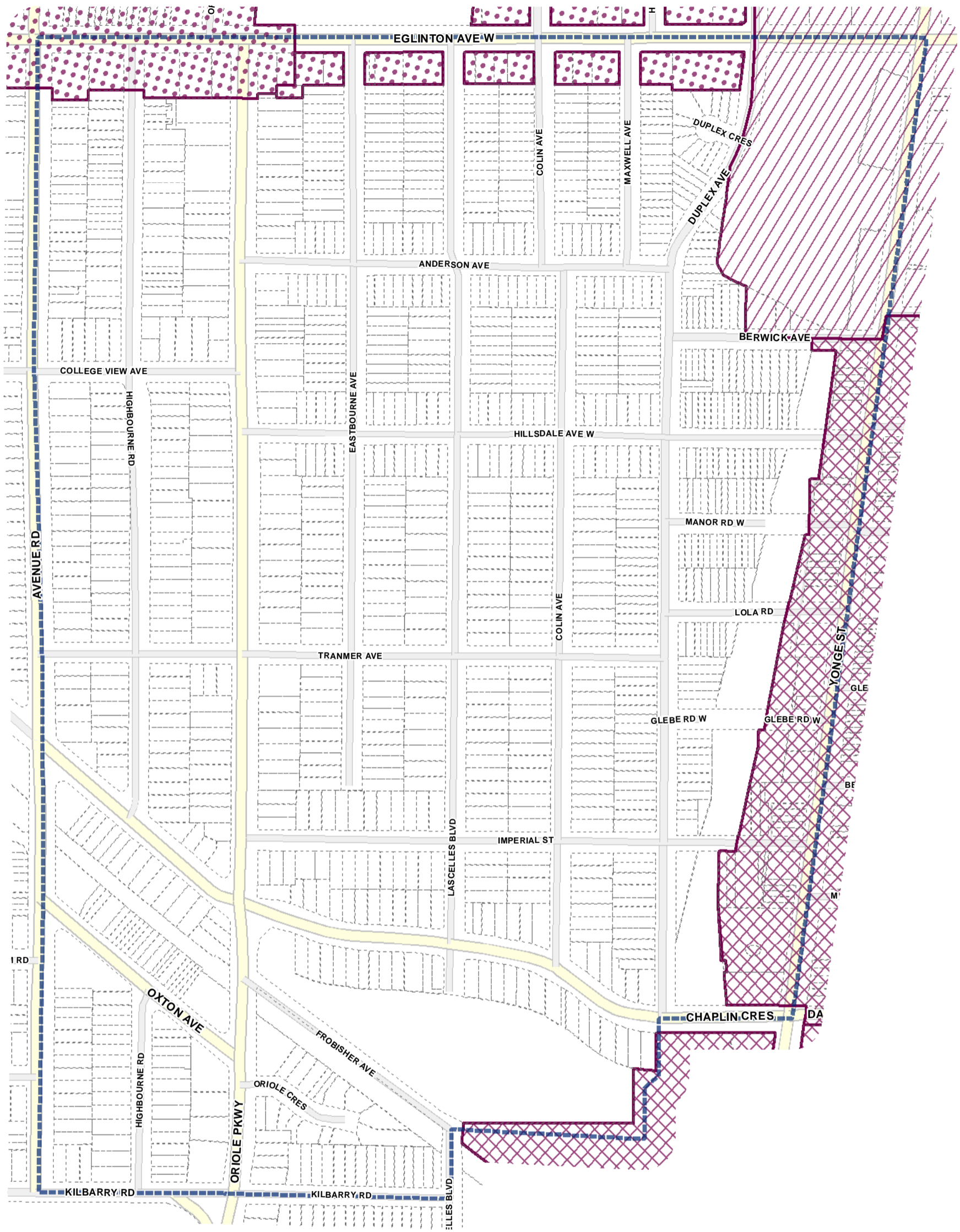
**Policy Area Overlay Map**

April 21, 2010  
Planning & Growth Management  
Committee Meeting

**Policy Areas**

- Area 1
- Area 2
- Area 3
- Area 4
- Map Sheet Boundary
- Properties
- Railway
- Hydro Line





**Toronto City Planning**  
 Zoning Bylaw Map Book Series

**Policy Area Overlay Map**

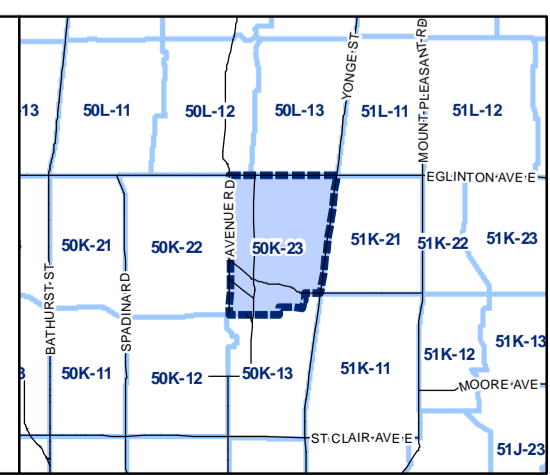
April 21, 2010  
 Planning & Growth Management  
 Committee Meeting

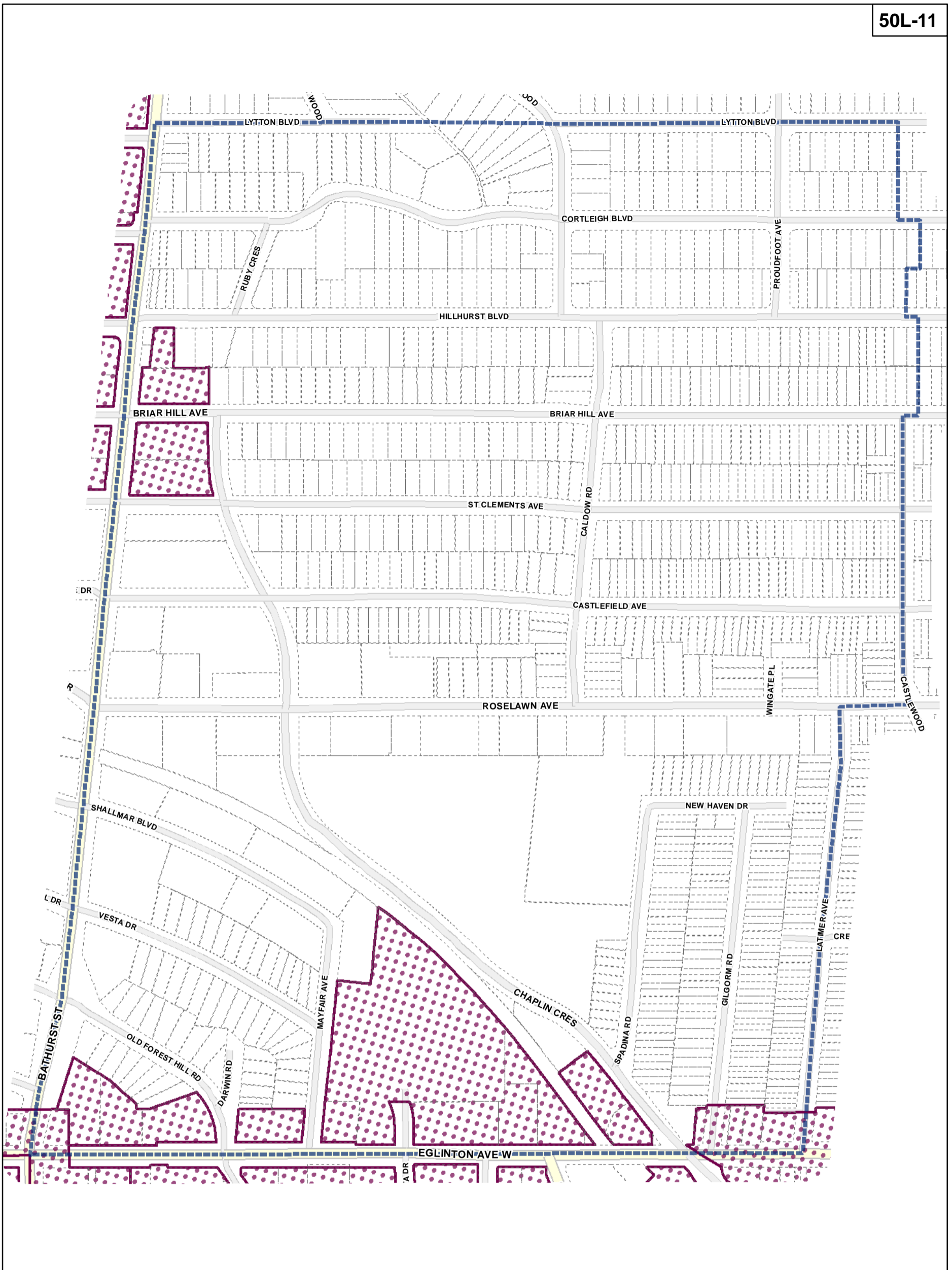
**Policy Areas**

- Area 1
- Area 2
- Area 3
- Area 4
- Map Sheet Boundary
- Properties
- Railway
- Hydro Line

0 20 40 80 120 160 Meters

1:4,000














**Policy Area Overlay Map**

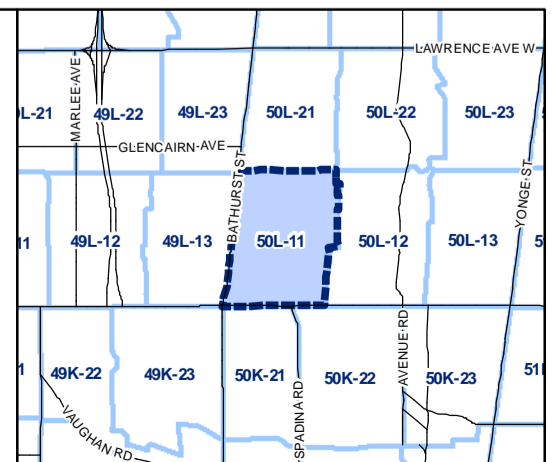
April 21, 2010  
Planning & Growth Management  
Committee Meeting

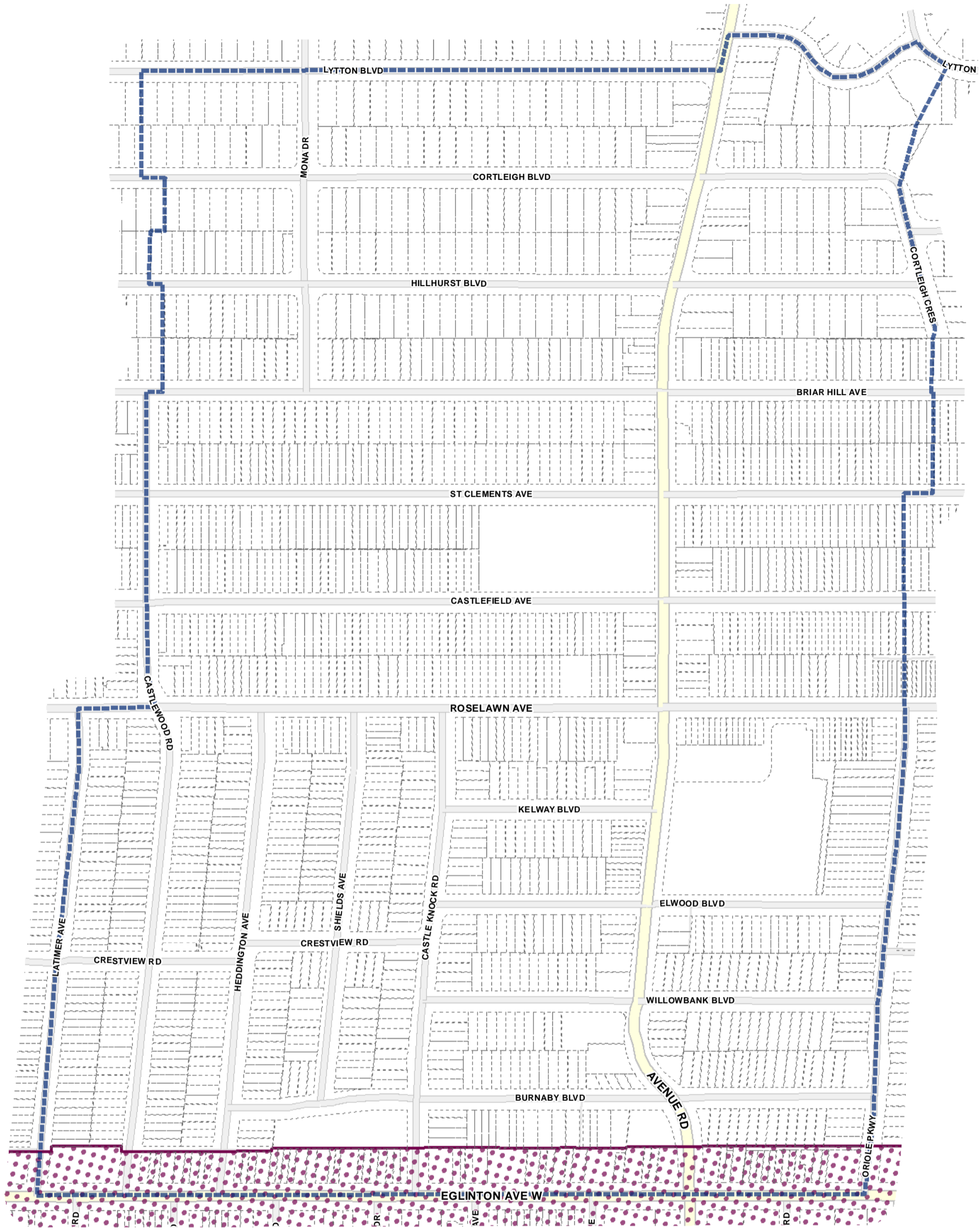
**Policy Areas**

-  Area 1
-  Area 2
-  Area 3
-  Area 4
-  Map Sheet Boundary
-  Properties
-  Railway
-  Hydro Line



1:4,000











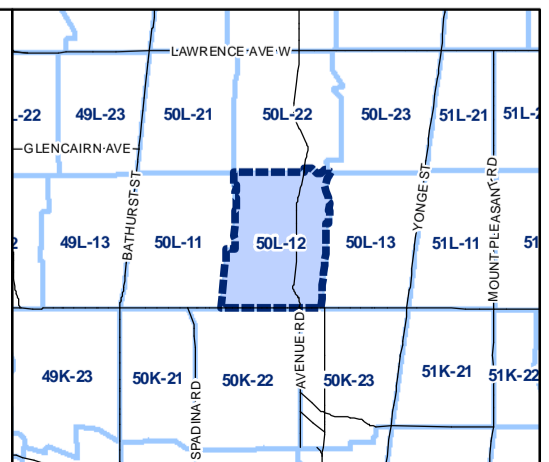
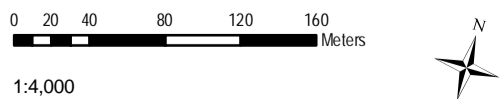


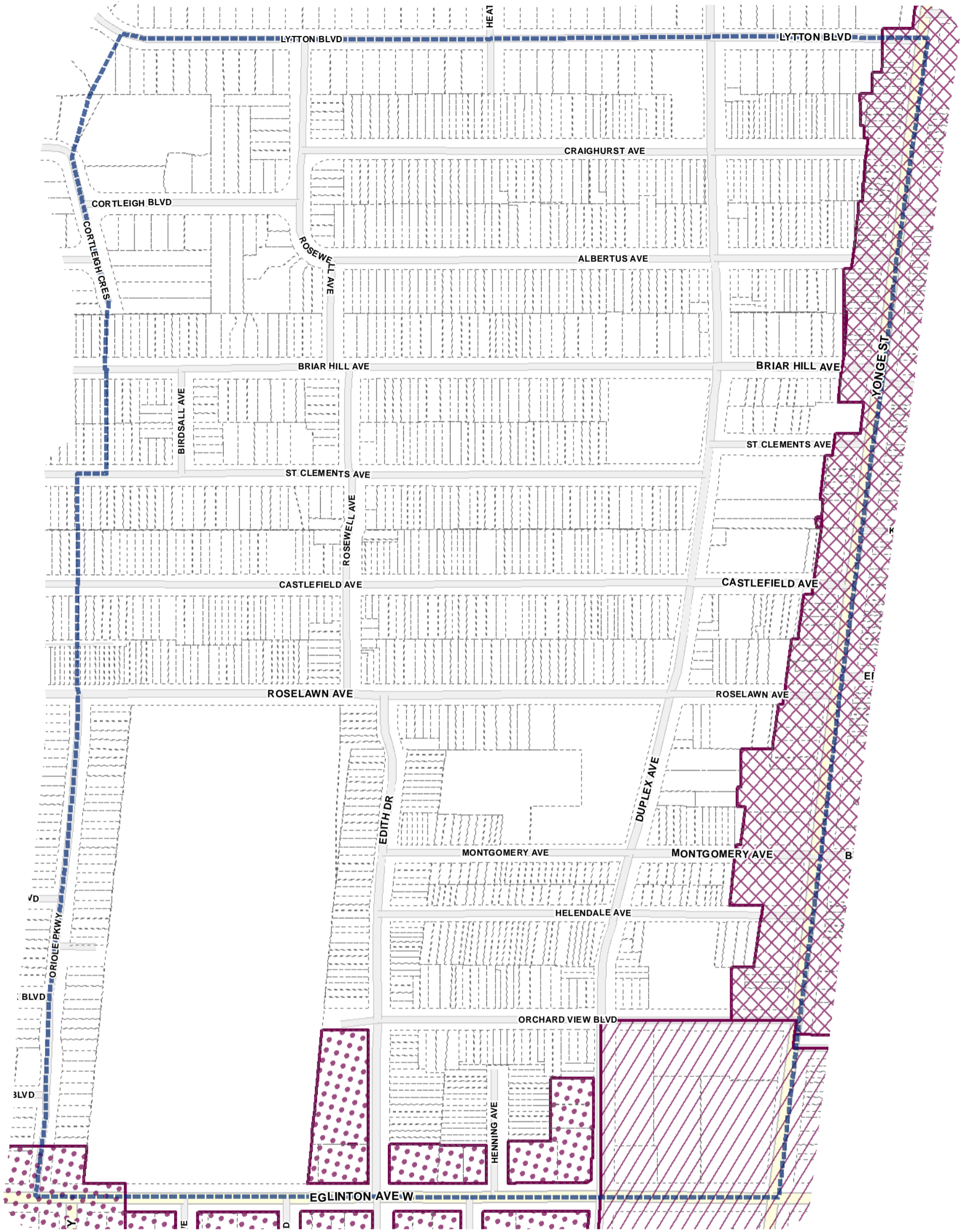
**Policy Area Overlay Map**

April 21, 2010  
Planning & Growth Management  
Committee Meeting

**Policy Areas**

-  Area 1
-  Area 2
-  Area 3
-  Area 4
-  Map Sheet Boundary
-  Properties
-  Railway
-  Hydro Line











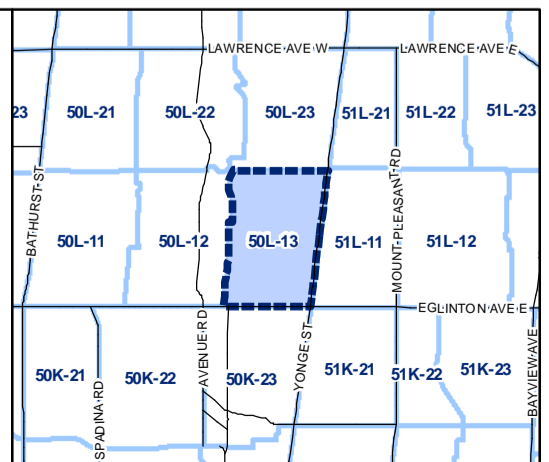
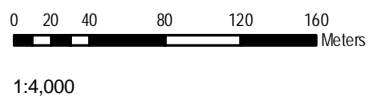


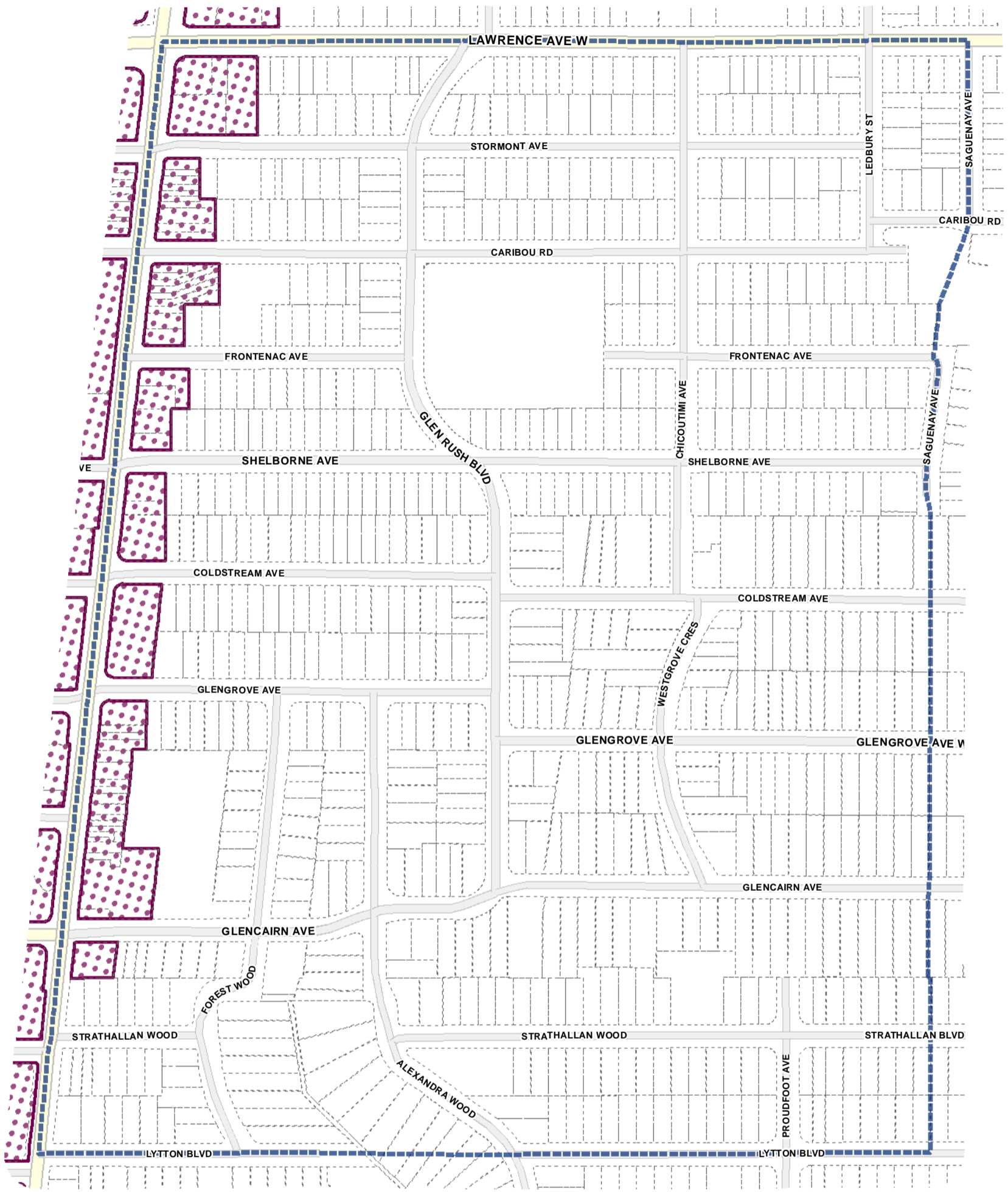
**Policy Area Overlay Map**

April 21, 2010  
Planning & Growth Management  
Committee Meeting

**Policy Areas**

-  Area 1
-  Area 2
-  Area 3
-  Area 4
-  Map Sheet Boundary
-  Properties
-  Railway
-  Hydro Line






**Policy Area Overlay Map**

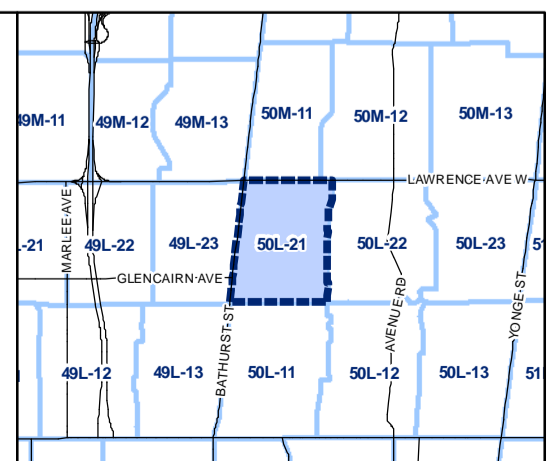
April 21, 2010  
Planning & Growth Management  
Committee Meeting

**Policy Areas**

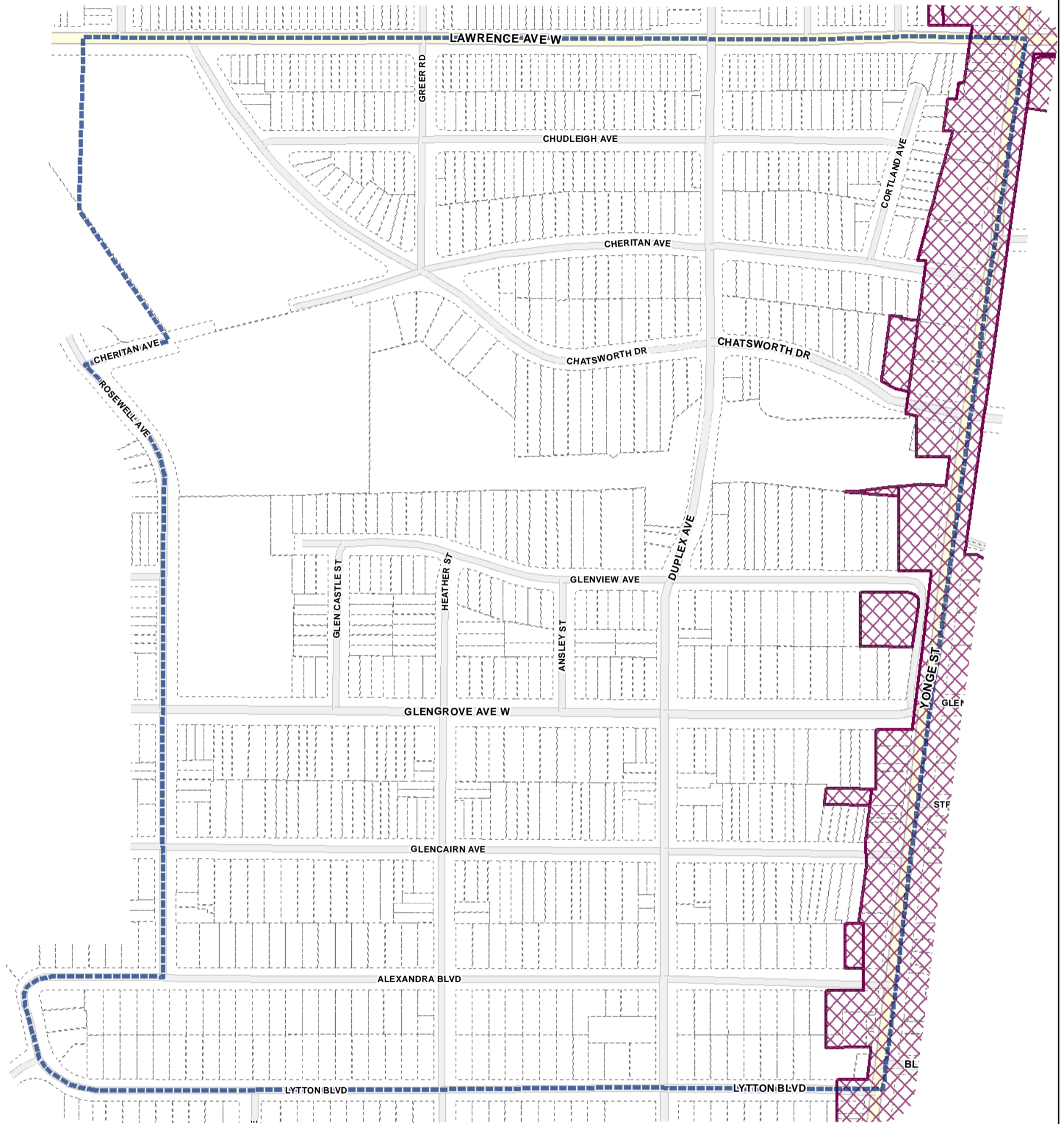
- Area 1
- Area 2
- Area 3
- Area 4
- Map Sheet Boundary
- Properties
- Railway
- Hydro Line



1:4,000











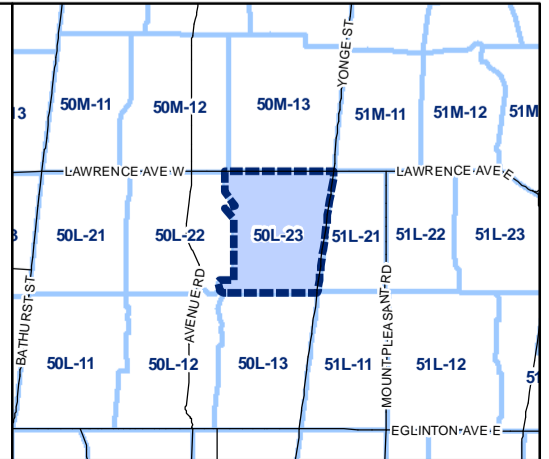
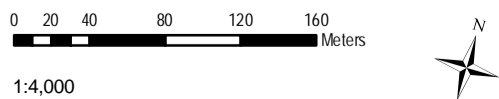




**Policy Area Overlay Map**

April 21, 2010  
Planning & Growth Management  
Committee Meeting

- Policy Areas**
-  Area 1
  -  Area 2
  -  Area 3
  -  Area 4
  -  Map Sheet Boundary
  -  Properties
  -  Railway
  -  Hydro Line














**Policy Area Overlay Map**

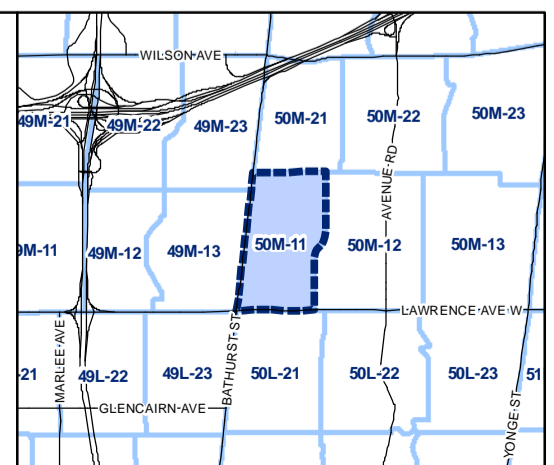
April 21, 2010  
Planning & Growth Management  
Committee Meeting

**Policy Areas**

-  Area 1
-  Area 2
-  Area 3
-  Area 4
-  Map Sheet Boundary
-  Properties
-  Railway
-  Hydro Line



1:4,000











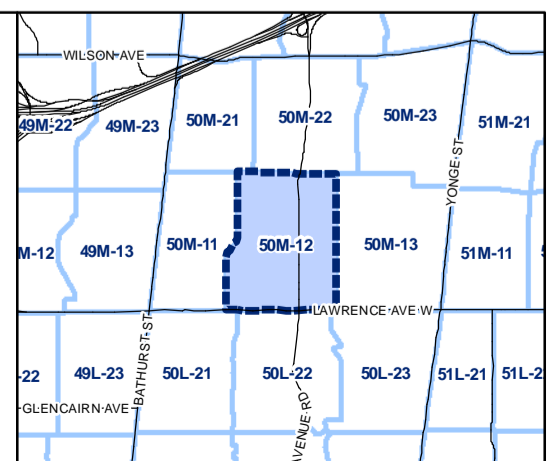
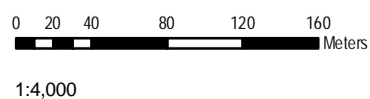


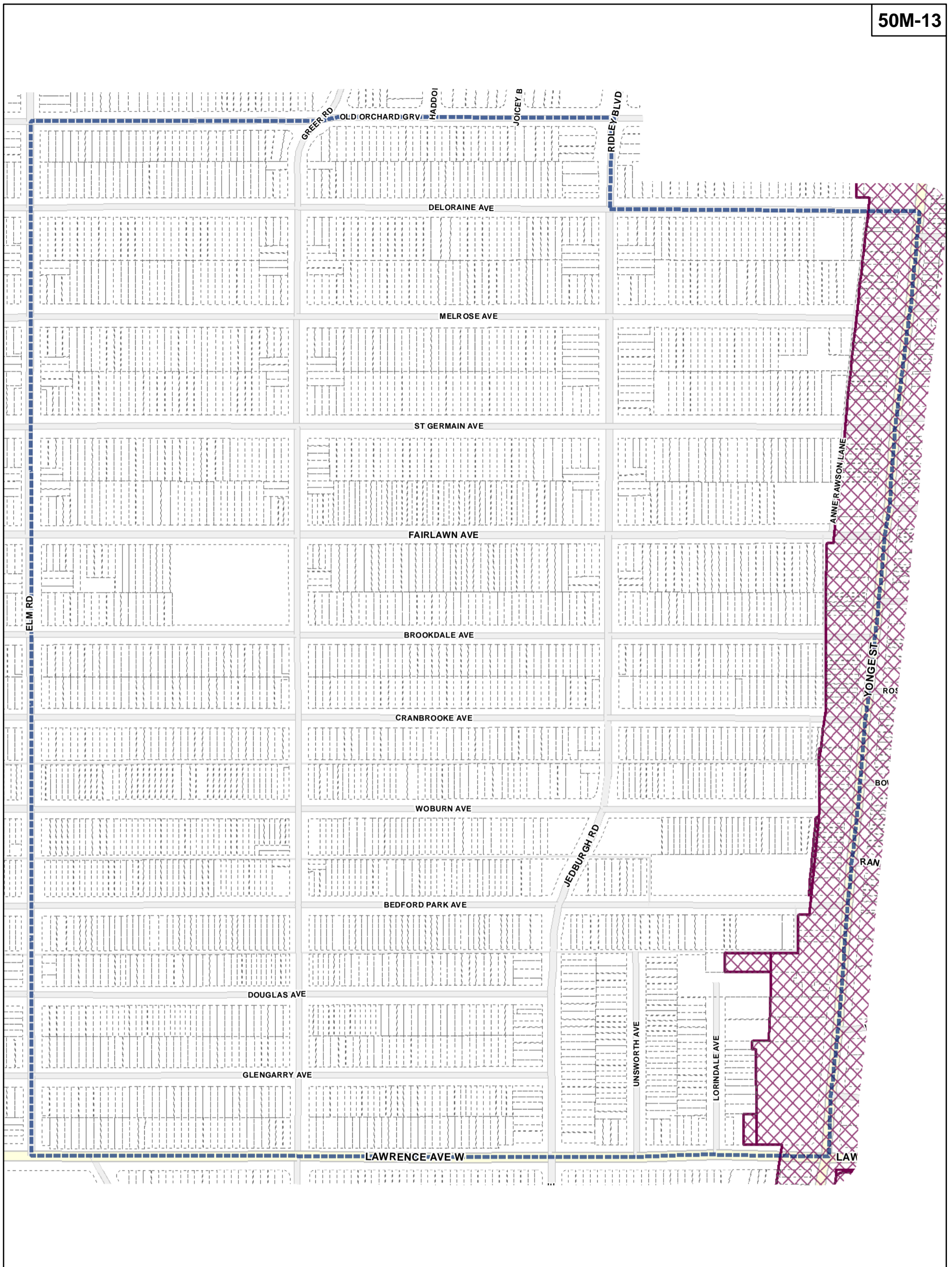
**Policy Area Overlay Map**

April 21, 2010  
Planning & Growth Management  
Committee Meeting

**Policy Areas**

-  Area 1
-  Area 2
-  Area 3
-  Area 4
-  Map Sheet Boundary
-  Properties
-  Railway
-  Hydro Line














**Policy Area Overlay Map**

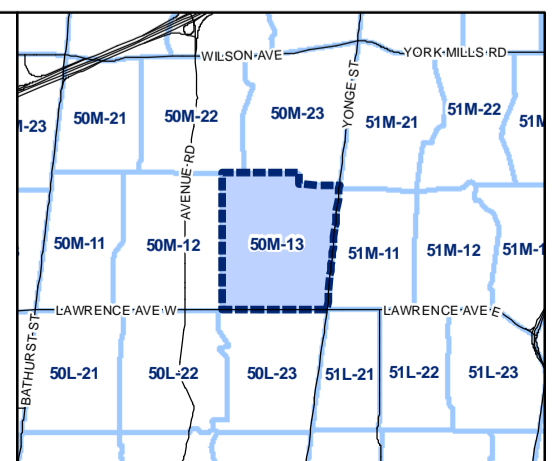
April 21, 2010  
Planning & Growth Management  
Committee Meeting

**Policy Areas**

-  Area 1
-  Area 2
-  Area 3
-  Area 4
-  Map Sheet Boundary
-  Properties
-  Railway
-  Hydro Line



1:4,000






**Policy Area Overlay Map**

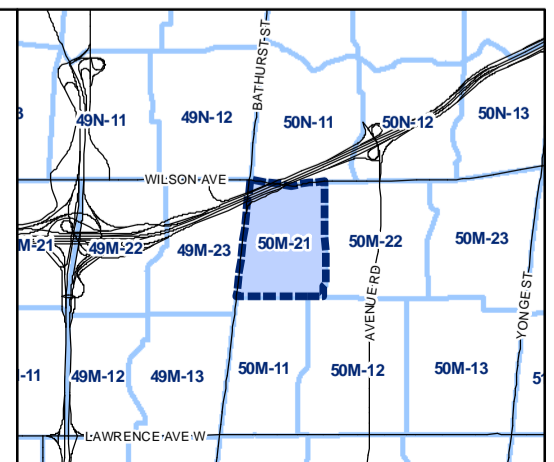
April 21, 2010  
Planning & Growth Management  
Committee Meeting

**Policy Areas**

- Area 1
- Area 2
- Area 3
- Area 4
- Map Sheet Boundary
- Properties
- Railway
- Hydro Line



1:4,000






**Policy Area Overlay Map**

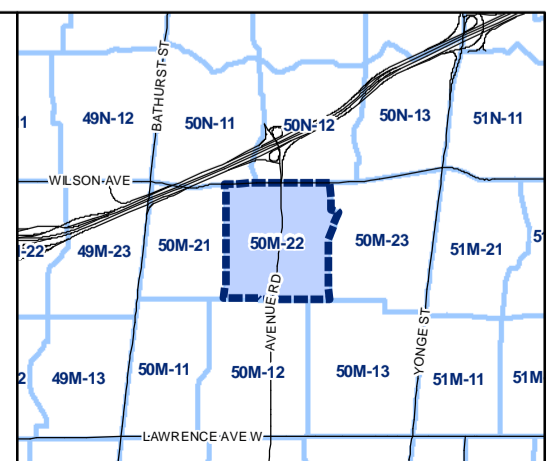
April 21, 2010  
Planning & Growth Management  
Committee Meeting

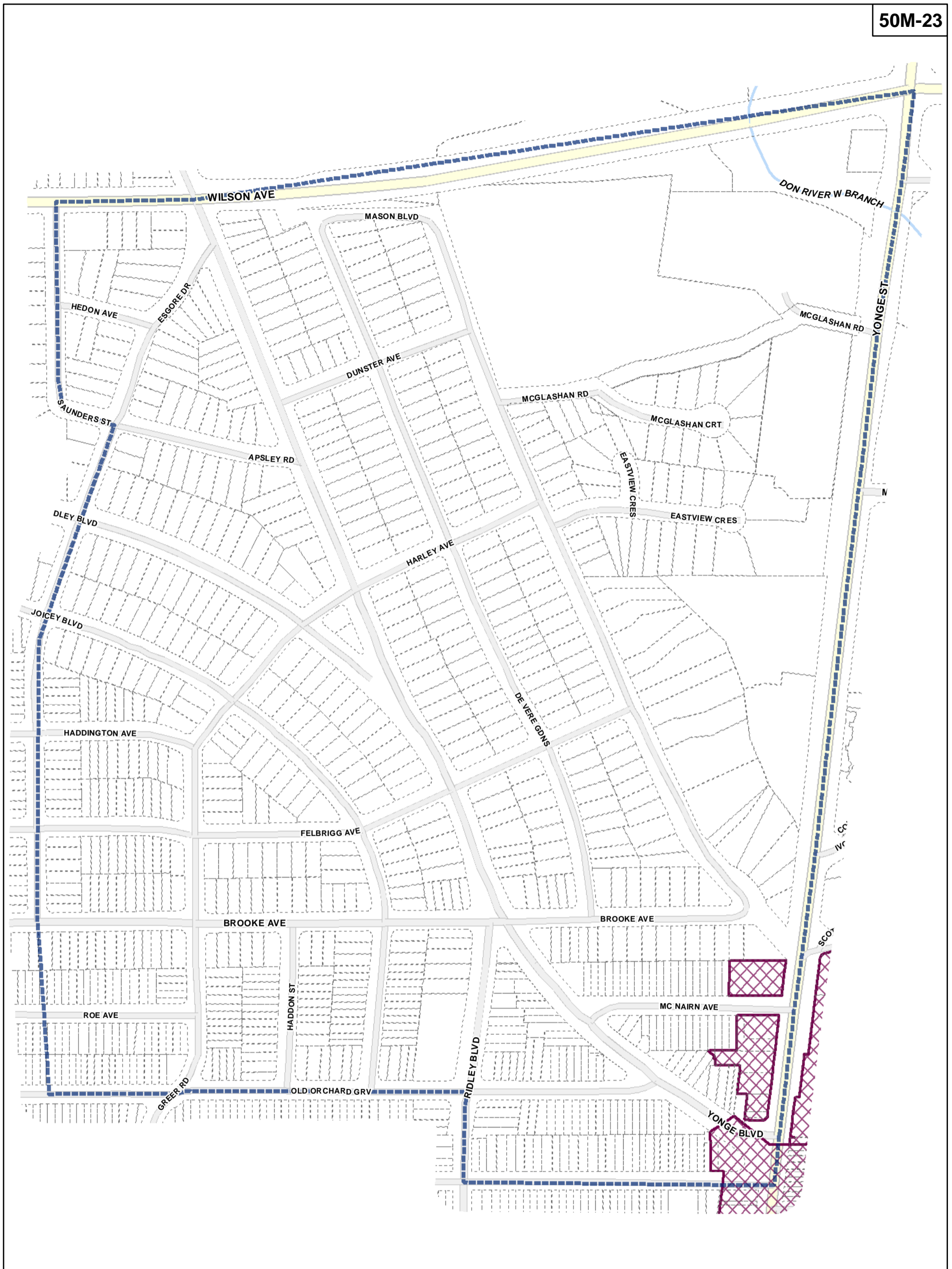
**Policy Areas**

- Area 1
- Area 2
- Area 3
- Area 4
- Map Sheet Boundary
- Properties
- Railway
- Hydro Line



1:4,000



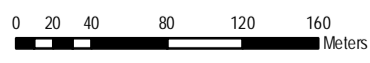


**Policy Area Overlay Map**

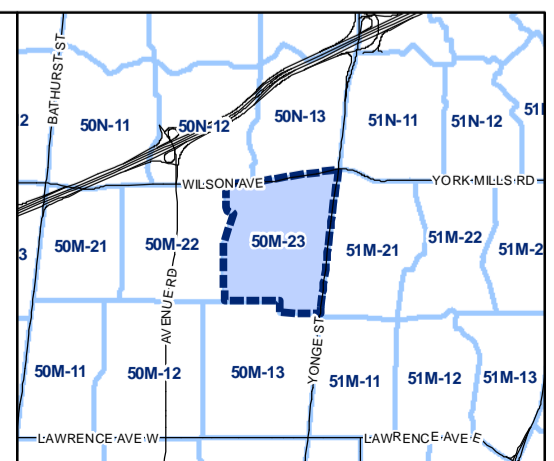
April 21, 2010  
Planning & Growth Management  
Committee Meeting

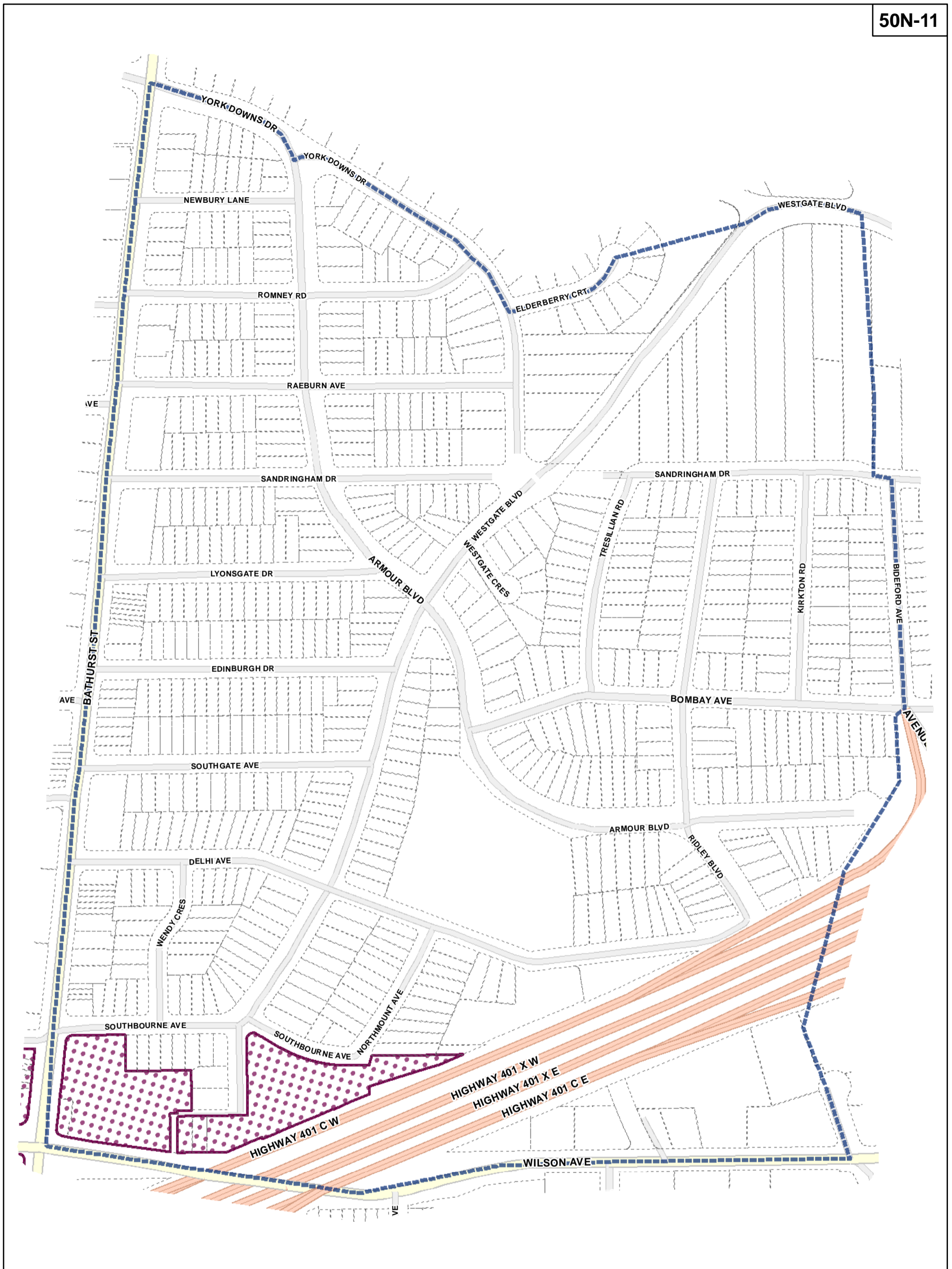
**Policy Areas**

- Area 1
- Area 2
- Area 3
- Area 4
- Map Sheet Boundary
- Properties
- Railway
- Hydro Line



1:4,000





**Toronto City Planning**  
Zoning Bylaw Map Book Series

**Policy Area Overlay Map**

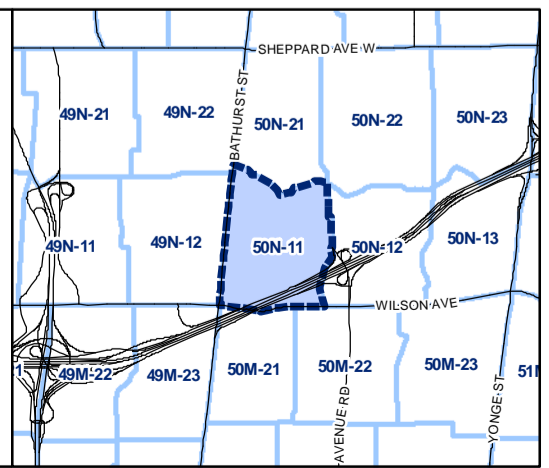
April 21, 2010  
Planning & Growth Management  
Committee Meeting

**Policy Areas**

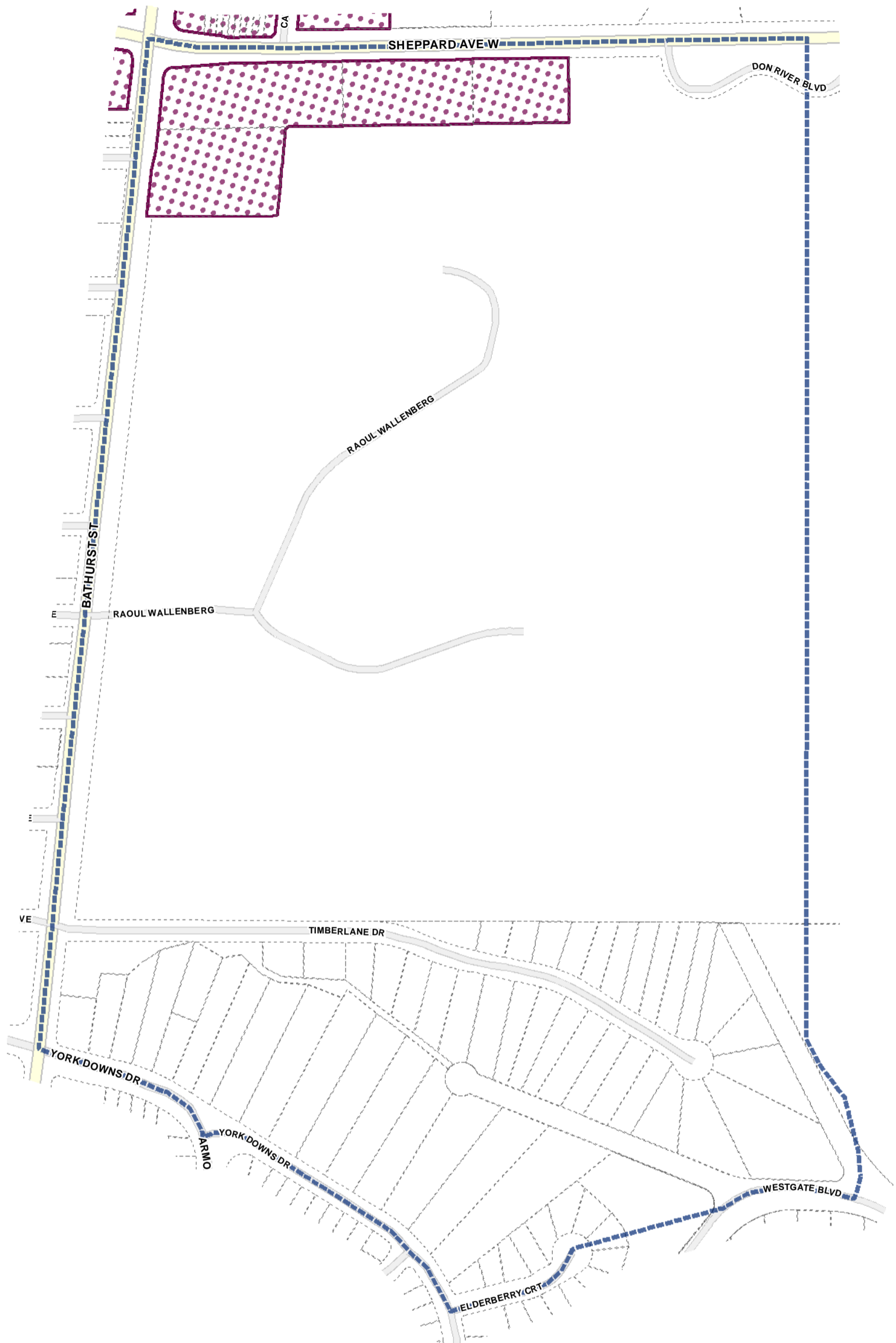
- Area 1
- Area 2
- Area 3
- Area 4
- Map Sheet Boundary
- Properties
- Railway
- Hydro Line

0 20 40 80 120 160 Meters

1:4,000
















**Policy Area Overlay Map**

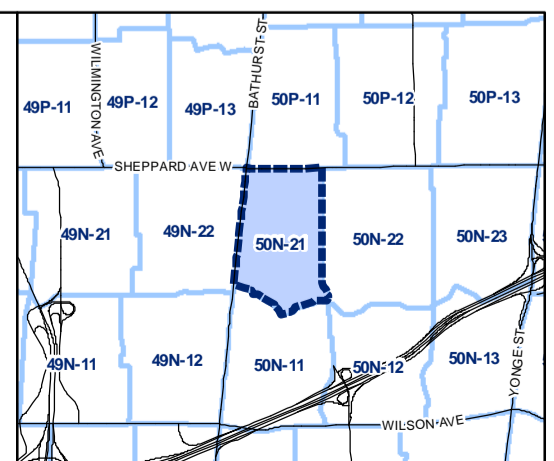
**April 21, 2010**  
**Planning & Growth Management**  
**Committee Meeting**

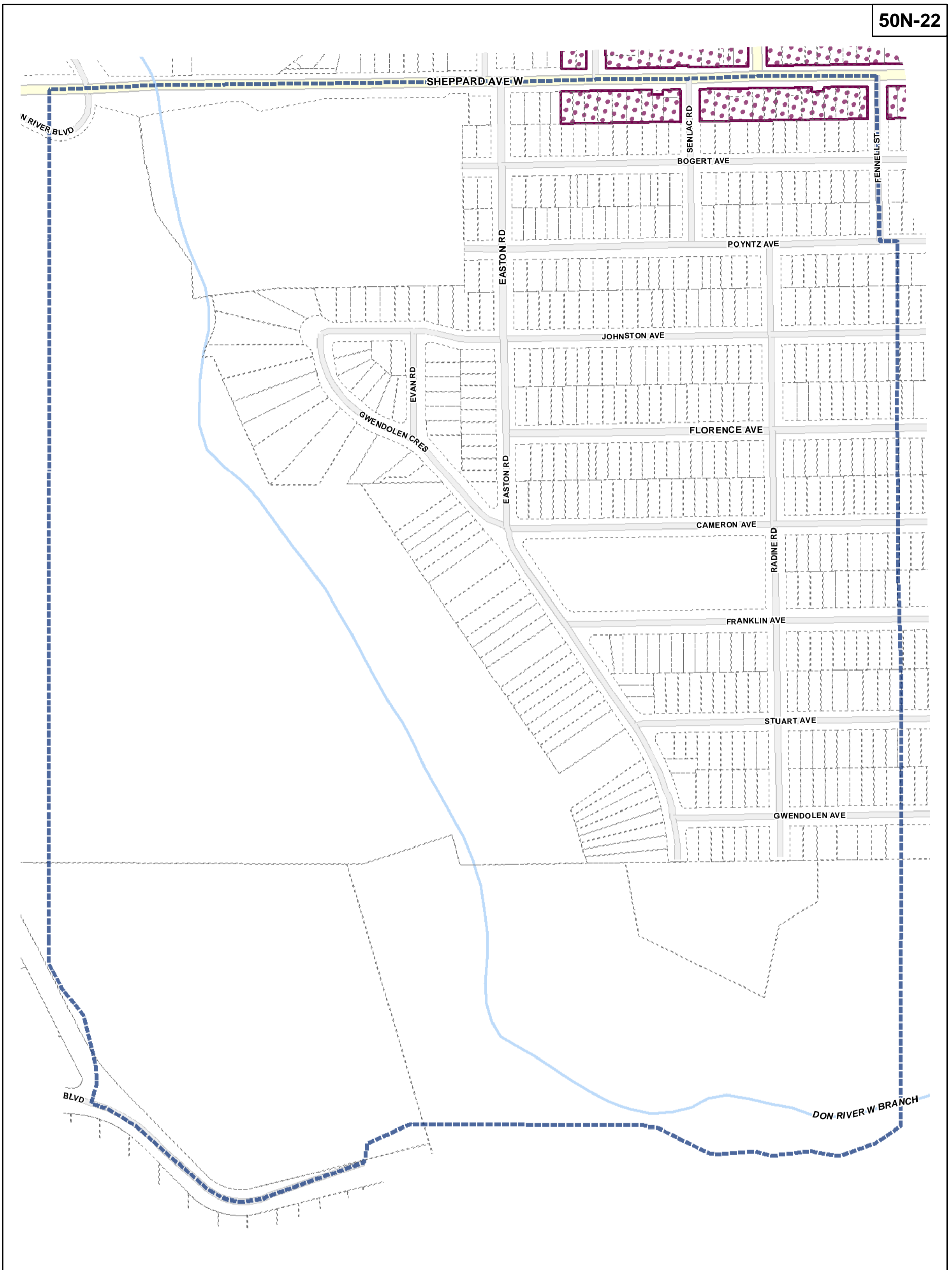
**Policy Areas**

-  Area 1
-  Area 2
-  Area 3
-  Area 4
-  Map Sheet Boundary
-  Properties
-  Railway
-  Hydro Line



1:4,000






**Policy Area Overlay Map**

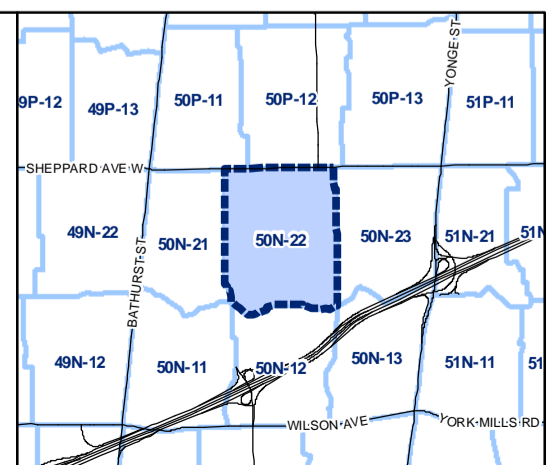
April 21, 2010  
Planning & Growth Management  
Committee Meeting

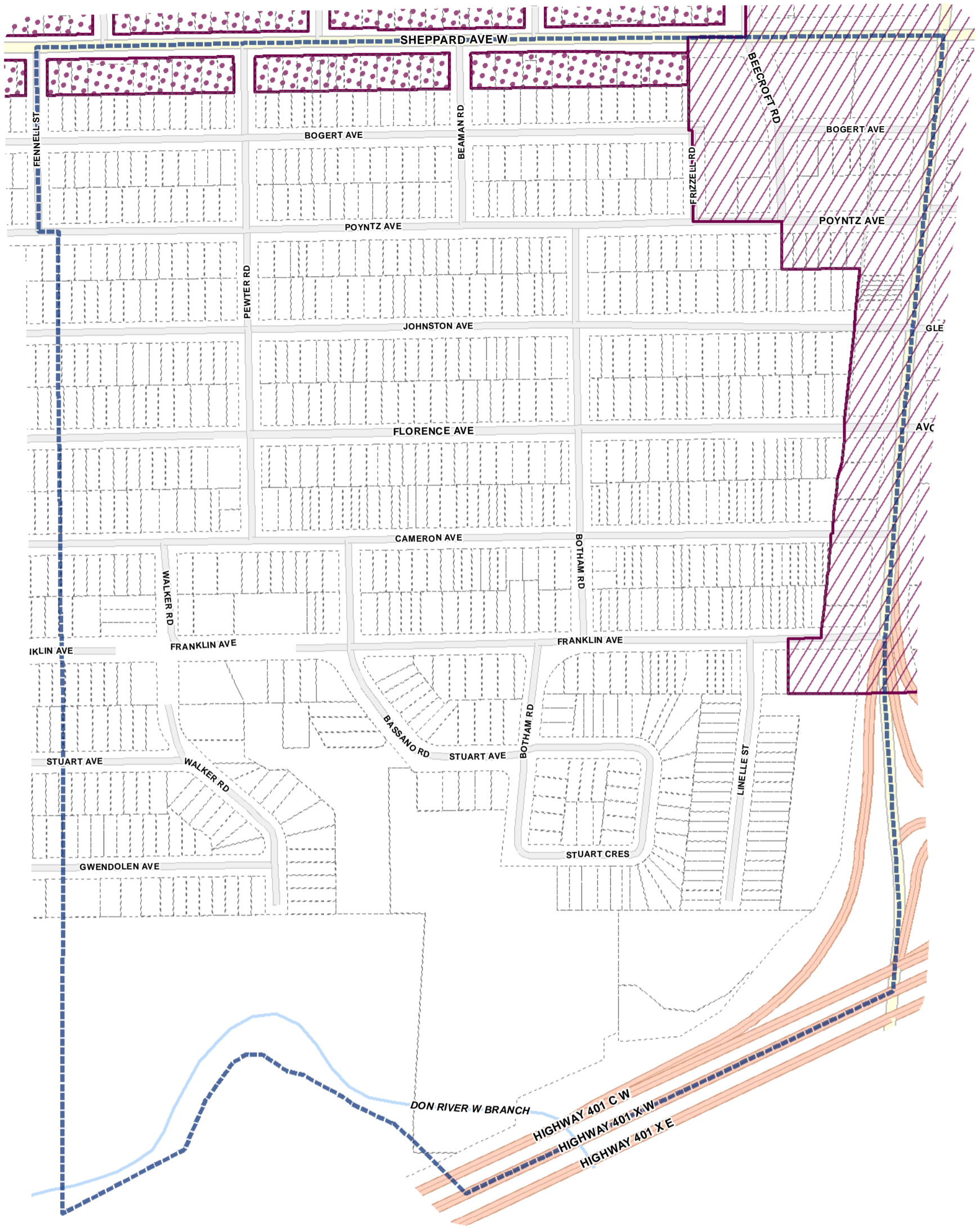
**Policy Areas**

- Area 1
- Area 2
- Area 3
- Area 4
- Map Sheet Boundary
- Properties
- Railway
- Hydro Line



1:4,000











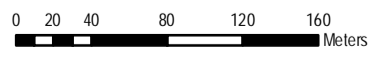


**Policy Area Overlay Map**

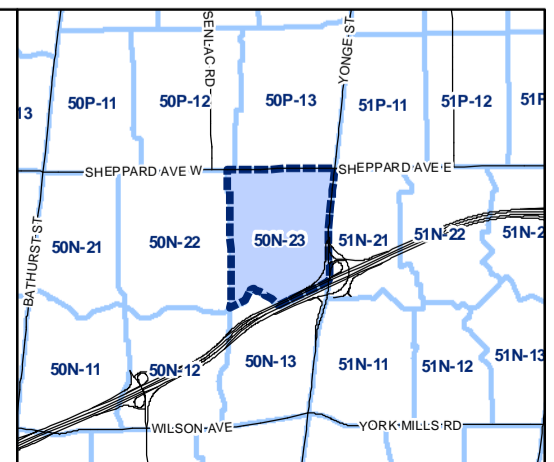
April 21, 2010  
Planning & Growth Management  
Committee Meeting

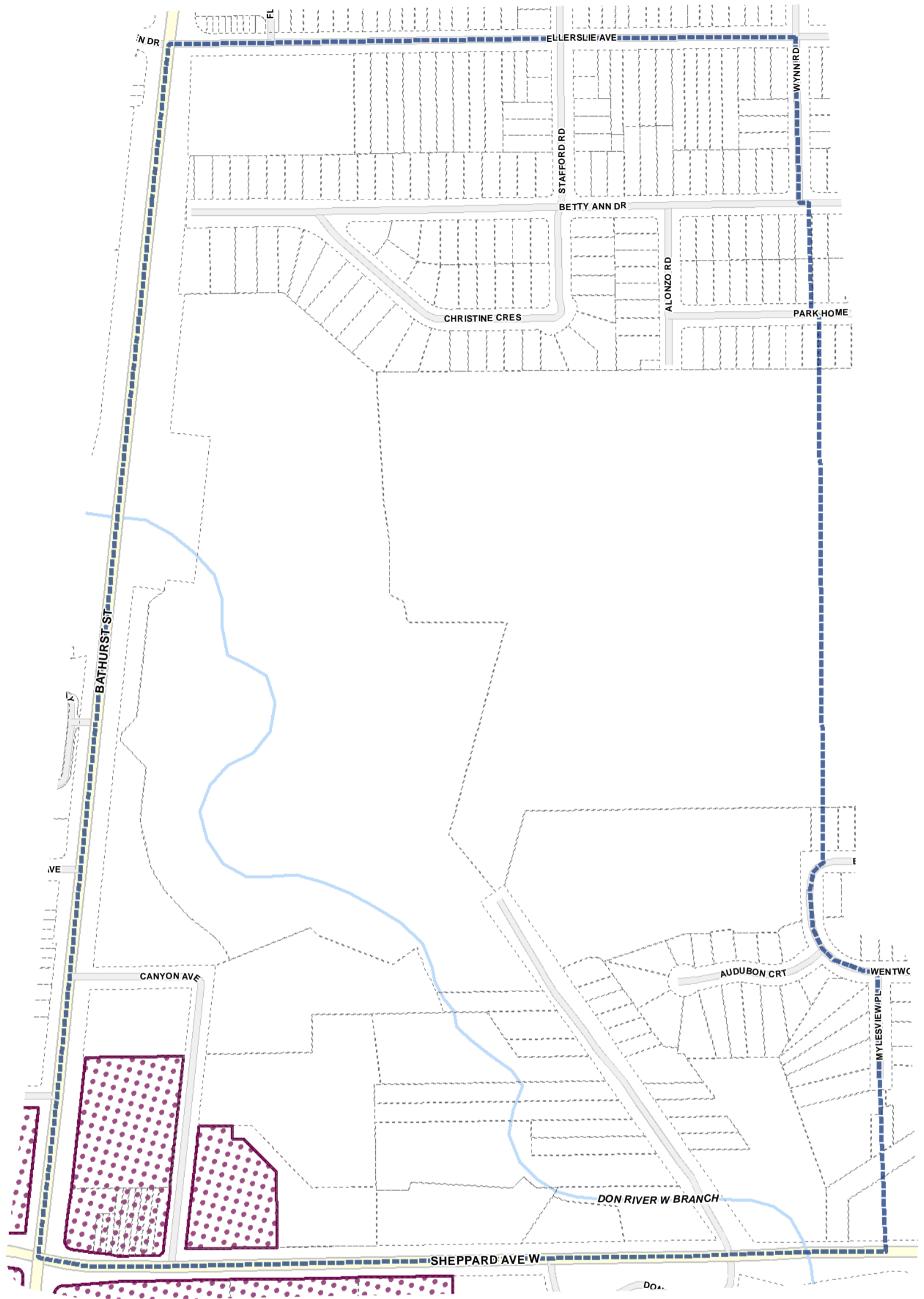
**Policy Areas**

-  Area 1
-  Area 2
-  Area 3
-  Area 4
-  Map Sheet Boundary
-  Properties
-  Railway
-  Hydro Line



1:4,000





**Toronto City Planning**  
 Zoning Bylaw Map Book Series

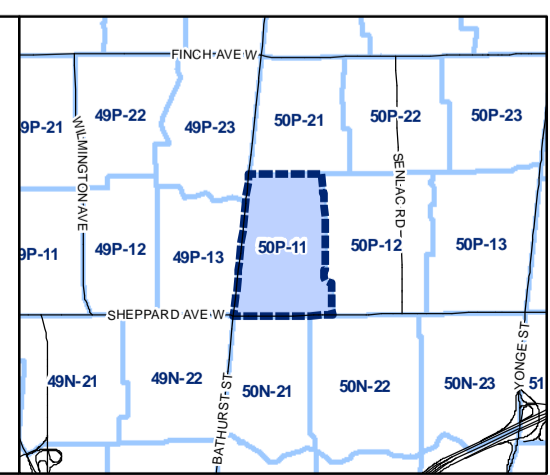
**Policy Area Overlay Map**

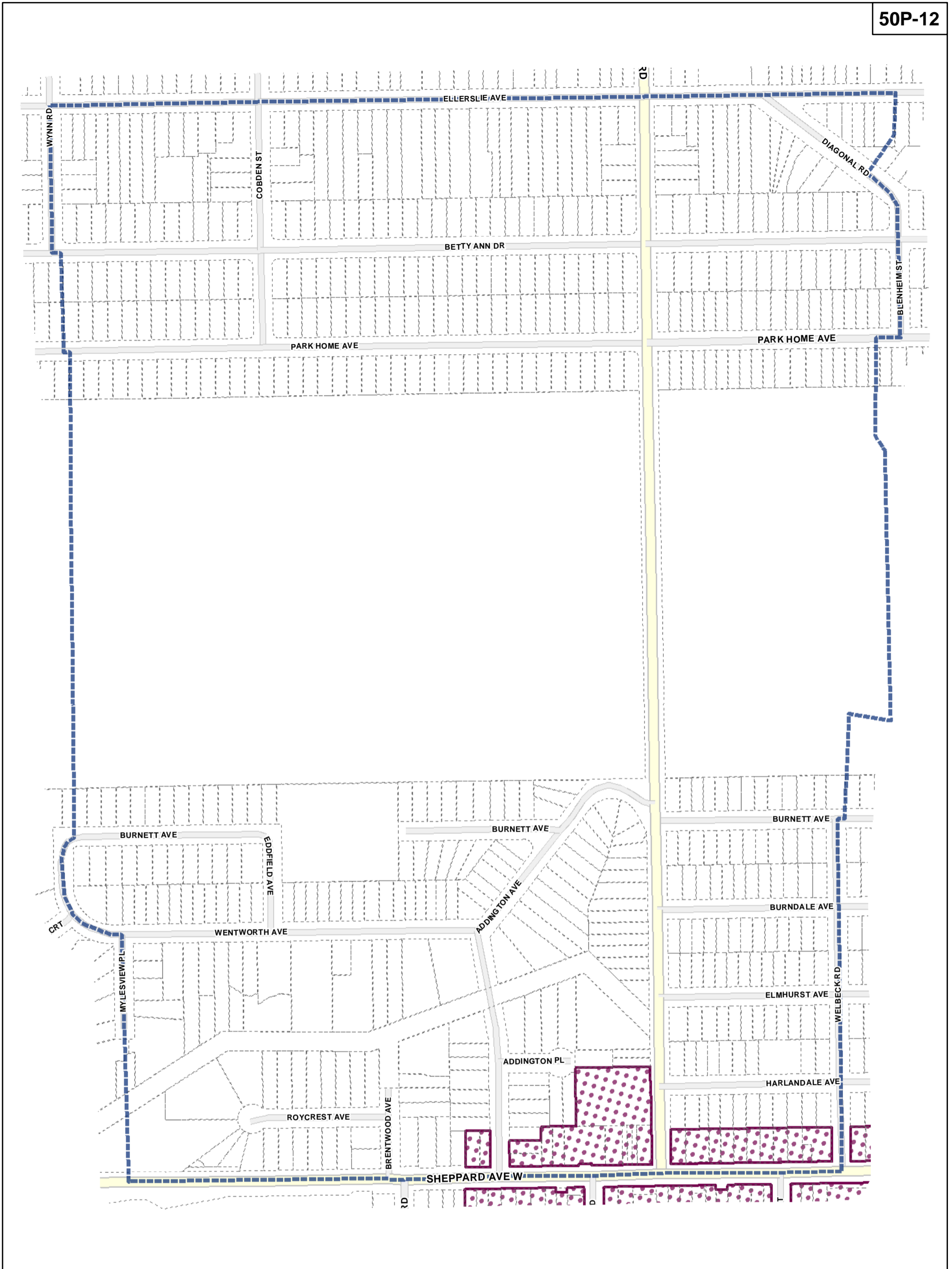
April 21, 2010  
 Planning & Growth Management  
 Committee Meeting

**Policy Areas**

- Area 1
- Area 2
- Area 3
- Area 4
- Map Sheet Boundary
- Properties
- Railway
- Hydro Line

0 20 40 80 120 160 Meters  
 1:4,000





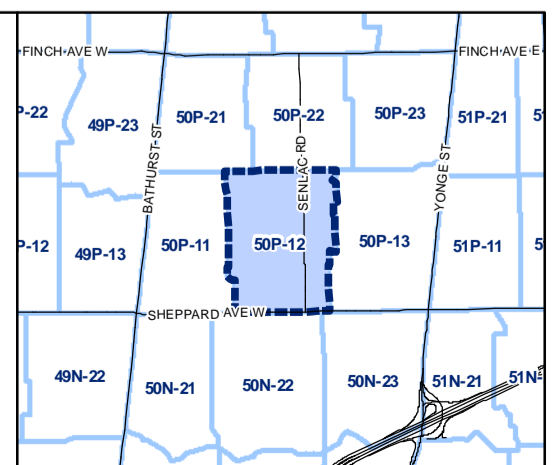
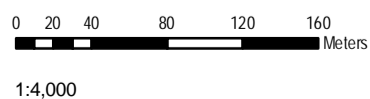
**Policy Area Overlay Map**

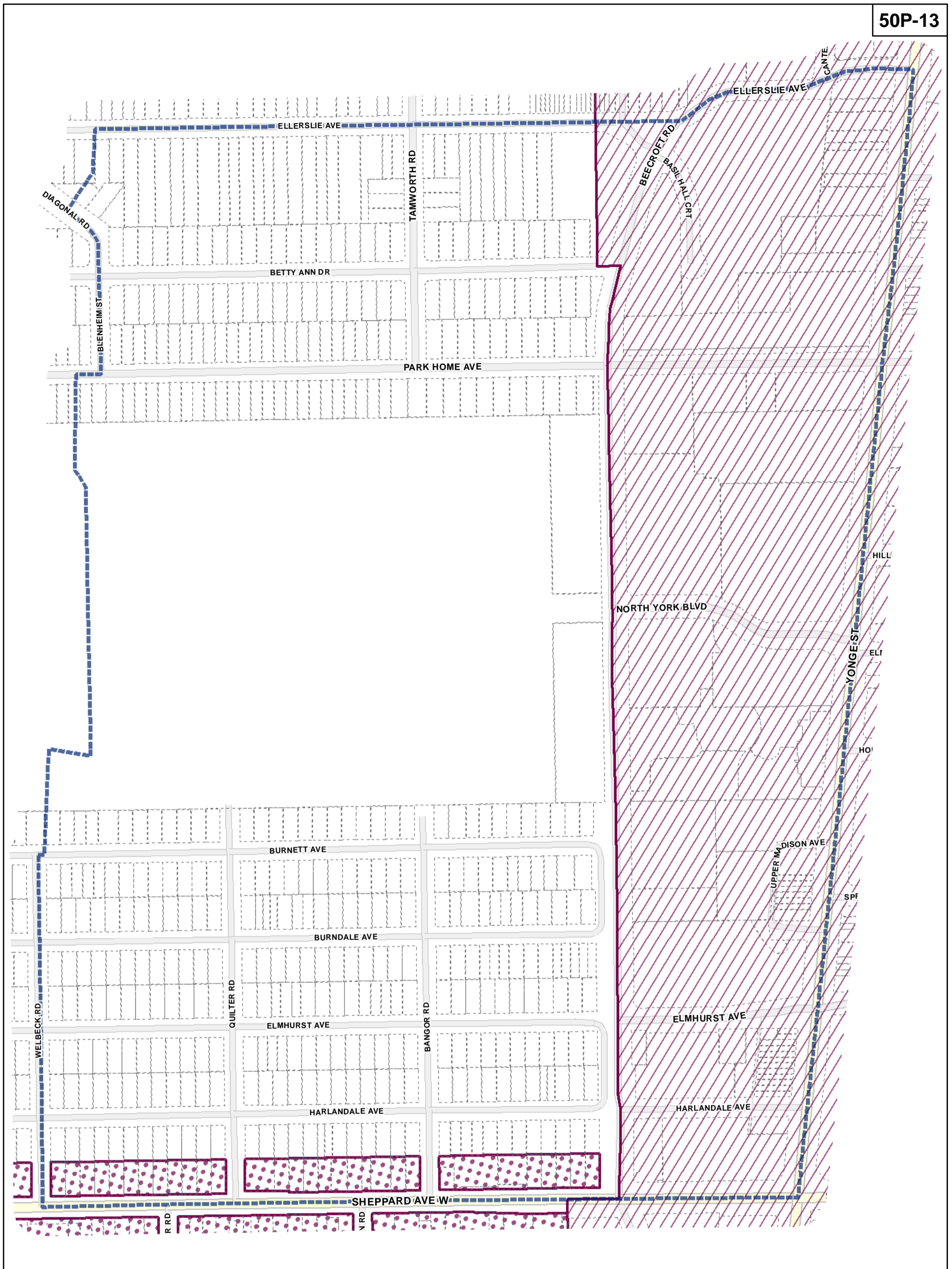
April 21, 2010  
Planning & Growth Management  
Committee Meeting

**Policy Areas**

- Area 1
- Area 2
- Area 3
- Area 4

- Map Sheet Boundary
- Properties
- Railway
- Hydro Line



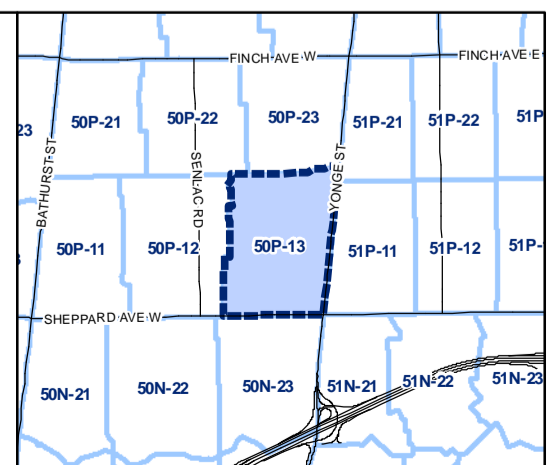
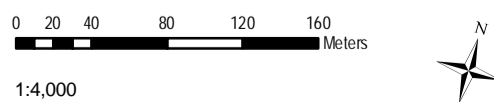


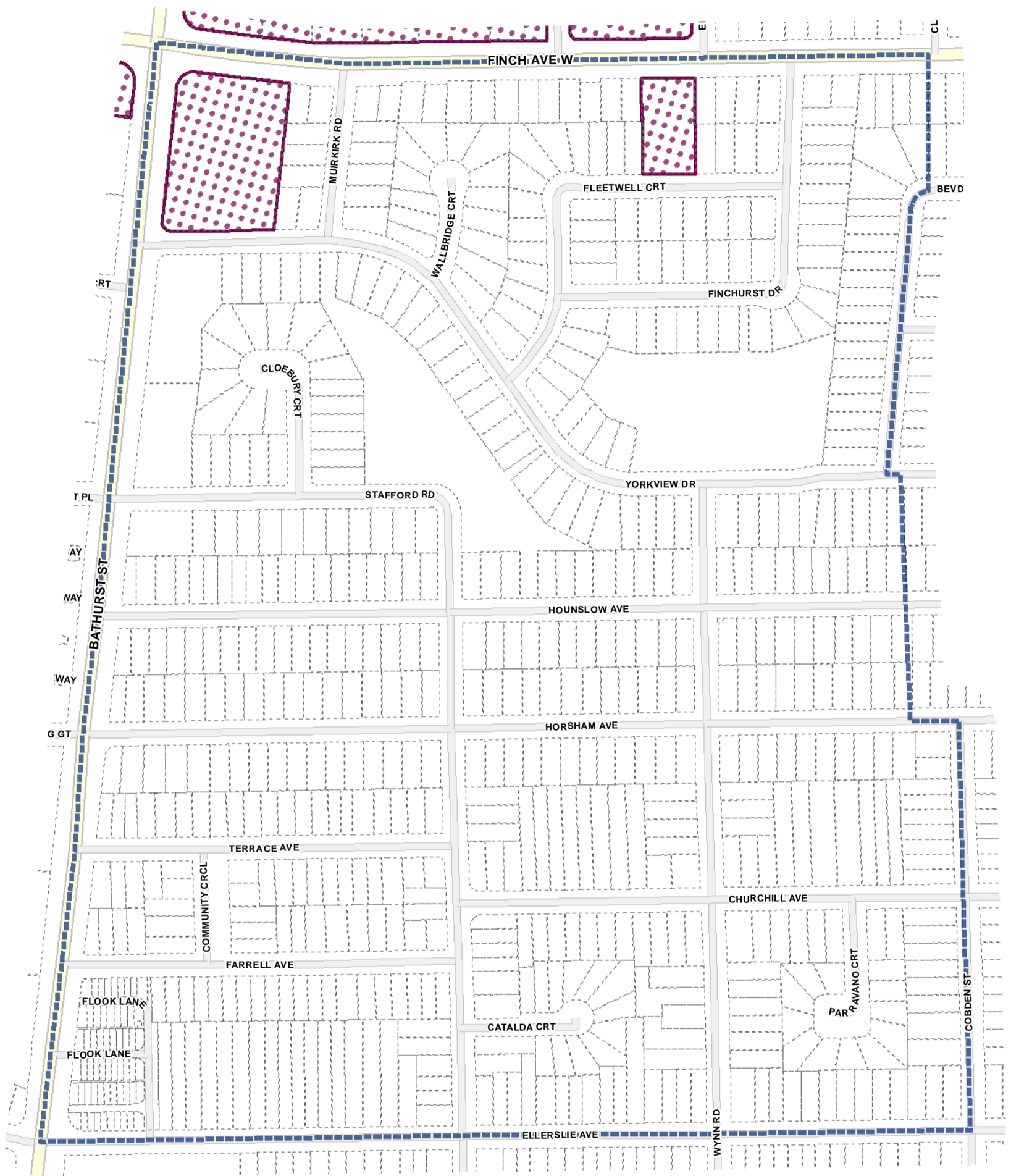
**Policy Area Overlay Map**

April 21, 2010  
Planning & Growth Management  
Committee Meeting

**Policy Areas**

- Area 1
- Area 2
- Area 3
- Area 4
- Map Sheet Boundary
- Properties
- Railway
- Hydro Line














**Policy Area Overlay Map**

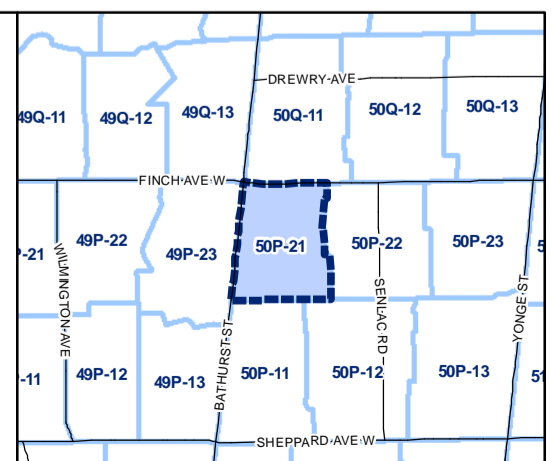
April 21, 2010  
Planning & Growth Management  
Committee Meeting

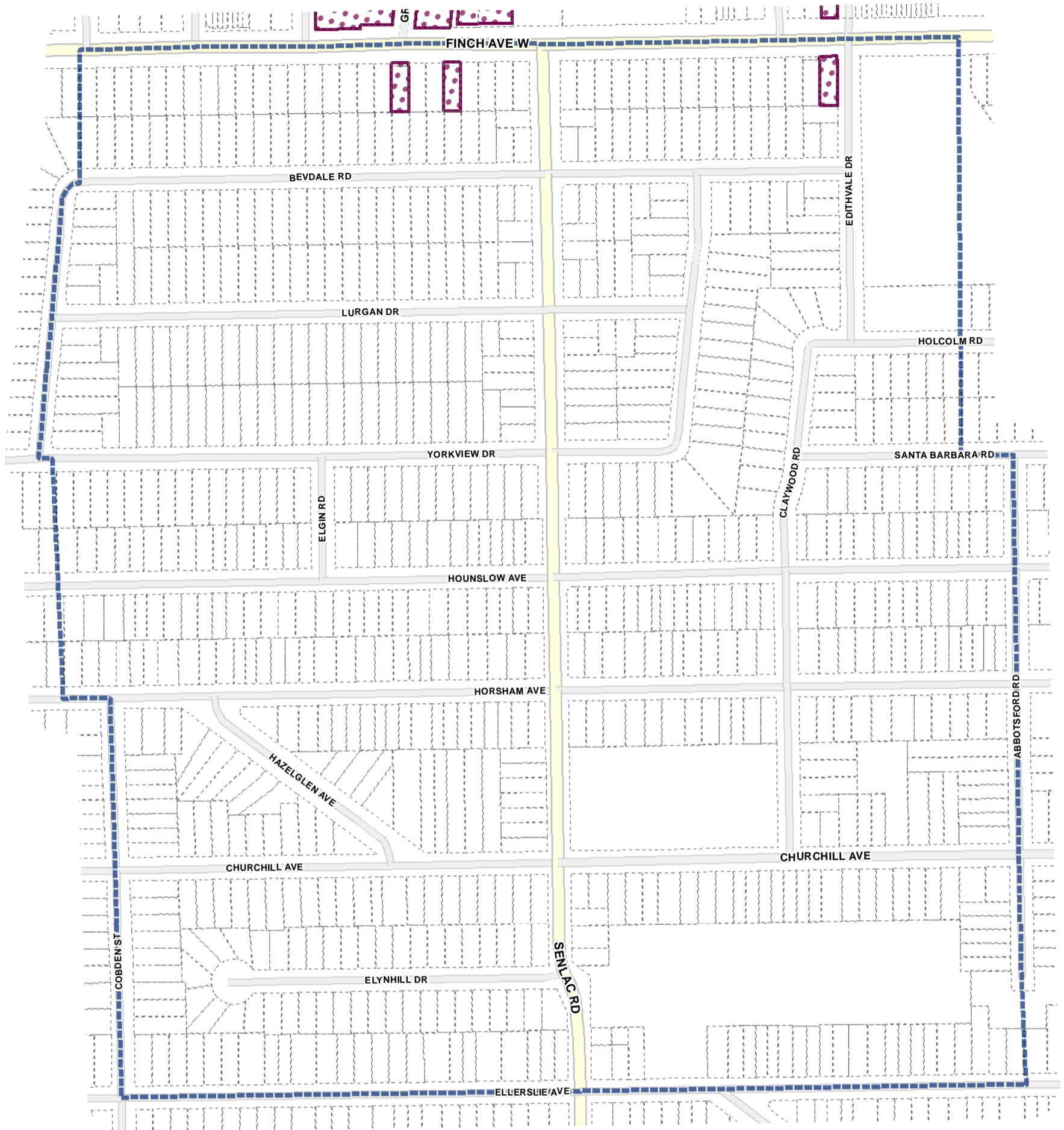
**Policy Areas**

-  Area 1
-  Area 2
-  Area 3
-  Area 4
-  Map Sheet Boundary
-  Properties
-  Railway
-  Hydro Line












1:4,000



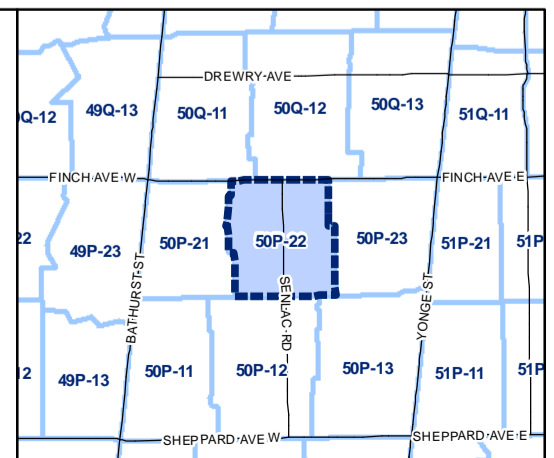


**Policy Areas**

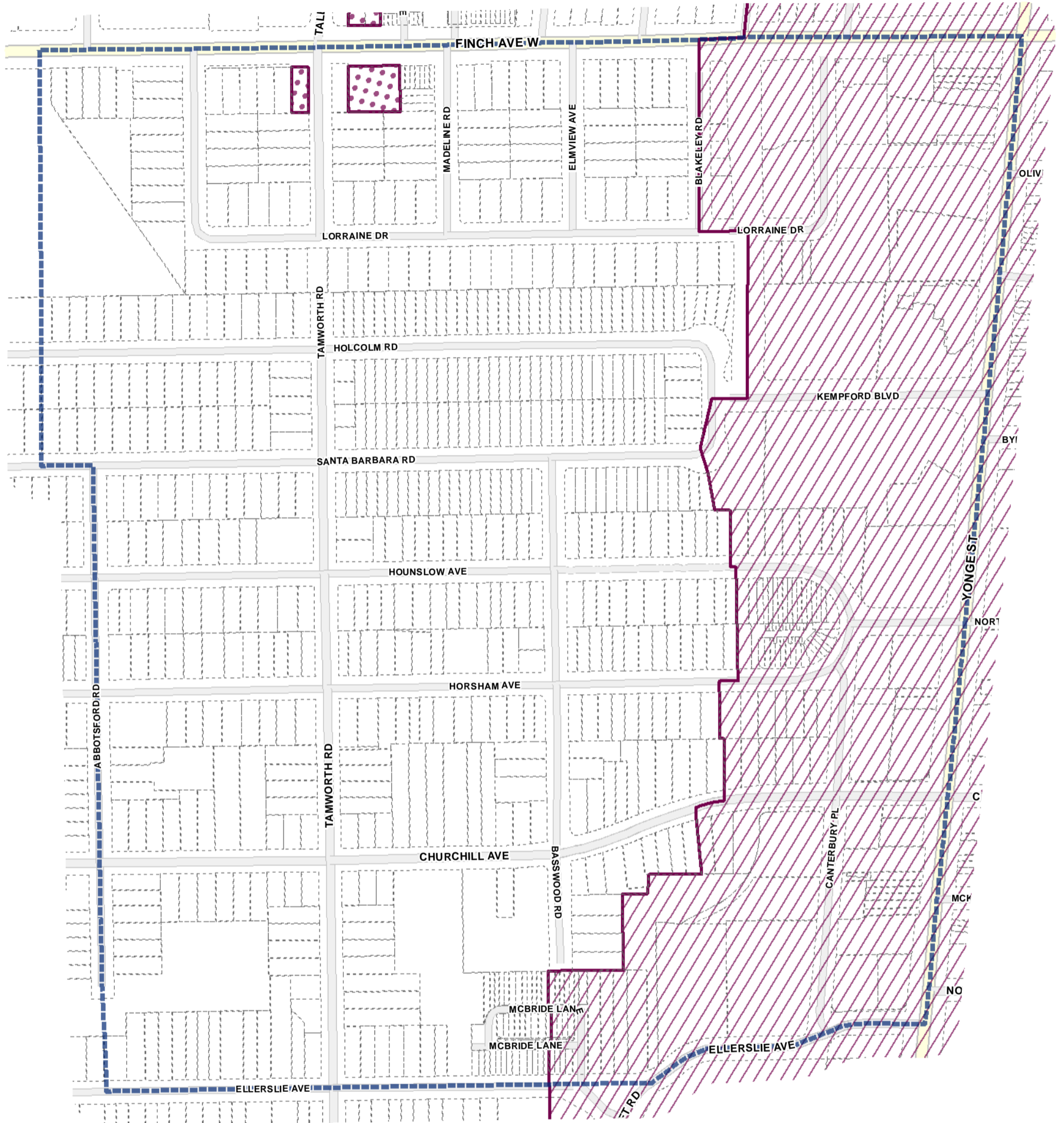
-  Area 1
-  Area 2
-  Area 3
-  Area 4
-  Map Sheet Boundary
-  Properties
-  Railway
-  Hydro Line



1:4,000













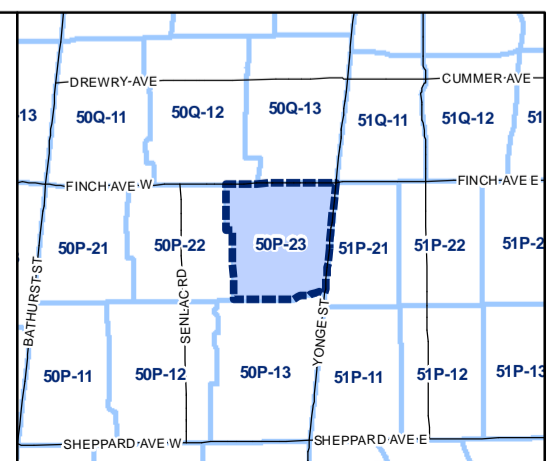
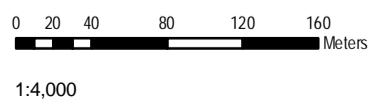


**Policy Area Overlay Map**

April 21, 2010  
Planning & Growth Management  
Committee Meeting

**Policy Areas**

-  Area 1
-  Area 2
-  Area 3
-  Area 4
-  Map Sheet Boundary
-  Properties
-  Railway
-  Hydro Line











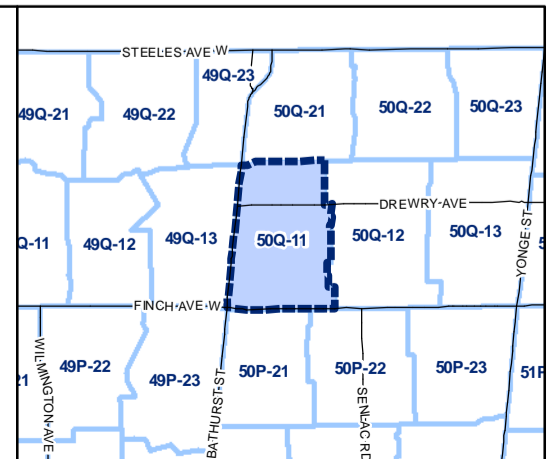
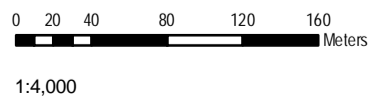


**Policy Area Overlay Map**

April 21, 2010  
Planning & Growth Management  
Committee Meeting

**Policy Areas**

-  Area 1
-  Area 2
-  Area 3
-  Area 4
-  Map Sheet Boundary
-  Properties
-  Railway
-  Hydro Line

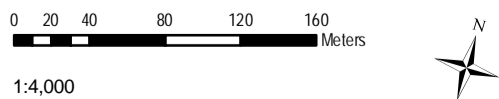




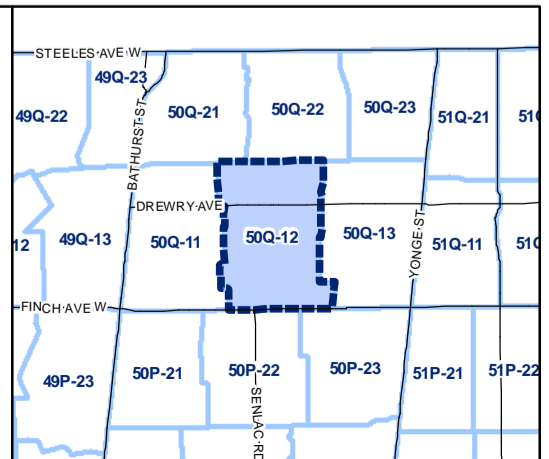
**Policy Area Overlay Map**

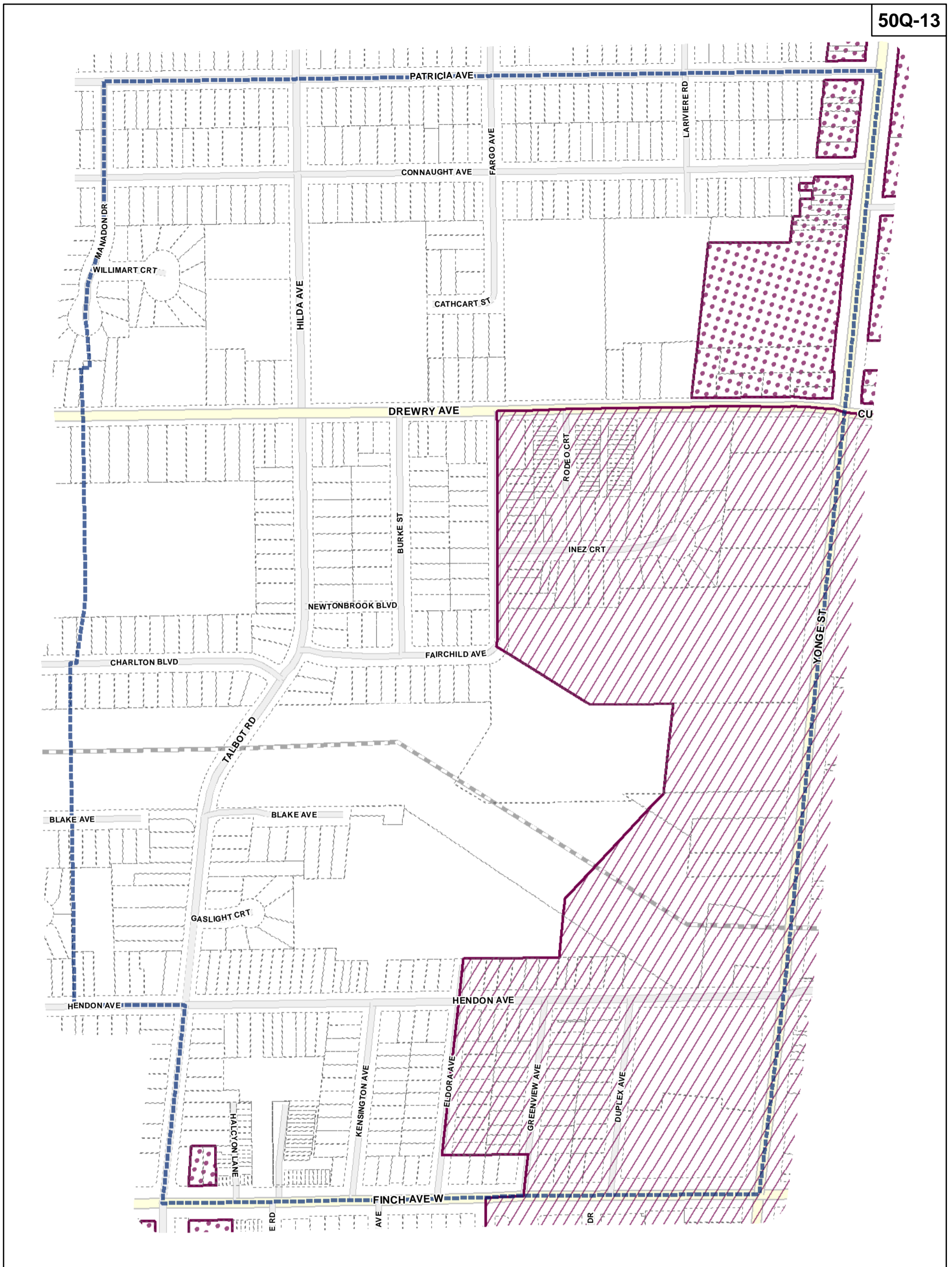
April 21, 2010  
Planning & Growth Management  
Committee Meeting

- Policy Areas**
- Area 1
  - Area 2
  - Area 3
  - Area 4
  - Map Sheet Boundary
  - Properties
  - Railway
  - Hydro Line



1:4,000














**Policy Area Overlay Map**

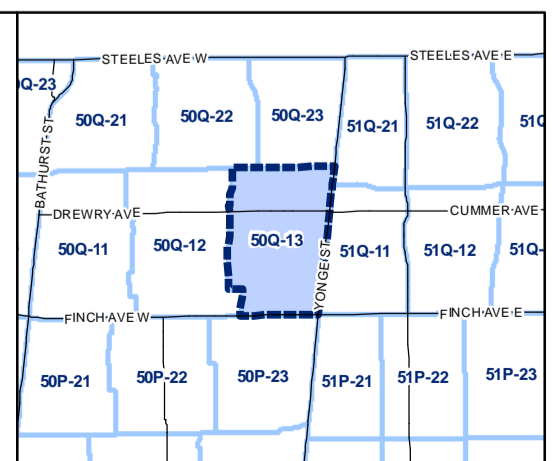
April 21, 2010  
Planning & Growth Management  
Committee Meeting

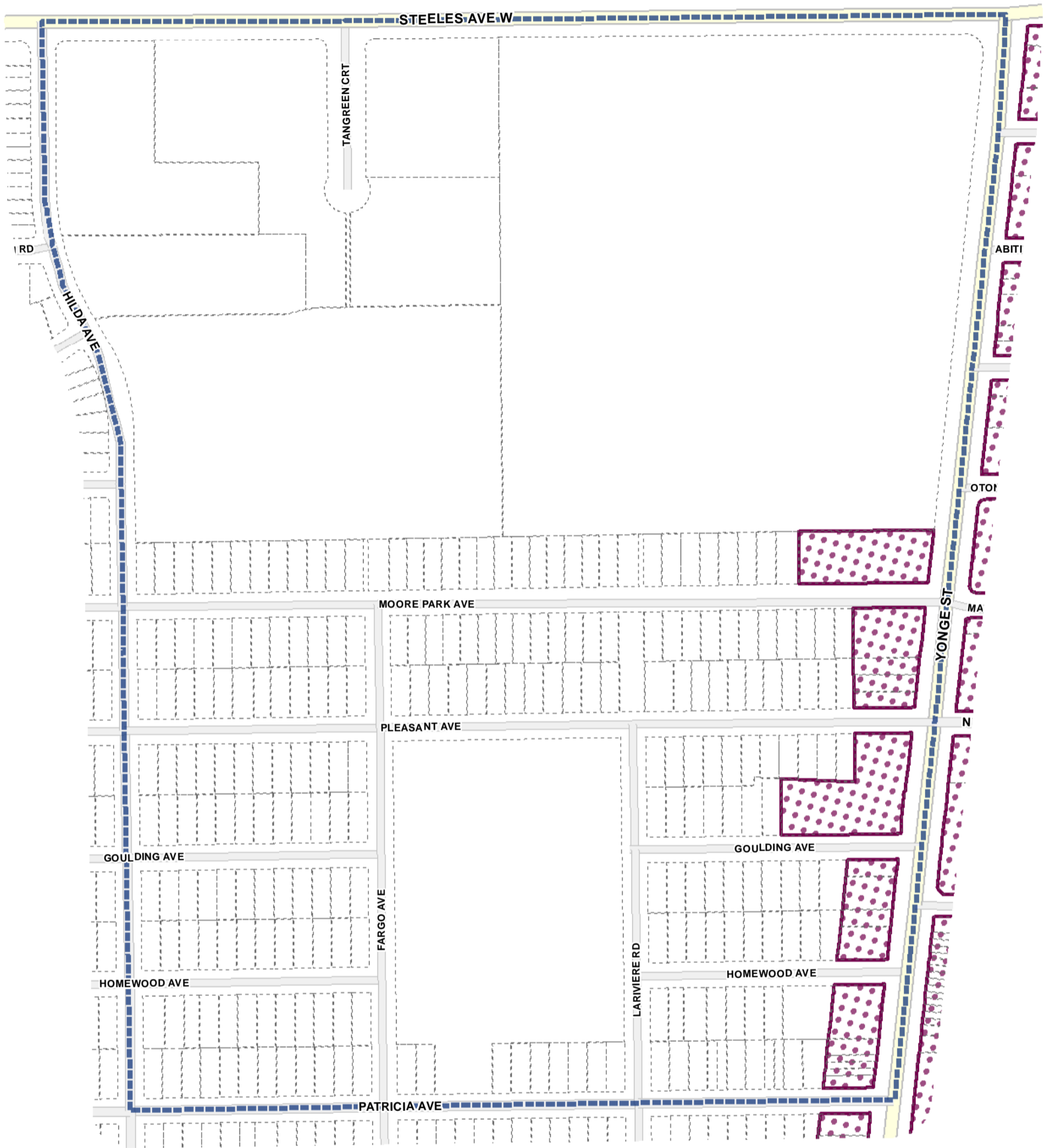
**Policy Areas**

-  Area 1
-  Area 2
-  Area 3
-  Area 4
-  Map Sheet Boundary
-  Properties
-  Railway
-  Hydro Line











1:4,000

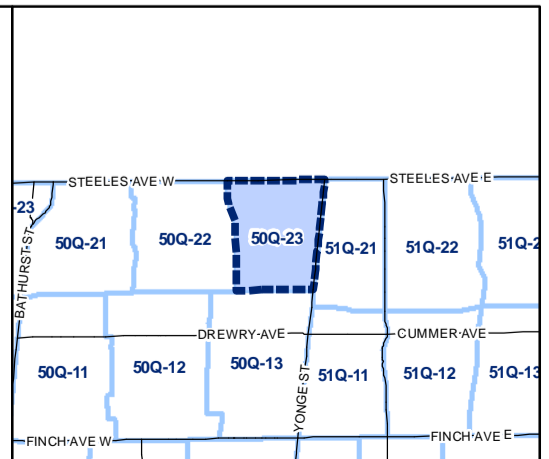
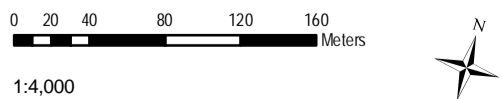




**Policy Area Overlay Map**

**April 21, 2010**  
**Planning & Growth Management**  
**Committee Meeting**

- Policy Areas**
-  Area 1
  -  Area 2
  -  Area 3
  -  Area 4
  -  Map Sheet Boundary
  -  Properties
  -  Railway
  -  Hydro Line



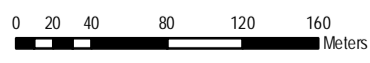


**Policy Area Overlay Map**

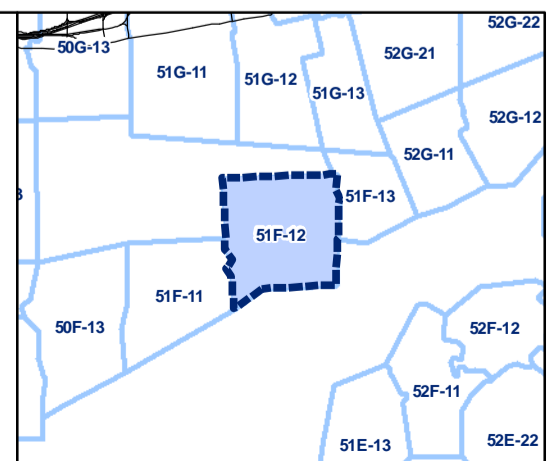
April 21, 2010  
Planning & Growth Management  
Committee Meeting

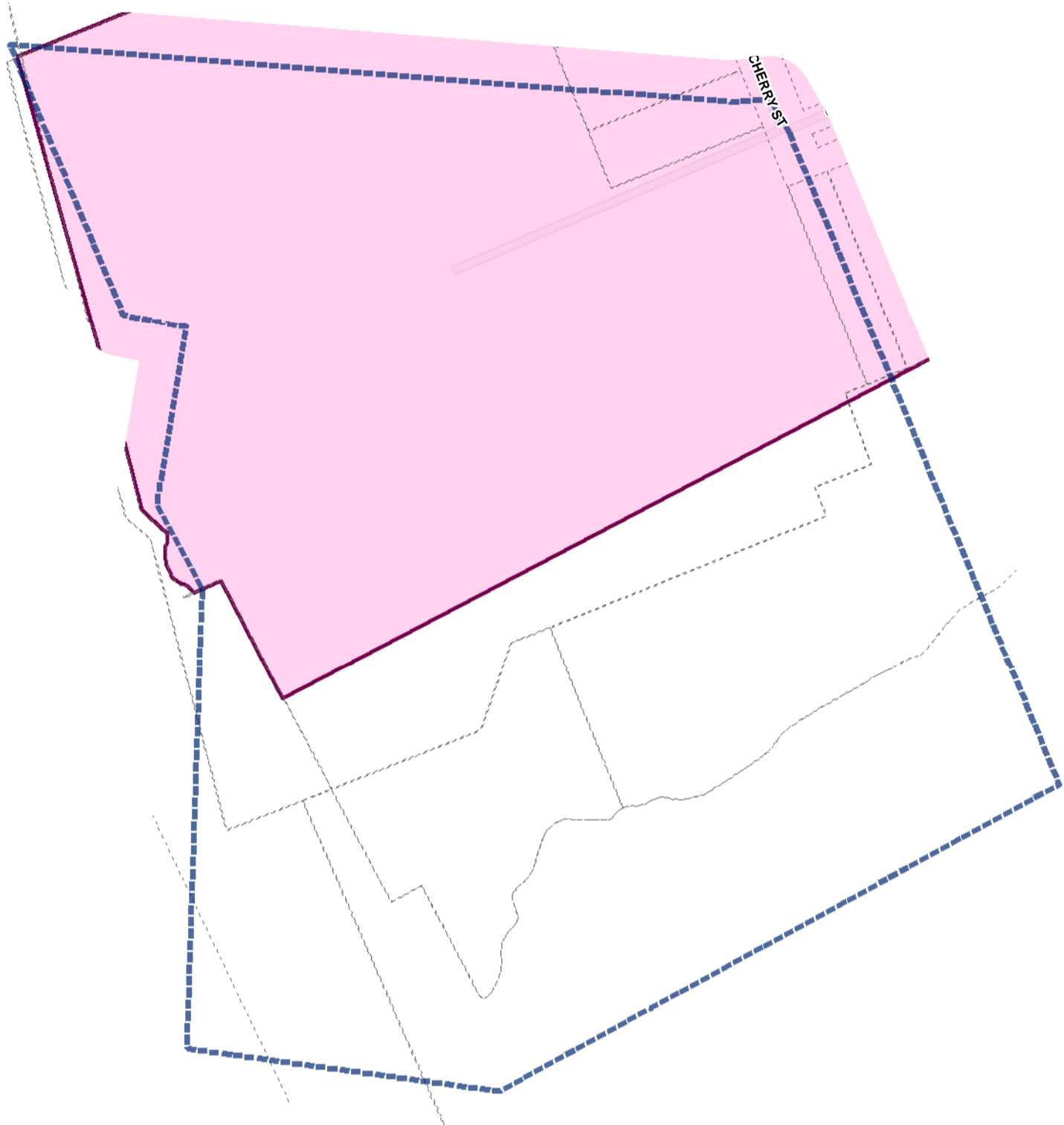
**Policy Areas**

- Area 1
- Area 2
- Area 3
- Area 4
- Map Sheet Boundary
- Properties
- Railway
- Hydro Line











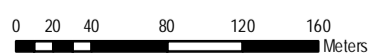
1:4,000



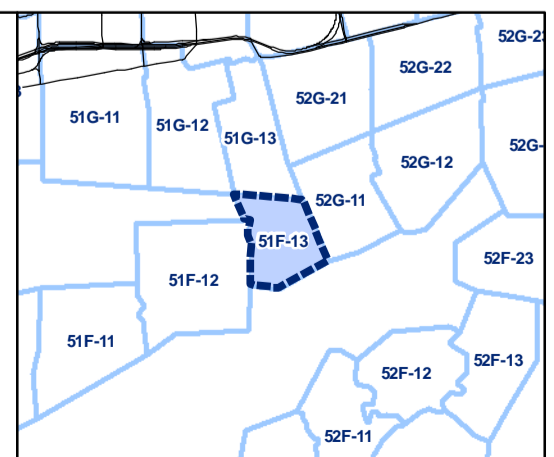


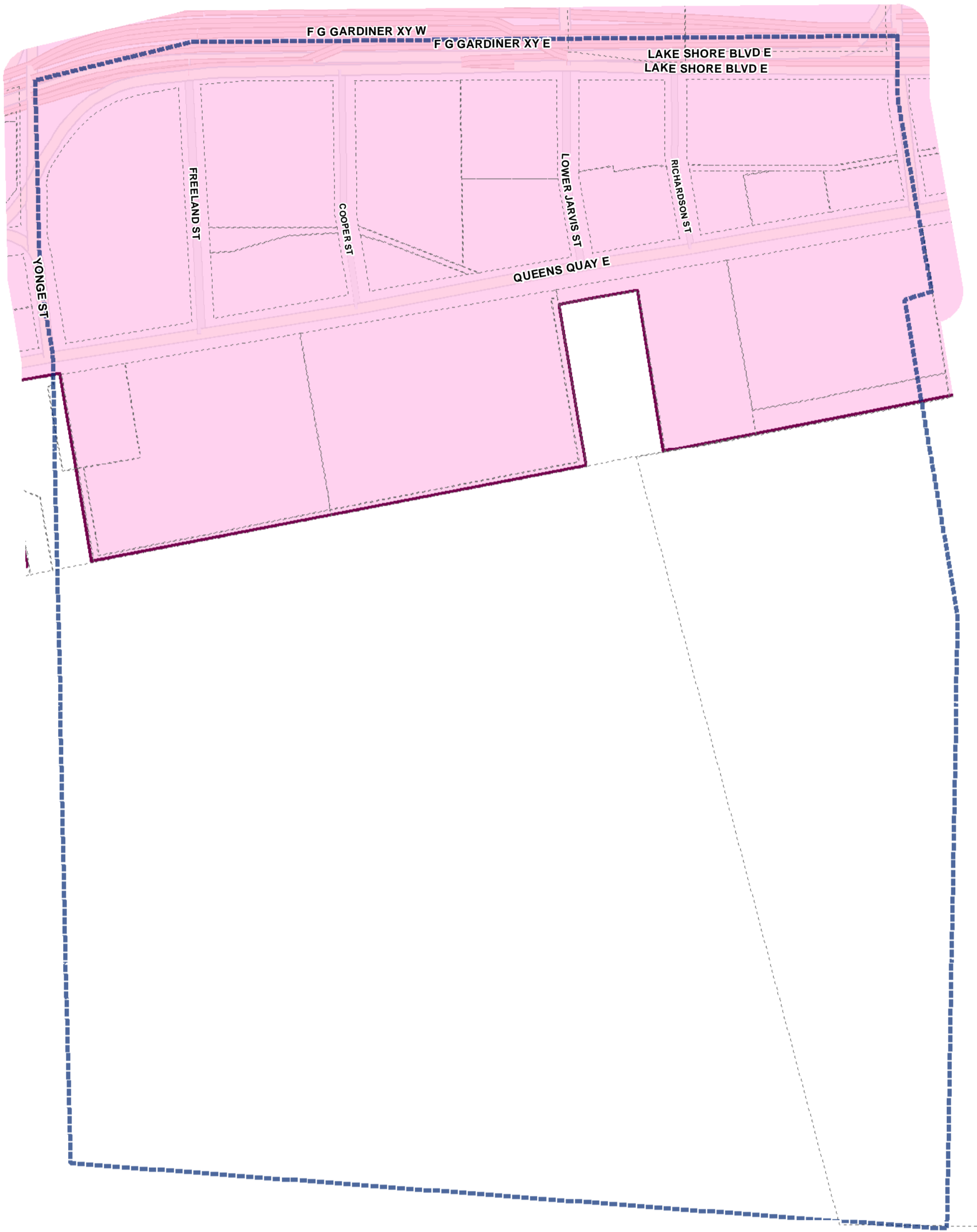
**Policy Areas**

-  Area 1
-  Area 2
-  Area 3
-  Area 4
-  Map Sheet Boundary
-  Properties
-  Railway
-  Hydro Line



1:4,000











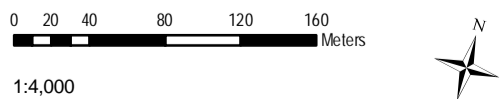


**Policy Area Overlay Map**

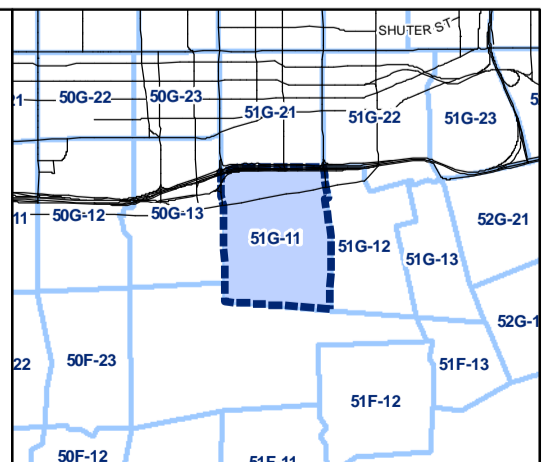
April 21, 2010  
Planning & Growth Management  
Committee Meeting

**Policy Areas**

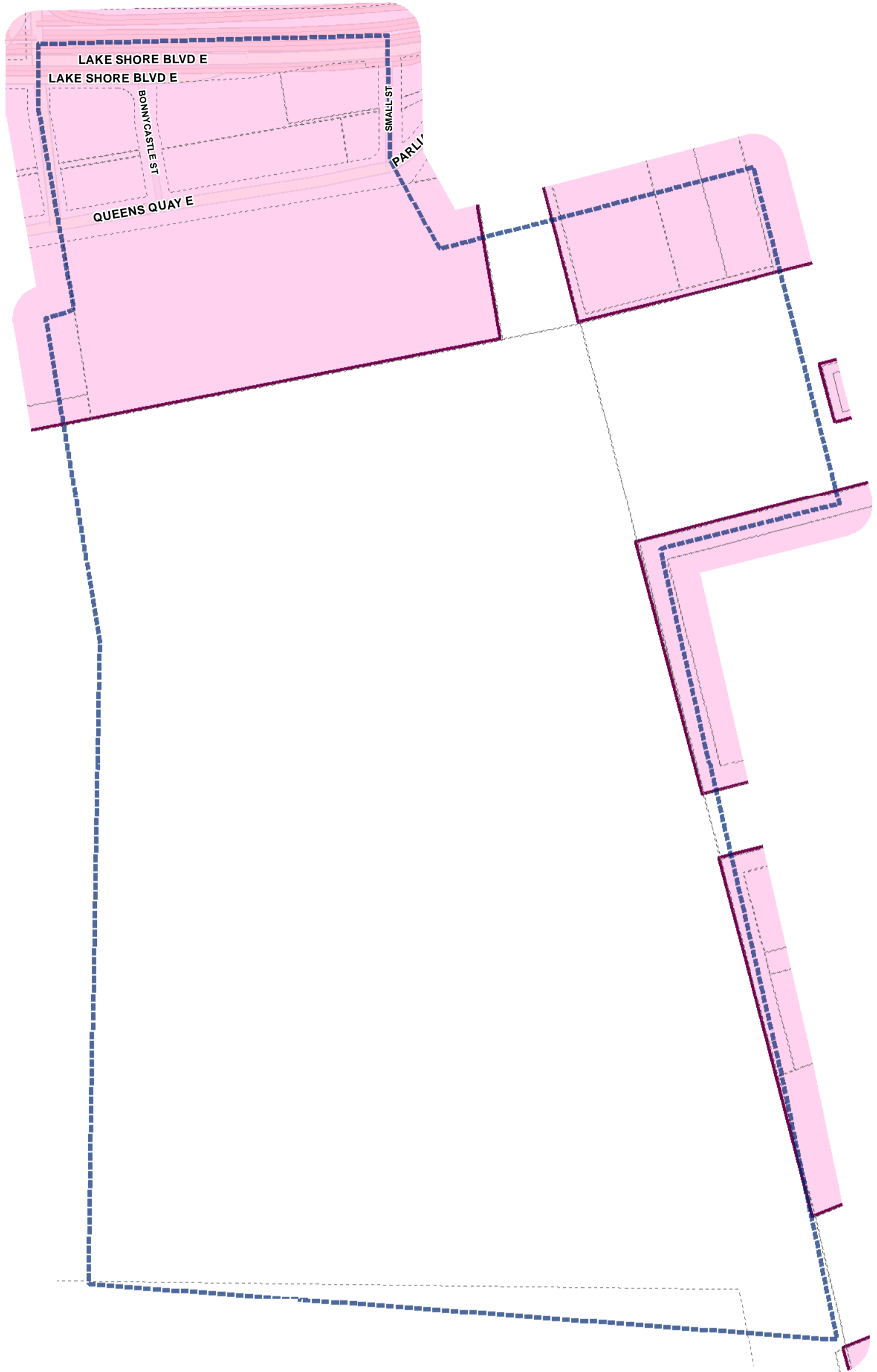
-  Area 1
-  Area 2
-  Area 3
-  Area 4
-  Map Sheet Boundary
-  Properties
-  Railway
-  Hydro Line



1:4,000













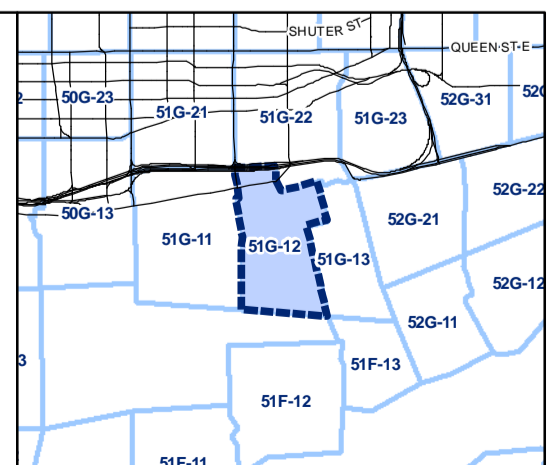
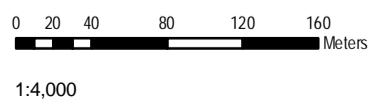


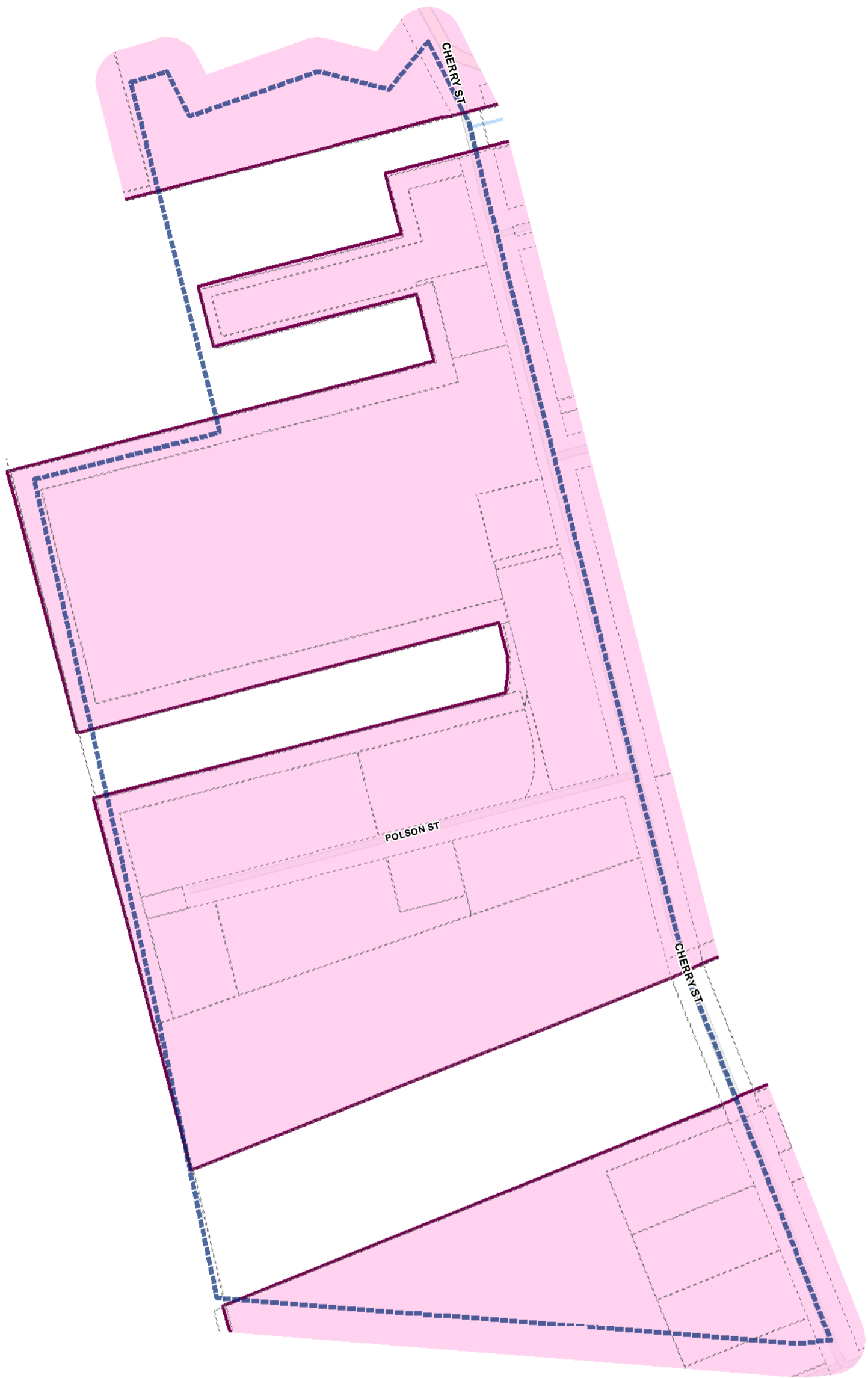
**Policy Area Overlay Map**

April 21, 2010  
Planning & Growth Management  
Committee Meeting

**Policy Areas**

-  Area 1
-  Area 2
-  Area 3
-  Area 4
-  Map Sheet Boundary
-  Properties
-  Railway
-  Hydro Line











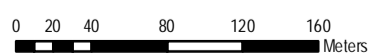


**Policy Area Overlay Map**

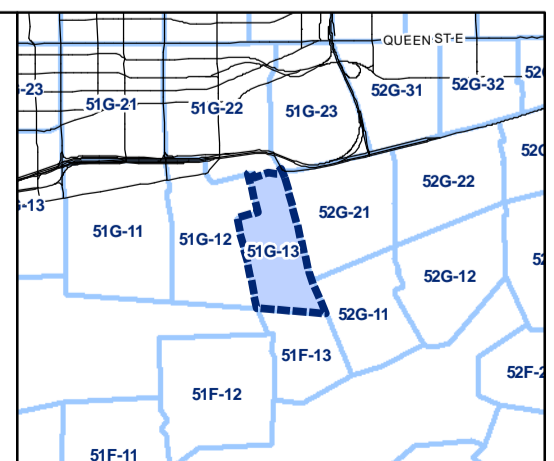
April 21, 2010  
Planning & Growth Management  
Committee Meeting

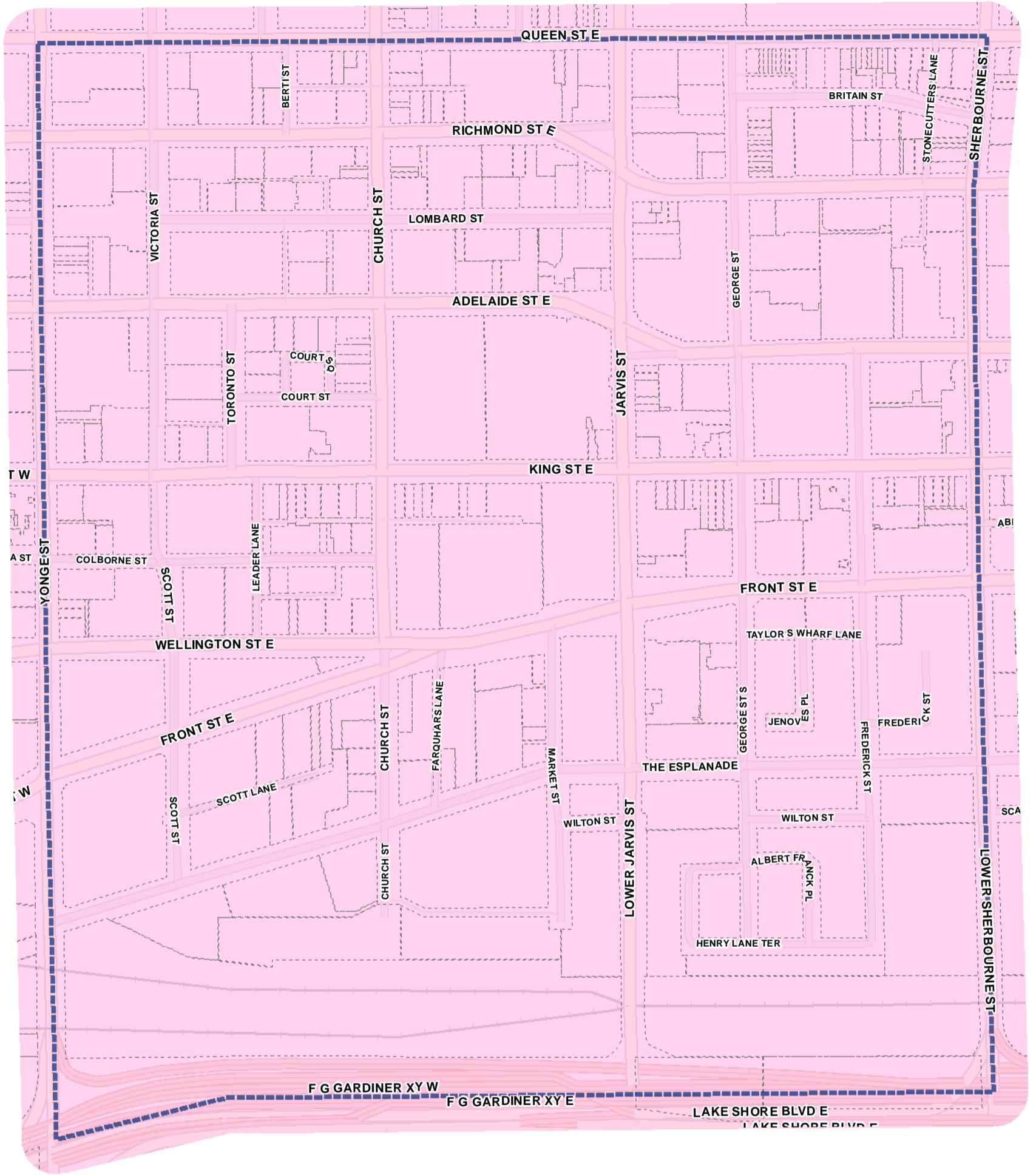
**Policy Areas**

-  Area 1
-  Area 2
-  Area 3
-  Area 4
-  Map Sheet Boundary
-  Properties
-  Railway
-  Hydro Line



1:4,000














**Policy Area Overlay Map**

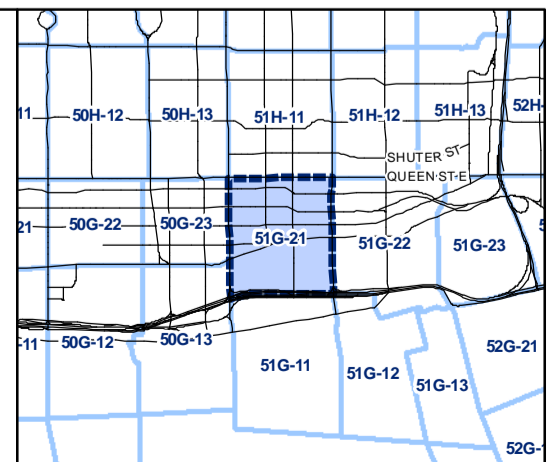
April 21, 2010  
Planning & Growth Management  
Committee Meeting

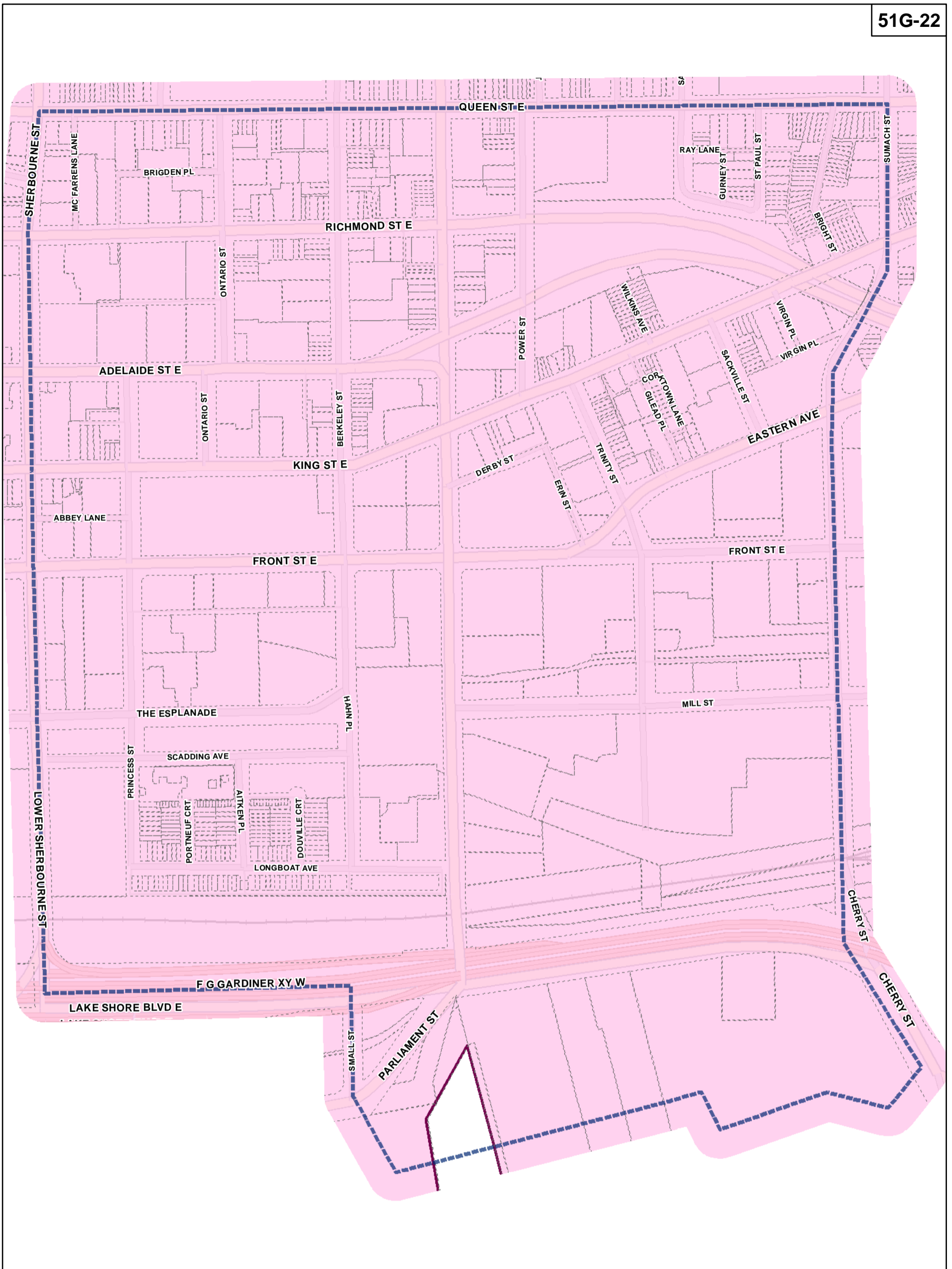
**Policy Areas**

-  Area 1
-  Area 2
-  Area 3
-  Area 4
-  Map Sheet Boundary
-  Properties
-  Railway
-  Hydro Line











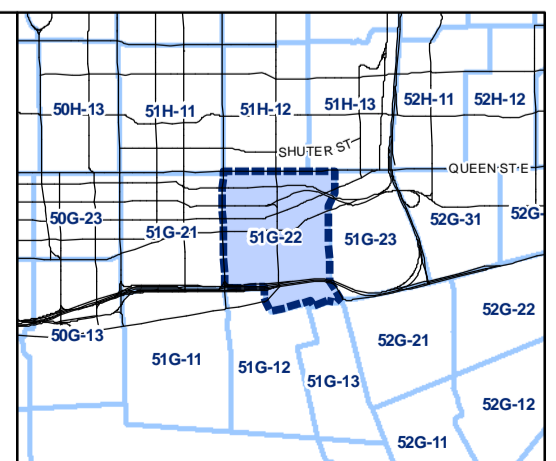
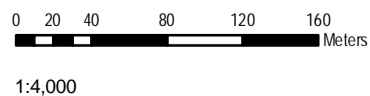
1:4,000

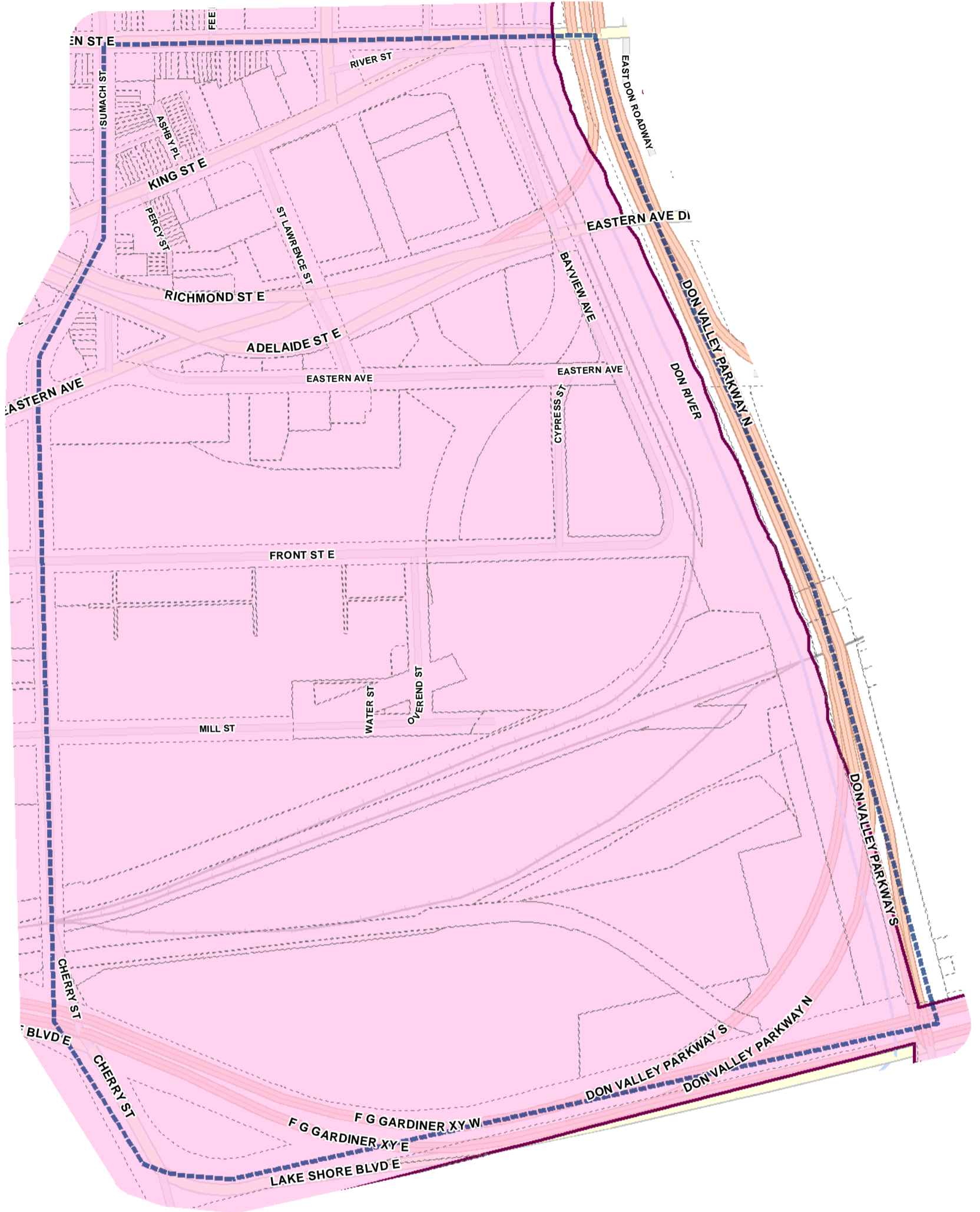




**Policy Areas**

-  Area 1
-  Area 2
-  Area 3
-  Area 4
-  Map Sheet Boundary
-  Properties
-  Railway
-  Hydro Line



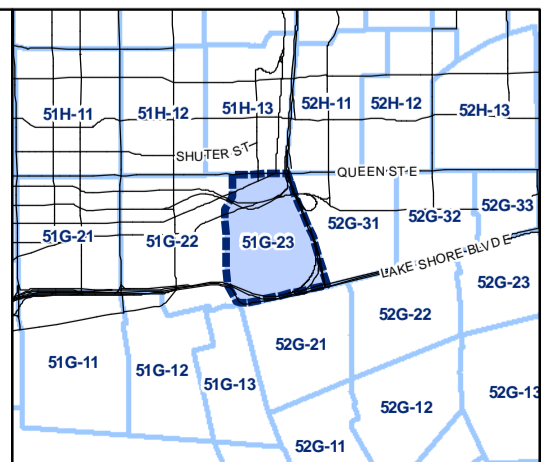
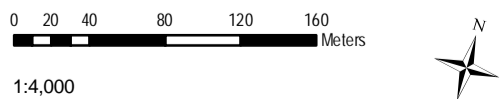


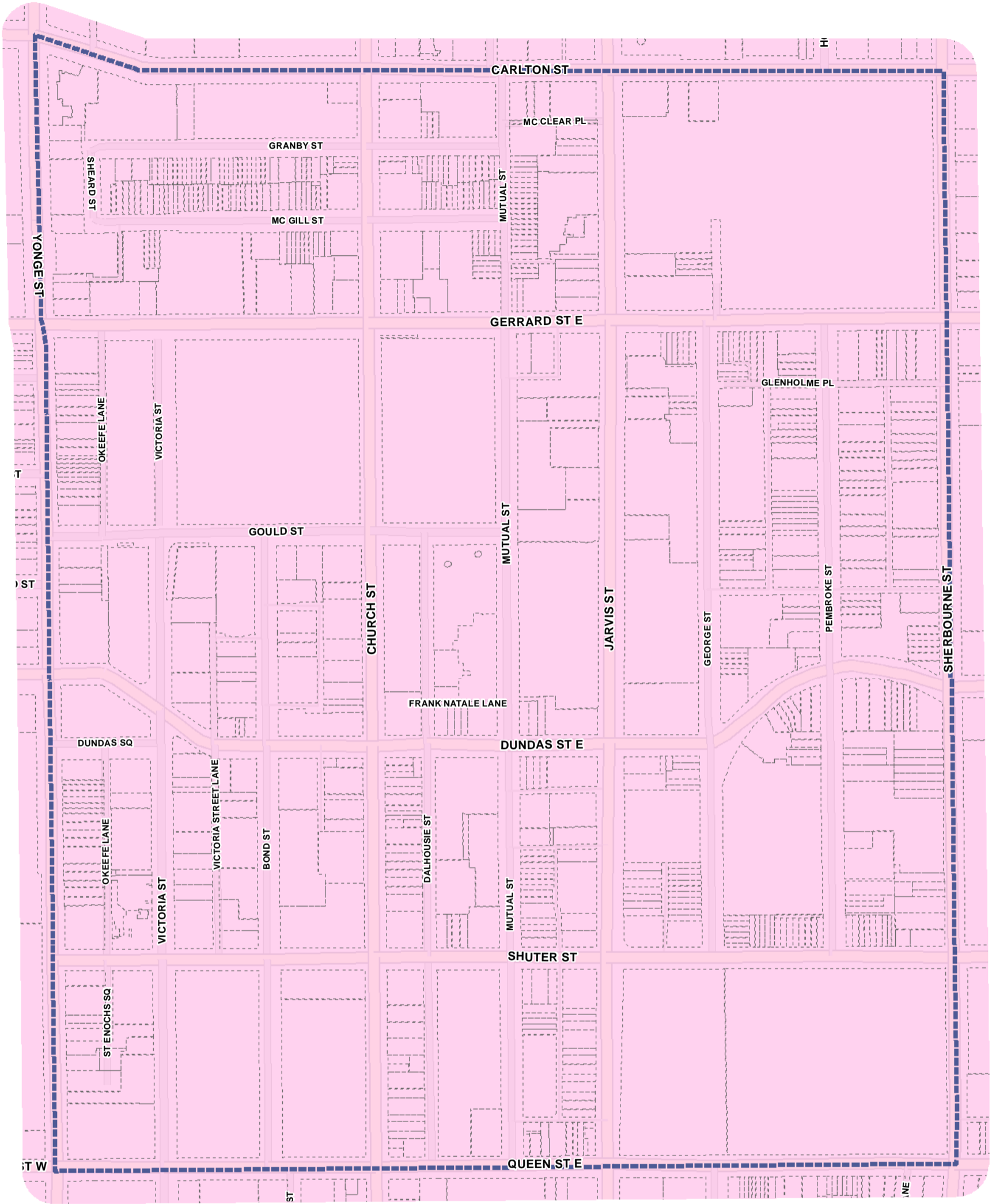
**Policy Area Overlay Map**

April 21, 2010  
Planning & Growth Management  
Committee Meeting

**Policy Areas**

- Area 1
- Area 2
- Area 3
- Area 4
- Map Sheet Boundary
- Properties
- Railway
- Hydro Line














**Policy Area Overlay Map**

April 21, 2010  
Planning & Growth Management  
Committee Meeting

**Policy Areas**

-  Area 1
-  Area 2
-  Area 3
-  Area 4
-  Map Sheet Boundary
-  Properties
-  Railway
-  Hydro Line



1:4,000

