


Policy Area Overlay Map

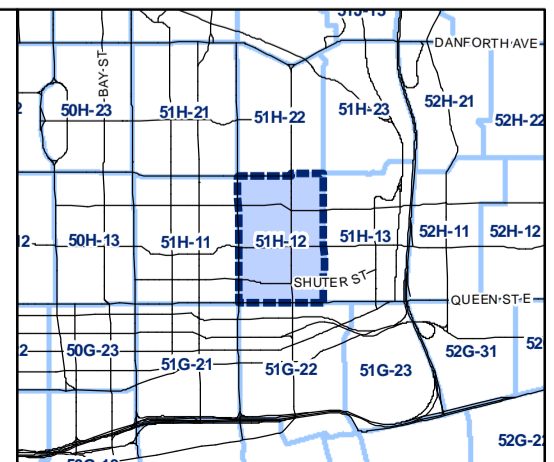
April 21, 2010
Planning & Growth Management
Committee Meeting

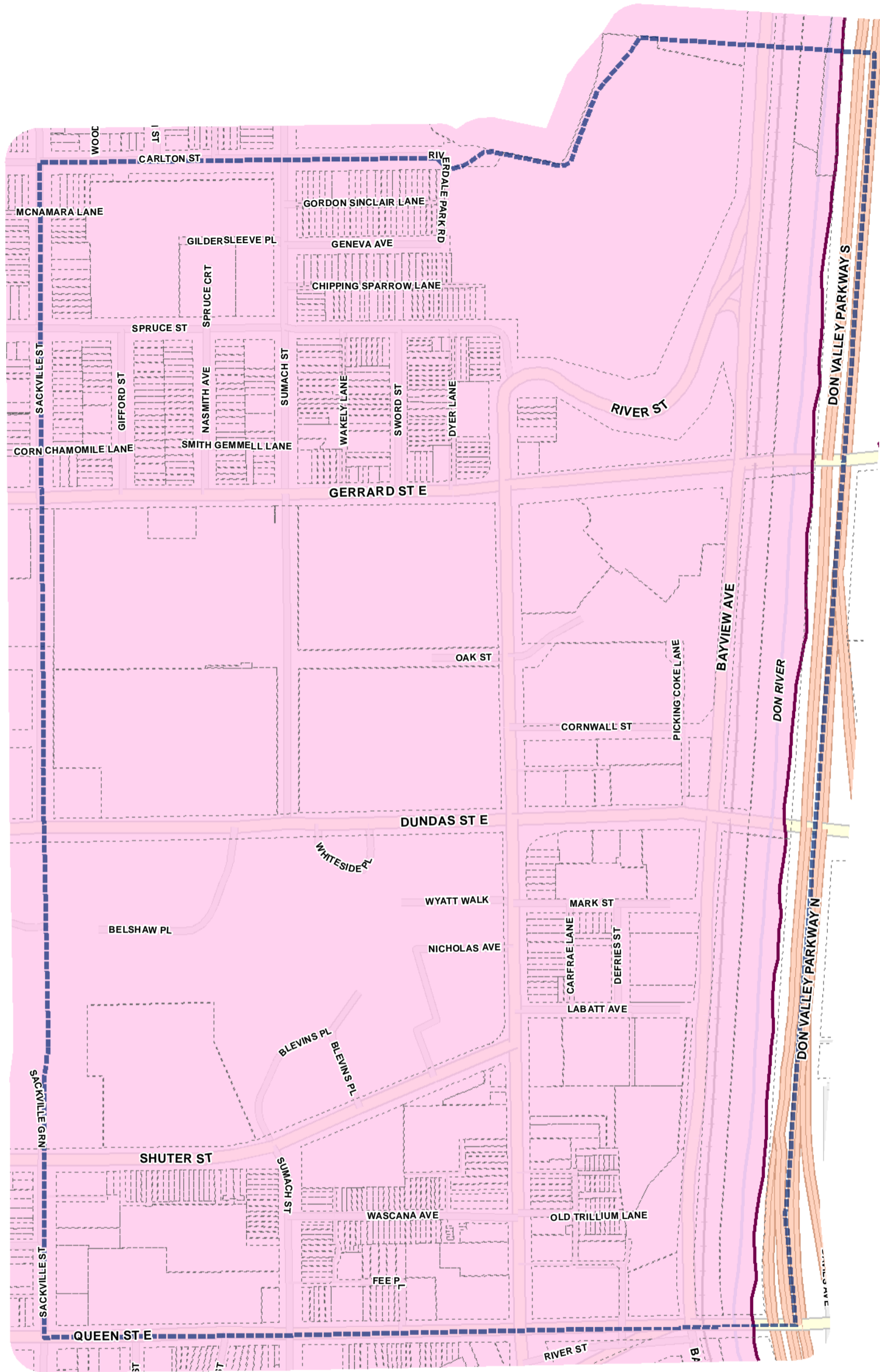
Policy Areas

- Area 1
- Area 2
- Area 3
- Area 4
- Map Sheet Boundary
- Properties
- Railway
- Hydro Line



1:4,000














Policy Area Overlay Map

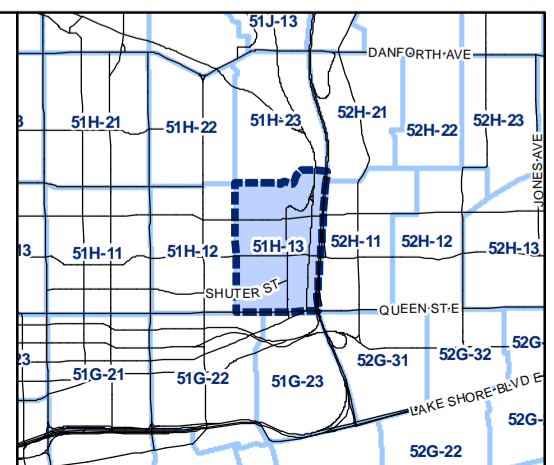
April 21, 2010
Planning & Growth Management
Committee Meeting

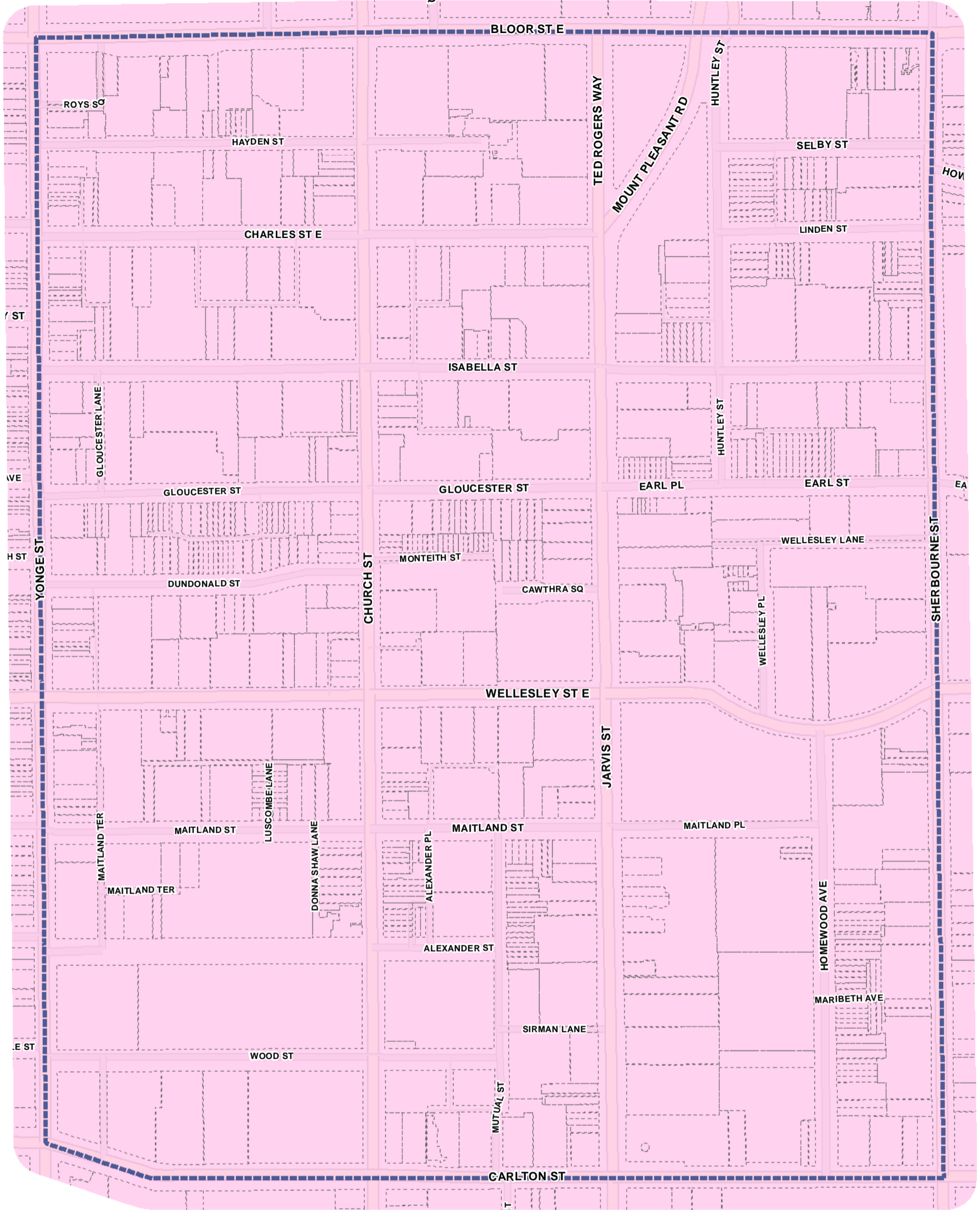
Policy Areas

-  Area 1
-  Area 2
-  Area 3
-  Area 4
-  Map Sheet Boundary
-  Properties
-  Railway
-  Hydro Line



1:4,000











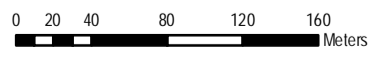


Policy Area Overlay Map

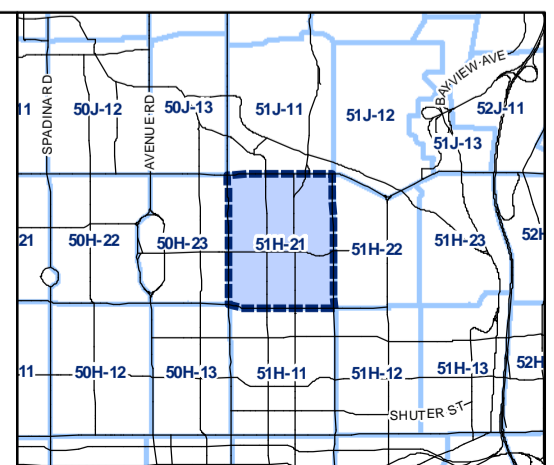
April 21, 2010
Planning & Growth Management
Committee Meeting

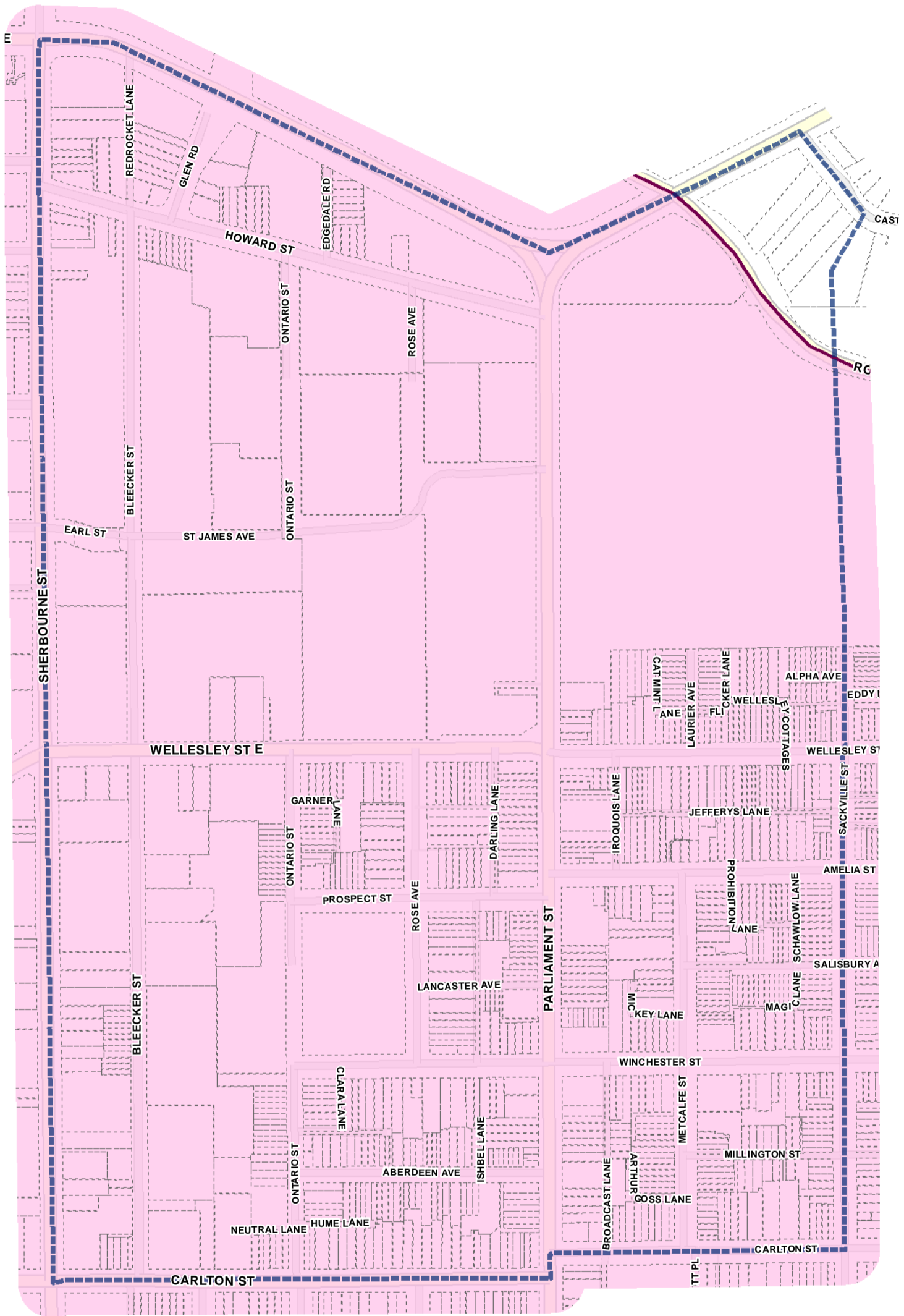
Policy Areas

-  Area 1
-  Area 2
-  Area 3
-  Area 4
-  Map Sheet Boundary
-  Properties
-  Railway
-  Hydro Line



1:4,000



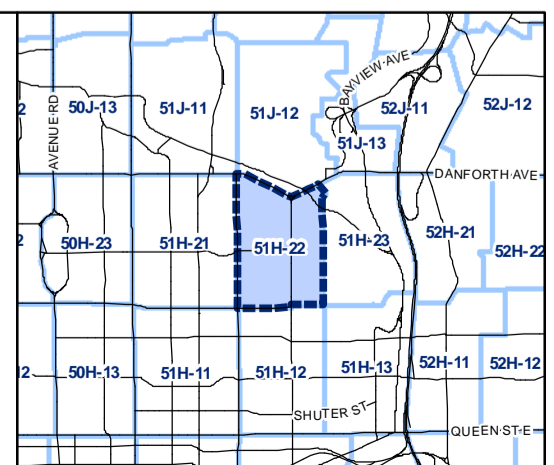
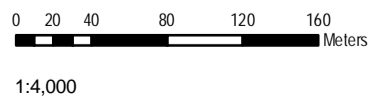


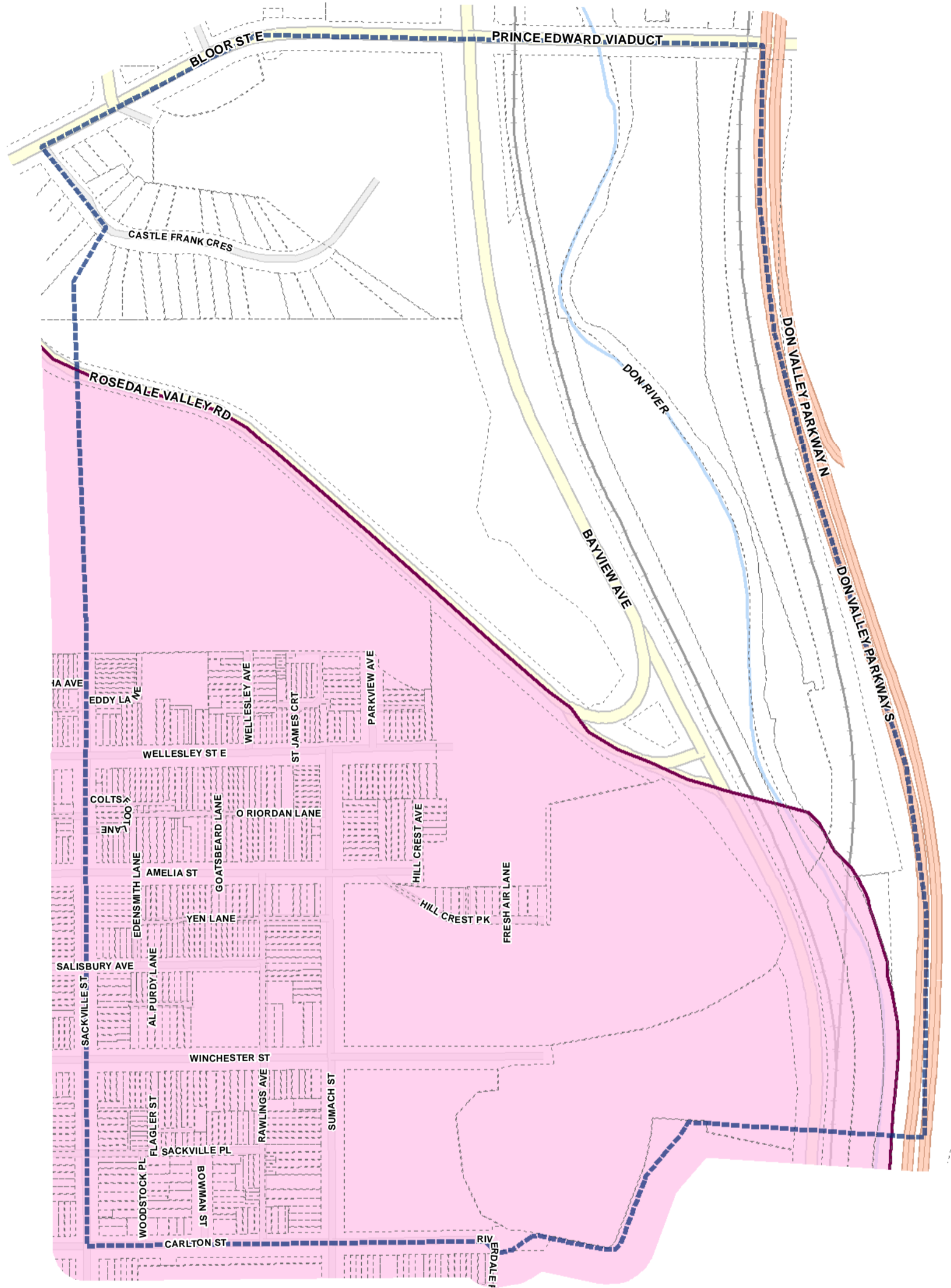
Policy Area Overlay Map

April 21, 2010
Planning & Growth Management
Committee Meeting

Policy Areas

- Area 1
- Area 2
- Area 3
- Area 4
- Map Sheet Boundary
- Properties
- Railway
- Hydro Line














Policy Area Overlay Map

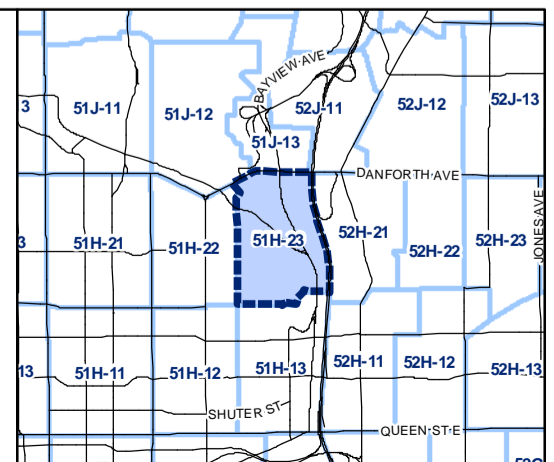
April 21, 2010
Planning & Growth Management
Committee Meeting

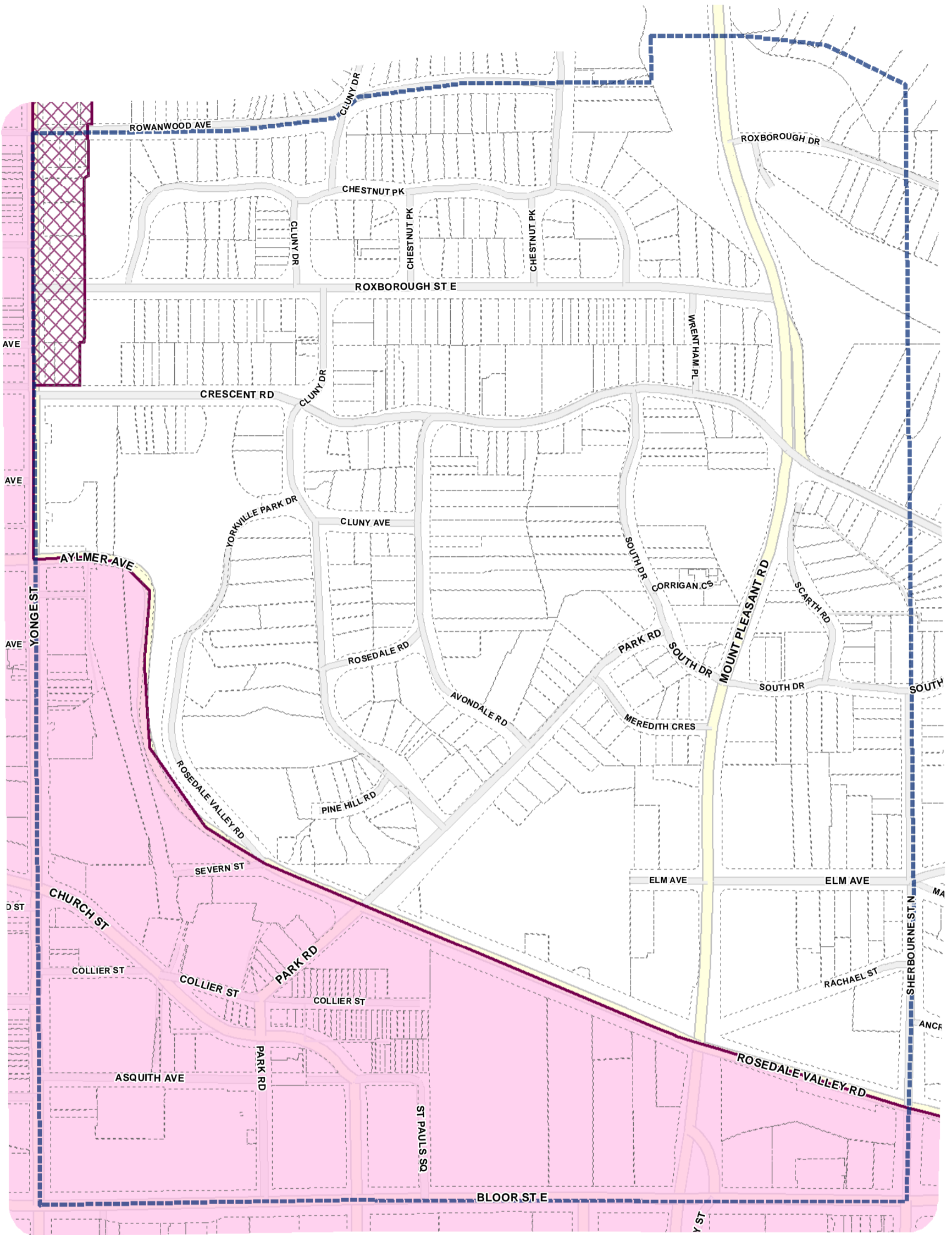
Policy Areas

-  Area 1
-  Area 2
-  Area 3
-  Area 4
-  Map Sheet Boundary
-  Properties
-  Railway
-  Hydro Line







1:4,000






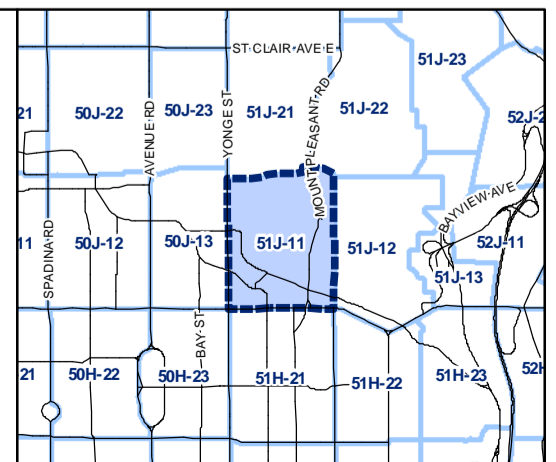
Policy Areas

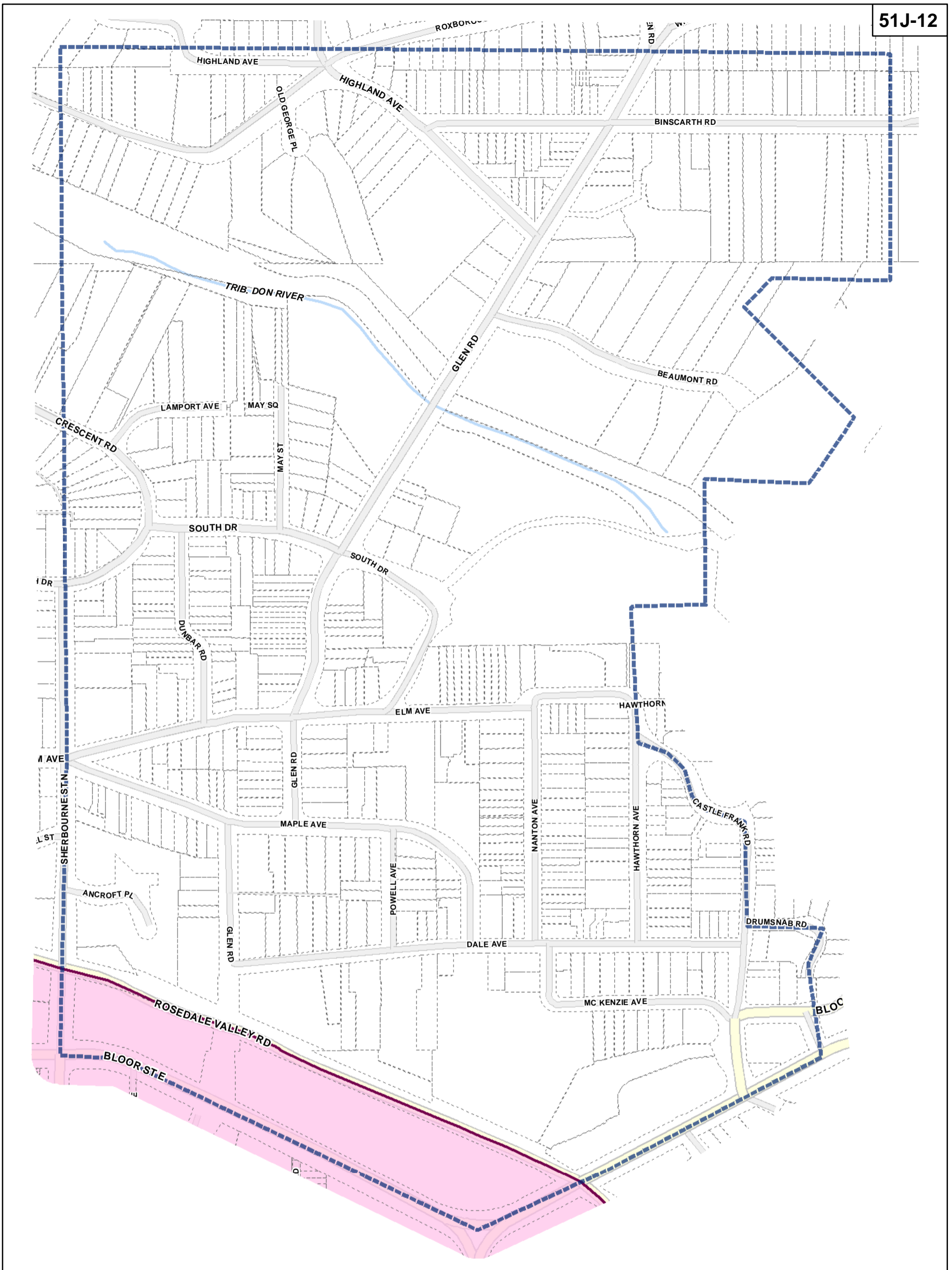
-  Area 1
-  Area 2
-  Area 3
-  Area 4

-  Map Sheet Boundary
-  Properties
-  Railway
-  Hydro Line



1:4,000










Policy Area Overlay Map

April 21, 2010
Planning & Growth Management
Committee Meeting

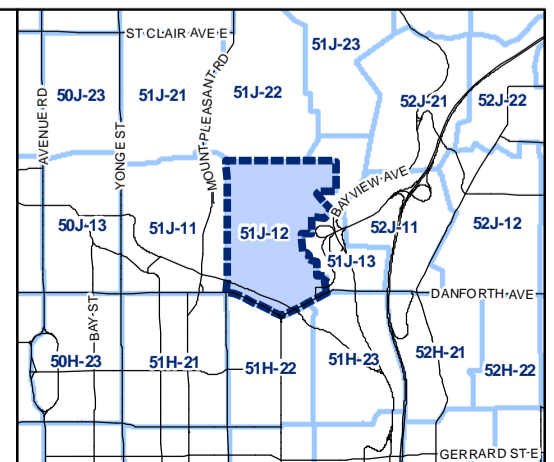
Policy Areas

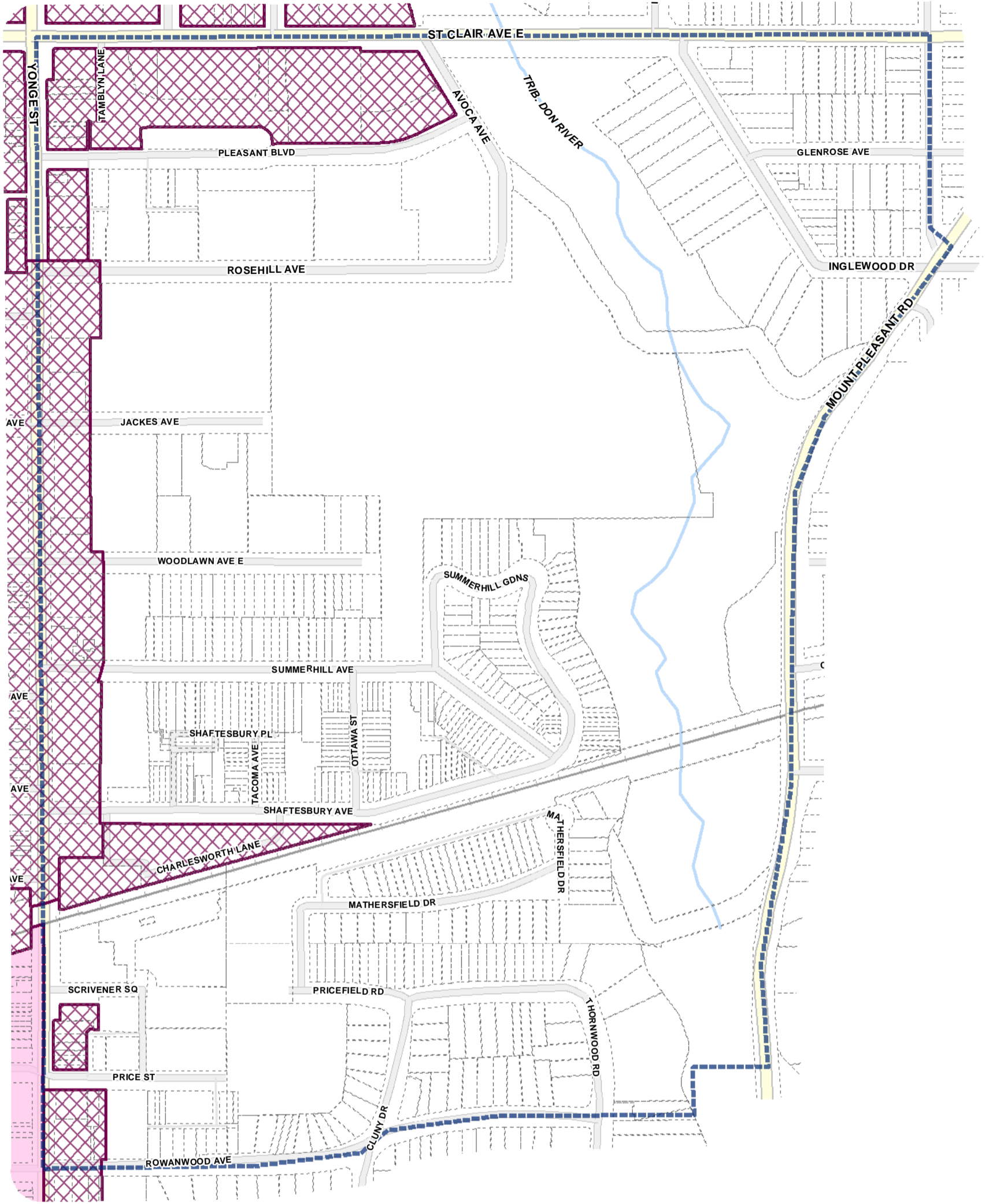
-  Area 1
-  Area 2
-  Area 3
-  Area 4

-  Map Sheet Boundary
-  Properties
-  Railway
-  Hydro Line



1:4,000











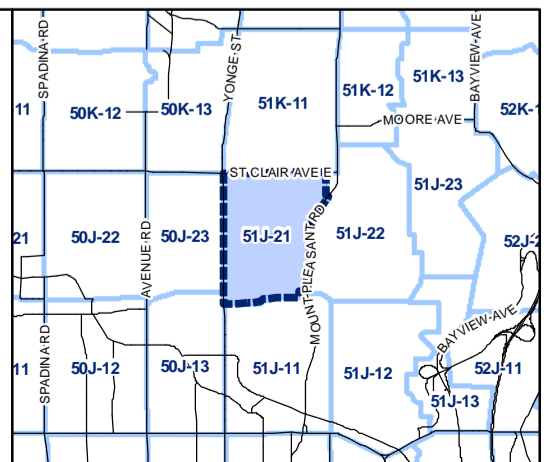
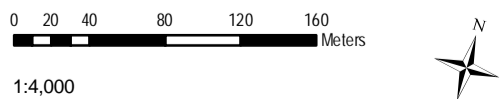


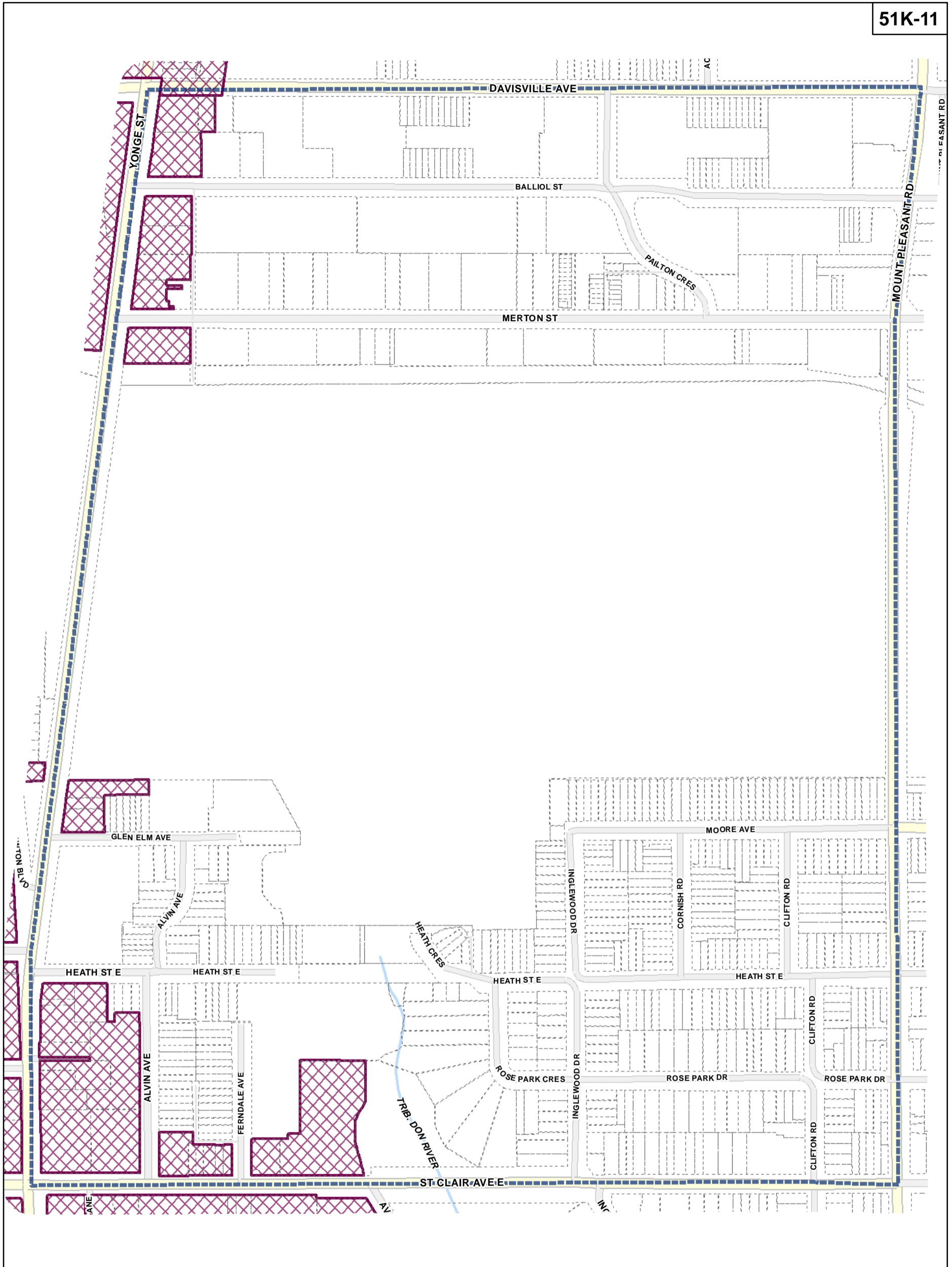
Policy Area Overlay Map

April 21, 2010
Planning & Growth Management
Committee Meeting

Policy Areas

-  Area 1
-  Area 2
-  Area 3
-  Area 4
-  Map Sheet Boundary
-  Properties
-  Railway
-  Hydro Line



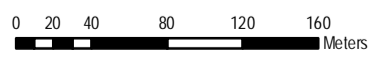


Policy Area Overlay Map

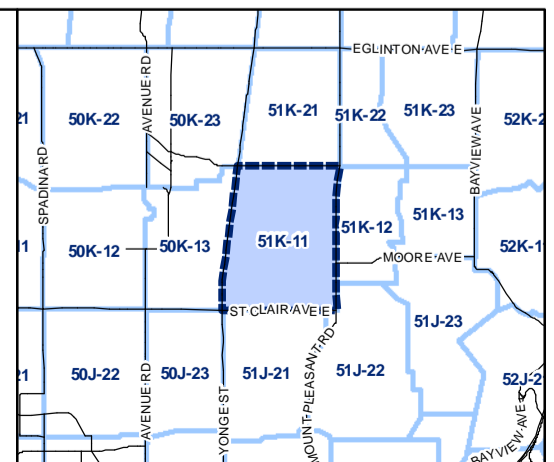
April 21, 2010
Planning & Growth Management
Committee Meeting

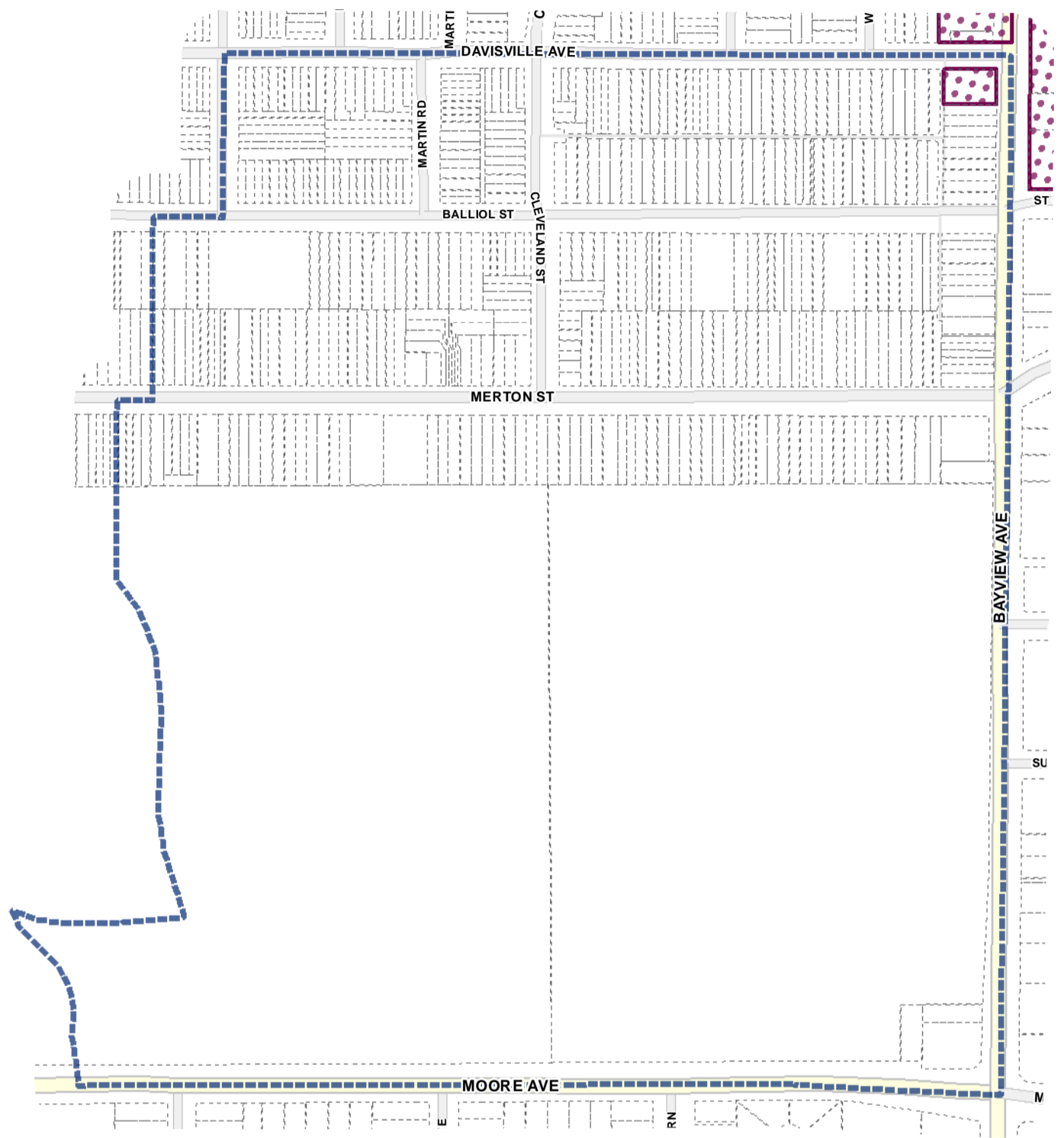
Policy Areas

- Area 1
- Area 2
- Area 3
- Area 4
- Map Sheet Boundary
- Properties
- Railway
- Hydro Line



1:4,000






Policy Area Overlay Map

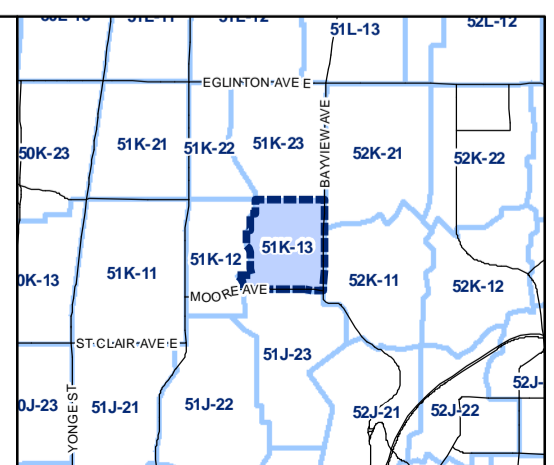
April 21, 2010
Planning & Growth Management
Committee Meeting

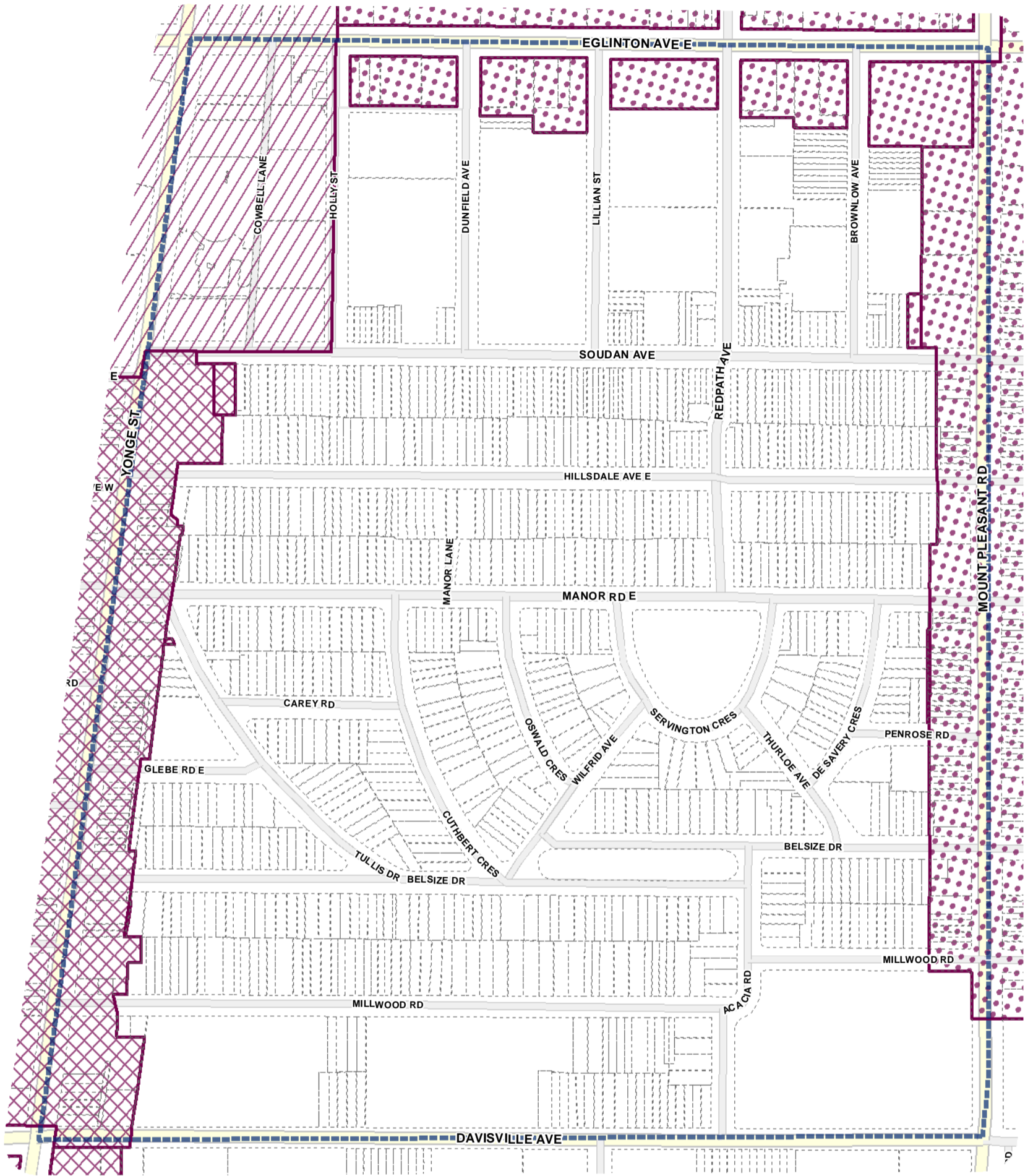
Policy Areas

- Area 1
- Area 2
- Area 3
- Area 4
- Map Sheet Boundary
- Properties
- Railway
- Hydro Line



1:4,000



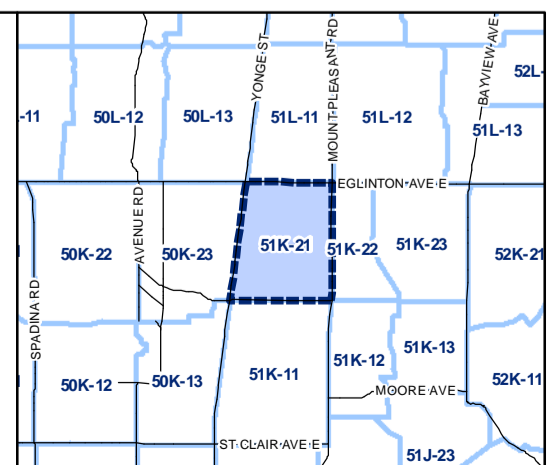
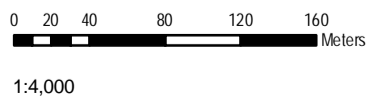


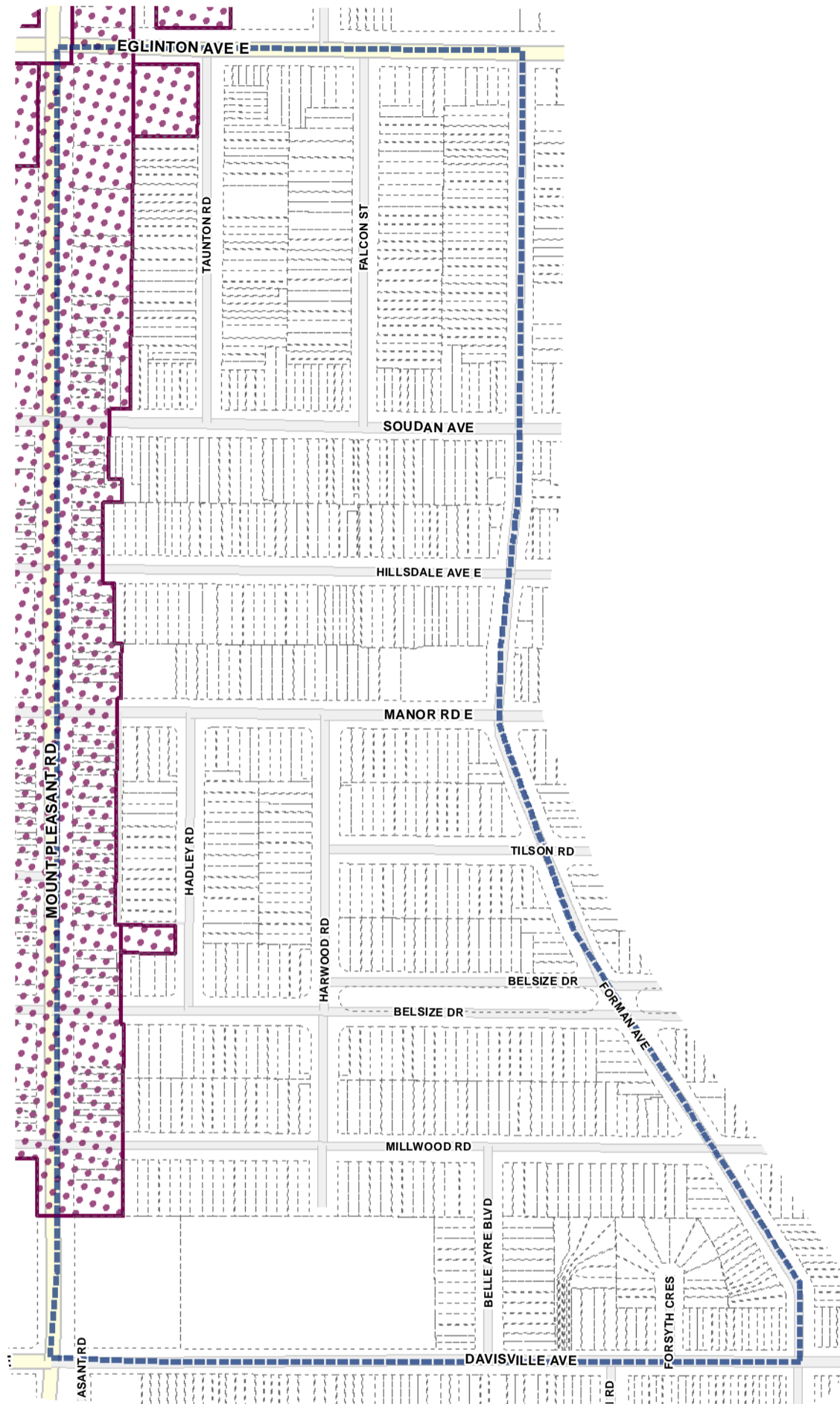
Policy Area Overlay Map

April 21, 2010
Planning & Growth Management
Committee Meeting

Policy Areas

- Area 1
- Area 2
- Area 3
- Area 4
- Map Sheet Boundary
- Properties
- Railway
- Hydro Line











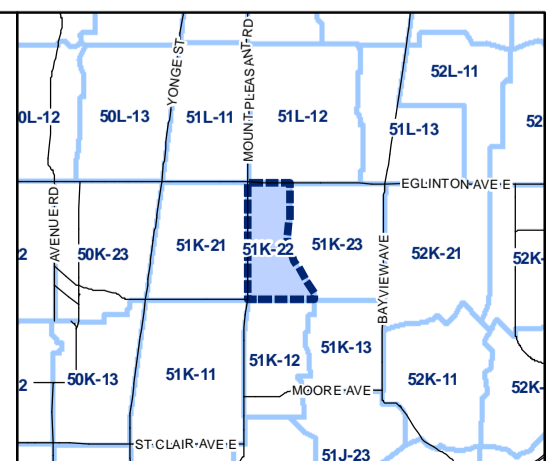
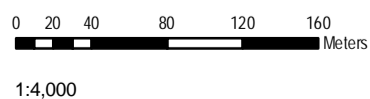


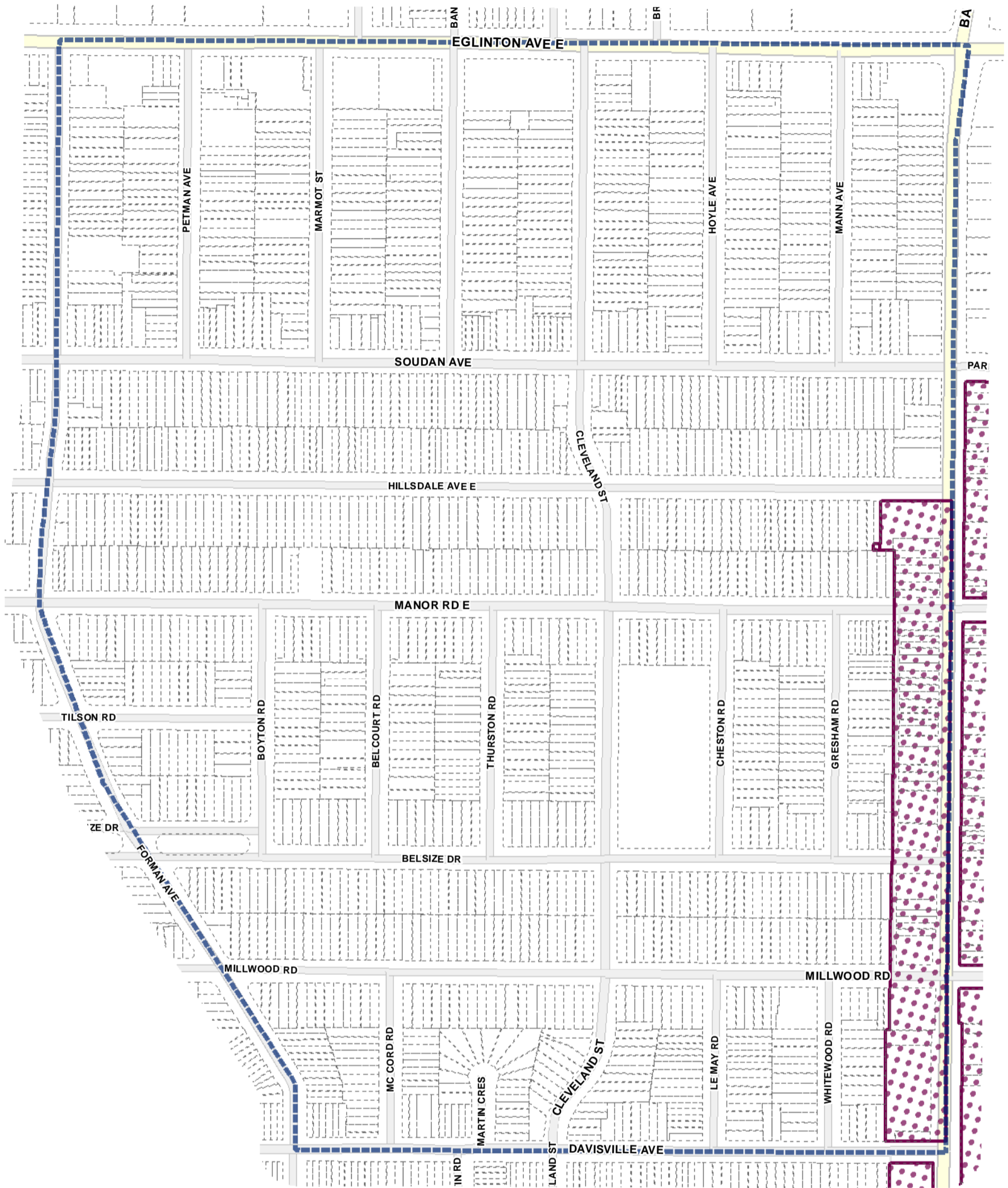
Policy Area Overlay Map

April 21, 2010
Planning & Growth Management
Committee Meeting

Policy Areas

-  Area 1
-  Area 2
-  Area 3
-  Area 4
-  Map Sheet Boundary
-  Properties
-  Railway
-  Hydro Line














Policy Area Overlay Map

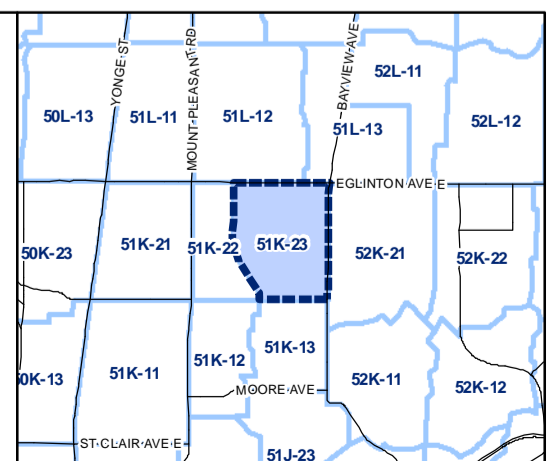
April 21, 2010
Planning & Growth Management
Committee Meeting

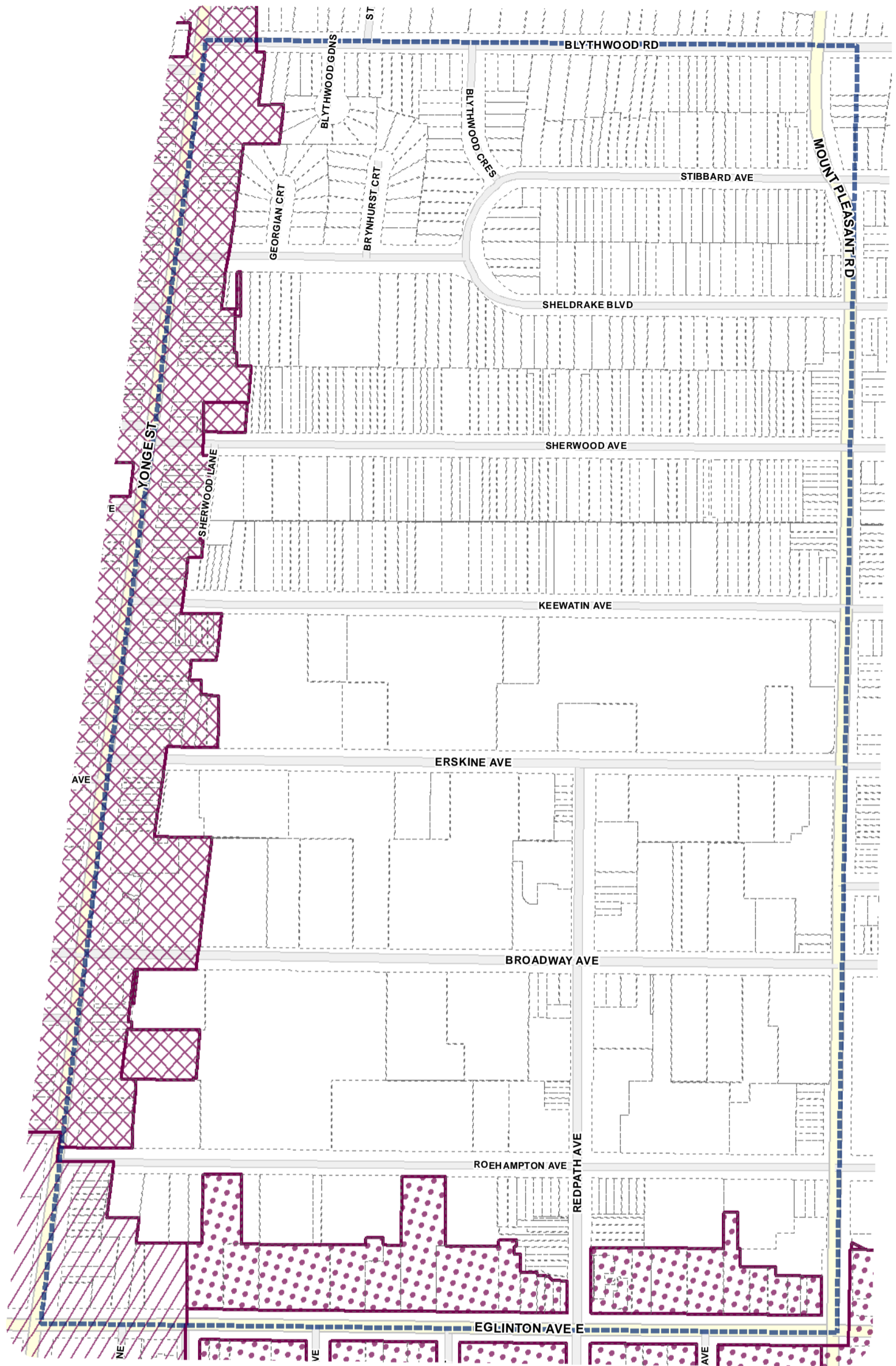
Policy Areas

-  Area 1
-  Area 2
-  Area 3
-  Area 4
-  Map Sheet Boundary
-  Properties
-  Railway
-  Hydro Line



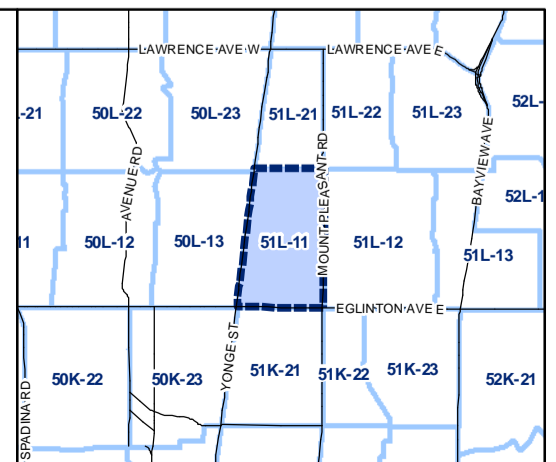
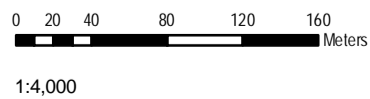
1:4,000

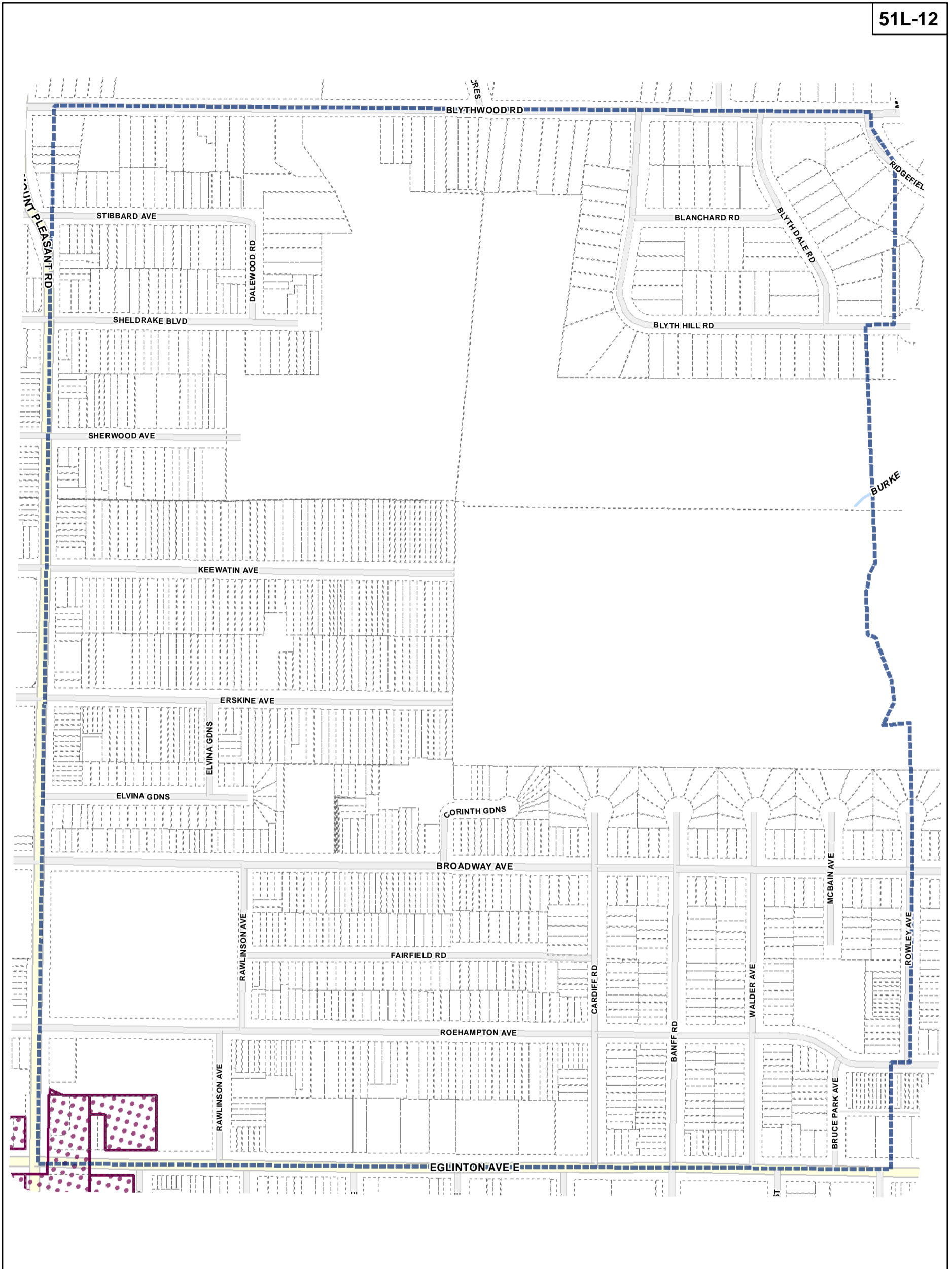




Policy Areas

- Area 1
- Area 2
- Area 3
- Area 4
- Map Sheet Boundary
- Properties
- Railway
- Hydro Line











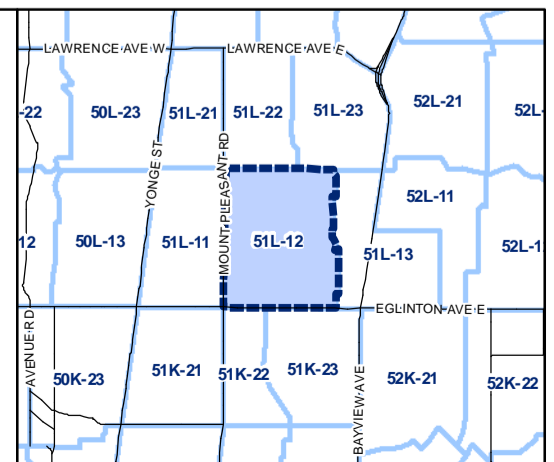
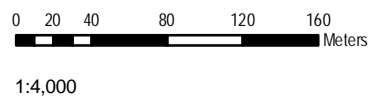


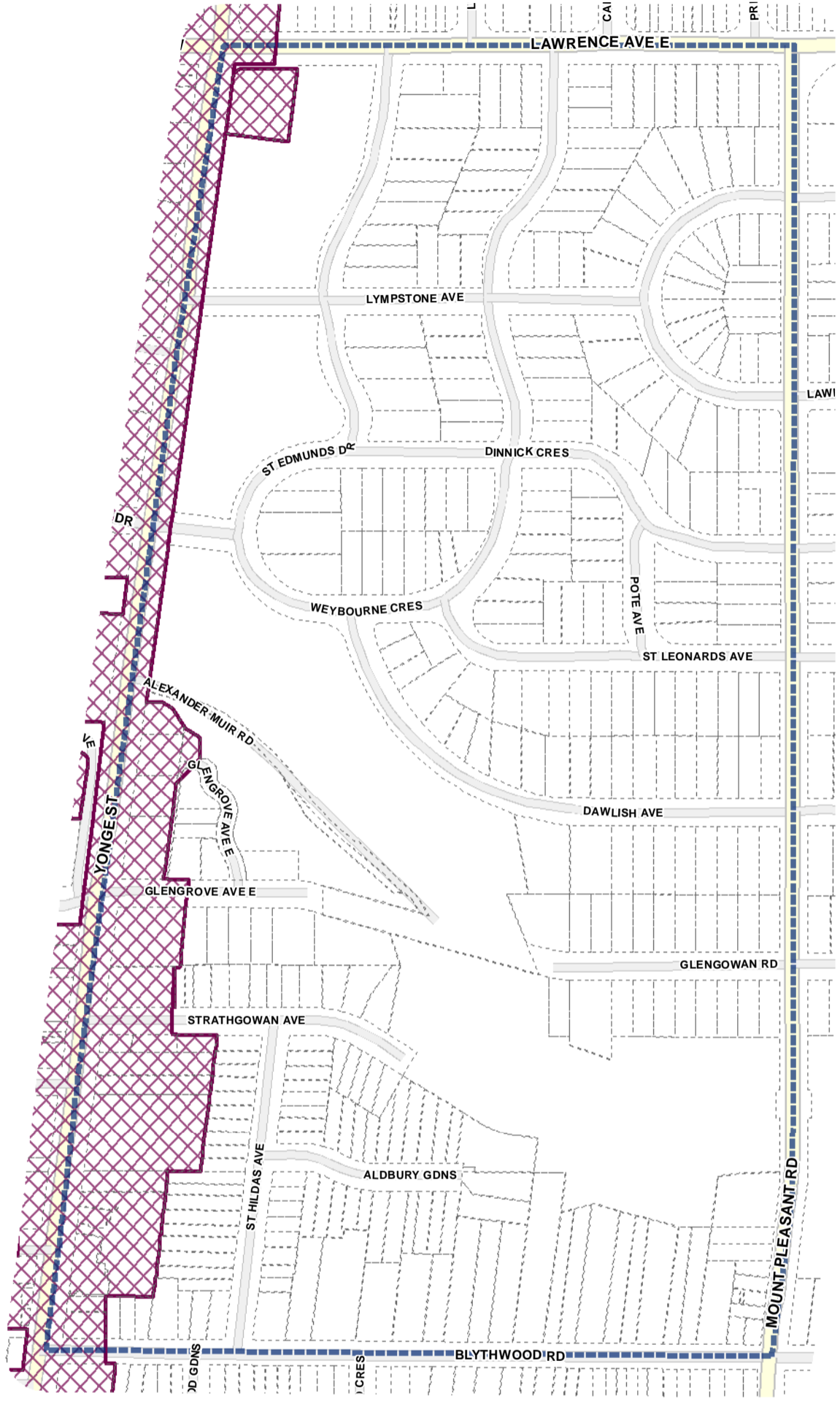
Policy Area Overlay Map

April 21, 2010
Planning & Growth Management
Committee Meeting

Policy Areas

-  Area 1
-  Area 2
-  Area 3
-  Area 4
-  Map Sheet Boundary
-  Properties
-  Railway
-  Hydro Line











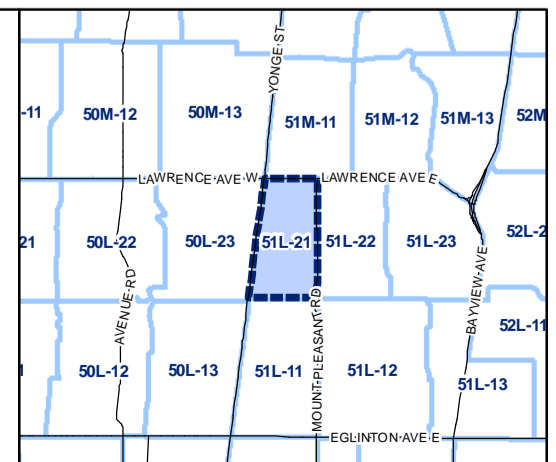
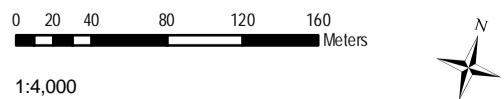


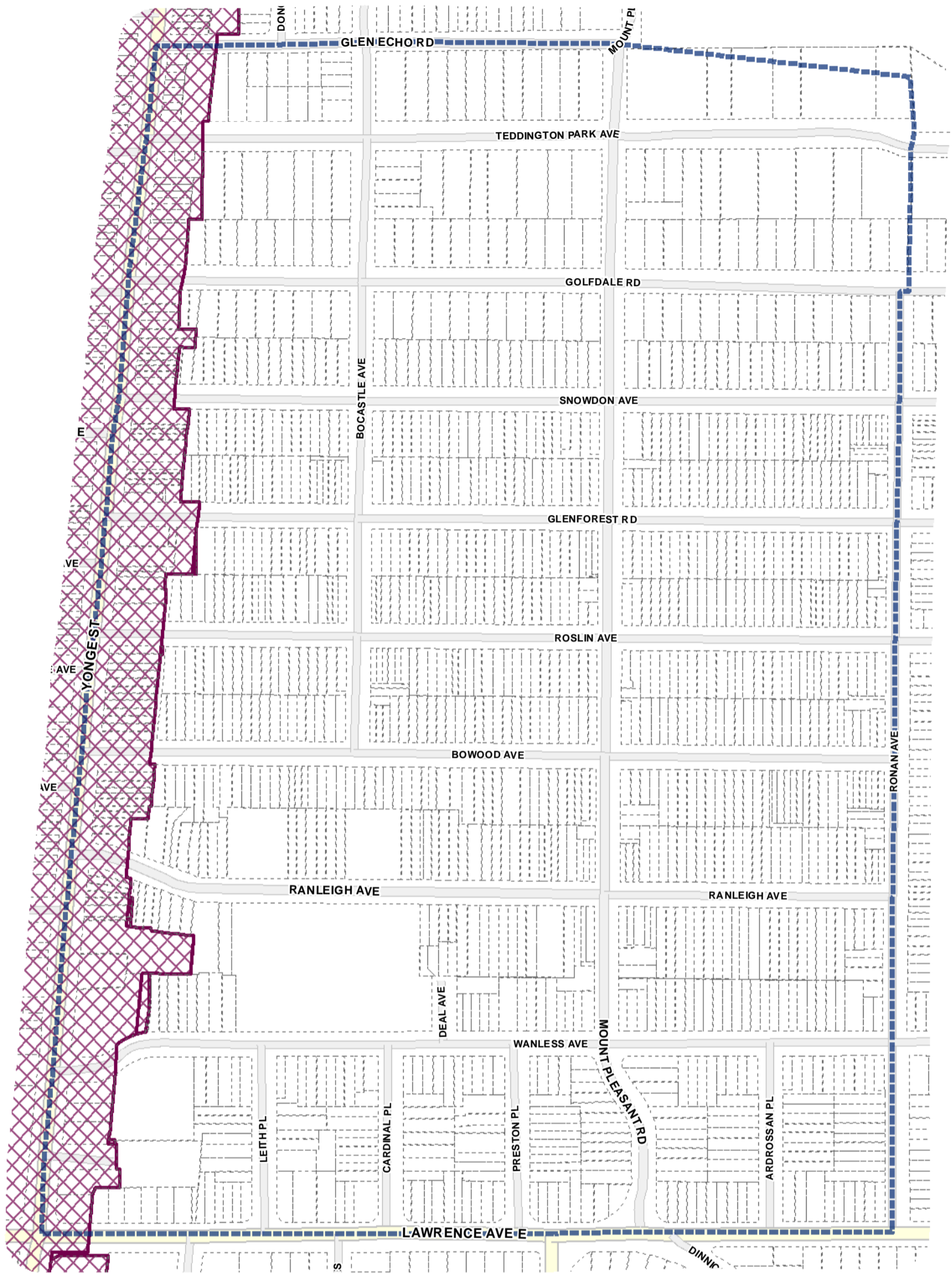
Policy Area Overlay Map

April 21, 2010
Planning & Growth Management
Committee Meeting

Policy Areas

-  Area 1
-  Area 2
-  Area 3
-  Area 4
-  Map Sheet Boundary
-  Properties
-  Railway
-  Hydro Line











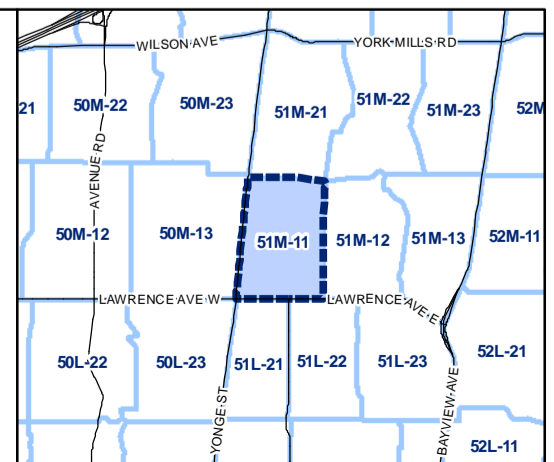
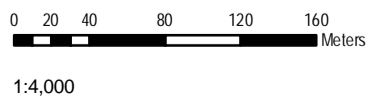


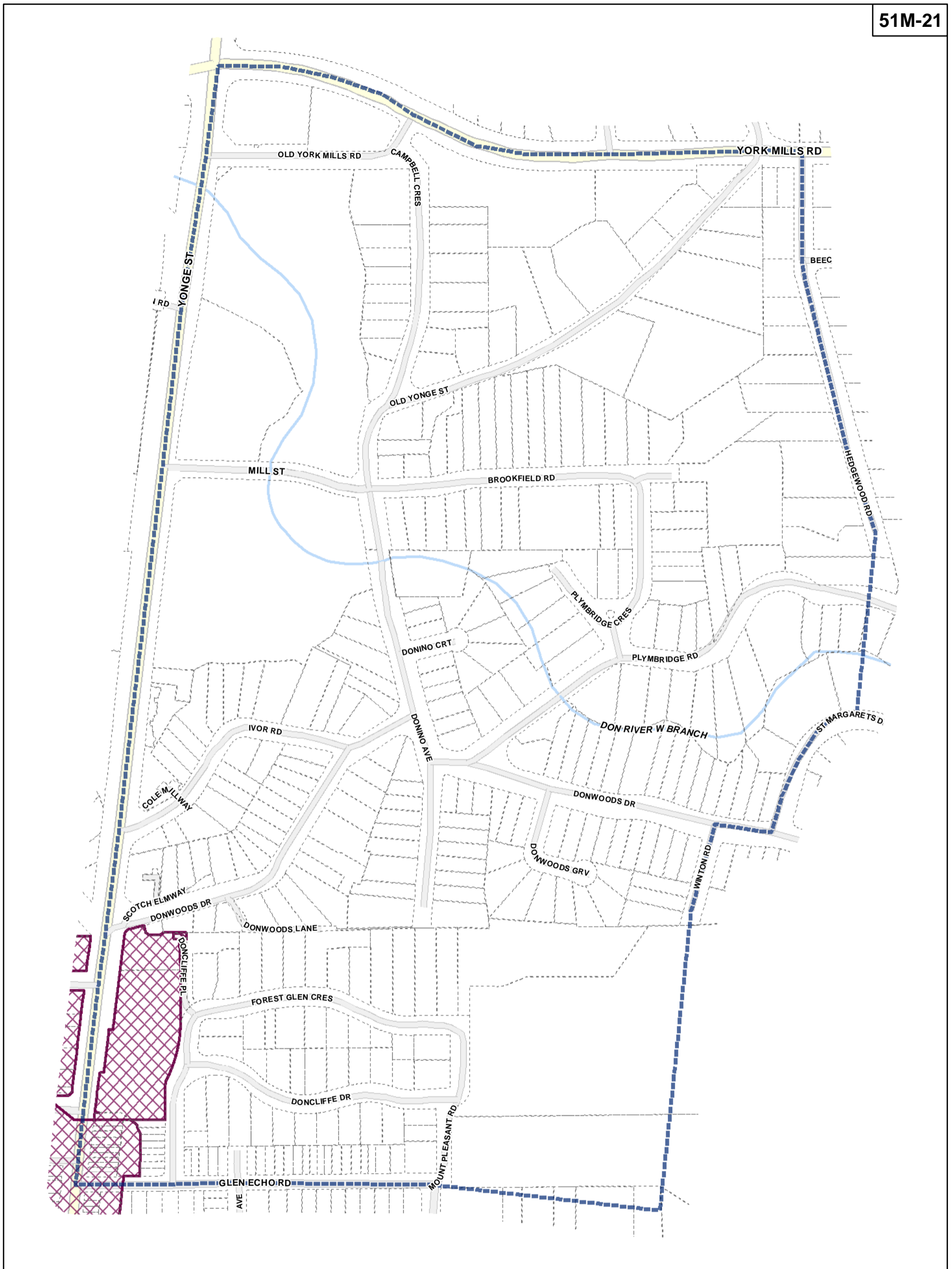
Policy Area Overlay Map

April 21, 2010
Planning & Growth Management
Committee Meeting

Policy Areas

-  Area 1
-  Area 2
-  Area 3
-  Area 4
-  Map Sheet Boundary
-  Properties
-  Railway
-  Hydro Line













Policy Area Overlay Map

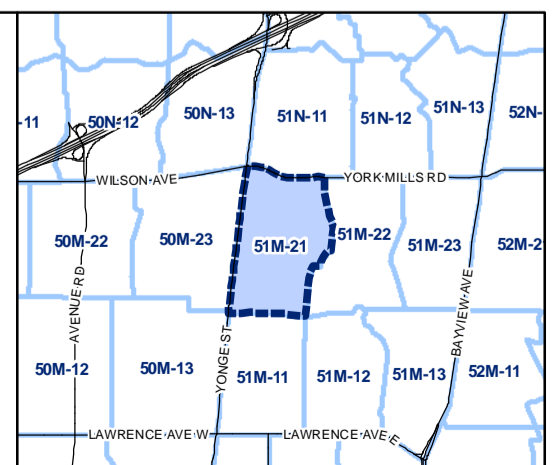
April 21, 2010
Planning & Growth Management
Committee Meeting

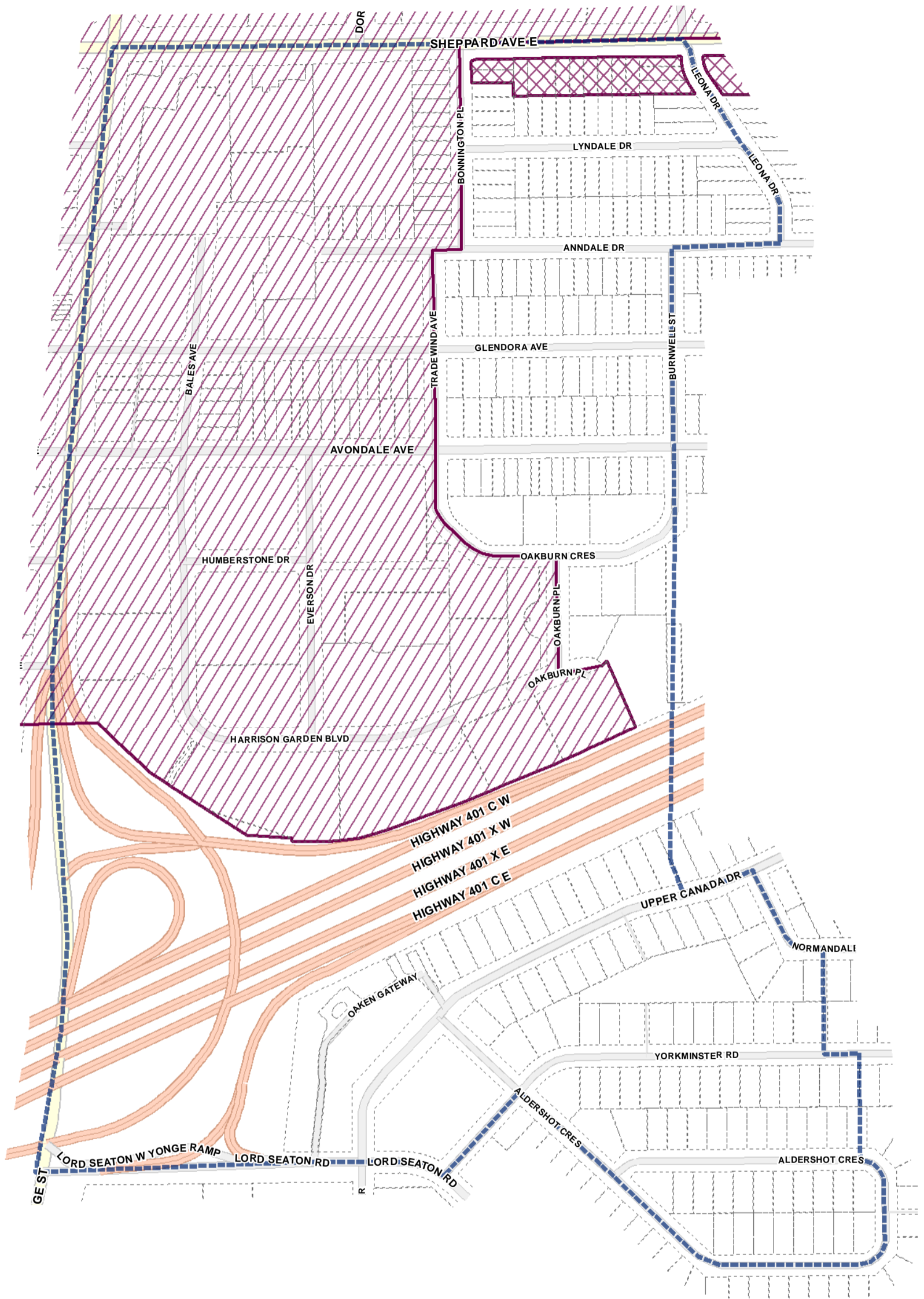
Policy Areas

-  Area 1
-  Area 2
-  Area 3
-  Area 4
-  Map Sheet Boundary
-  Properties
-  Railway
-  Hydro Line












1:4,000



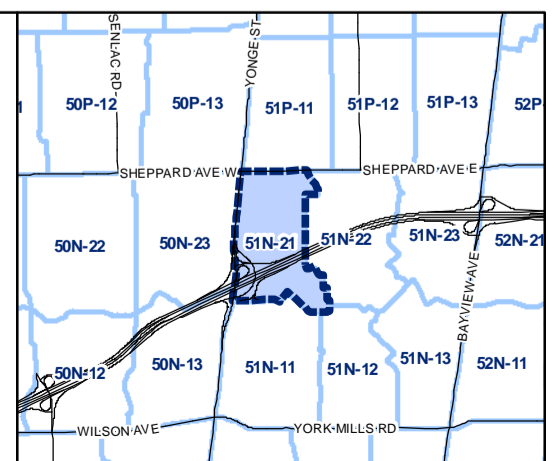


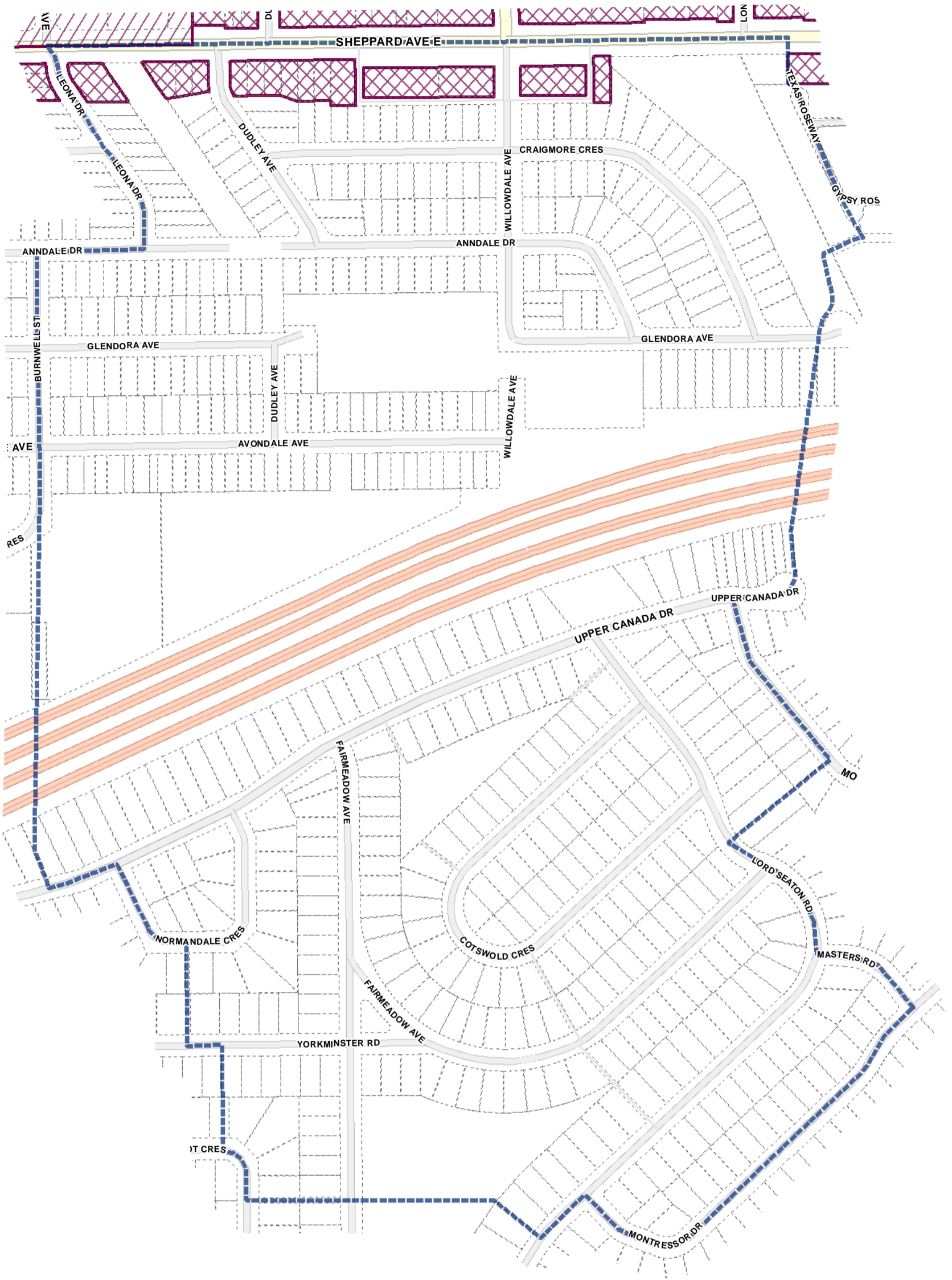
Policy Areas

-  Area 1
-  Area 2
-  Area 3
-  Area 4
-  Map Sheet Boundary
-  Properties
-  Railway
-  Hydro Line












1:4,000



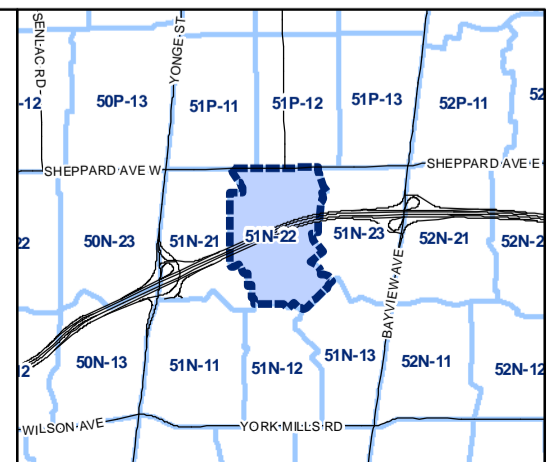


Policy Areas

-  Area 1
-  Area 2
-  Area 3
-  Area 4
-  Map Sheet Boundary
-  Properties
-  Railway
-  Hydro Line



1:4,000



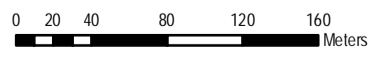


Policy Area Overlay Map

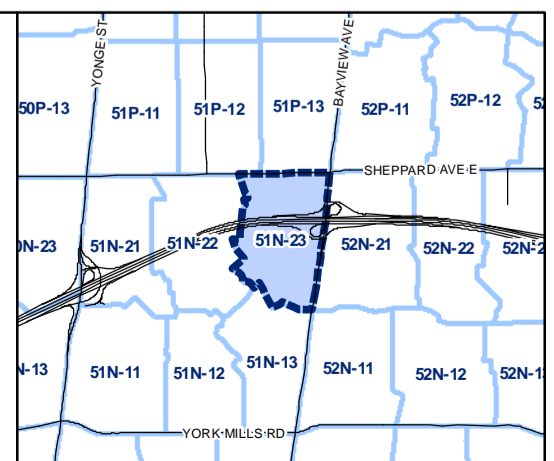
April 21, 2010
Planning & Growth Management
Committee Meeting

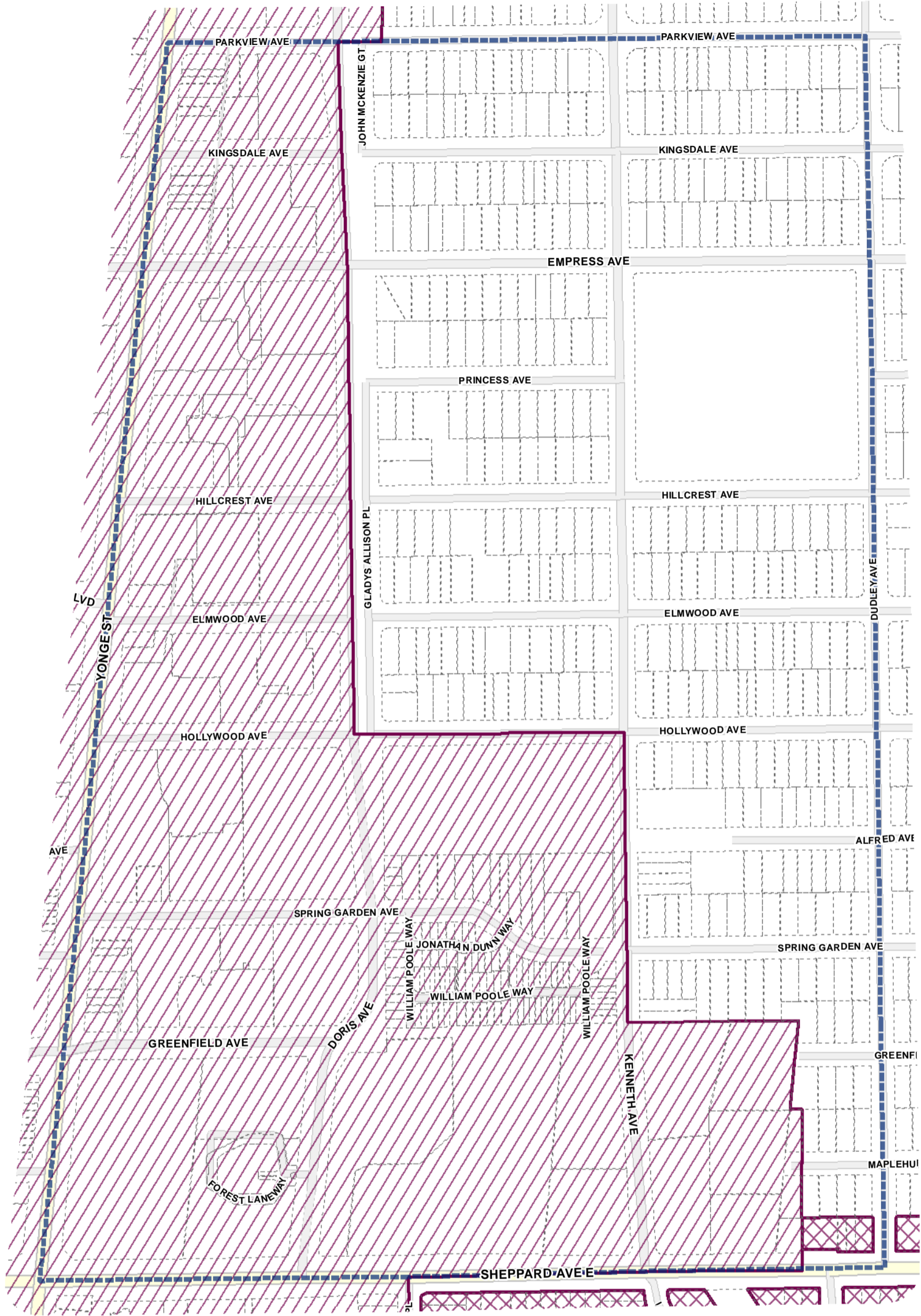
Policy Areas

- Area 1
- Area 2
- Area 3
- Area 4
- Map Sheet Boundary
- Properties
- Railway
- Hydro Line



1:4,000











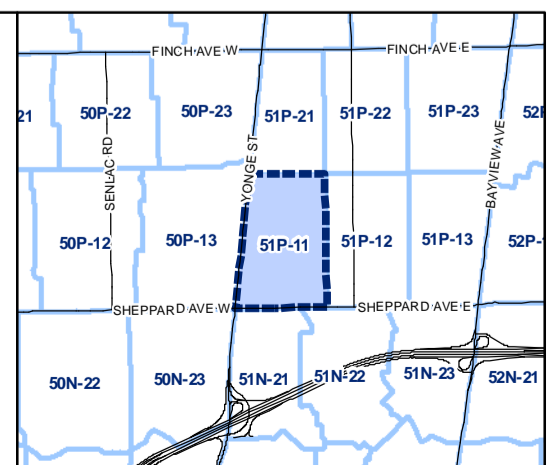
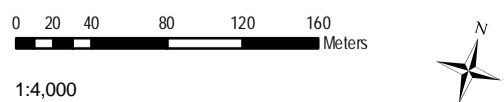


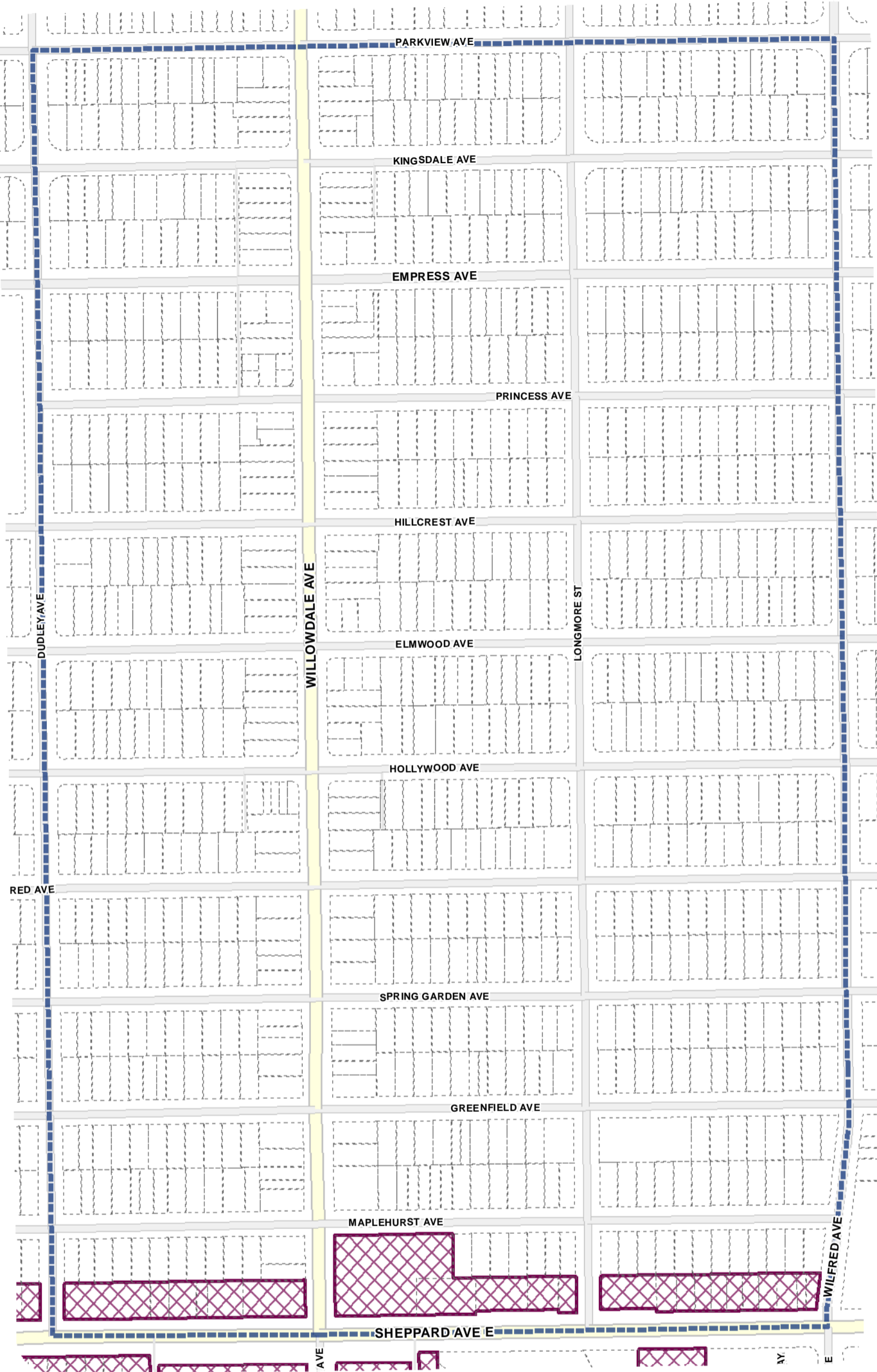
Policy Area Overlay Map

April 21, 2010
Planning & Growth Management
Committee Meeting

Policy Areas

-  Area 1
-  Area 2
-  Area 3
-  Area 4
-  Map Sheet Boundary
-  Properties
-  Railway
-  Hydro Line











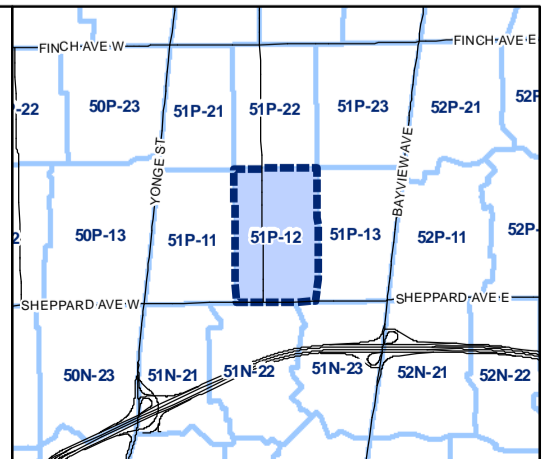
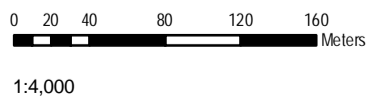


Policy Area Overlay Map

April 21, 2010
Planning & Growth Management
Committee Meeting

Policy Areas

-  Area 1
-  Area 2
-  Area 3
-  Area 4
-  Map Sheet Boundary
-  Properties
-  Railway
-  Hydro Line






Policy Area Overlay Map

April 21, 2010
Planning & Growth Management
Committee Meeting

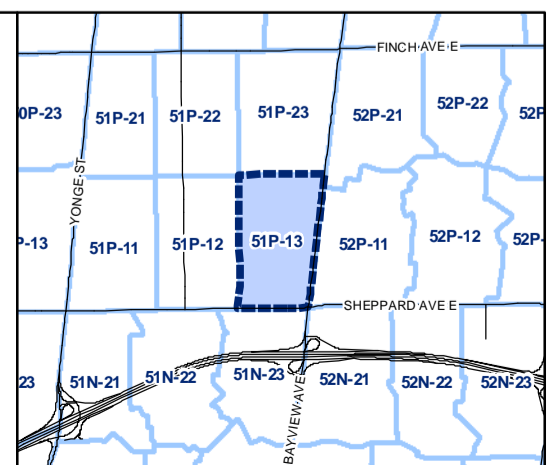
Policy Areas

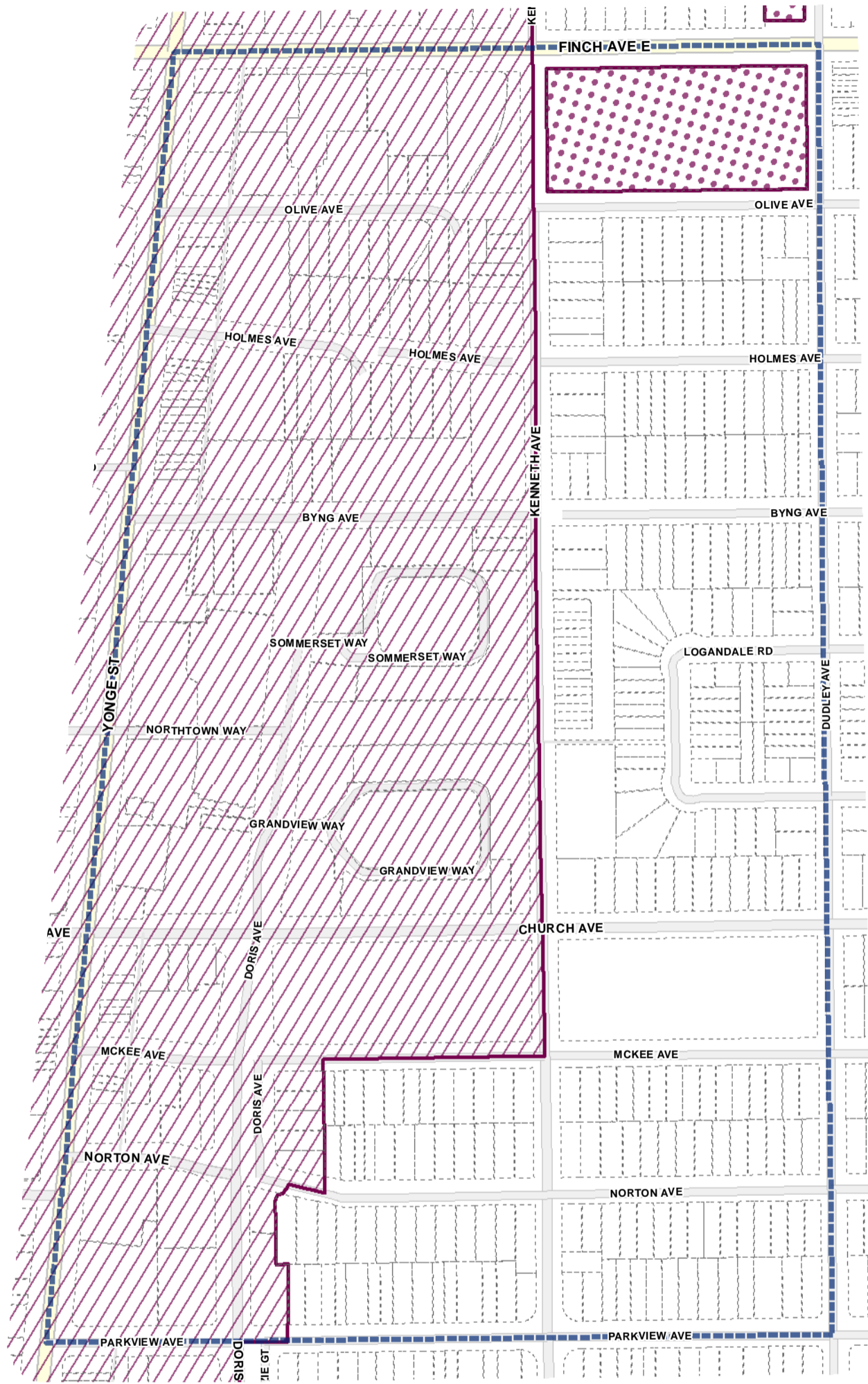
- Area 1
- Area 2
- Area 3
- Area 4

- Map Sheet Boundary
- Properties
- Railway
- Hydro Line



1:4,000











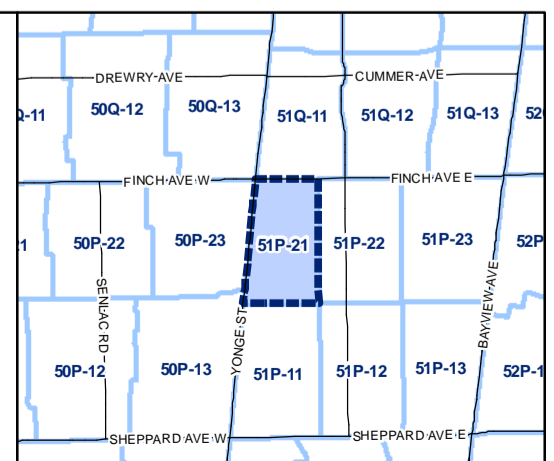
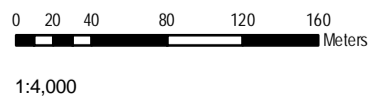


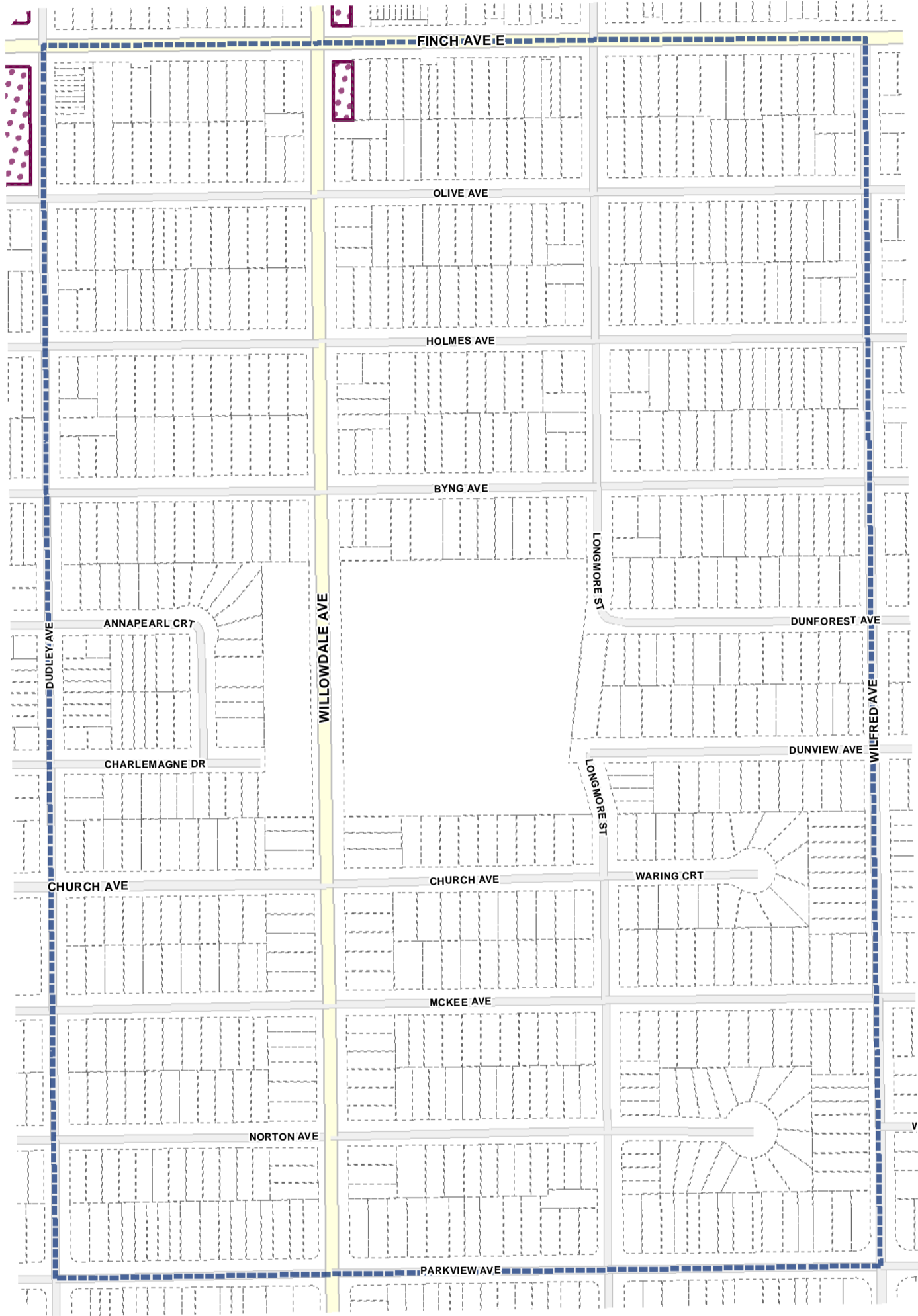
Policy Area Overlay Map

April 21, 2010
Planning & Growth Management
Committee Meeting

Policy Areas

-  Area 1
-  Area 2
-  Area 3
-  Area 4
-  Map Sheet Boundary
-  Properties
-  Railway
-  Hydro Line



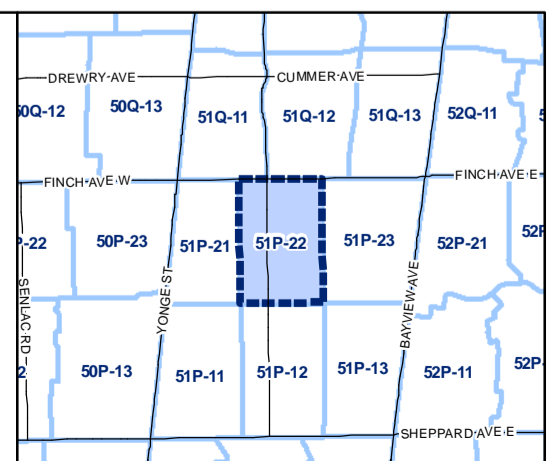
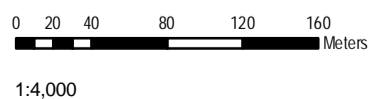


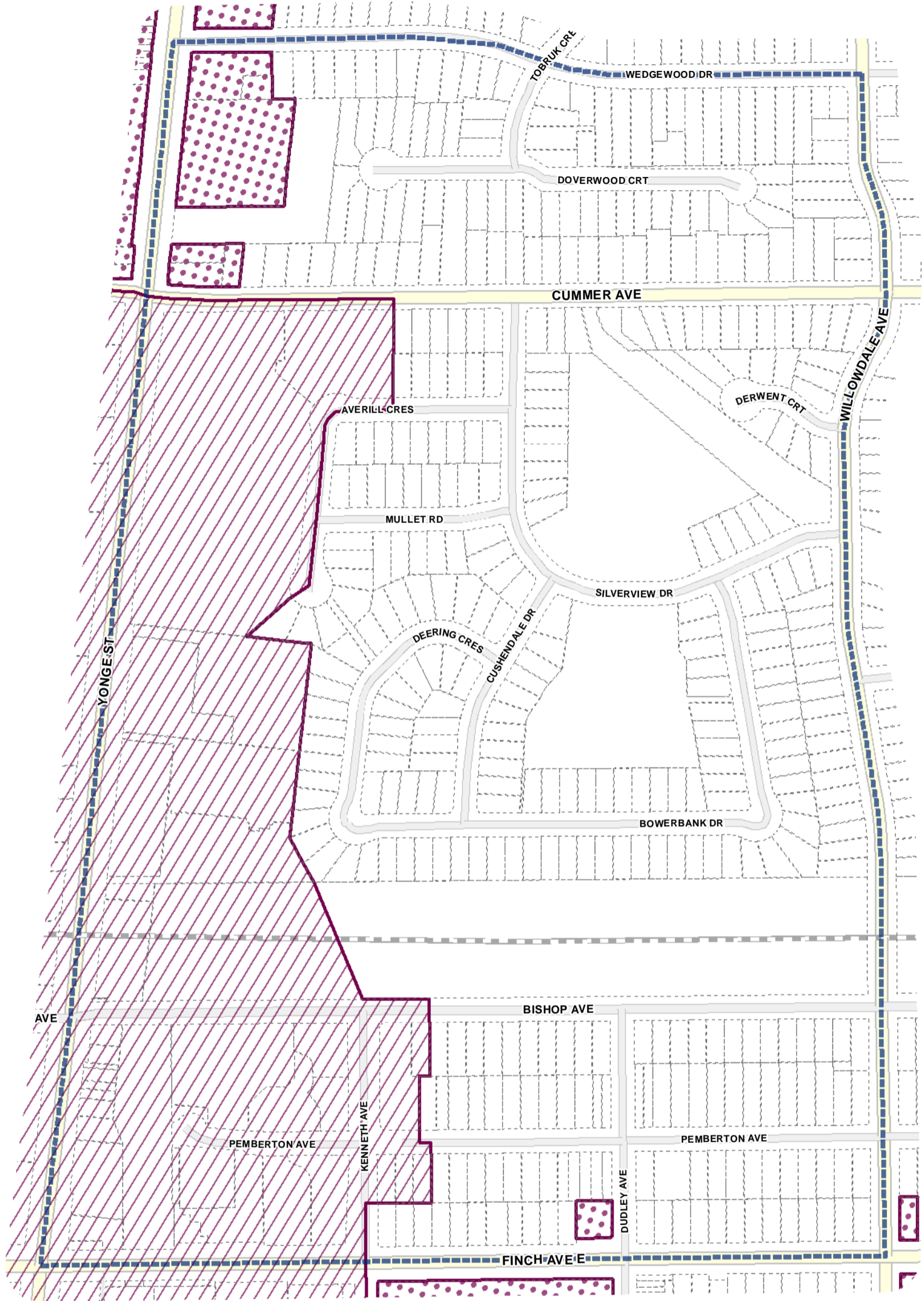
Policy Area Overlay Map

April 21, 2010
Planning & Growth Management
Committee Meeting

Policy Areas

- Area 1
- Area 2
- Area 3
- Area 4
- Map Sheet Boundary
- Properties
- Railway
- Hydro Line











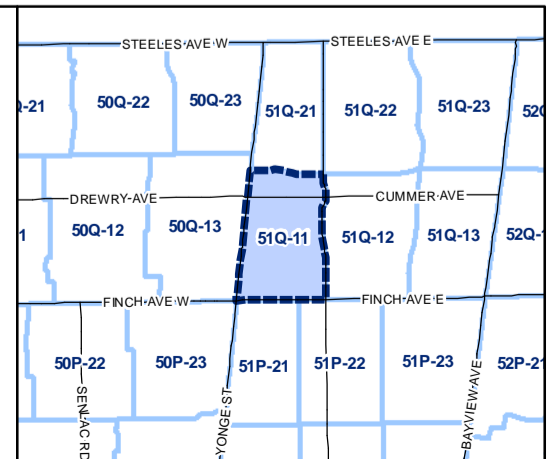
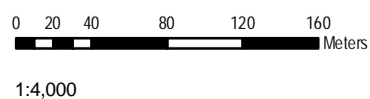


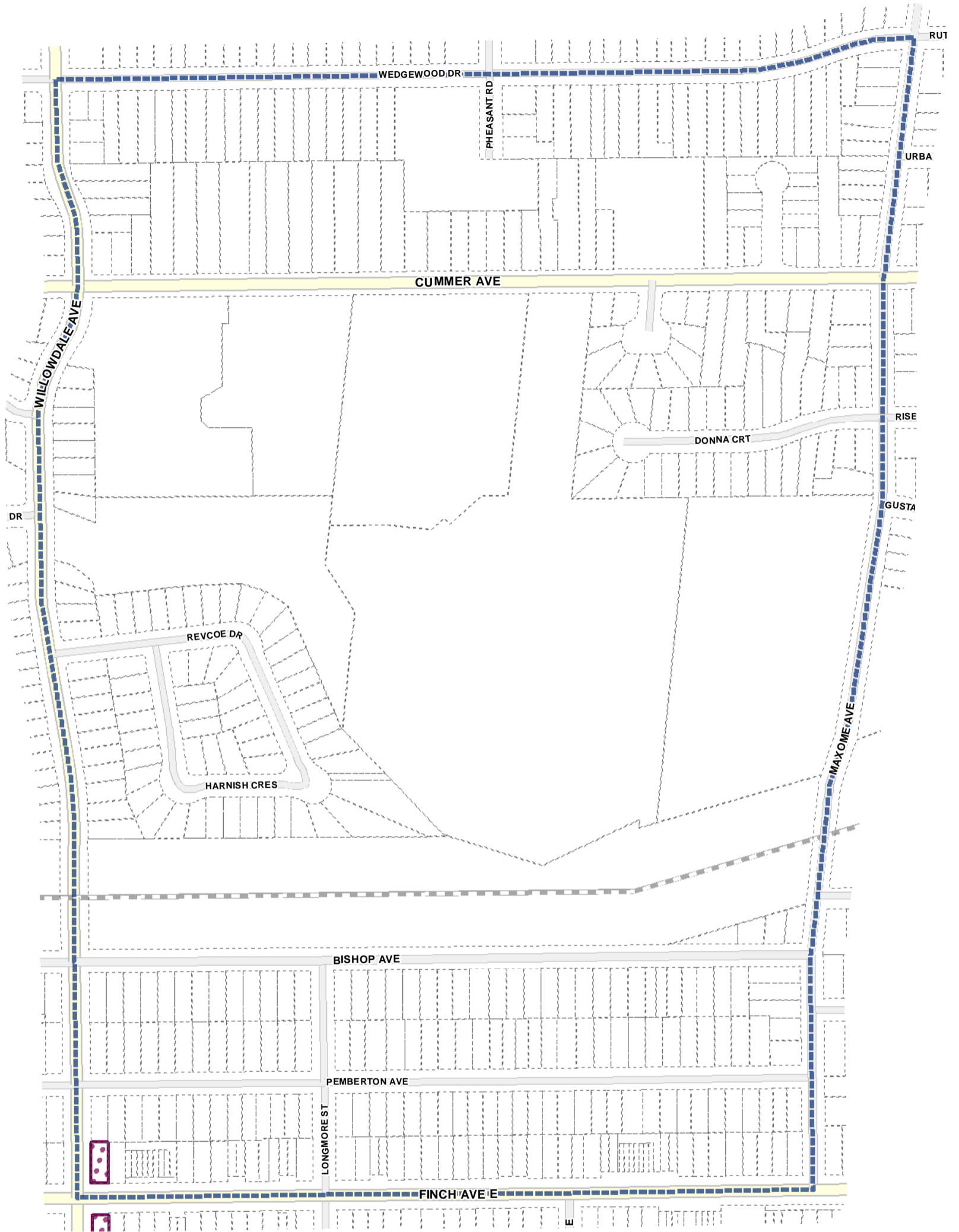
Policy Area Overlay Map

April 21, 2010
Planning & Growth Management
Committee Meeting

Policy Areas

-  Area 1
-  Area 2
-  Area 3
-  Area 4
-  Map Sheet Boundary
-  Properties
-  Railway
-  Hydro Line





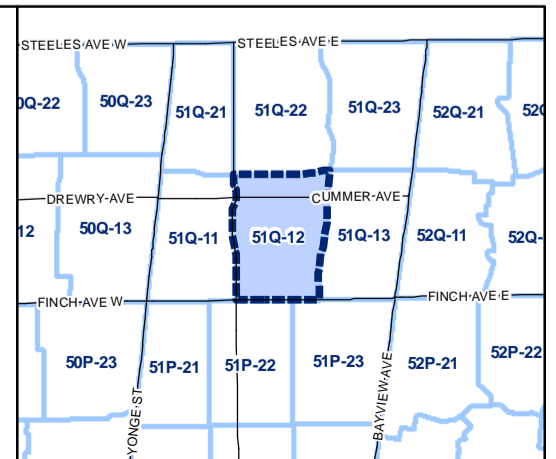
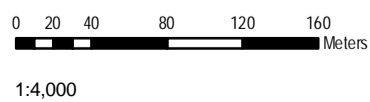
Policy Area Overlay Map

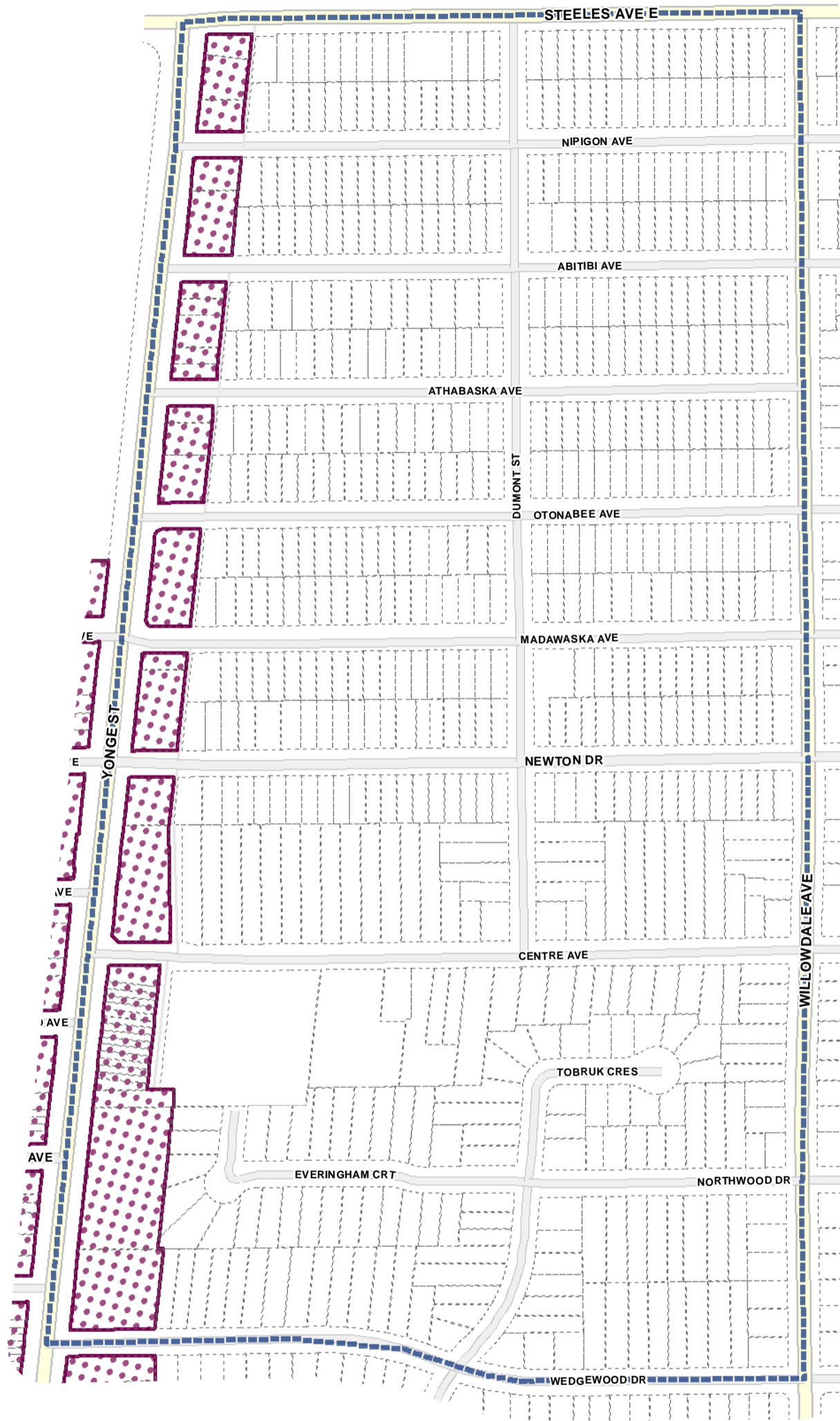
April 21, 2010
Planning & Growth Management
Committee Meeting

Policy Areas

- Area 1
- Area 2
- Area 3
- Area 4

- Map Sheet Boundary
- Properties
- Railway
- Hydro Line



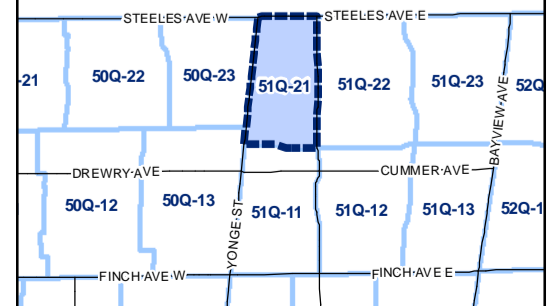
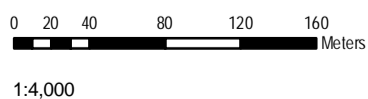


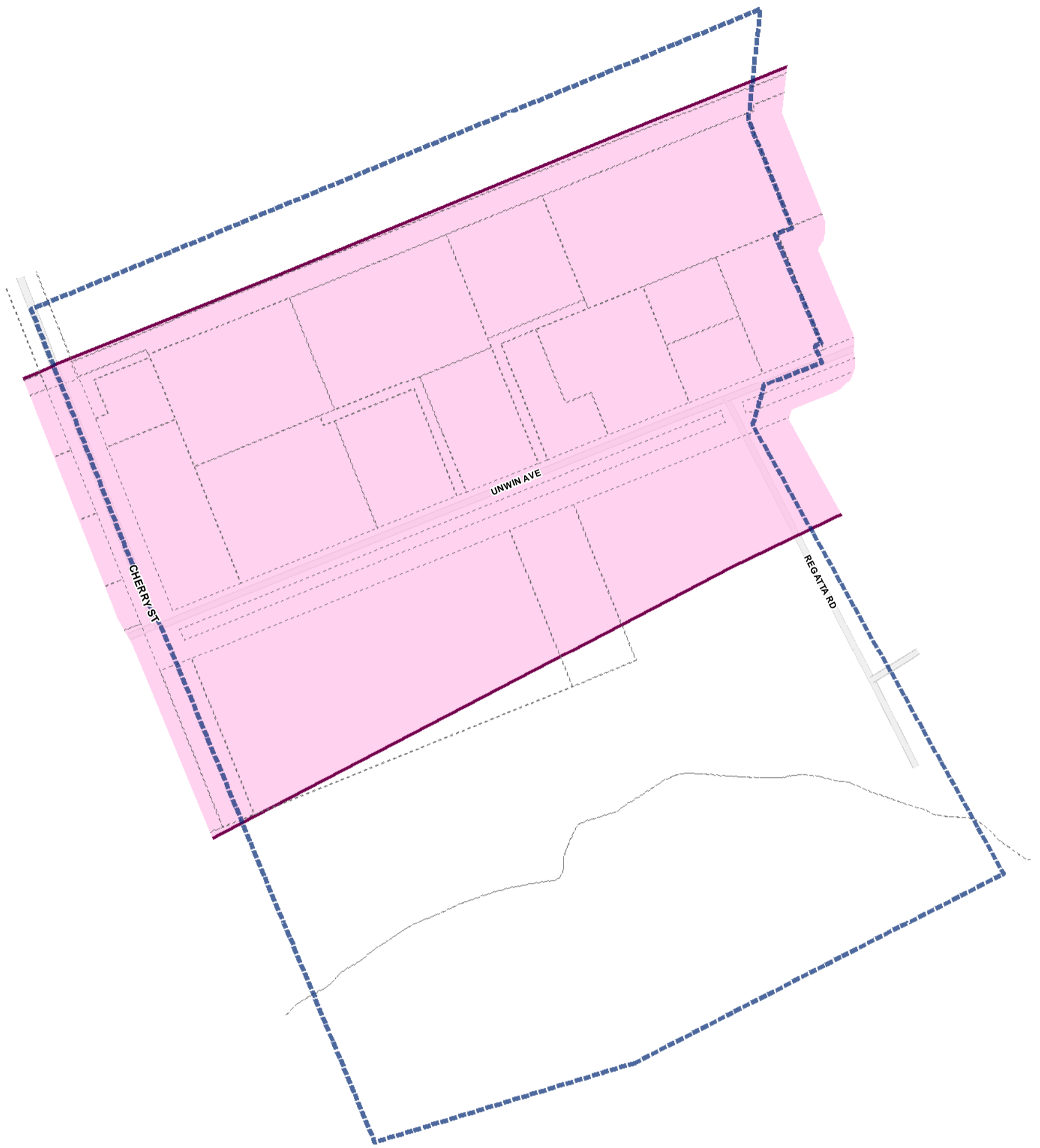
Policy Area Overlay Map

April 21, 2010
Planning & Growth Management
Committee Meeting









Policy Areas


- Area 1
- Area 2
- Area 3
- Area 4
- Map Sheet Boundary
- Properties
- Railway
- Hydro Line



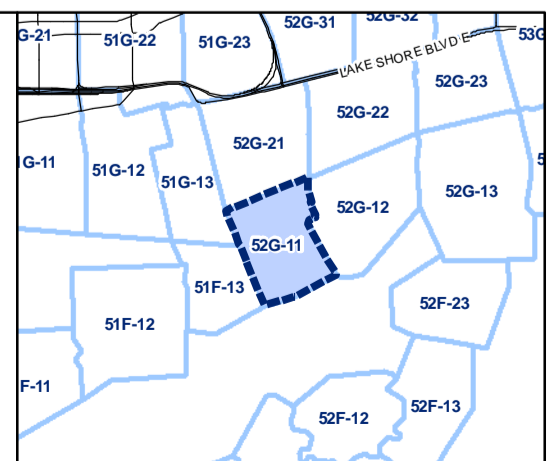


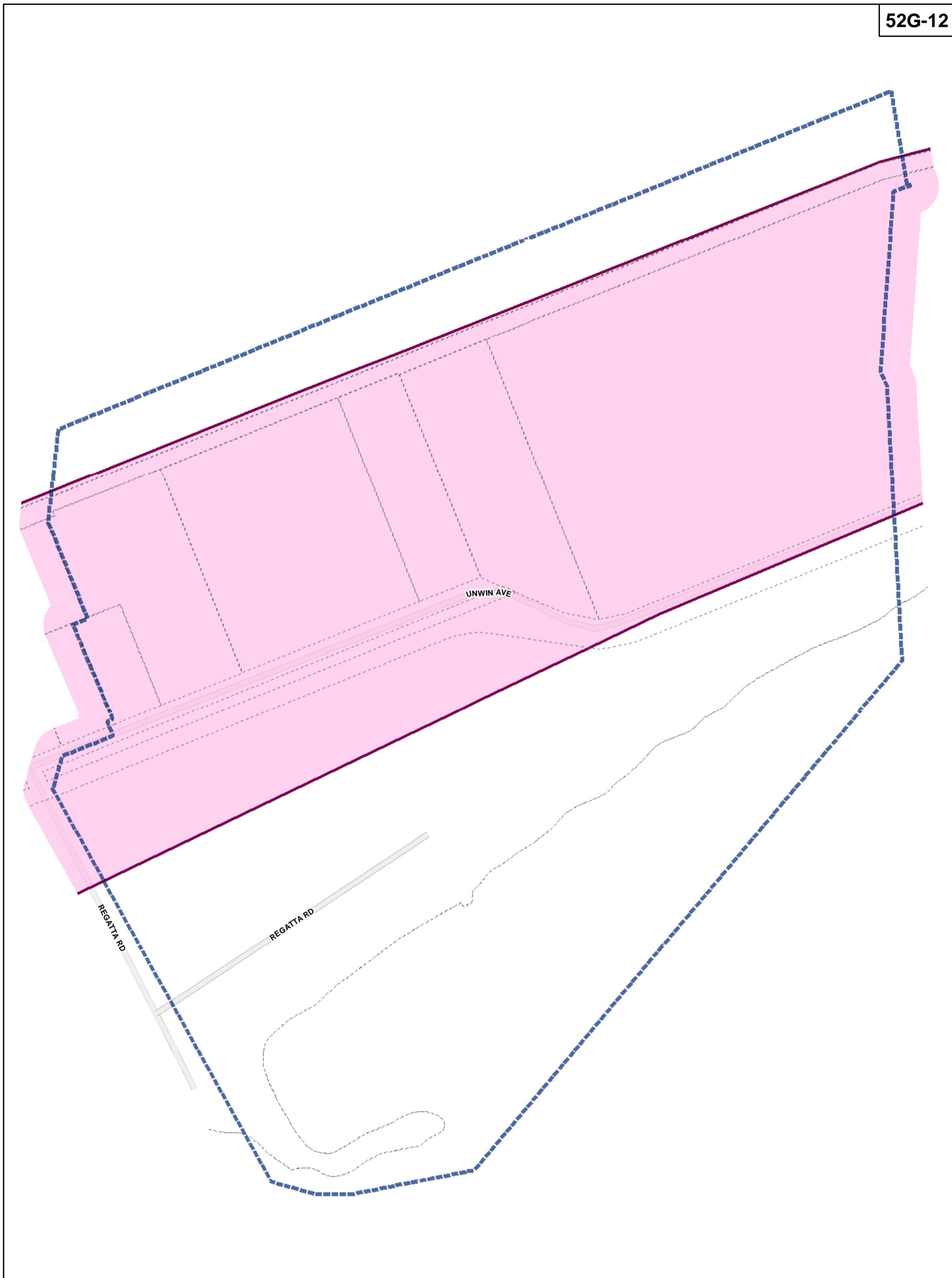
Policy Areas

-  Area 1
-  Area 2
-  Area 3
-  Area 4
-  Map Sheet Boundary
-  Properties
-  Railway
-  Hydro Line












1:4,000



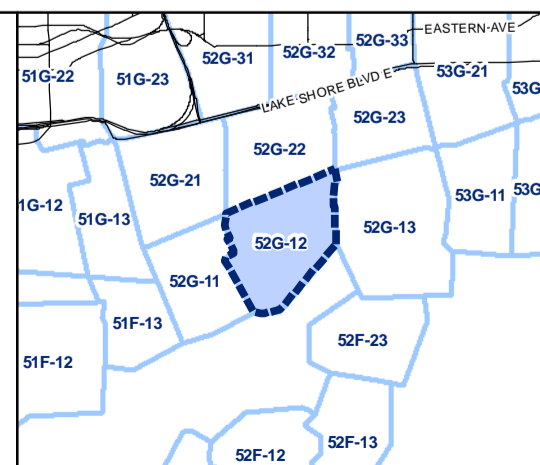


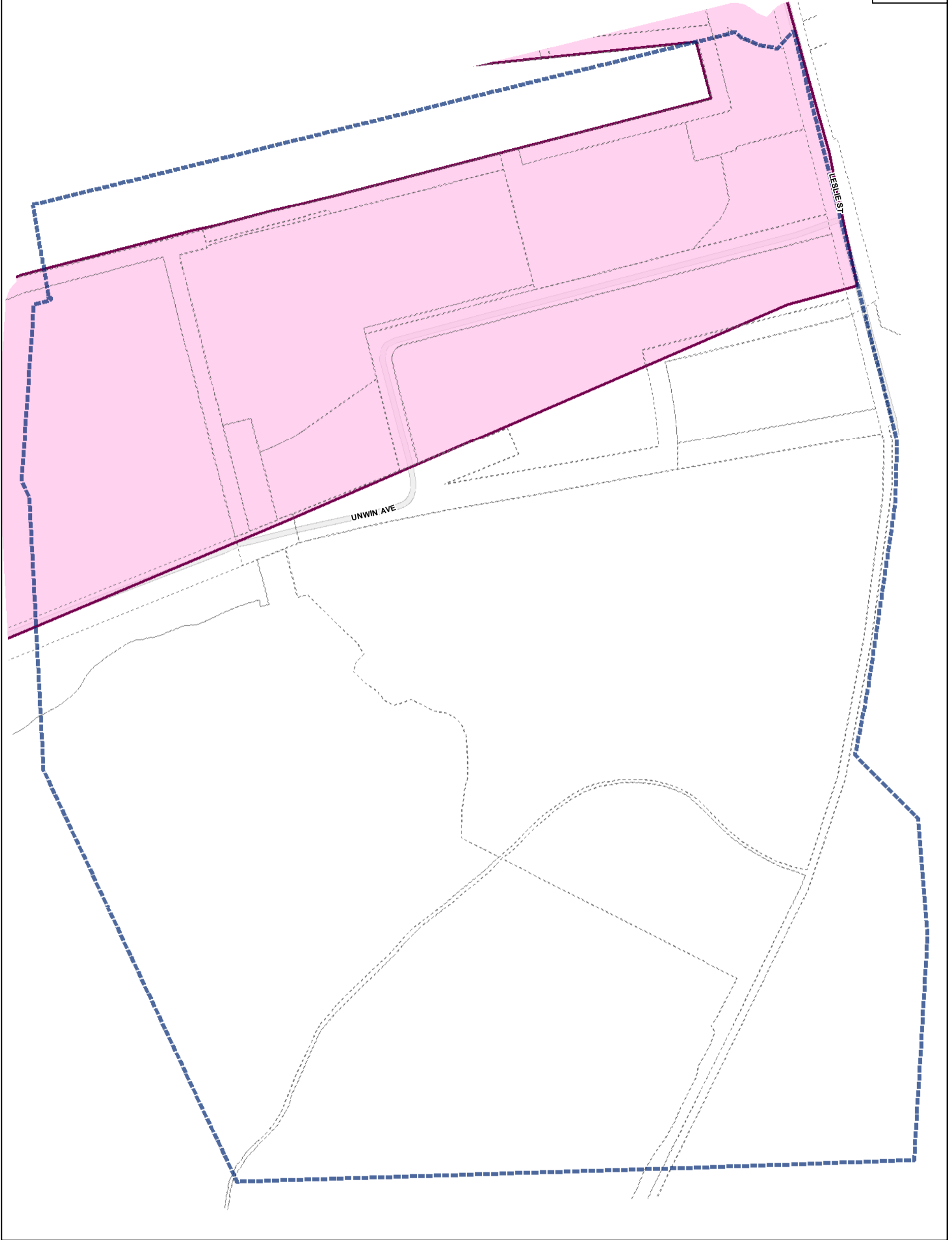
Policy Areas

-  Area 1
-  Area 2
-  Area 3
-  Area 4
-  Map Sheet Boundary
-  Properties
-  Railway
-  Hydro Line



1:4,000





Toronto City Planning
 Zoning Bylaw Map Book Series

Policy Area Overlay Map

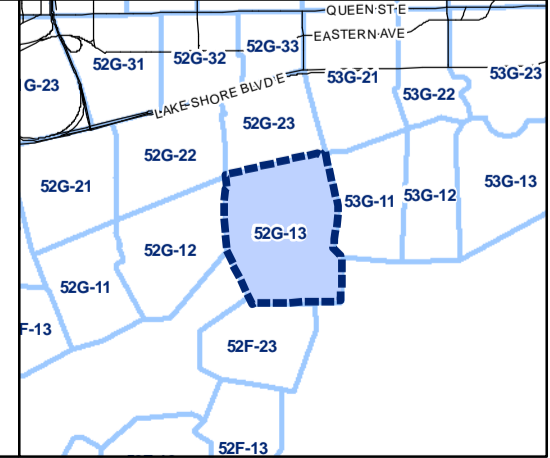
April 21, 2010
Planning & Growth Management
Committee Meeting

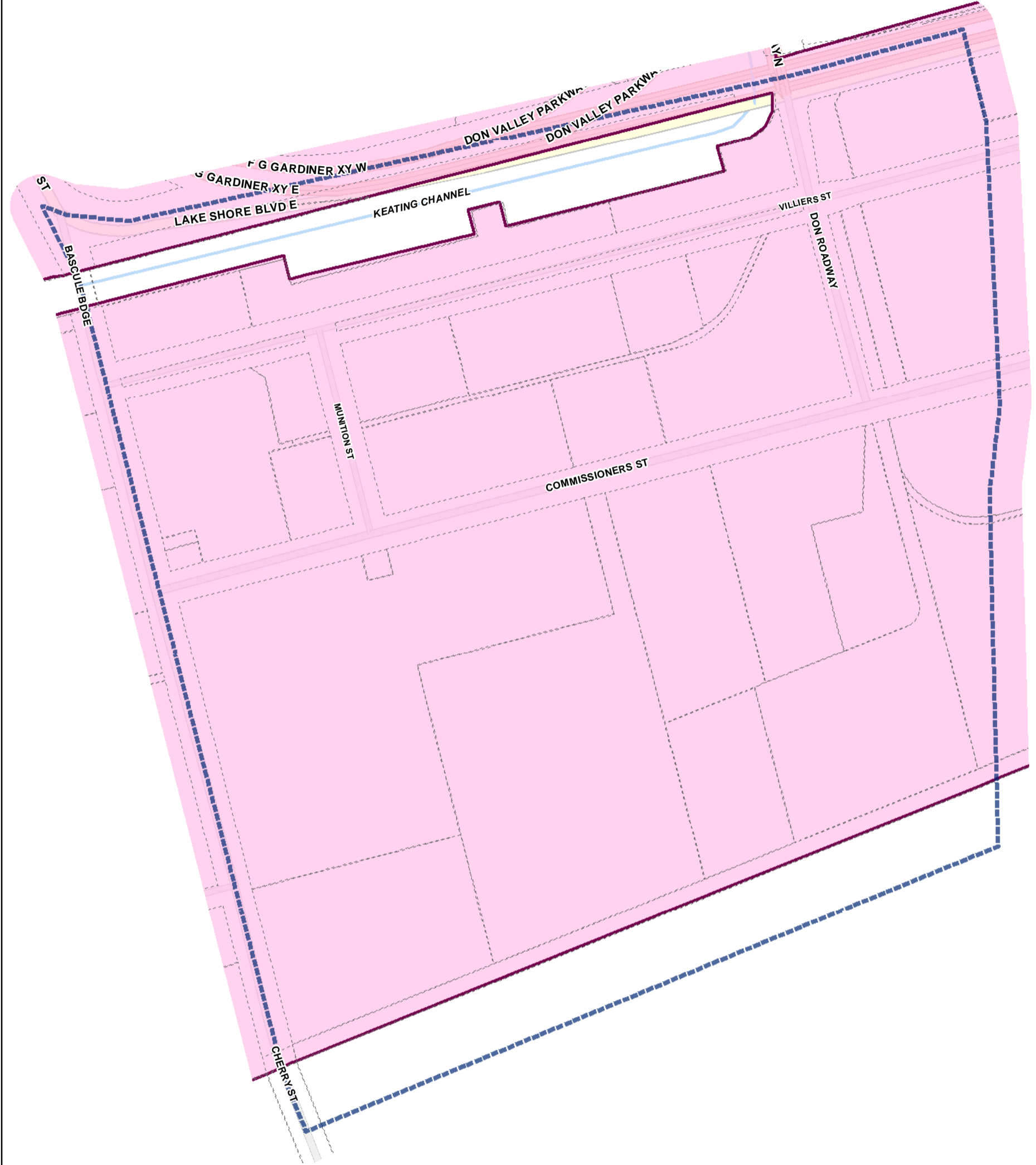
Policy Areas

- Area 1
- Area 2
- Area 3
- Area 4
- Map Sheet Boundary
- Properties
- Railway
- Hydro Line

0 20 40 80 120 160 Meters

1:4,000





Toronto City Planning
 Zoning Bylaw Map Book Series

Policy Area Overlay Map

April 21, 2010
 Planning & Growth Management
 Committee Meeting

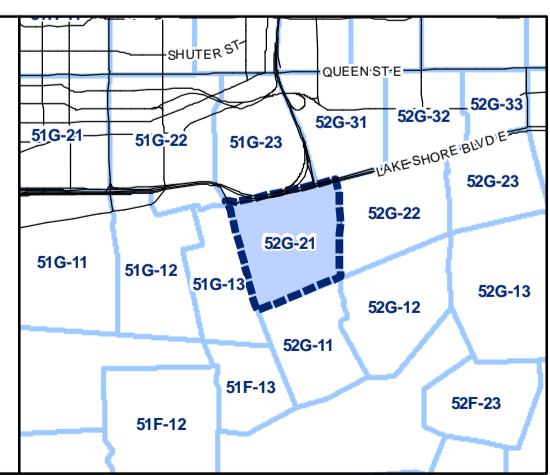
Policy Areas

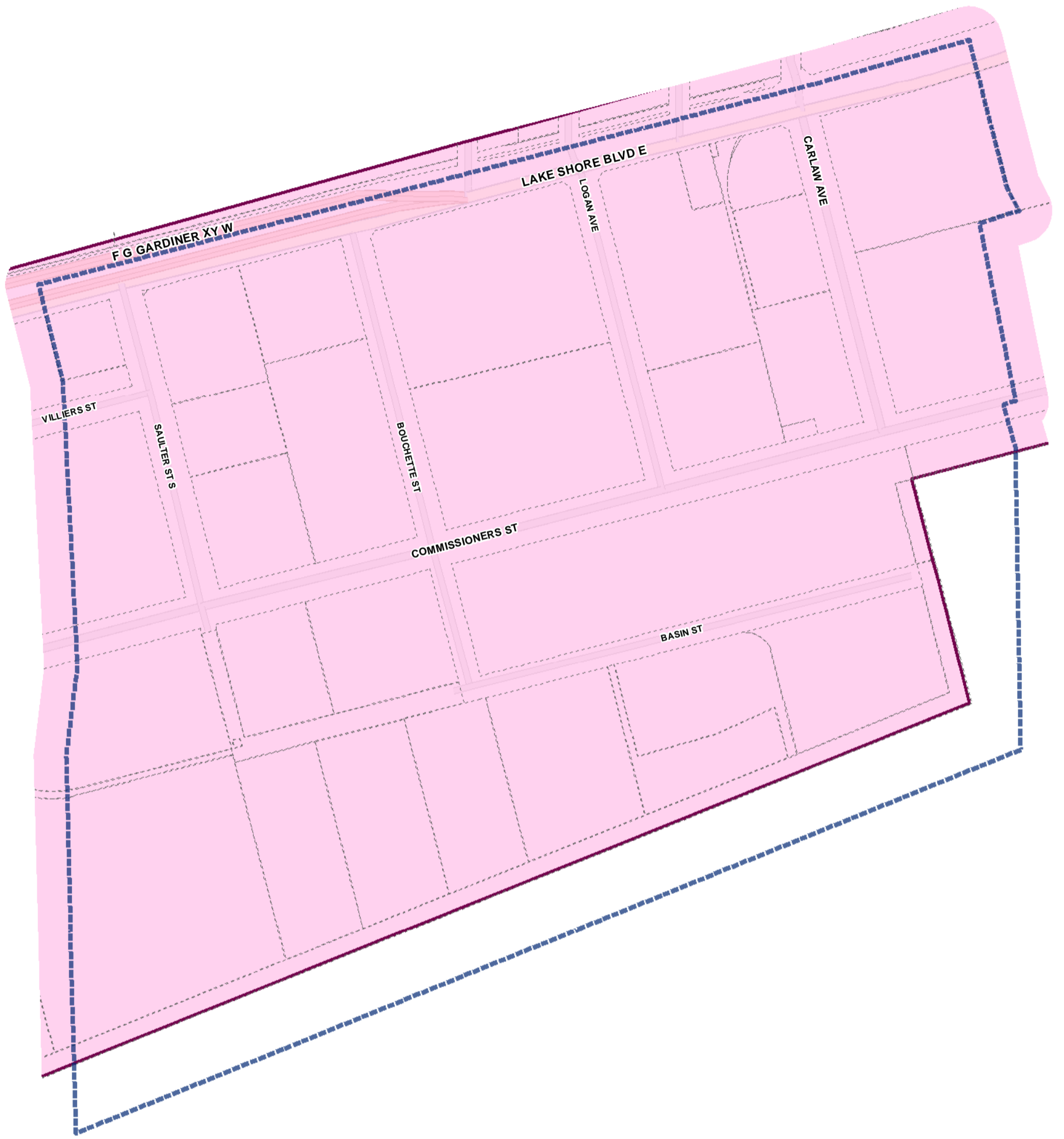
- Area 1
- Area 2
- Area 3
- Area 4

- Map Sheet Boundary
- Properties
- Railway
- Hydro Line









0 20 40 80 120 160 Meters

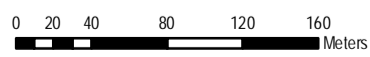
1:4,000



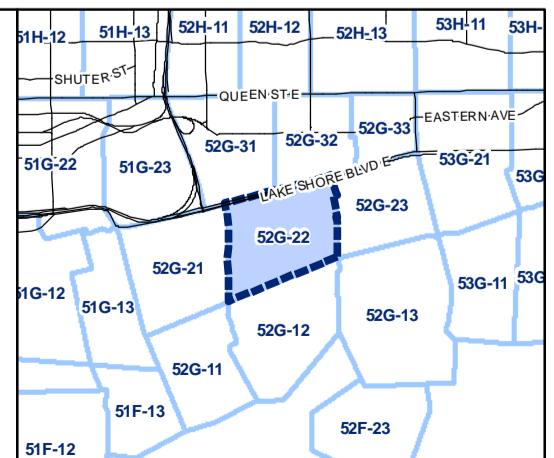


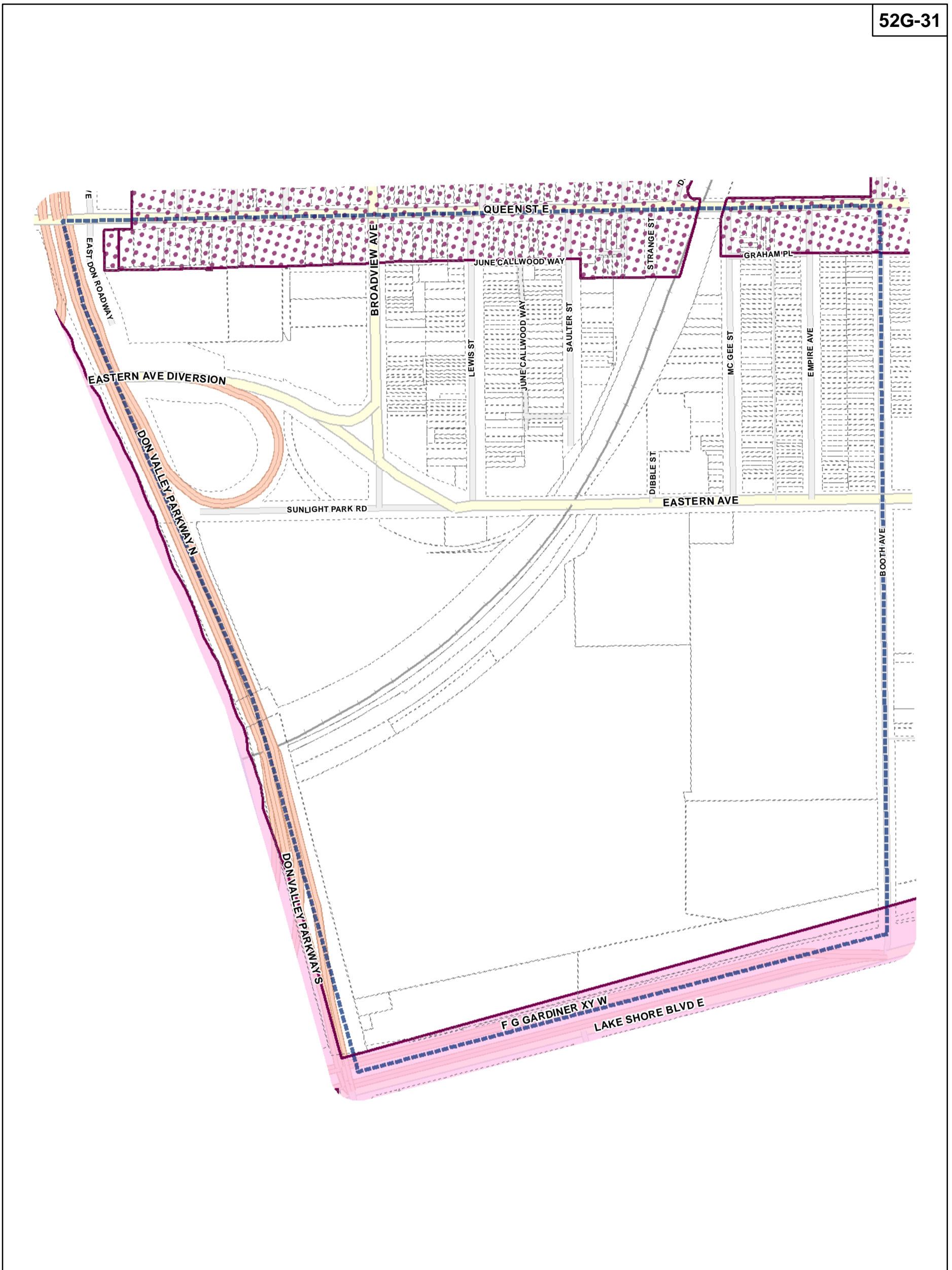
Policy Areas

-  Area 1
-  Area 2
-  Area 3
-  Area 4
-  Map Sheet Boundary
-  Properties
-  Railway
-  Hydro Line



1:4,000





Policy Area Overlay Map

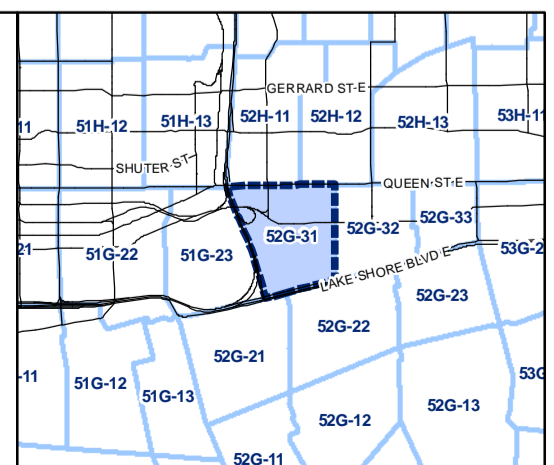
April 21, 2010
Planning & Growth Management
Committee Meeting

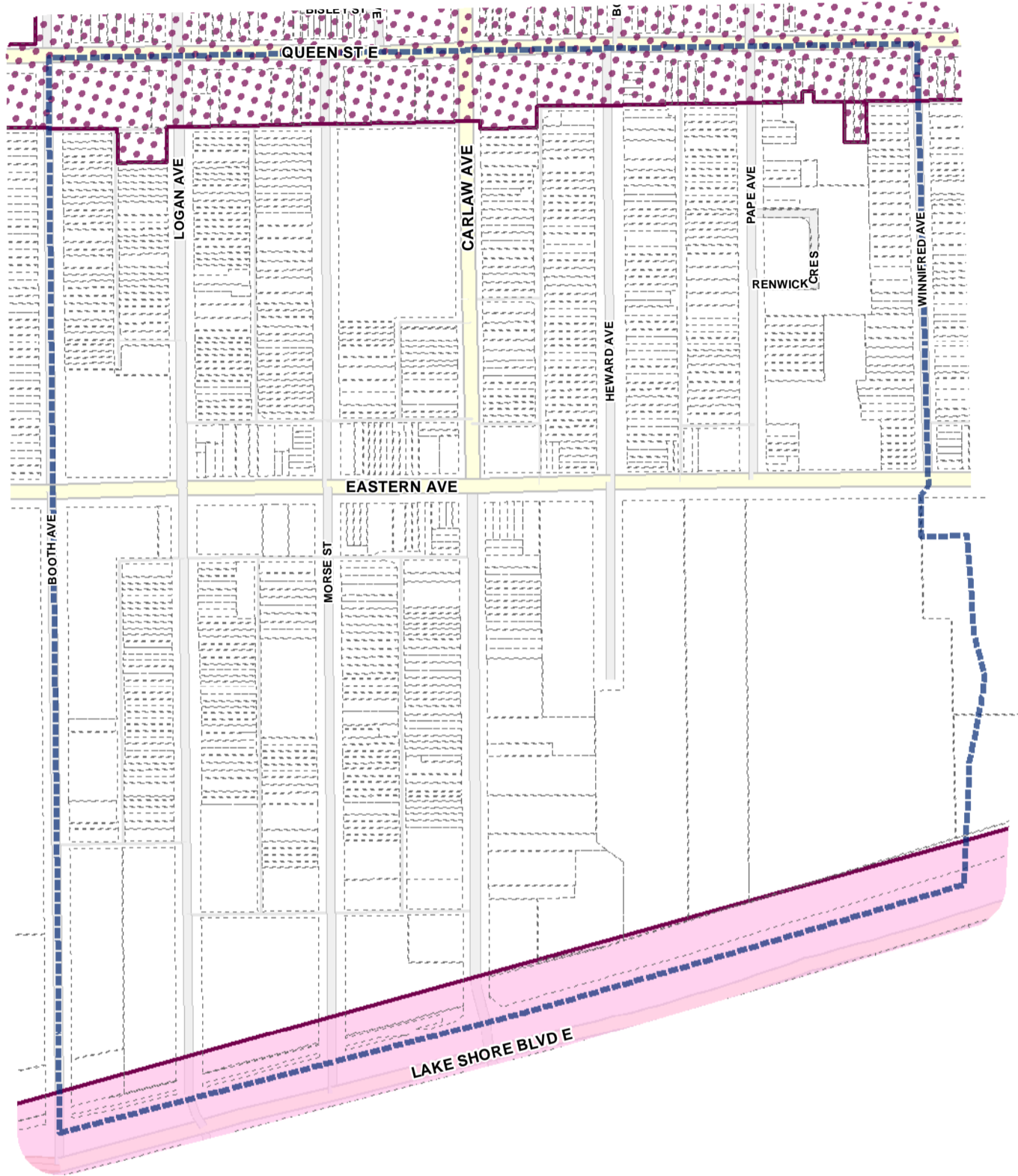
Policy Areas

- Area 1
- Area 2
- Area 3
- Area 4
- Map Sheet Boundary
- Properties
- Railway
- Hydro Line



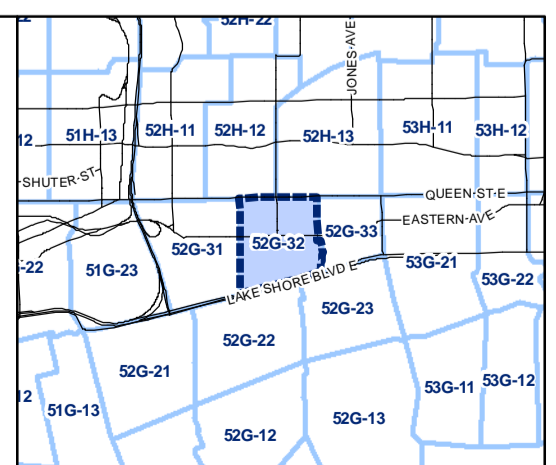
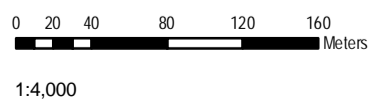
1:4,000

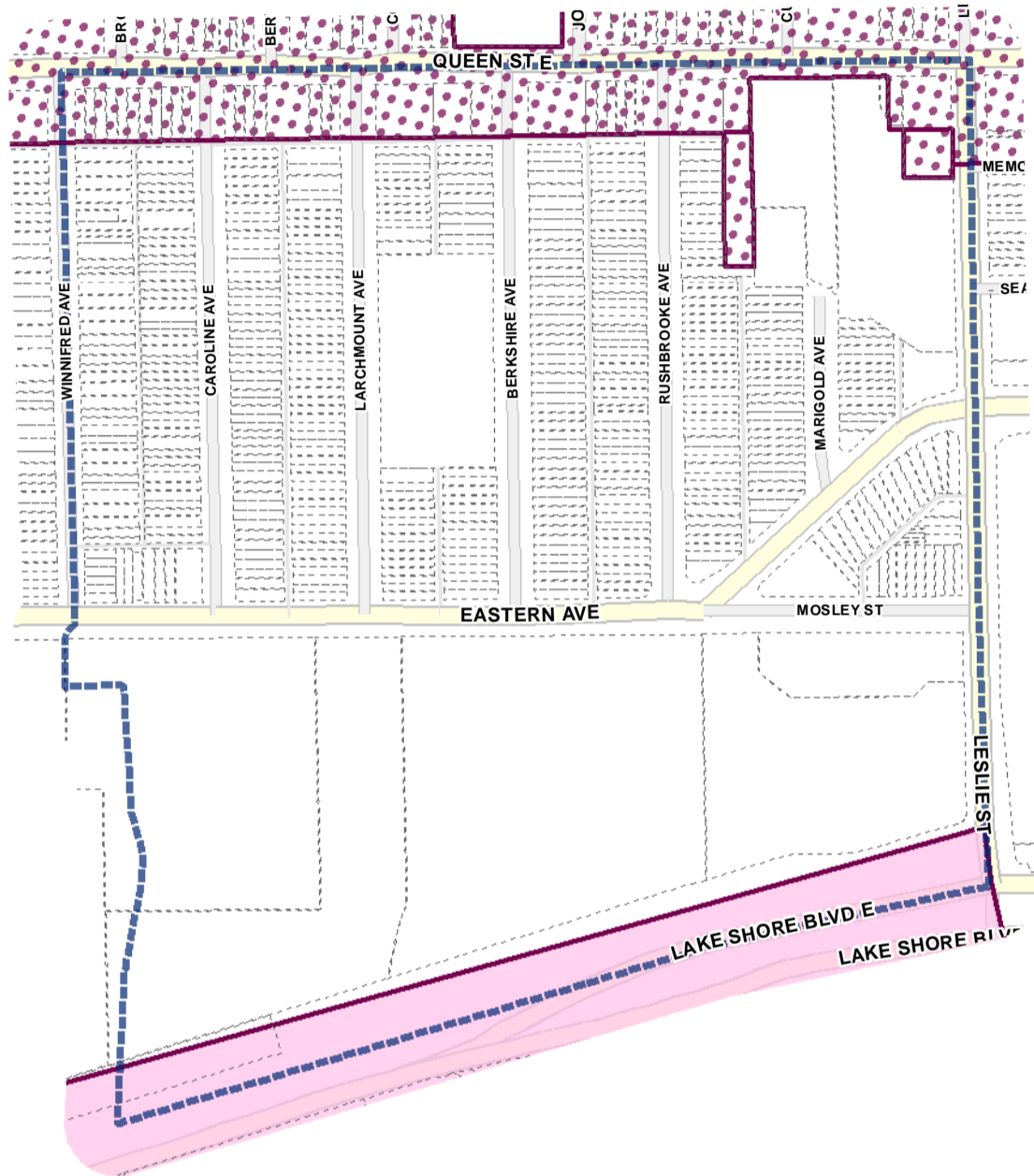












Policy Areas

- Area 1
- Area 2
- Area 3
- Area 4
- Map Sheet Boundary
- Properties
- Railway
- Hydro Line





Policy Areas

-  Area 1
-  Area 2
-  Area 3
-  Area 4
-  Map Sheet Boundary
-  Properties
-  Railway
-  Hydro Line

