

**Toronto City Planning**  
Zoning Bylaw Map Book Series

**Zoning & Major Streets Overlay Map**

April 21, 2010  
Planning & Growth Management  
Committee Meeting

**Zone Categories**

- Residential
- Parks & Open Space
- Commercial Residential
- Commercial Residential Employment
- Institutional
- Employment
- Utility/Transportation
- Not Part of this Bylaw
- Under Review

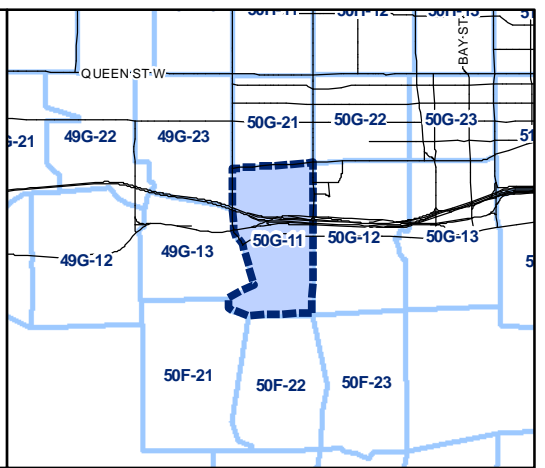
**Map Symbols**

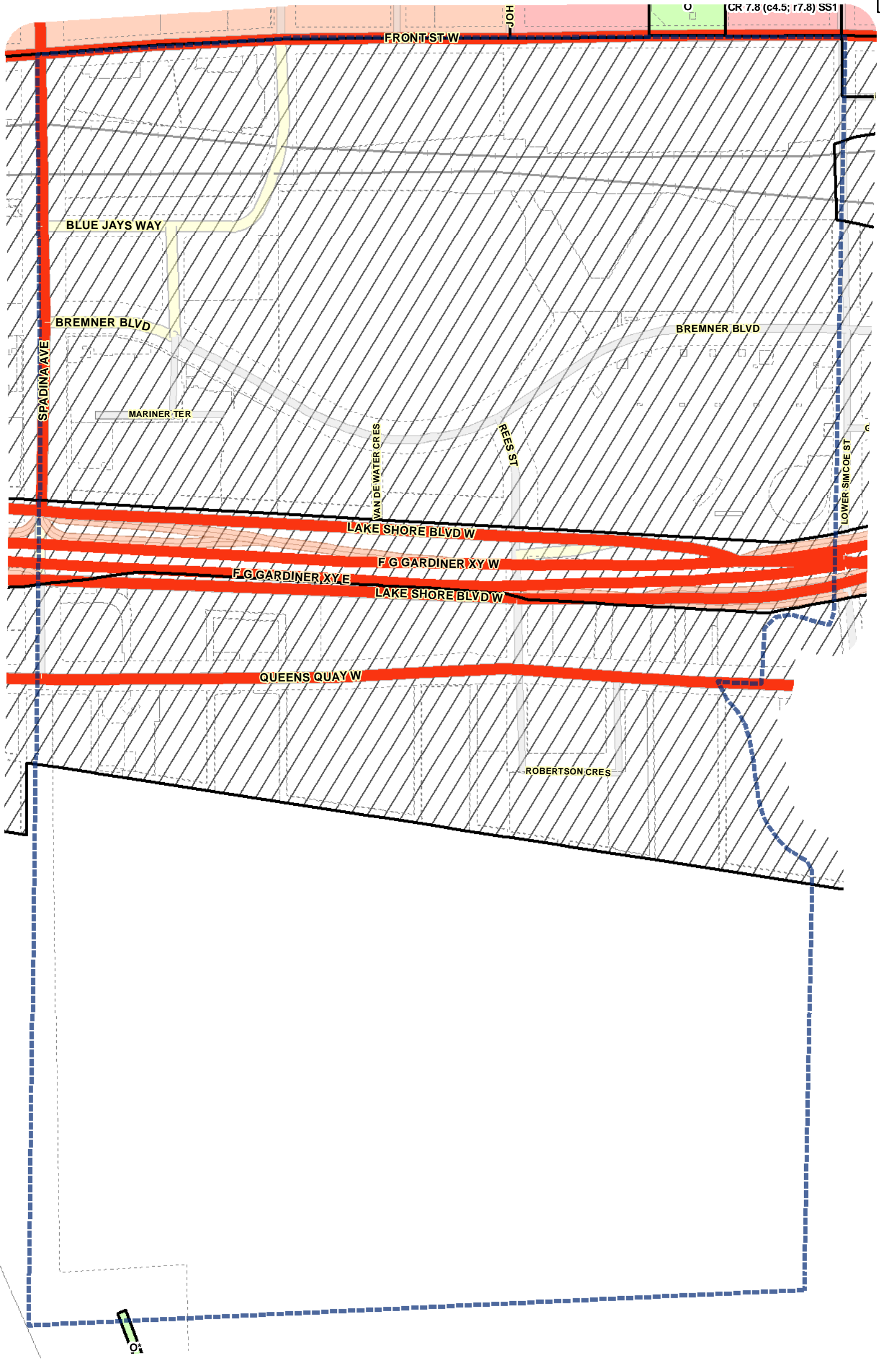
- Major Streets Overlay
- Map Sheet Boundary
- Properties
- Railway
- Hydro Line

\* Zone details to be confirmed

0 20 40 80 120 160 Meters

1:4,000





**Zoning & Major Streets Overlay Map**

April 21, 2010  
Planning & Growth Management  
Committee Meeting

**Zone Categories**

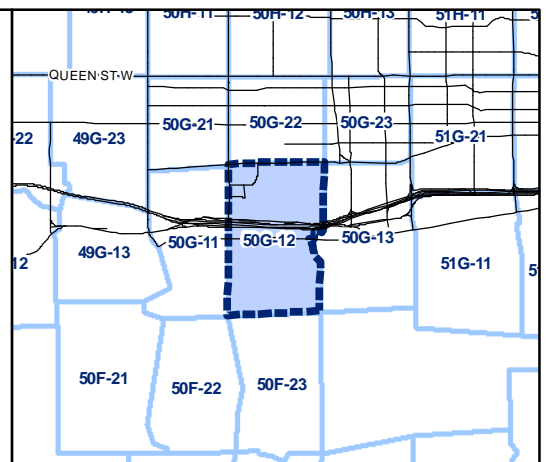
- Residential
- Parks & Open Space
- Commercial Residential
- Commercial Residential Employment
- Institutional
- Employment
- Utility/Transportation
- Not Part of this Bylaw
- Under Review

- Major Streets Overlay
- Map Sheet Boundary
- Properties
- Railway
- Hydro Line

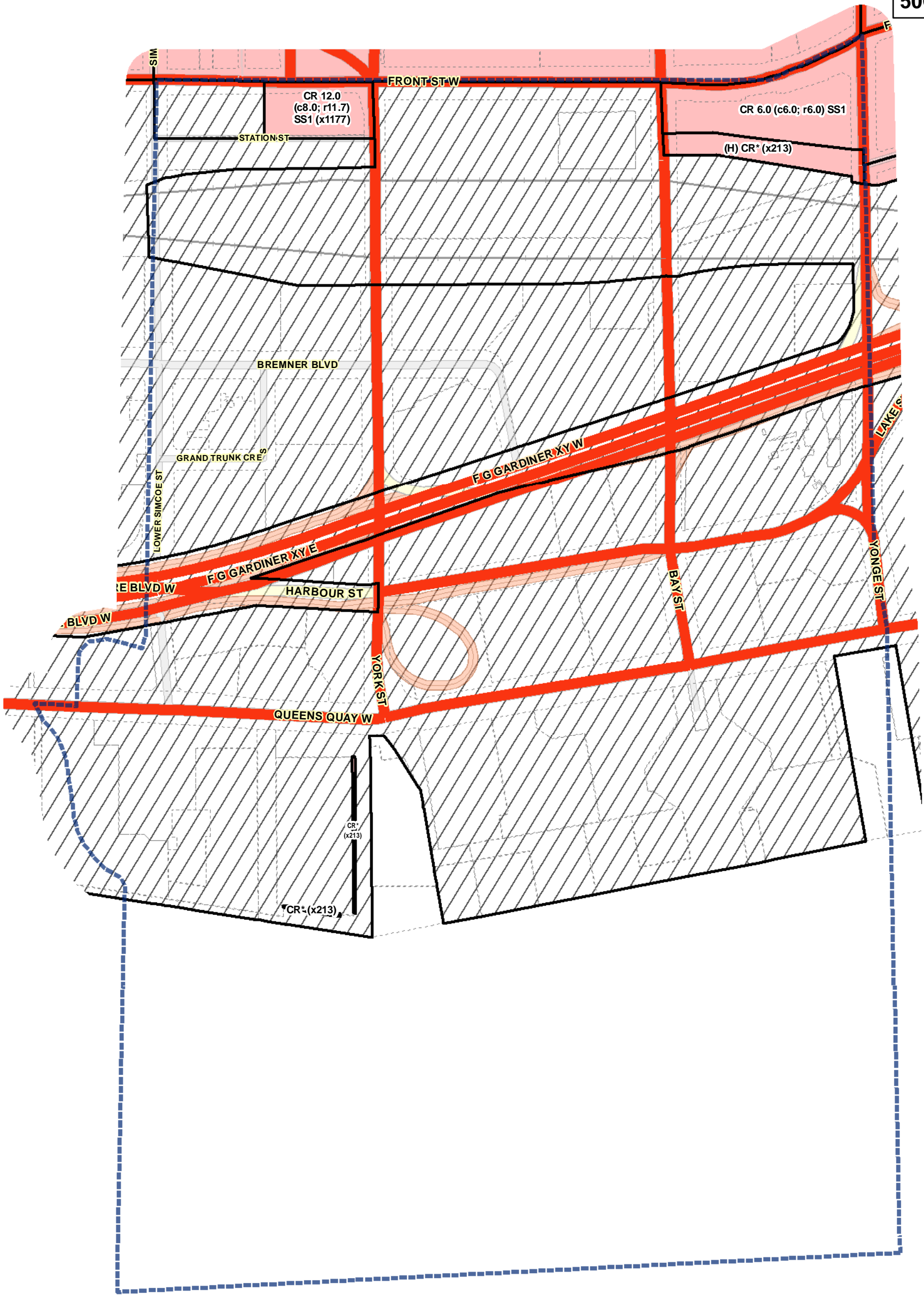
\* Zone details to be confirmed

0 20 40 80 120 160 Meters

1:4,000







**Toronto City Planning**  
 Zoning Bylaw Map Book Series

**Zoning & Major Streets Overlay Map**

April 21, 2010  
 Planning & Growth Management Committee Meeting

**Zone Categories**

- Residential
- Parks & Open Space
- Commercial Residential
- Commercial Residential Employment
- Institutional
- Employment
- Utility/Transportation
- Not Part of this Bylaw
- Under Review

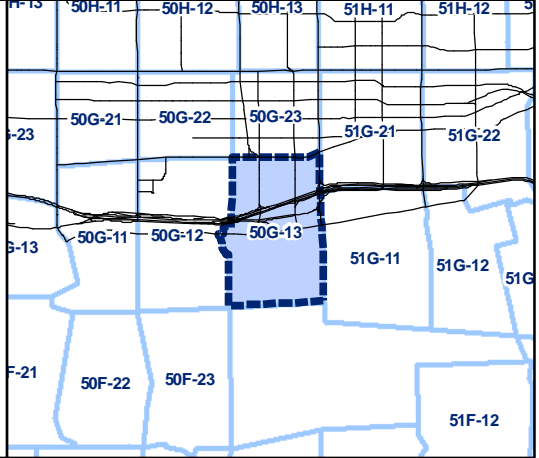
**Map Symbols**

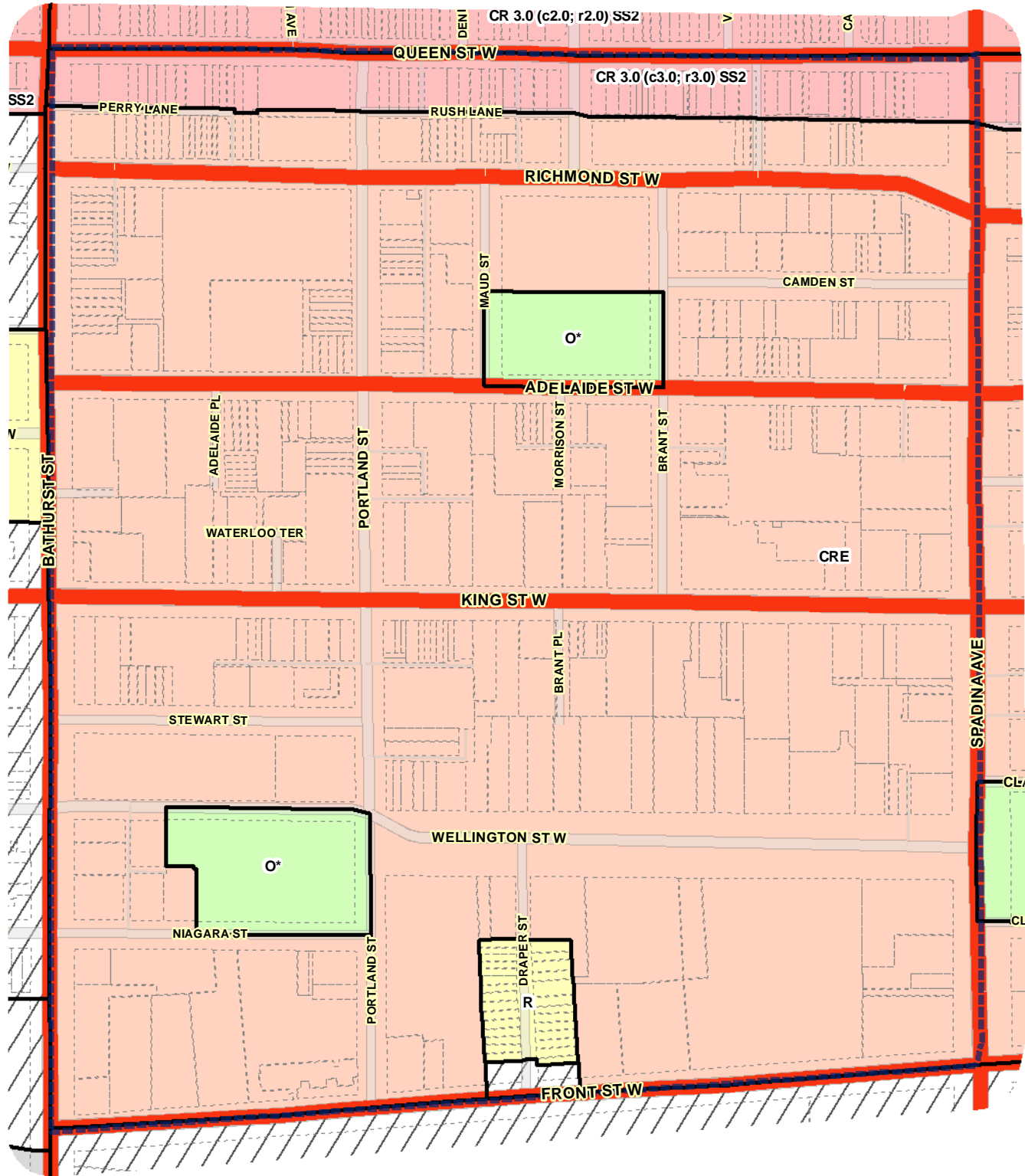
- Major Streets Overlay
- Map Sheet Boundary
- Properties
- Railway
- Hydro Line

\* Zone details to be confirmed

0 20 40 80 120 160 Meters

1:4,000





**Zoning & Major Streets Overlay Map**

April 21, 2010  
Planning & Growth Management  
Committee Meeting

**Zone Categories**

- Residential
- Parks & Open Space
- Commercial Residential
- Commercial Residential Employment
- Institutional
- Employment
- Utility/Transportation
- Not Part of this Bylaw
- Under Review

Major Streets Overlay

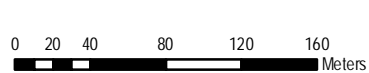
Map Sheet Boundary

Properties

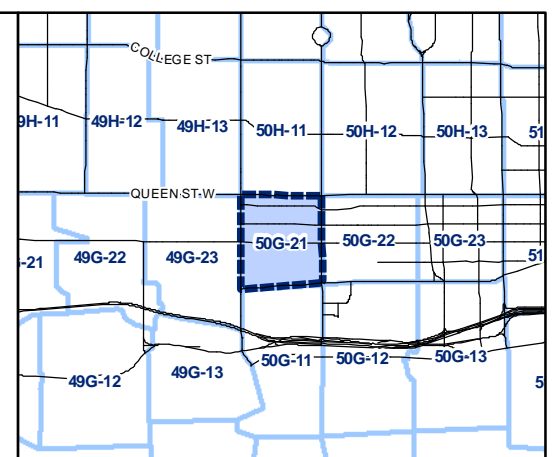
Railway

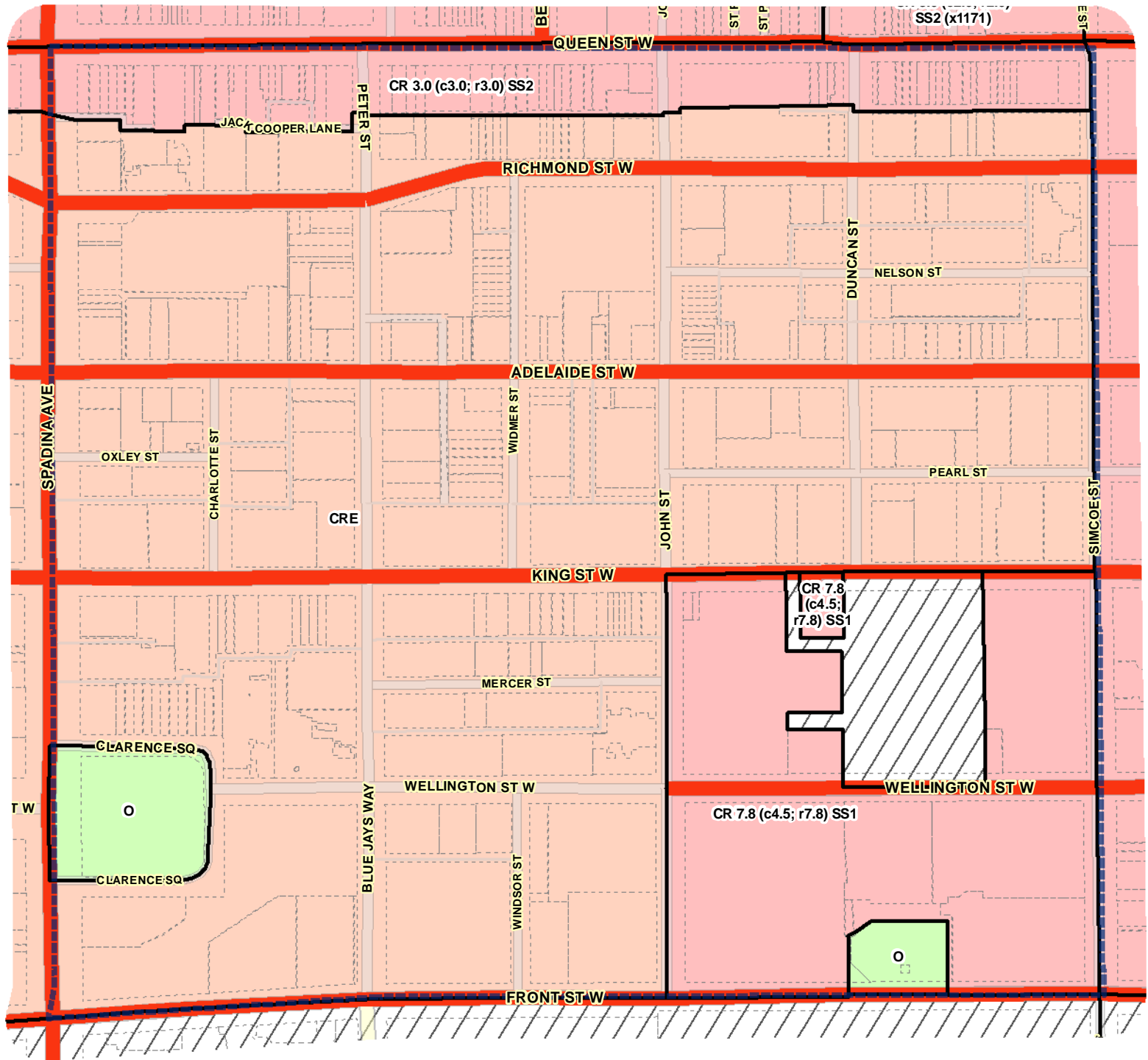
Hydro Line

\* Zone details to be confirmed



1:4,000





**Zoning & Major Streets Overlay Map**

April 21, 2010  
Planning & Growth Management  
Committee Meeting

**Zone Categories**

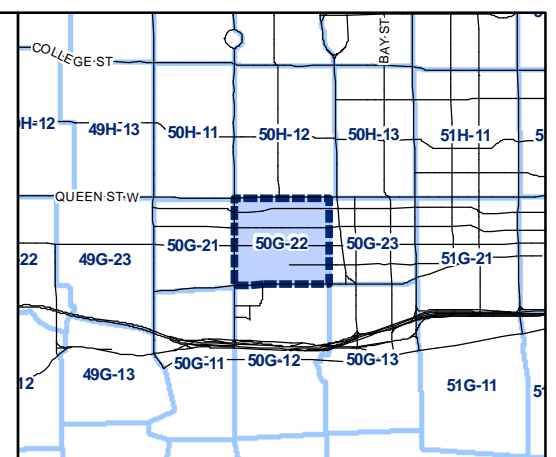
- Residential
- Parks & Open Space
- Commercial Residential
- Commercial Residential Employment
- Institutional
- Employment
- Utility/Transportation
- Not Part of this Bylaw
- Under Review

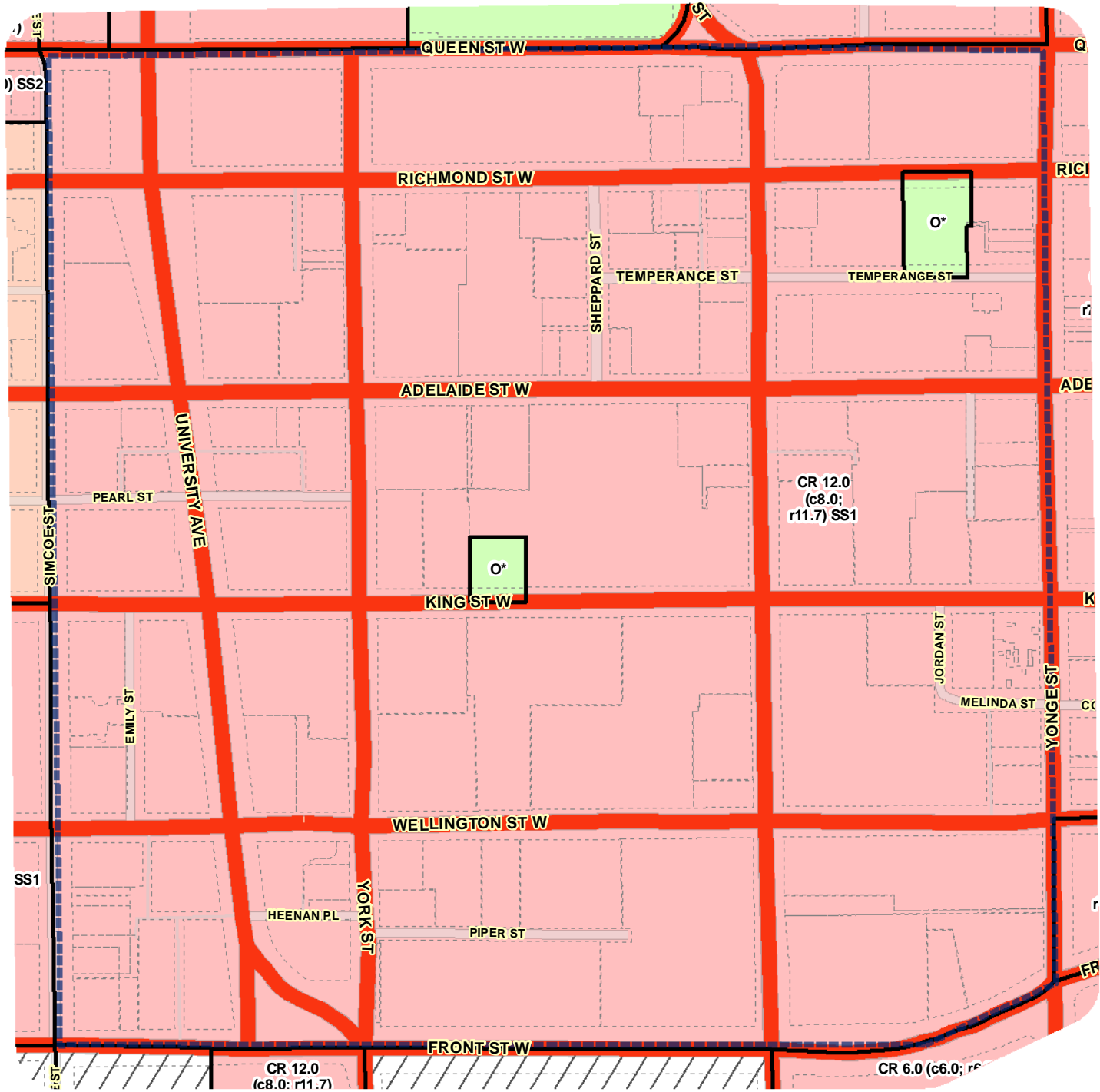
- Major Streets Overlay
- Map Sheet Boundary
- Properties
- Railway
- Hydro Line

\* Zone details to be confirmed



1:4,000






**Zoning & Major Streets Overlay Map**

April 21, 2010  
Planning & Growth Management  
Committee Meeting

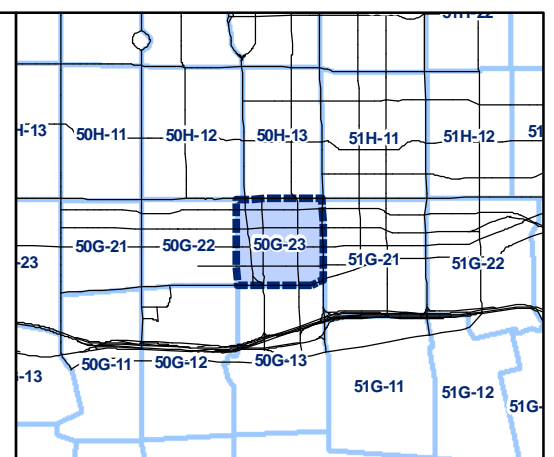
- Zone Categories**
- Residential
  - Parks & Open Space
  - Commercial Residential
  - Commercial Residential Employment
  - Institutional
  - Employment
  - Utility/Transportation
  - Not Part of this Bylaw
  - Under Review

- Major Streets Overlay
- Map Sheet Boundary
- Properties
- Railway
- Hydro Line

\* Zone details to be confirmed

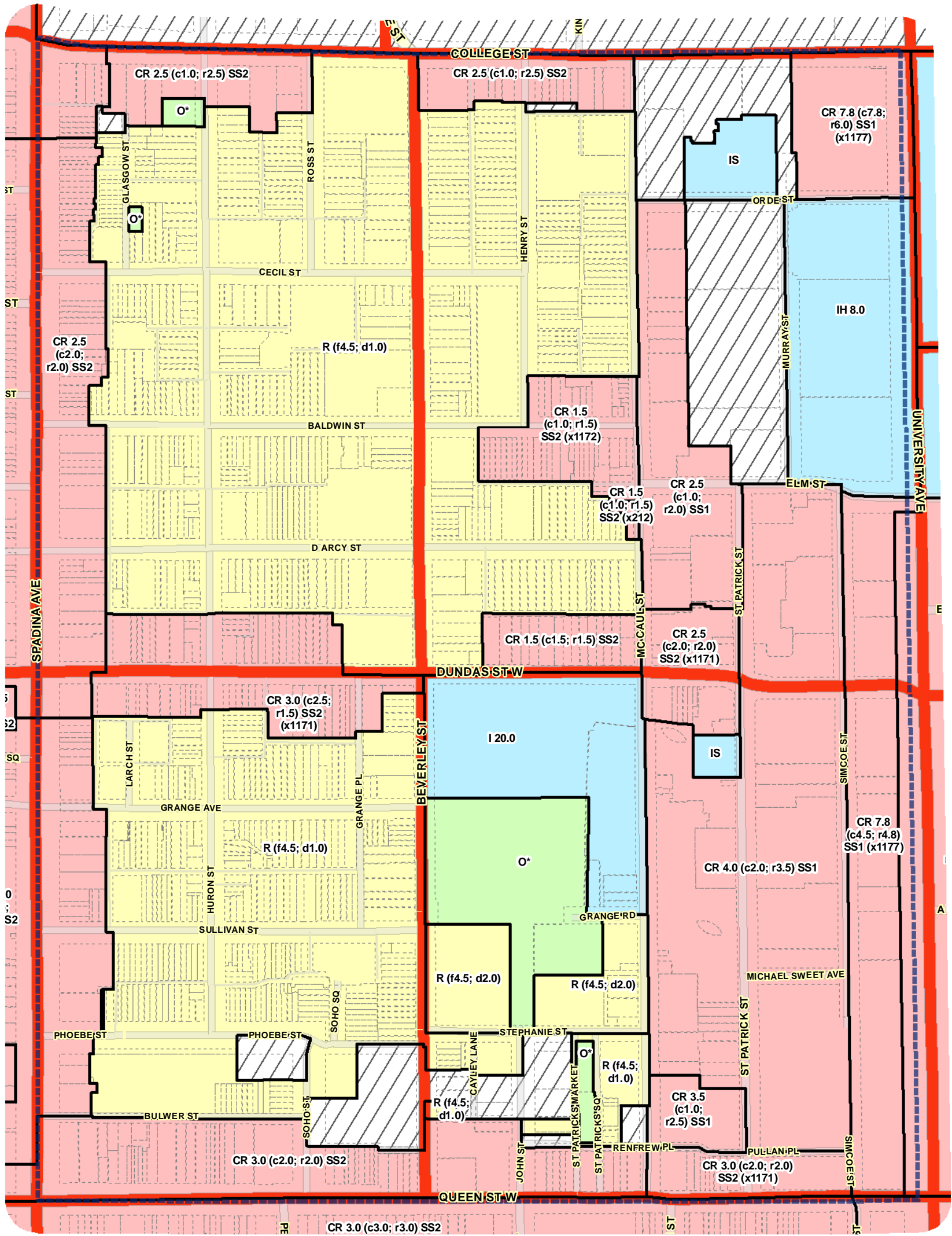


1:4,000









**Zoning & Major Streets  
Overlay Map**


April 21, 2010  
Planning & Growth Management  
Committee Meeting

**Zone Categories**

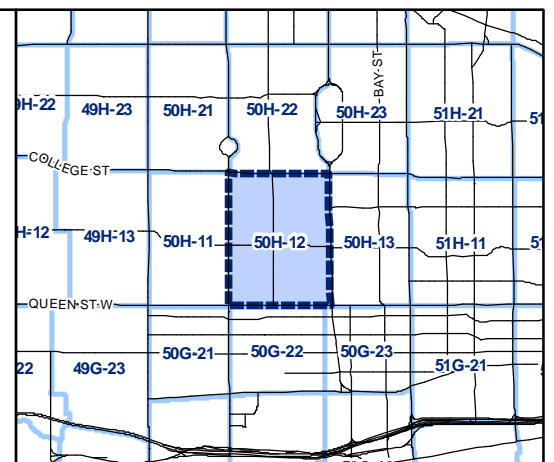
- Residential
- Parks & Open Space
- Commercial Residential
- Commercial Residential Employment
- Institutional
- Employment
- Utility/Transportation
- Not Part of this Bylaw
- Under Review

- Major Streets Overlay
- Map Sheet Boundary
- Properties
- Railway
- Hydro Line

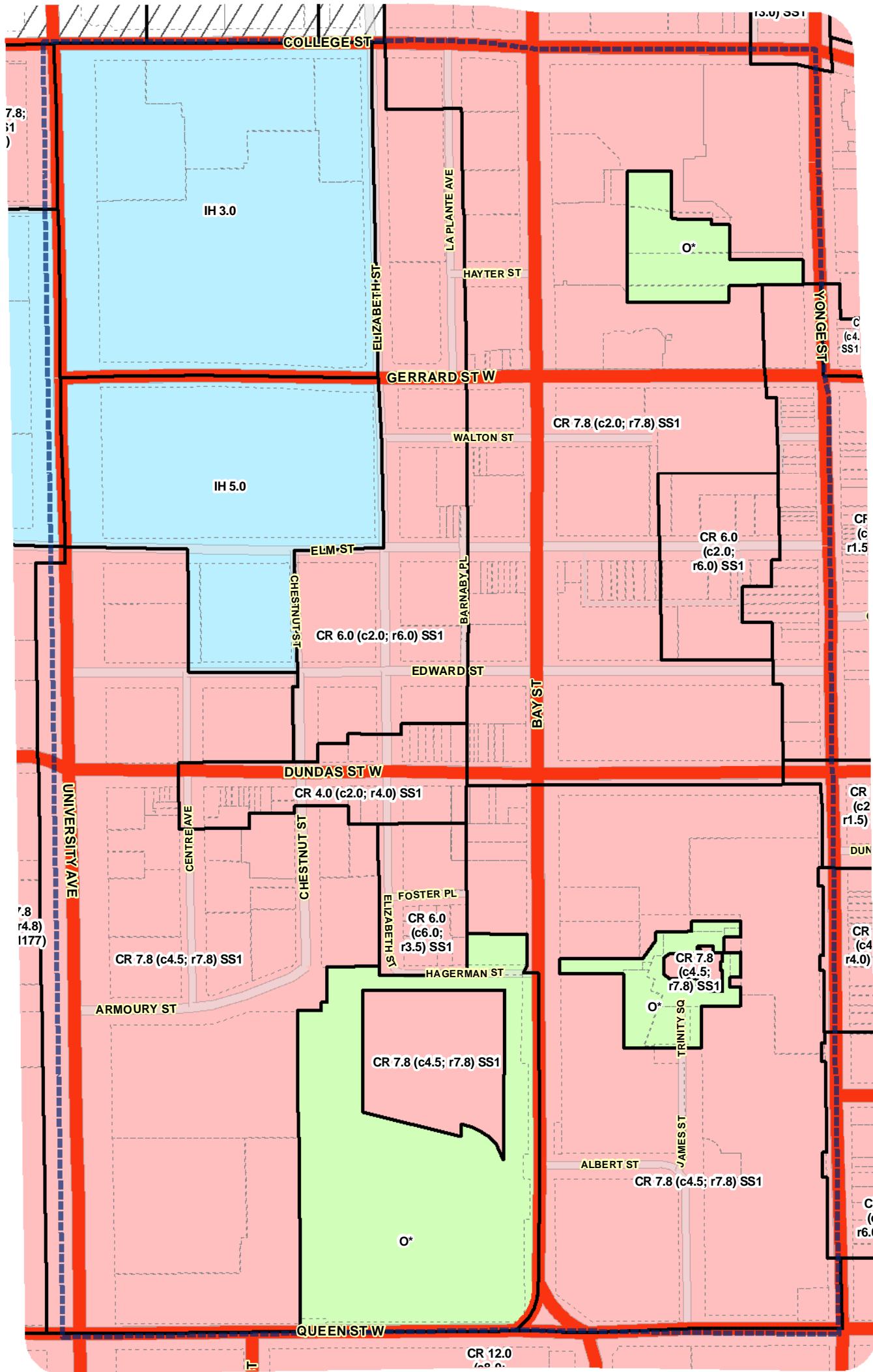
\* Zone details to be confirmed



1:4,000







**Zoning & Major Streets Overlay Map**

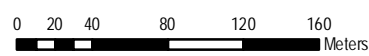
April 21, 2010  
Planning & Growth Management  
Committee Meeting

**Zone Categories**

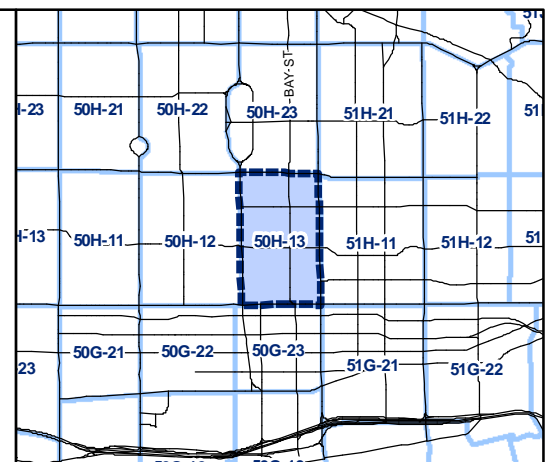
- Residential
- Parks & Open Space
- Commercial Residential
- Commercial Residential Employment
- Institutional
- Employment
- Utility/Transportation
- Not Part of this Bylaw
- Under Review

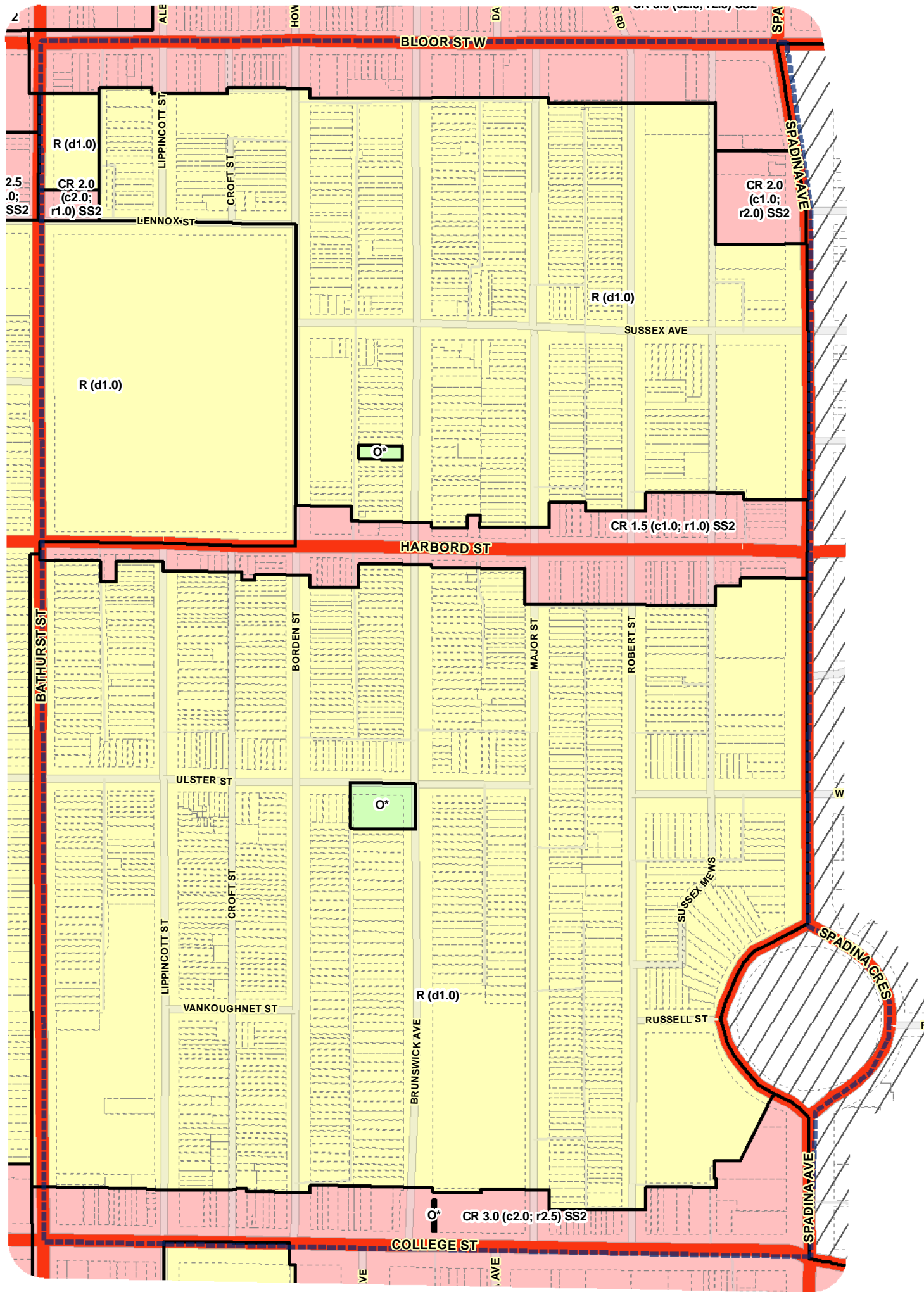
- Major Streets Overlay
- Map Sheet Boundary
- Properties
- Railway
- Hydro Line

\* Zone details to be confirmed



1:4,000





**Toronto City Planning**  
 Zoning Bylaw Map Book Series

**Zoning & Major Streets Overlay Map**

April 21, 2010  
 Planning & Growth Management Committee Meeting

**Zone Categories**

- Residential
- Parks & Open Space
- Commercial Residential
- Commercial Residential Employment
- Institutional
- Employment
- Utility/Transportation
- Not Part of this Bylaw
- Under Review

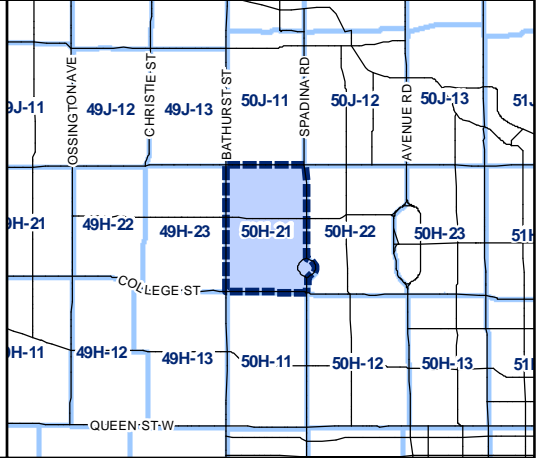
**Map Features**

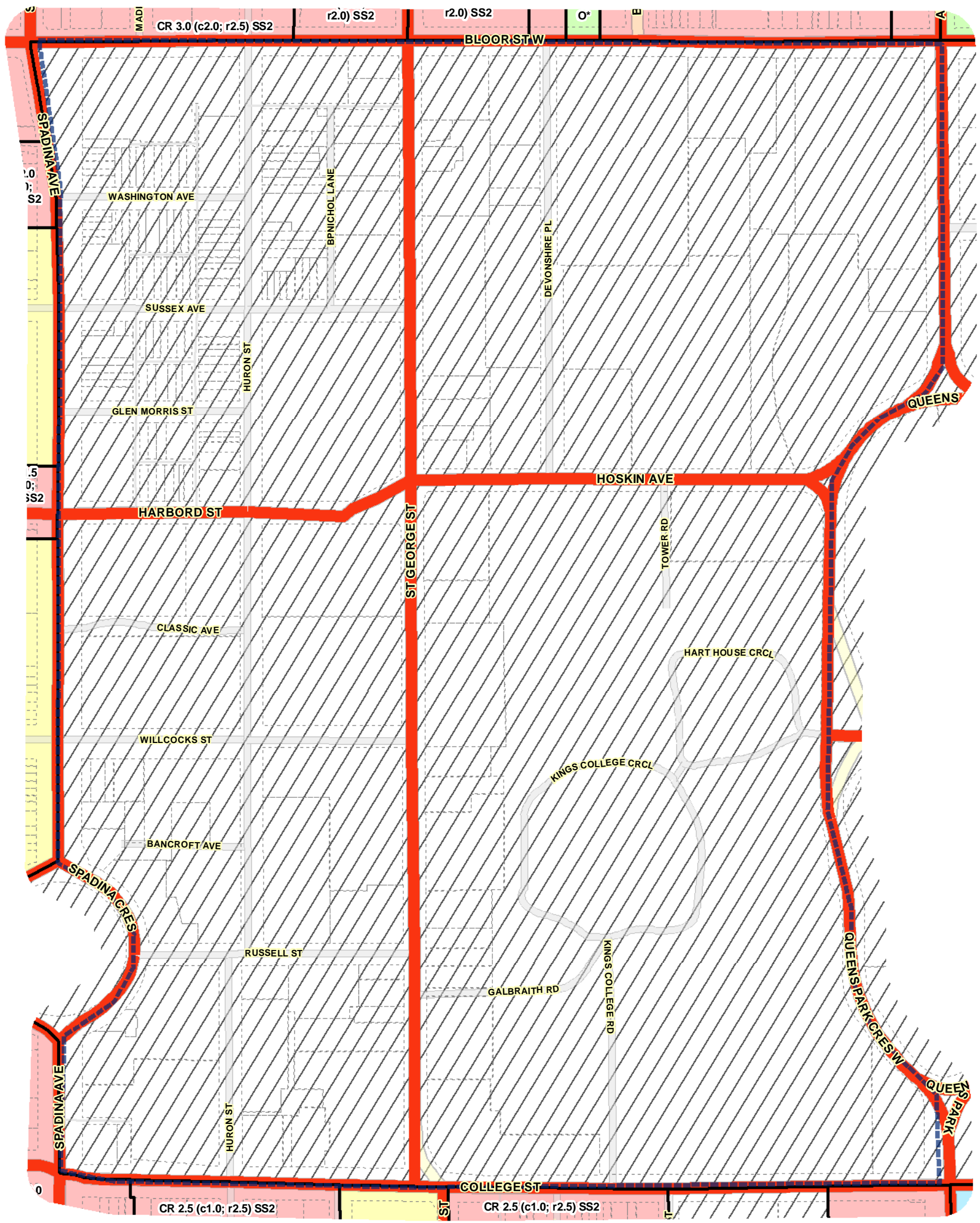
- Major Streets Overlay
- Map Sheet Boundary
- Properties
- Railway
- Hydro Line

\* Zone details to be confirmed

0 20 40 80 120 160 Meters

1:4,000





**Toronto City Planning**  
 Zoning Bylaw Map Book Series

**Zoning & Major Streets Overlay Map**

April 21, 2010  
 Planning & Growth Management  
 Committee Meeting

**Zone Categories**

- Residential
- Parks & Open Space
- Commercial Residential
- Commercial Residential Employment
- Institutional
- Employment
- Utility/Transportation
- Not Part of this Bylaw
- Under Review

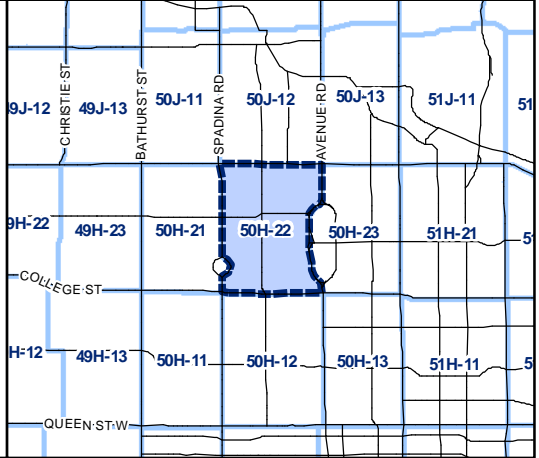
**Map Symbols**

- Major Streets Overlay
- Map Sheet Boundary
- Properties
- Railway
- Hydro Line

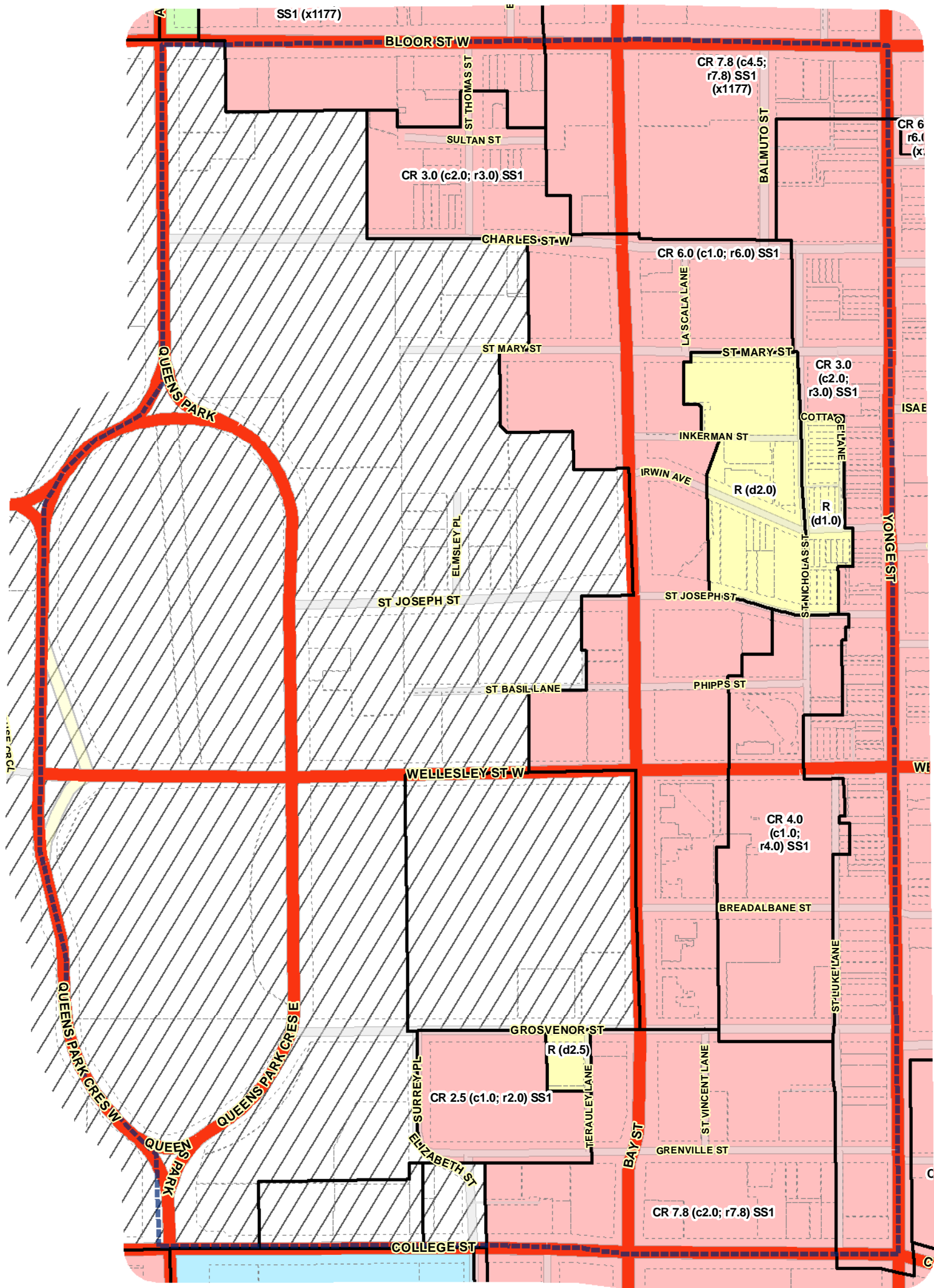
\* Zone details to be confirmed

0 20 40 80 120 160 Meters

1:4,000







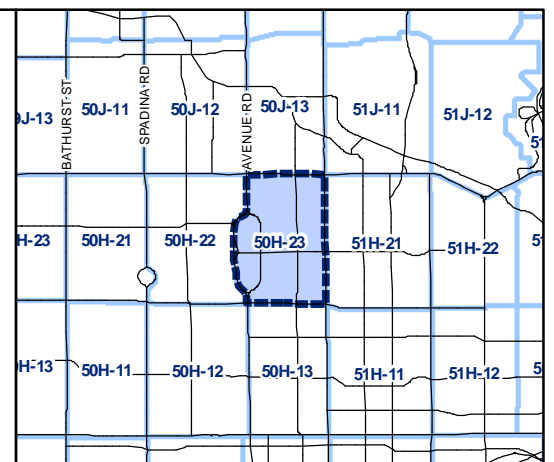
**Zoning & Major Streets Overlay Map**

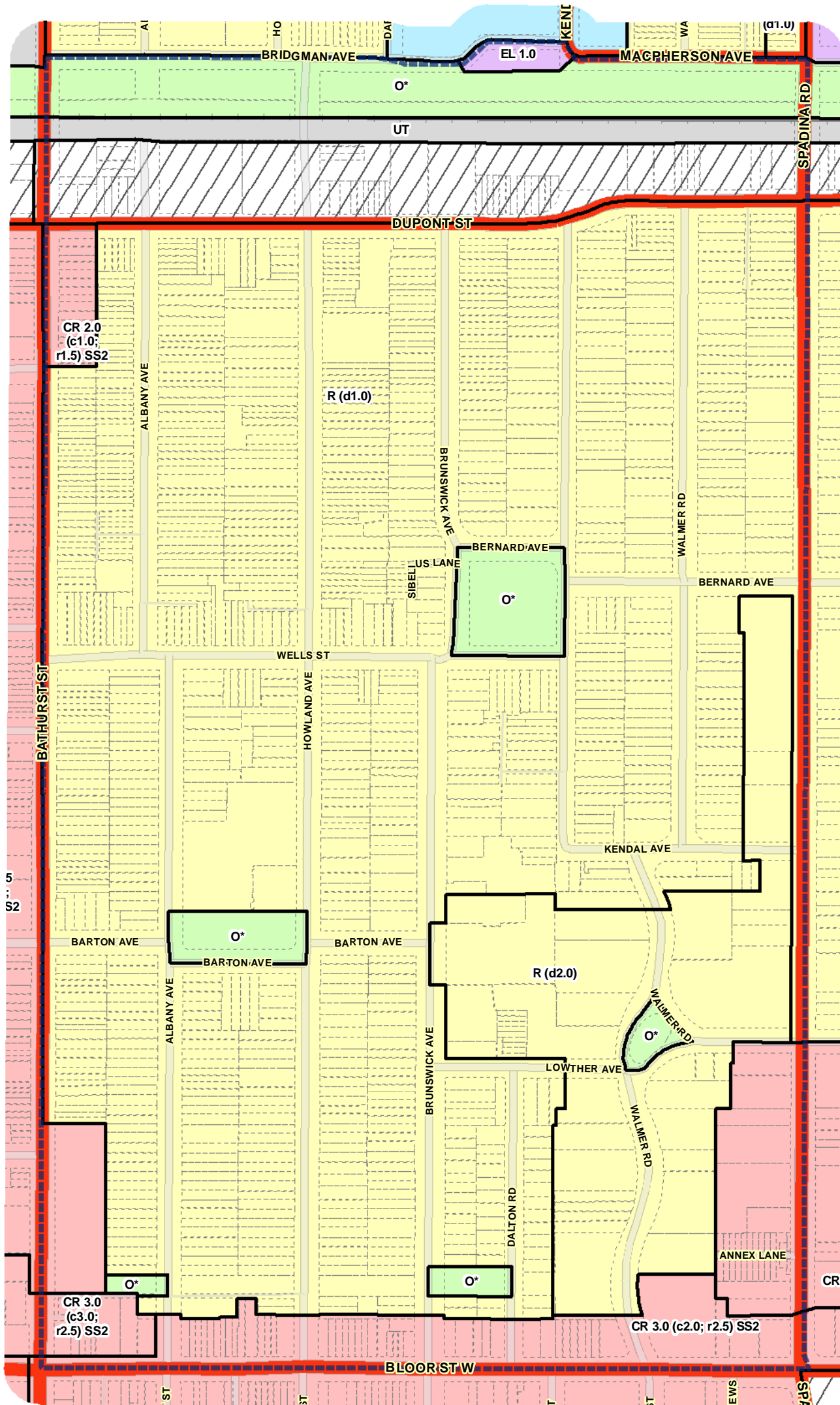
April 21, 2010  
Planning & Growth Management  
Committee Meeting

**Zone Categories**

- Residential
- Parks & Open Space
- Commercial Residential
- Commercial Residential Employment
- Institutional
- Employment
- Utility/Transportation
- Not Part of this Bylaw
- Under Review

- Major Streets Overlay
  - Map Sheet Boundary
  - Properties
  - Railway
  - Hydro Line
- \* Zone details to be confirmed
- 0 20 40 80 120 160 Meters
- 1:4,000





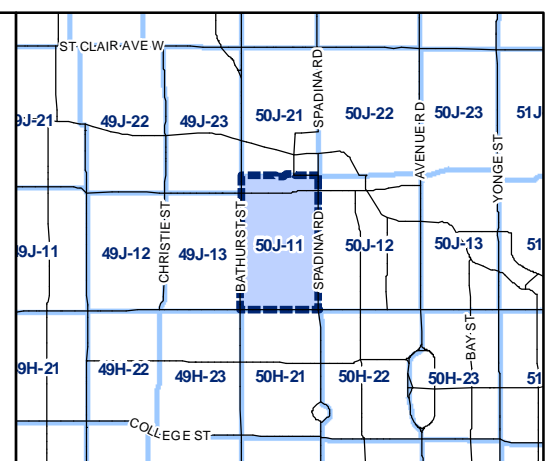
**Zoning & Major Streets Overlay Map**

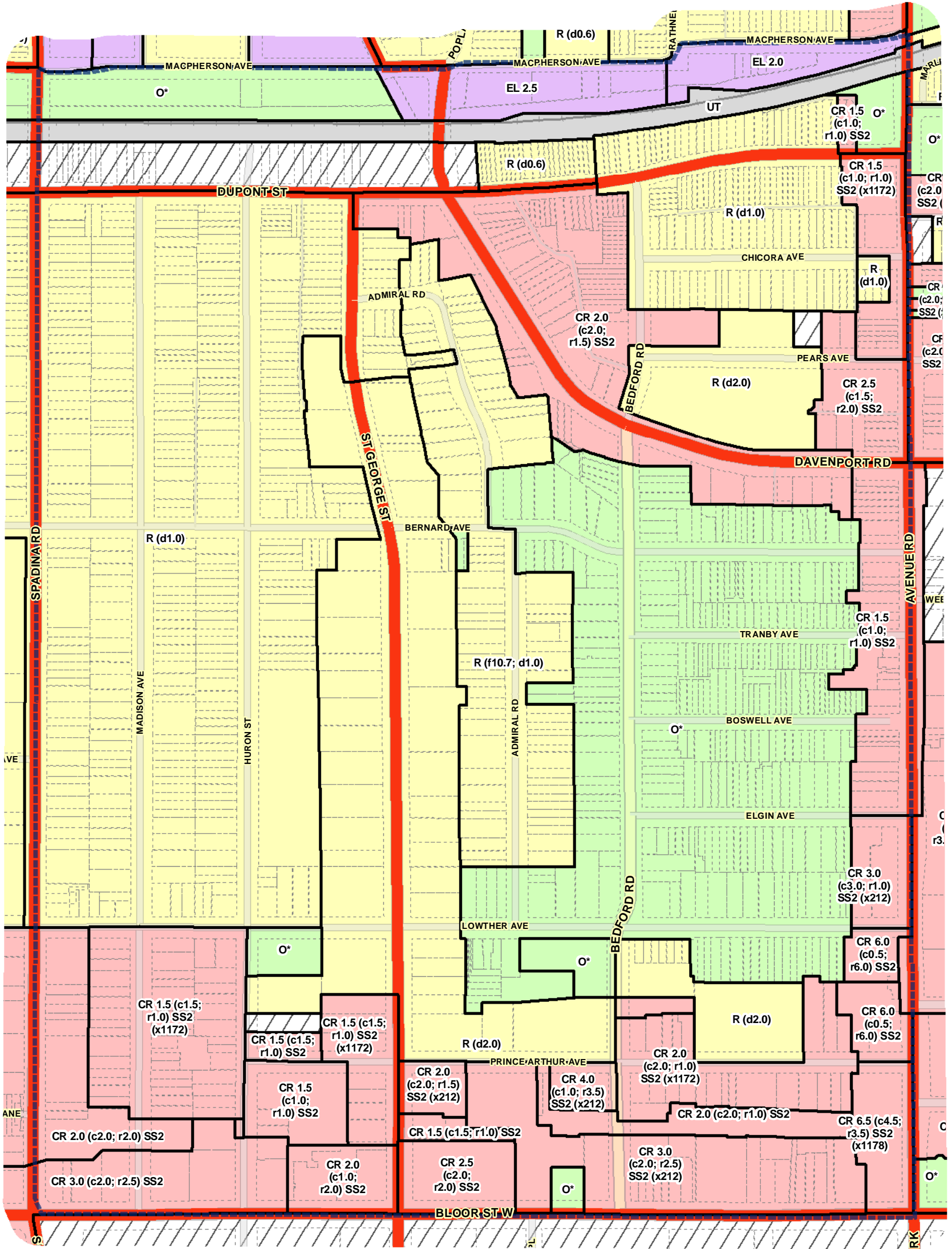
April 21, 2010  
Planning & Growth Management  
Committee Meeting

**Zone Categories**

- Residential
- Parks & Open Space
- Commercial Residential
- Commercial Residential Employment
- Institutional
- Employment
- Utility/Transportation
- Not Part of this Bylaw
- Under Review

- Major Streets Overlay
  - Map Sheet Boundary
  - Properties
  - Railway
  - Hydro Line
- \* Zone details to be confirmed
- 0 20 40 80 120 160 Meters
- 1:4,000





**Zoning & Major Streets Overlay Map**


April 21, 2010  
Planning & Growth Management  
Committee Meeting

**Zone Categories**

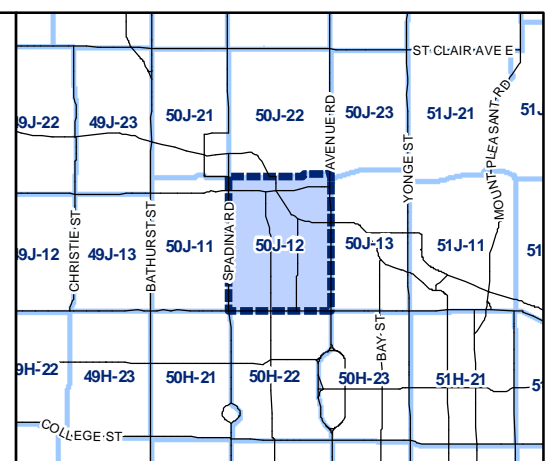
- Residential
- Parks & Open Space
- Commercial Residential
- Commercial Residential Employment
- Institutional
- Employment
- Utility/Transportation
- Not Part of this Bylaw
- Under Review

- Major Streets Overlay
- Map Sheet Boundary
- Properties
- Railway
- Hydro Line

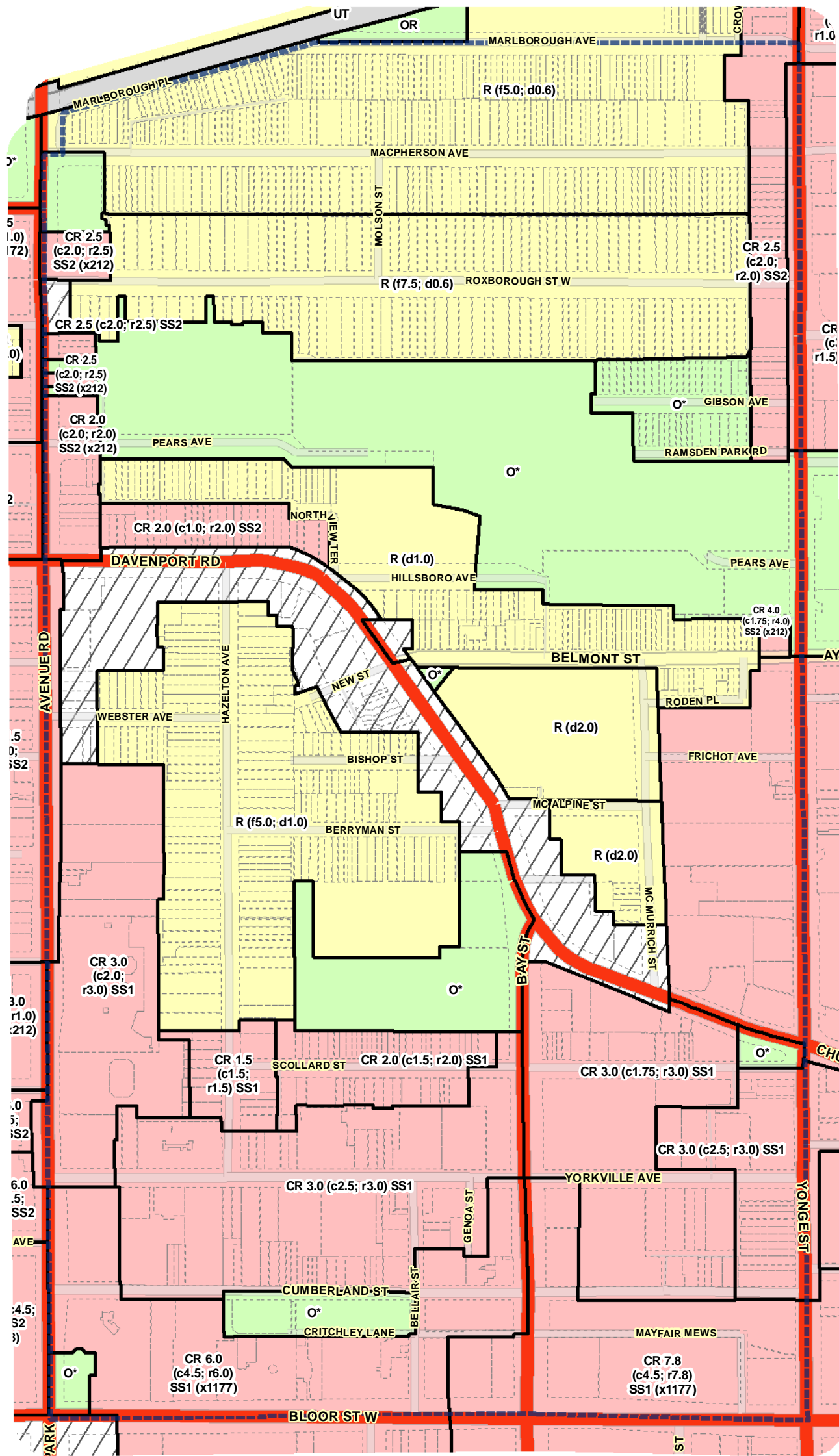
\* Zone details to be confirmed



1:4,000







**Toronto City Planning**  
 Zoning Bylaw Map Book Series

**Zoning & Major Streets Overlay Map**

April 21, 2010  
 Planning & Growth Management  
 Committee Meeting

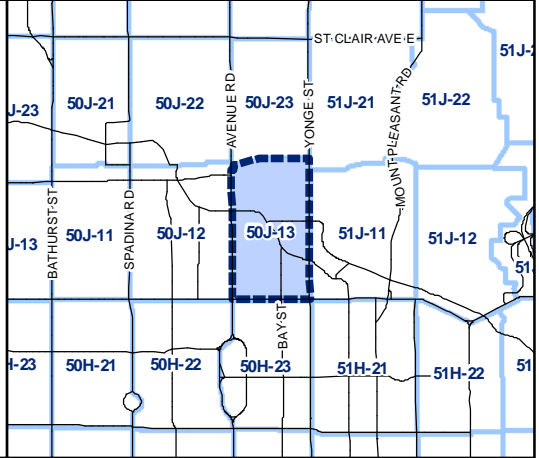
- Zone Categories**
- Residential
  - Parks & Open Space
  - Commercial Residential
  - Commercial Residential Employment
  - Institutional
  - Employment
  - Utility/Transportation
  - Not Part of this Bylaw
  - Under Review

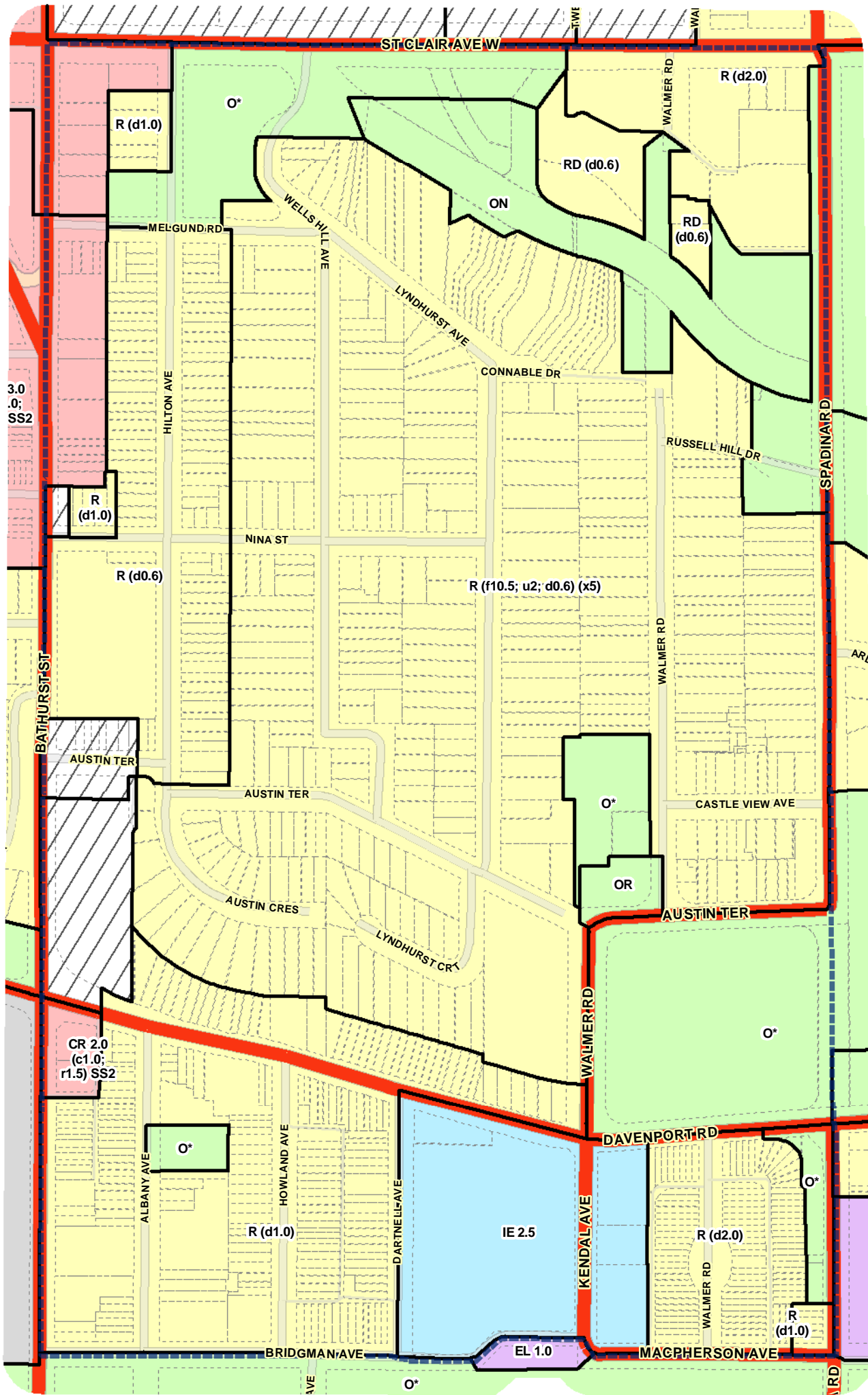
- Major Streets Overlay
- Map Sheet Boundary
- Properties
- Railway
- Hydro Line

\* Zone details to be confirmed

0 20 40 80 120 160 Meters

1:4,000





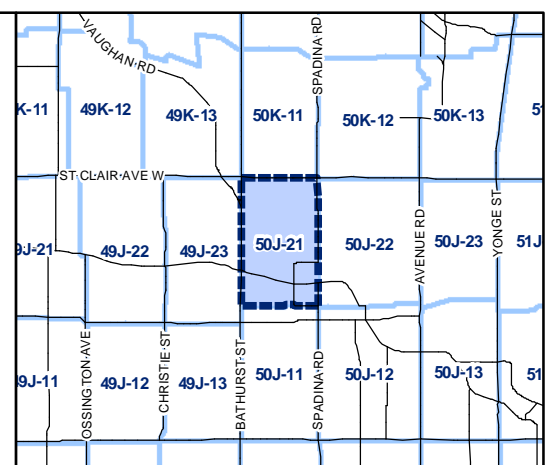
**Zoning & Major Streets Overlay Map**

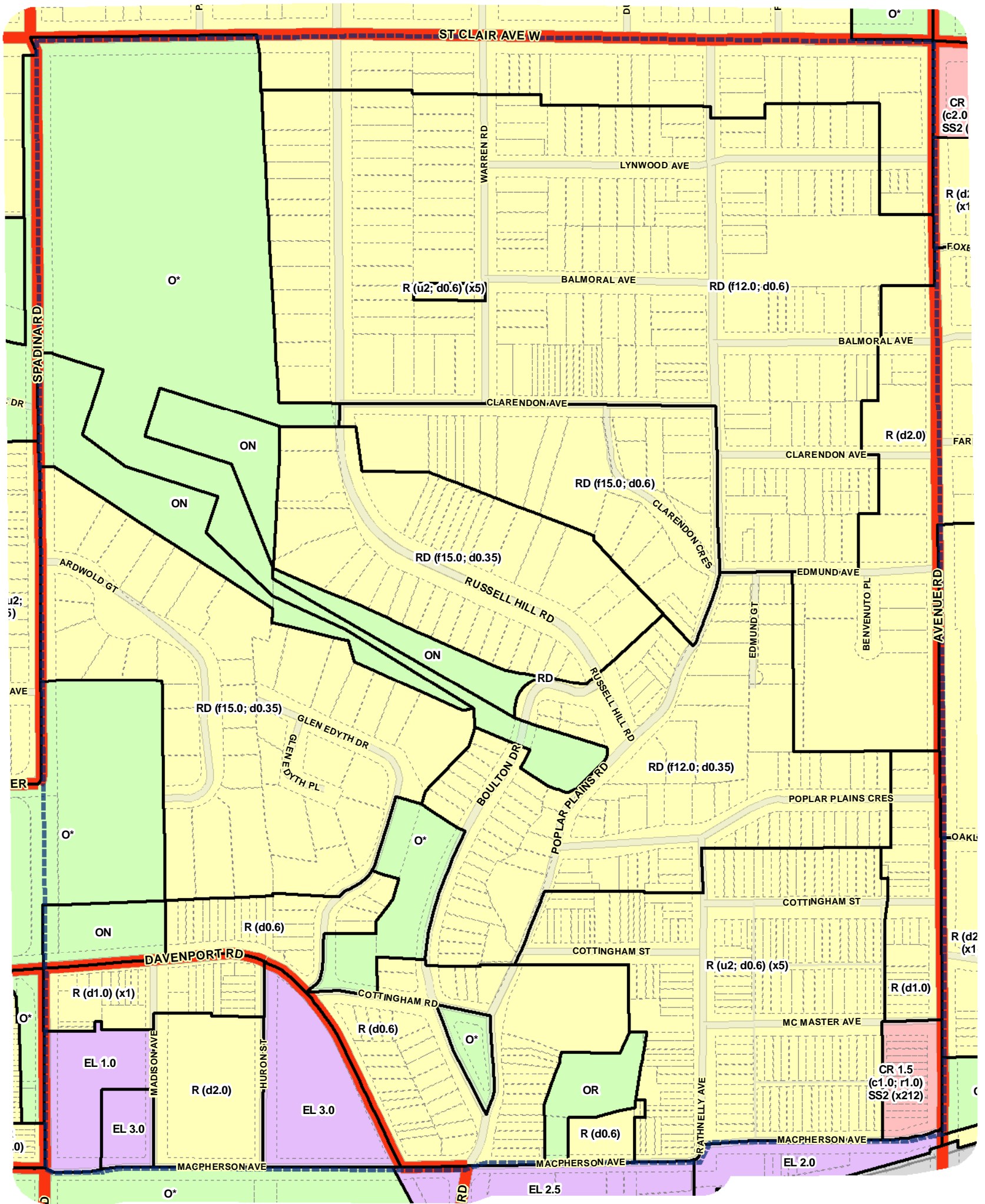
April 21, 2010  
Planning & Growth Management  
Committee Meeting

- Zone Categories**
- Residential
  - Parks & Open Space
  - Commercial Residential
  - Commercial Residential Employment
  - Institutional
  - Employment
  - Utility/Transportation
  - Not Part of this Bylaw
  - Under Review

- Major Streets Overlay
- Map Sheet Boundary
- Properties
- Railway
- Hydro Line

\* Zone details to be confirmed





**Toronto City Planning**  
Zoning Bylaw Map Book Series

**Zoning & Major Streets Overlay Map**

April 21, 2010  
Planning & Growth Management Committee Meeting

**Zone Categories**

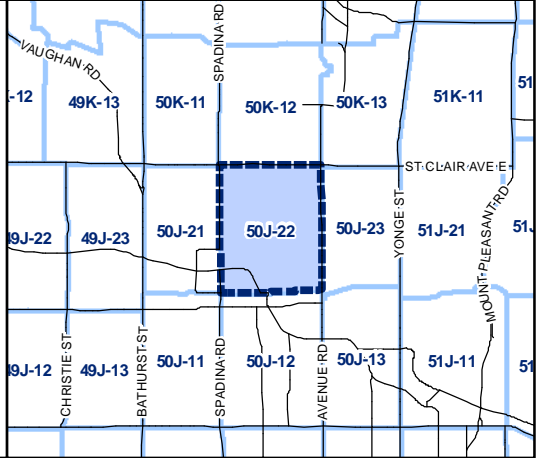
- Residential
- Parks & Open Space
- Commercial Residential
- Commercial Residential Employment
- Institutional
- Employment
- Utility/Transportation
- Not Part of this Bylaw
- Under Review

- Major Streets Overlay
- Map Sheet Boundary
- Properties
- Railway
- Hydro Line

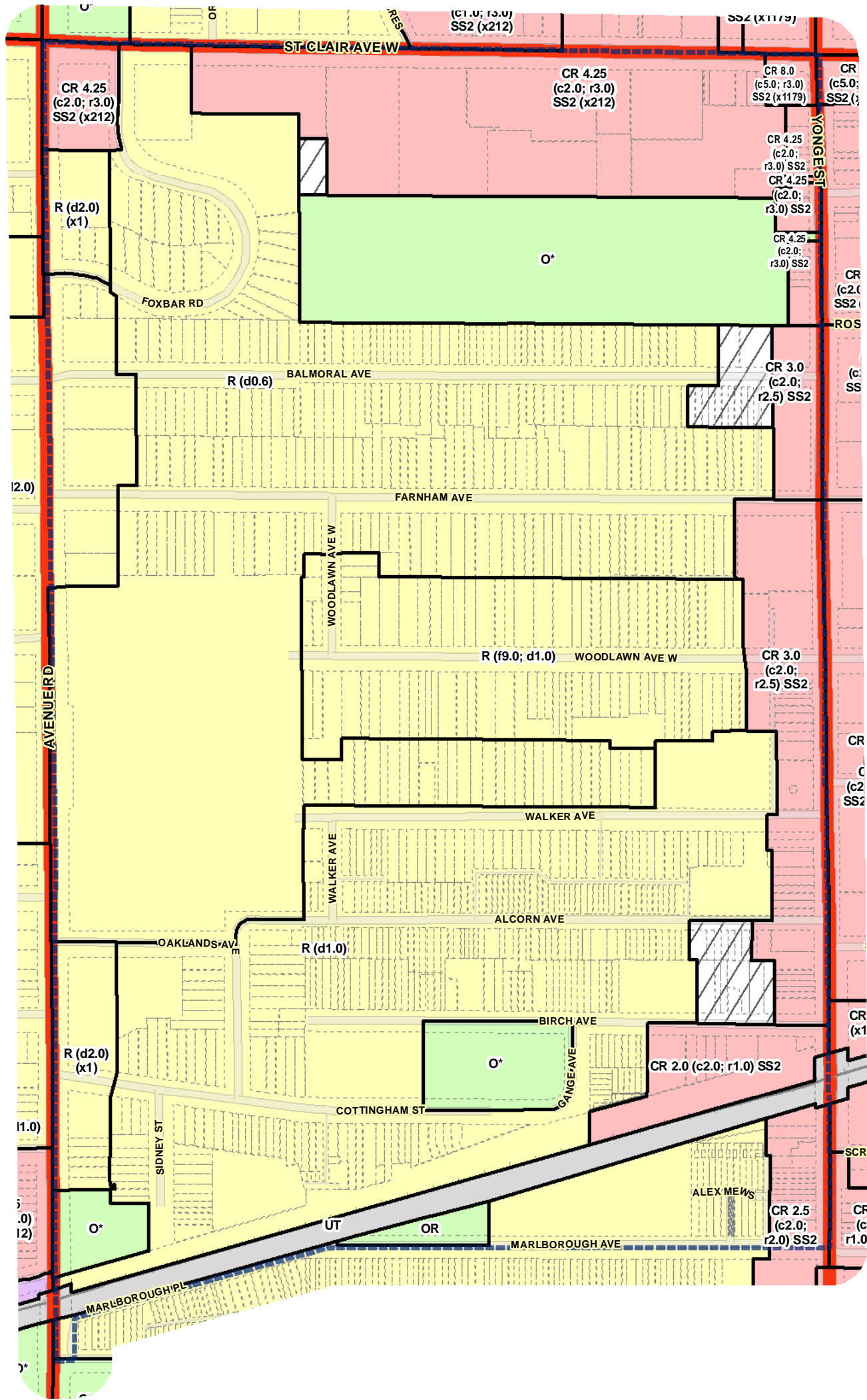
\* Zone details to be confirmed

0 20 40 80 120 160 Meters

1:4,000







**Zoning & Major Streets Overlay Map**

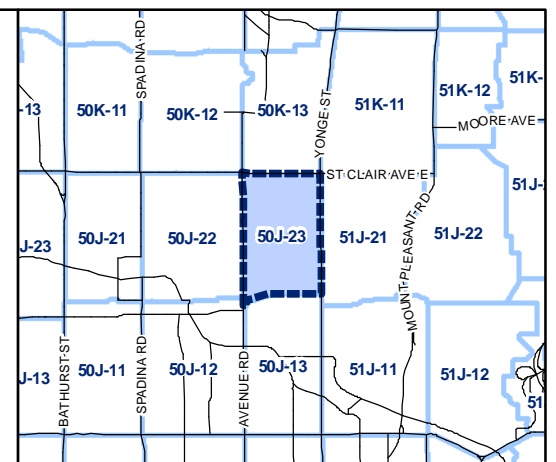
April 21, 2010  
Planning & Growth Management  
Committee Meeting

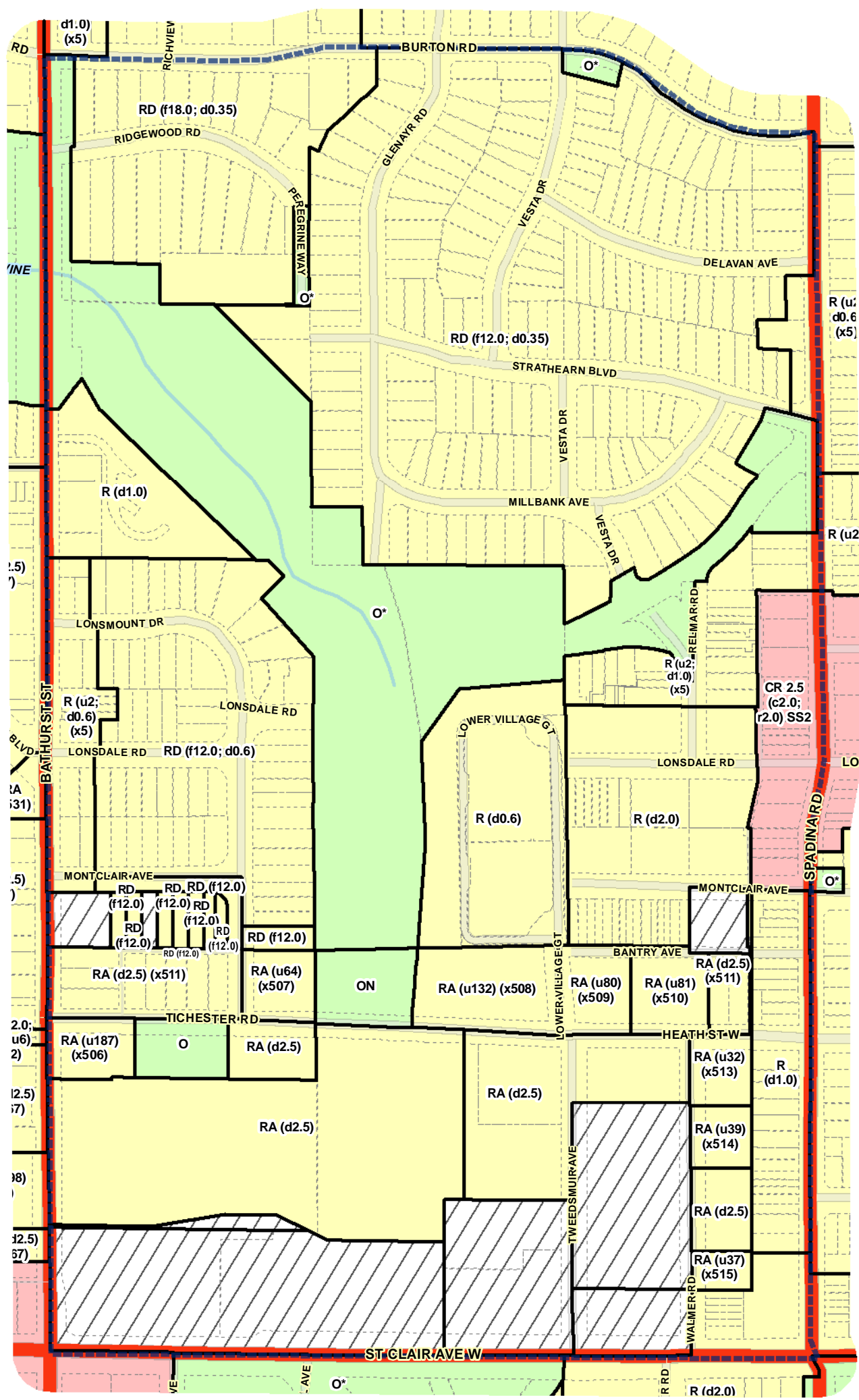
**Zone Categories**

- Residential
- Parks & Open Space
- Commercial Residential
- Commercial Residential Employment
- Institutional
- Employment
- Utility/Transportation
- Not Part of this Bylaw
- Under Review

- Major Streets Overlay
- Map Sheet Boundary
- Properties
- Railway
- Hydro Line

\* Zone details to be confirmed  
0 20 40 80 120 160 Meters  
1:4,000





**Toronto City Planning**  
 Zoning Bylaw Map Book Series

**Zoning & Major Streets Overlay Map**

April 21, 2010  
 Planning & Growth Management  
 Committee Meeting

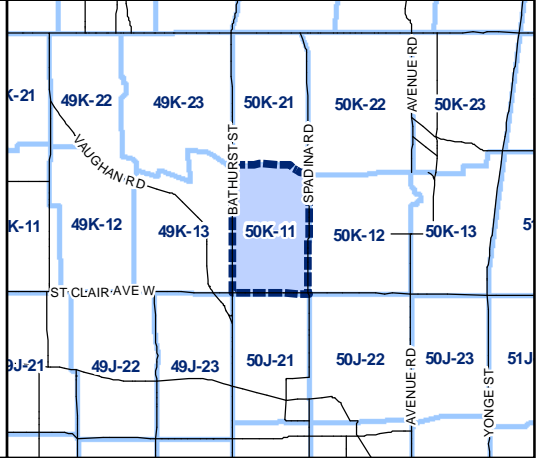
- Zone Categories**
- Residential
  - Parks & Open Space
  - Commercial Residential
  - Commercial Residential Employment
  - Institutional
  - Employment
  - Utility/Transportation
  - Not Part of this Bylaw
  - Under Review

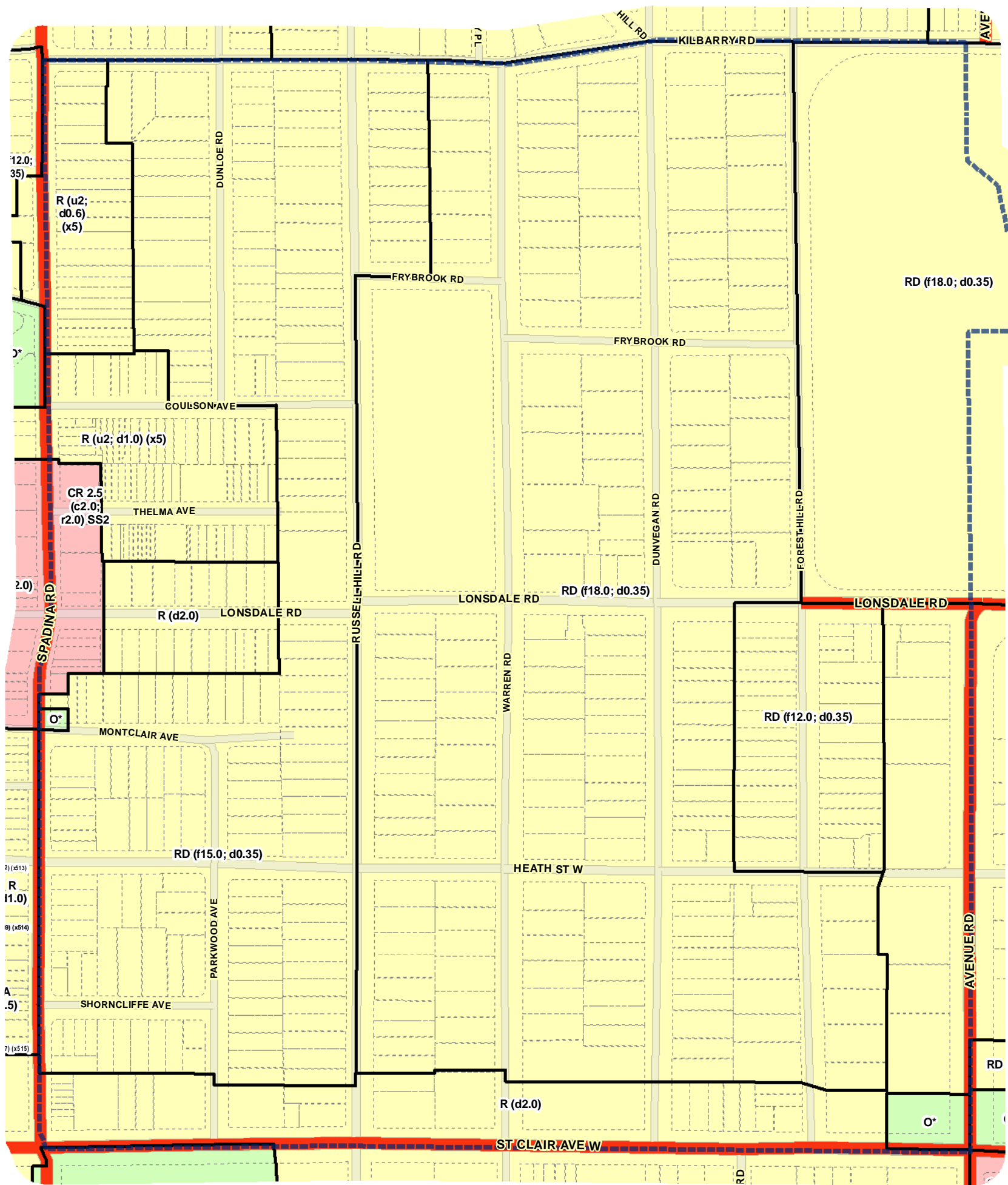
- Major Streets Overlay
- Map Sheet Boundary
- Properties
- Railway
- Hydro Line

\* Zone details to be confirmed

0 20 40 80 120 160 Meters

1:4,000





**TORONTO City Planning**  
 Zoning Bylaw Map Book Series

**Zoning & Major Streets Overlay Map**

April 21, 2010  
 Planning & Growth Management  
 Committee Meeting

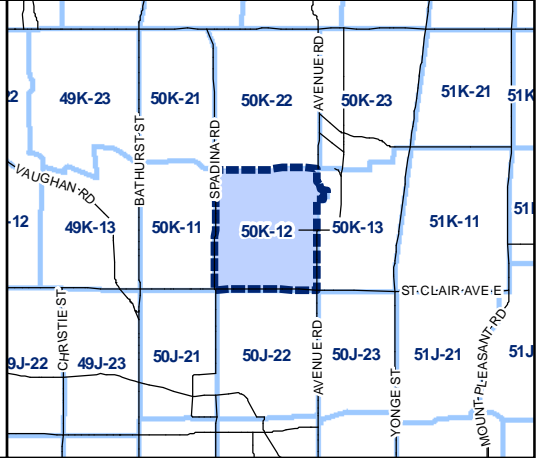
- Zone Categories**
- Residential
  - Parks & Open Space
  - Commercial Residential
  - Commercial Residential Employment
  - Institutional
  - Employment
  - Utility/Transportation
  - Not Part of this Bylaw
  - Under Review

- Major Streets Overlay
- Map Sheet Boundary
- Properties
- Railway
- Hydro Line

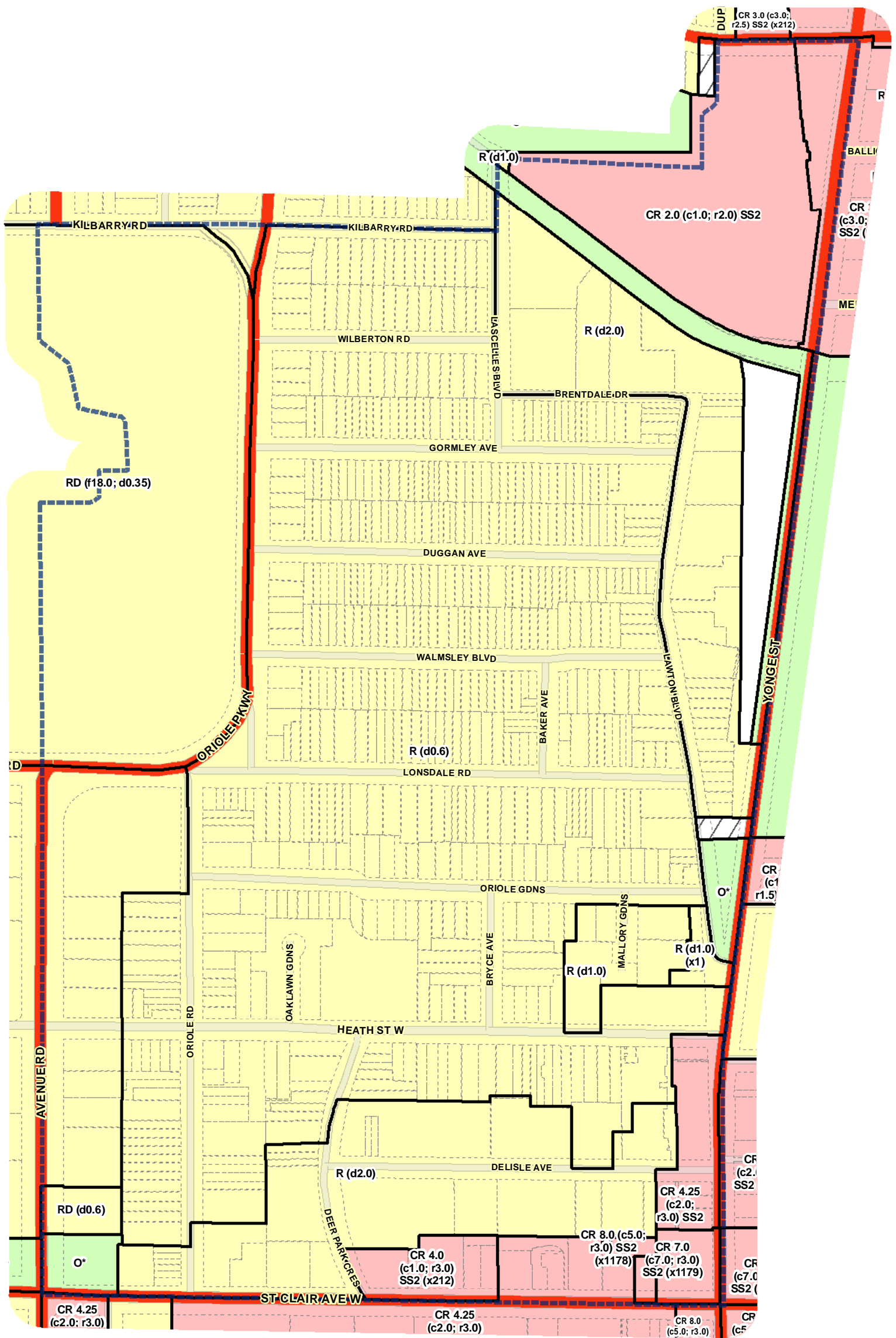
\* Zone details to be confirmed

0 20 40 80 120 160 Meters

1:4,000







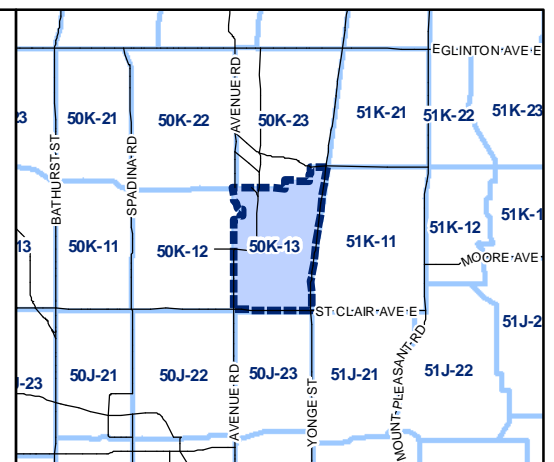
**Zoning & Major Streets Overlay Map**

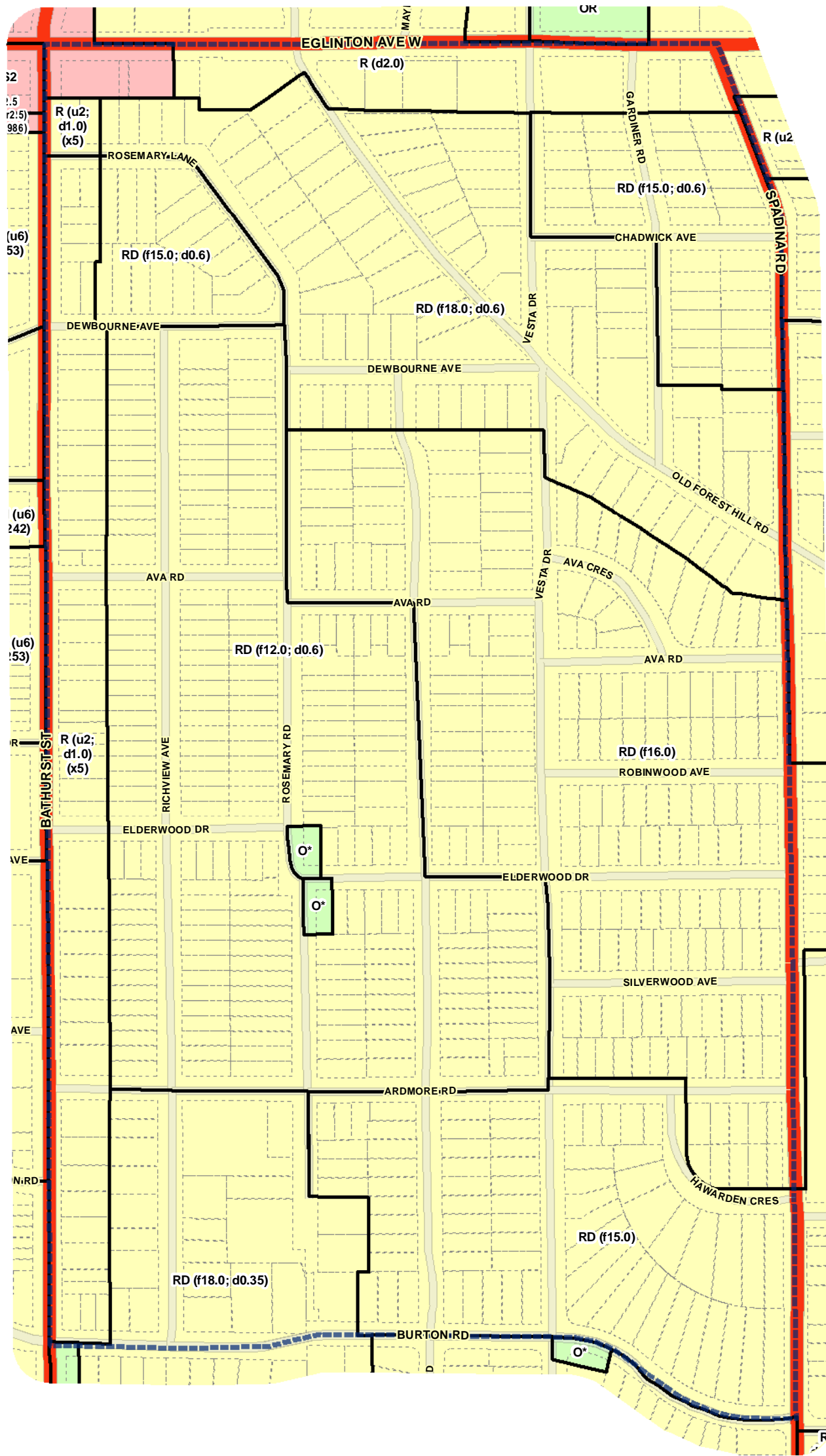
April 21, 2010  
Planning & Growth Management  
Committee Meeting

**Zone Categories**

- Residential
- Parks & Open Space
- Commercial Residential
- Commercial Residential Employment
- Institutional
- Employment
- Utility/Transportation
- Not Part of this Bylaw
- Under Review

- Major Streets Overlay
  - Map Sheet Boundary
  - Properties
  - Railway
  - Hydro Line
- \* Zone details to be confirmed
- 0 20 40 80 120 160 Meters
- 1:4,000





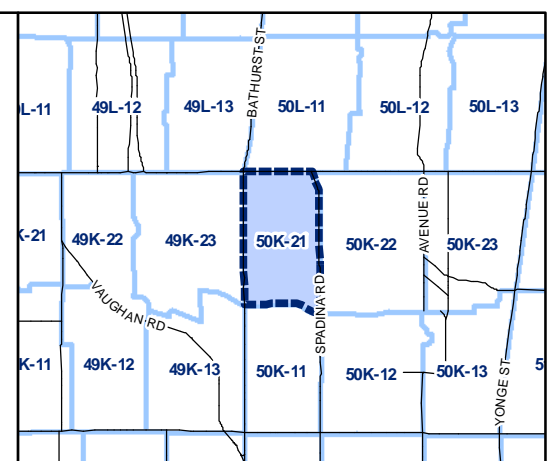
**Zoning & Major Streets Overlay Map**

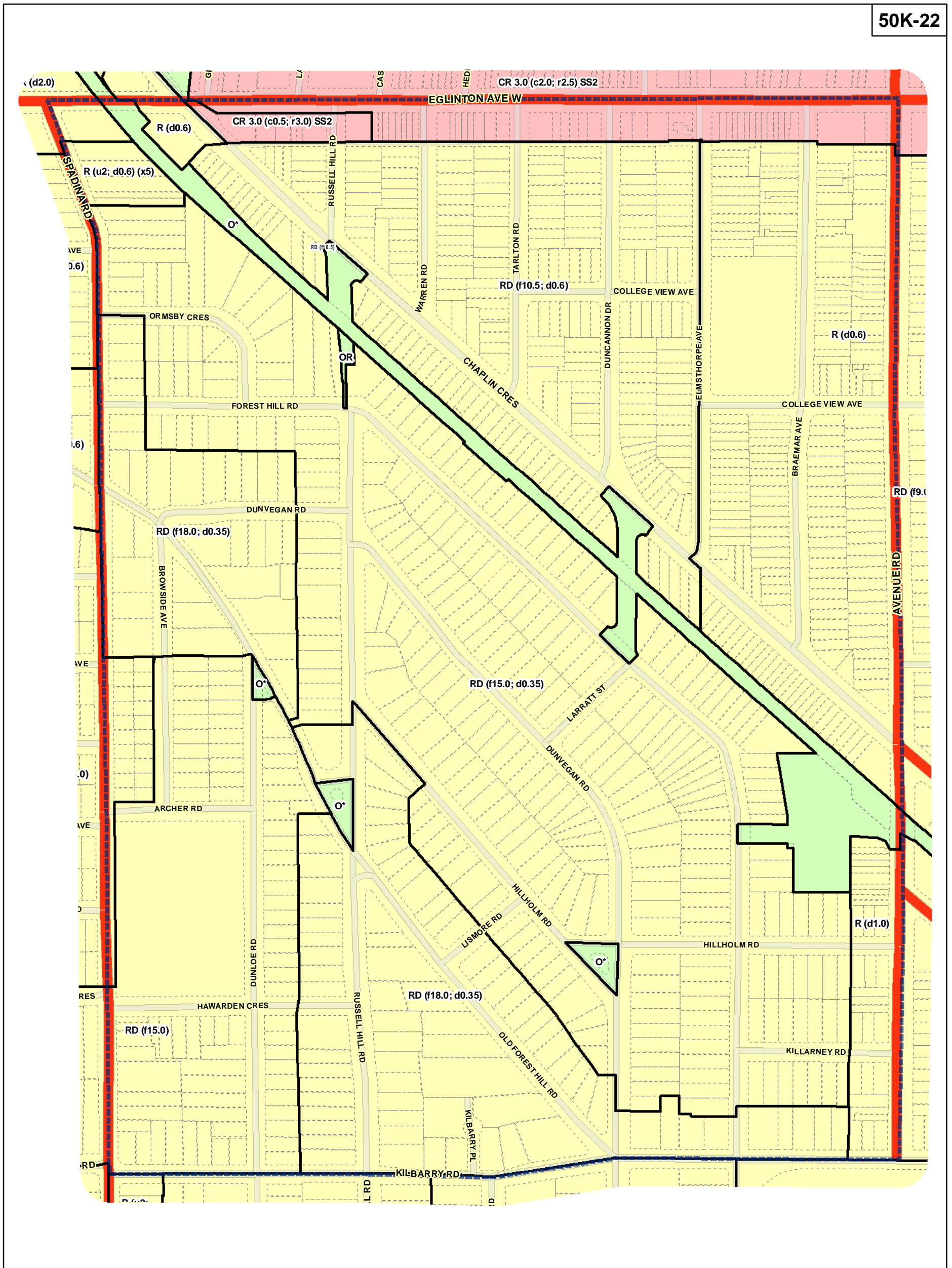
April 21, 2010  
Planning & Growth Management  
Committee Meeting

**Zone Categories**

- Residential
- Parks & Open Space
- Commercial Residential
- Commercial Residential Employment
- Institutional
- Employment
- Utility/Transportation
- Not Part of this Bylaw
- Under Review

- Major Streets Overlay
  - Map Sheet Boundary
  - Properties
  - Railway
  - Hydro Line
- \* Zone details to be confirmed
- 0 20 40 80 120 160 Meters
- 1:4,000





**Toronto City Planning**  
Zoning Bylaw Map Book Series

**Zoning & Major Streets Overlay Map**

April 21, 2010  
Planning & Growth Management Committee Meeting

**Zone Categories**

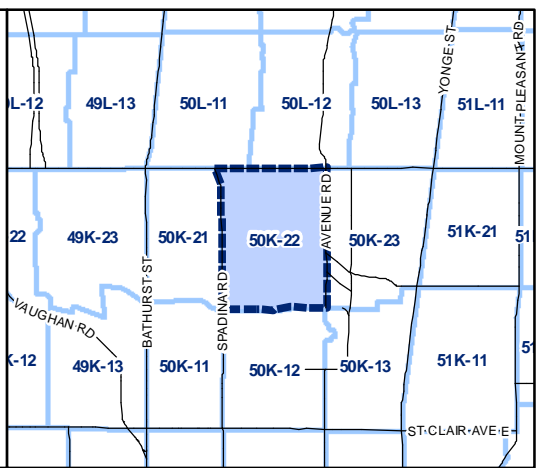
- Residential
- Parks & Open Space
- Commercial Residential
- Commercial Residential Employment
- Institutional
- Employment
- Utility/Transportation
- Not Part of this Bylaw
- Under Review

**Map Symbols**

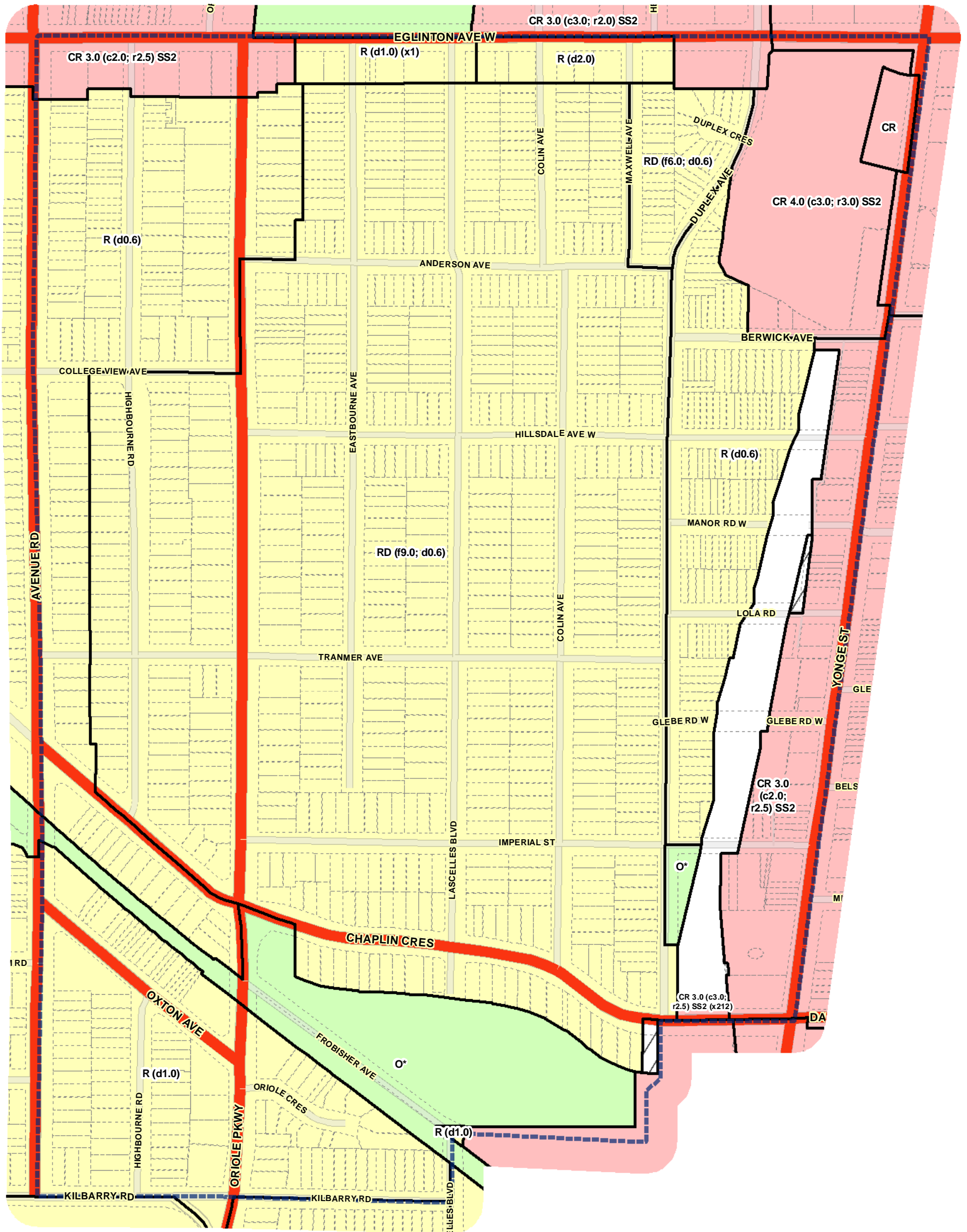
- Major Streets Overlay
- Map Sheet Boundary
- Properties
- Railway
- Hydro Line

\* Zone details to be confirmed

0 20 40 80 120 160 Meters  
1:4,000







**TORONTO City Planning**  
 Zoning Bylaw Map Book Series

**Zoning & Major Streets Overlay Map**

April 21, 2010  
 Planning & Growth Management  
 Committee Meeting

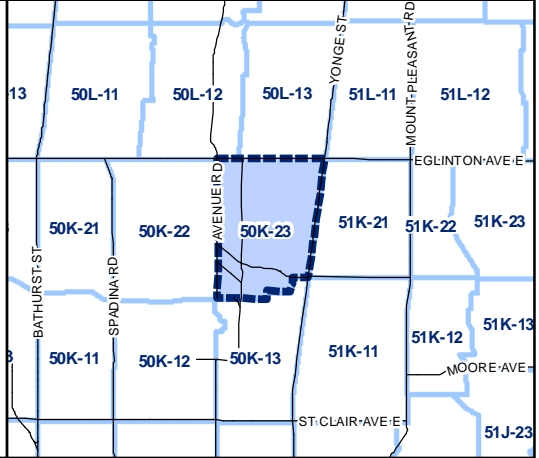
- Zone Categories**
- Residential
  - Parks & Open Space
  - Commercial Residential
  - Commercial Residential Employment
  - Institutional
  - Employment
  - Utility/Transportation
  - Not Part of this Bylaw
  - Under Review

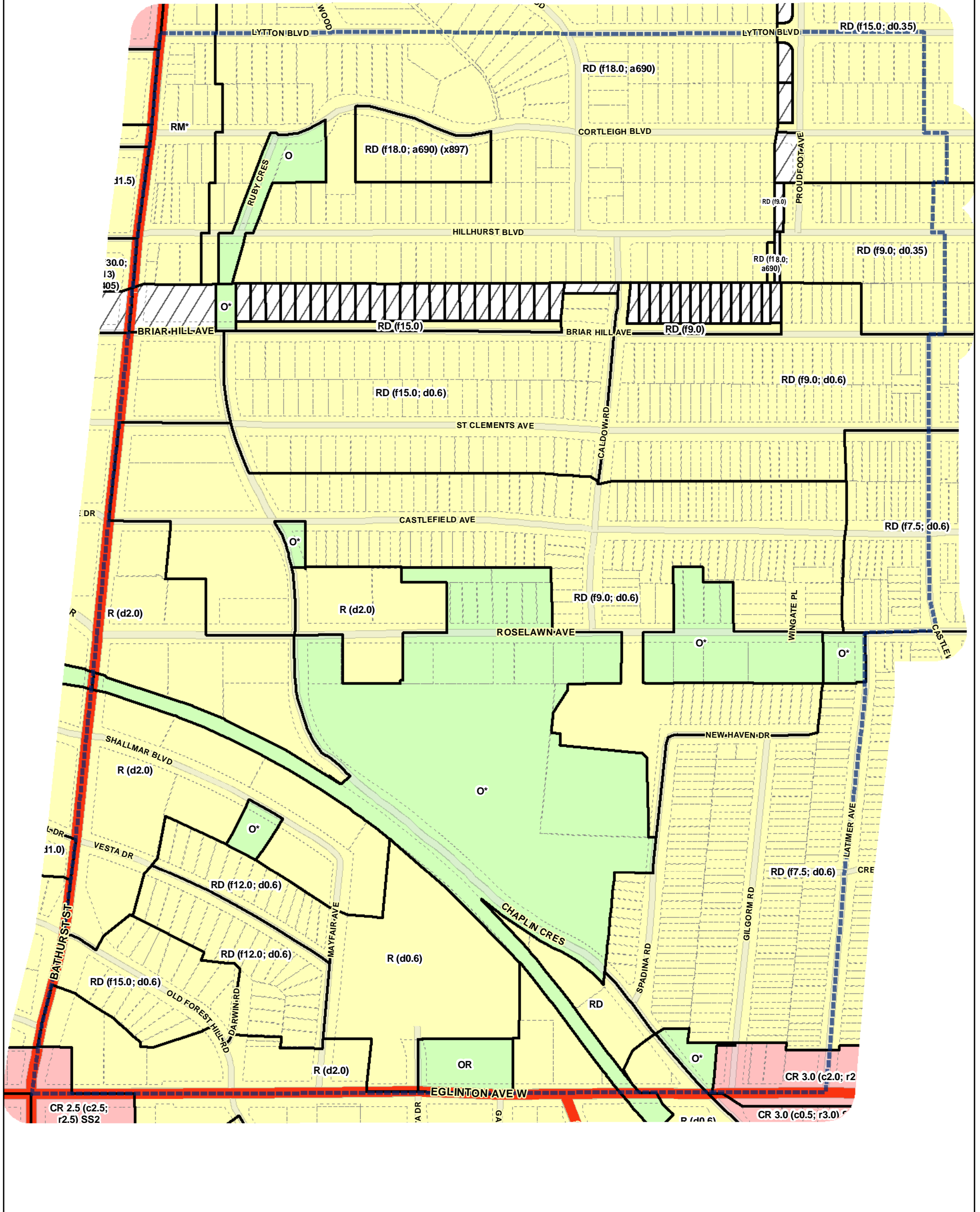
- Major Streets Overlay
- Map Sheet Boundary
- Properties
- Railway
- Hydro Line

\* Zone details to be confirmed

0 20 40 80 120 160 Meters

1:4,000





**Toronto City Planning**  
 Zoning Bylaw Map Book Series

**Zoning & Major Streets Overlay Map**

April 21, 2010  
 Planning & Growth Management  
 Committee Meeting

- Zone Categories**
- Residential
  - Parks & Open Space
  - Commercial Residential
  - Commercial Residential Employment
  - Institutional
  - Employment
  - Utility/Transportation
  - Not Part of this Bylaw
  - Under Review

- Major Streets Overlay
- Map Sheet Boundary
- Properties
- Railway
- Hydro Line

\* Zone details to be confirmed

0 20 40 80 120 160 Meters

1:4,000

