

Zoning & Major Streets Overlay Map

April 21, 2010
Planning & Growth Management
Committee Meeting

Zone Categories

- Residential
- Parks & Open Space
- Commercial Residential
- Commercial Residential Employment
- Institutional
- Employment
- Utility/Transportation
- Not Part of this Bylaw
- Under Review

Major Streets Overlay

Map Sheet Boundary

Properties

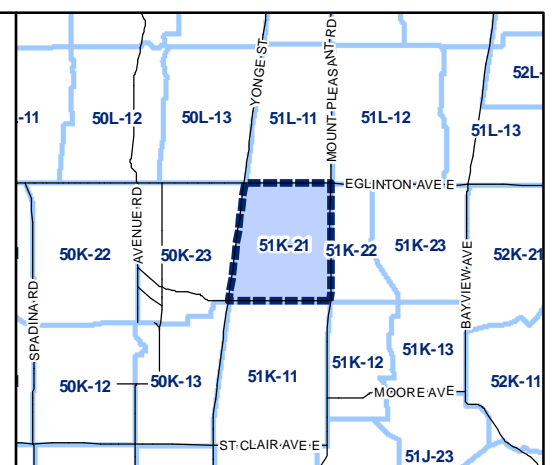
Railway

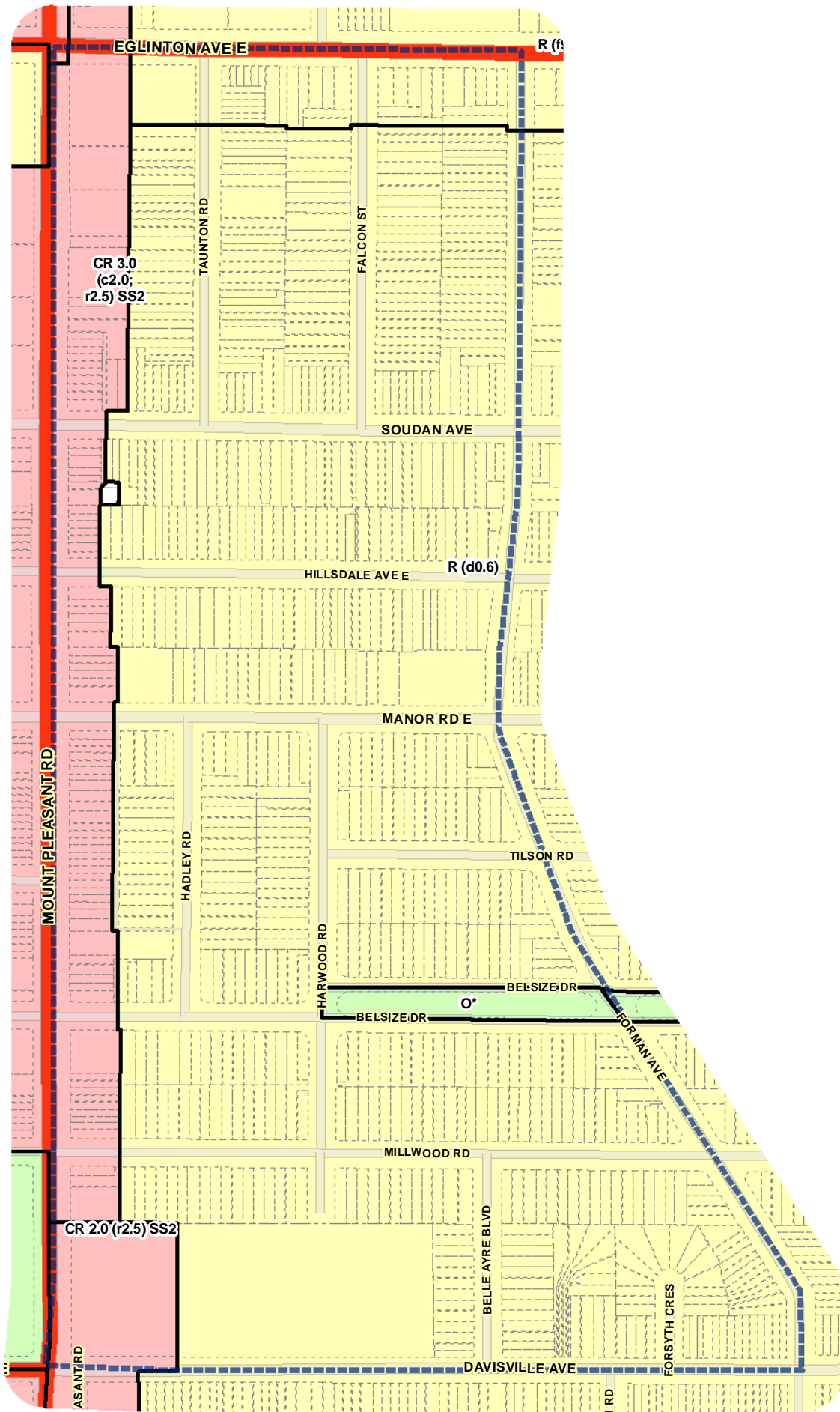
Hydro Line

* Zone details to be confirmed

0 20 40 80 120 160 Meters

1:4,000





Zoning & Major Streets Overlay Map

April 21, 2010
Planning & Growth Management
Committee Meeting

Zone Categories

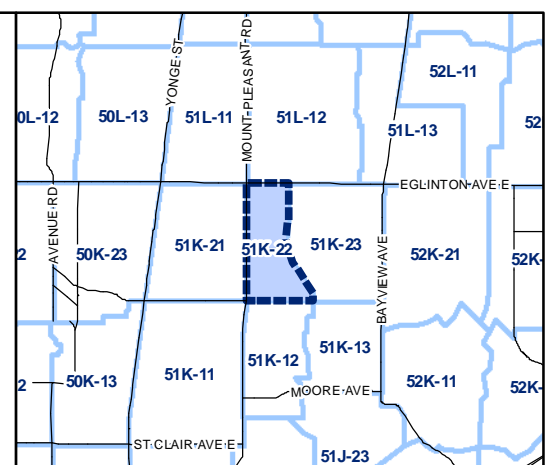
- Residential
- Parks & Open Space
- Commercial Residential
- Commercial Residential Employment
- Institutional
- Employment
- Utility/Transportation
- Not Part of this Bylaw
- Under Review

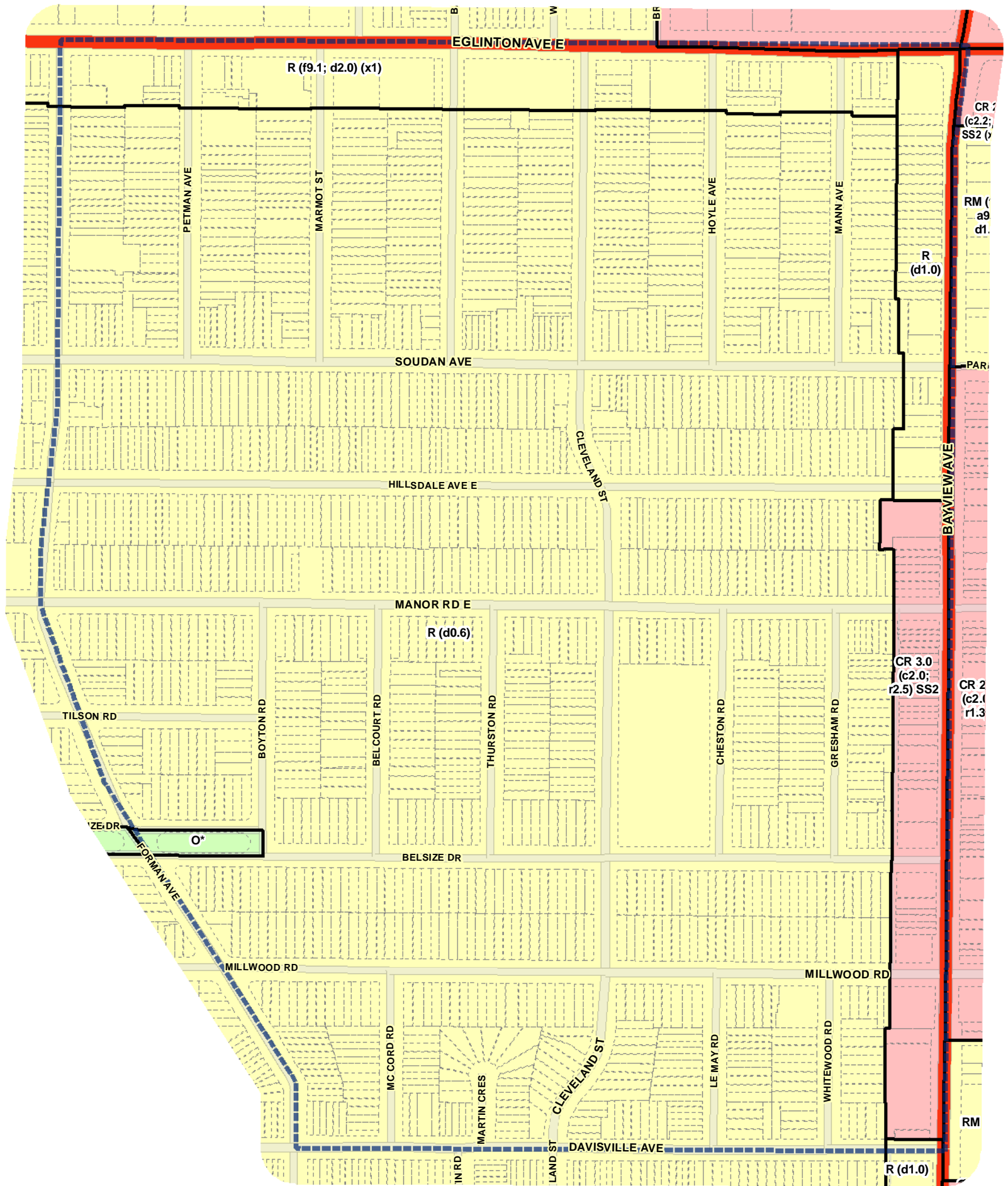
- Major Streets Overlay
- Map Sheet Boundary
- Properties
- Railway
- Hydro Line

* Zone details to be confirmed

0 20 40 80 120 160 Meters

1:4,000





Zoning & Major Streets Overlay Map

April 21, 2010
Planning & Growth Management
Committee Meeting

Zone Categories

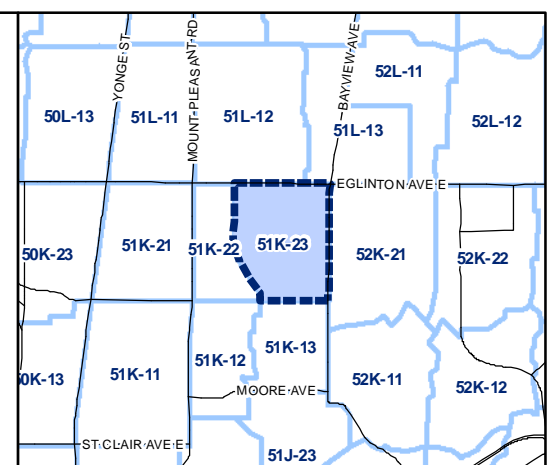
- Residential
- Parks & Open Space
- Commercial Residential
- Commercial Residential Employment
- Institutional
- Employment
- Utility/Transportation
- Not Part of this Bylaw
- Under Review

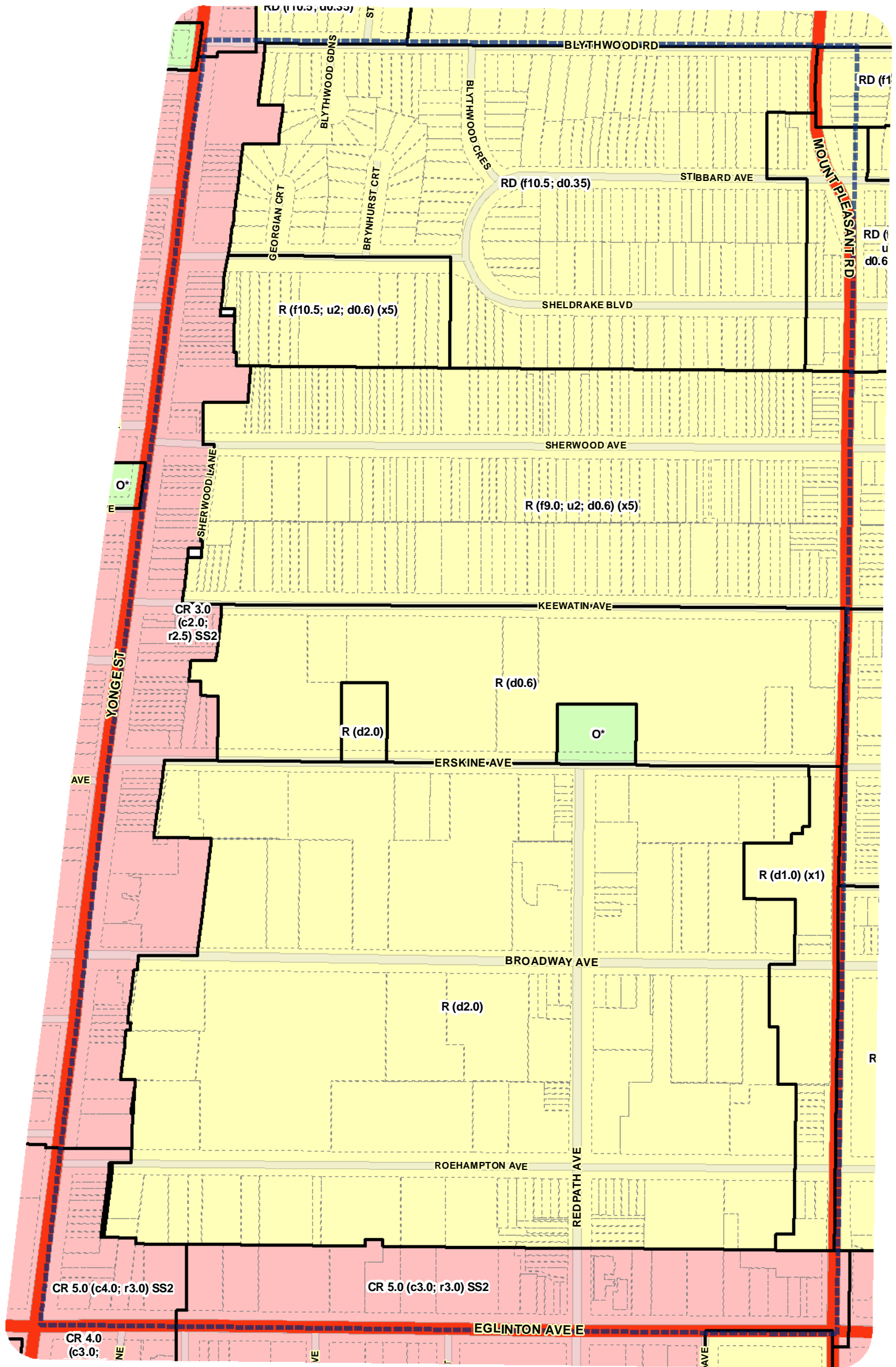
- Major Streets Overlay
- Map Sheet Boundary
- Properties
- Railway
- Hydro Line

* Zone details to be confirmed



1:4,000





Zoning & Major Streets Overlay Map

April 21, 2010
Planning & Growth Management
Committee Meeting

Zone Categories

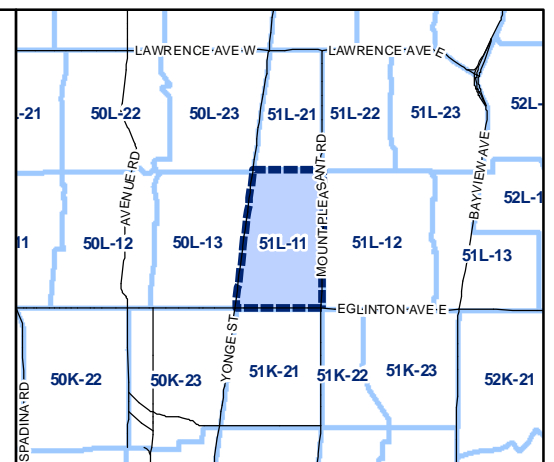
- Residential
- Parks & Open Space
- Commercial Residential
- Commercial Residential Employment
- Institutional
- Employment
- Utility/Transportation
- Not Part of this Bylaw
- Under Review

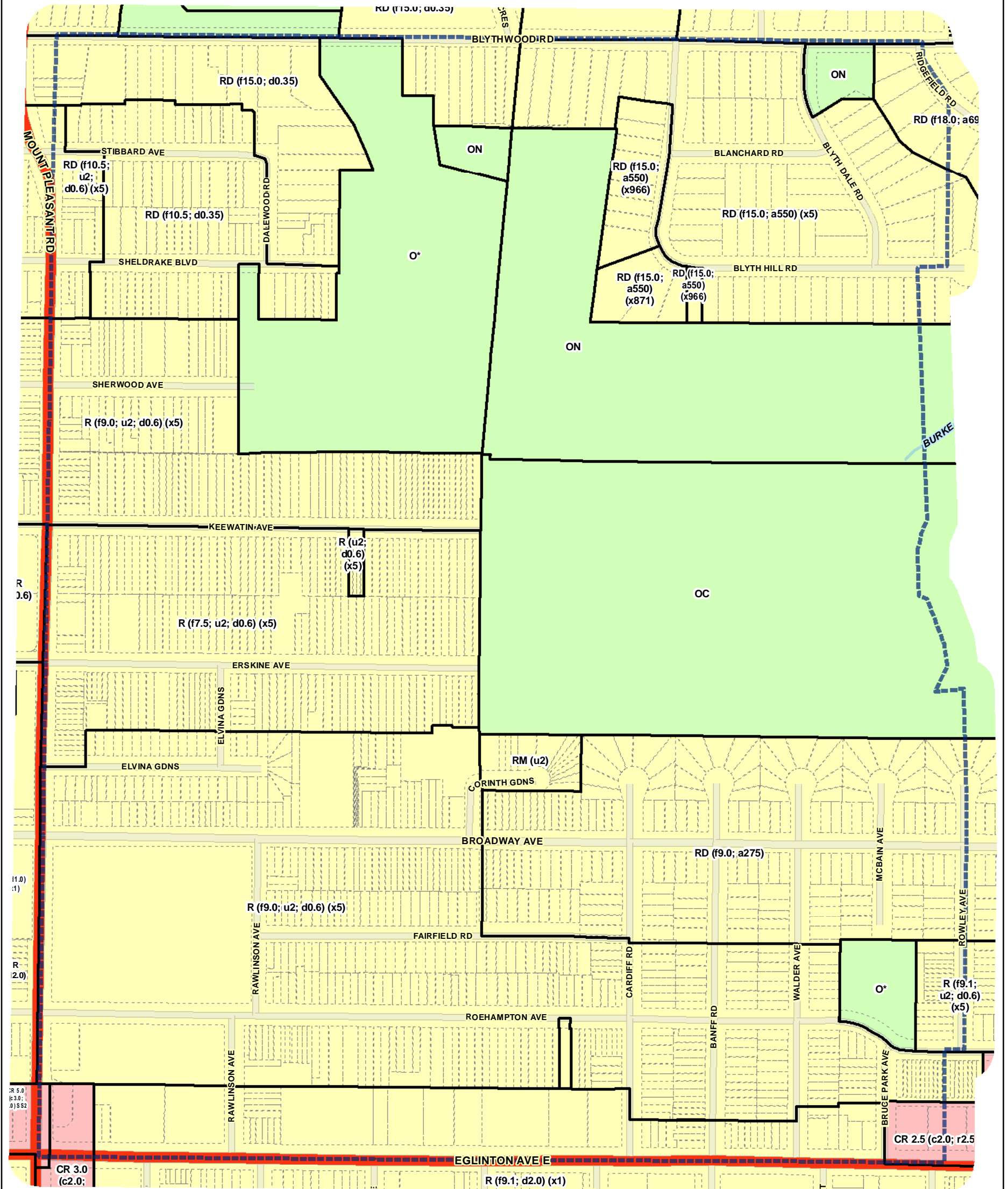
- Major Streets Overlay
- Map Sheet Boundary
- Properties
- Railway
- Hydro Line

* Zone details to be confirmed

0 20 40 80 120 160 Meters

1:4,000





Toronto City Planning
Zoning Bylaw Map Book Series

Zoning & Major Streets Overlay Map

April 21, 2010
Planning & Growth Management
Committee Meeting

Zone Categories

- Residential
- Parks & Open Space
- Commercial Residential
- Commercial Residential Employment
- Institutional
- Employment
- Utility/Transportation
- Not Part of this Bylaw
- Under Review

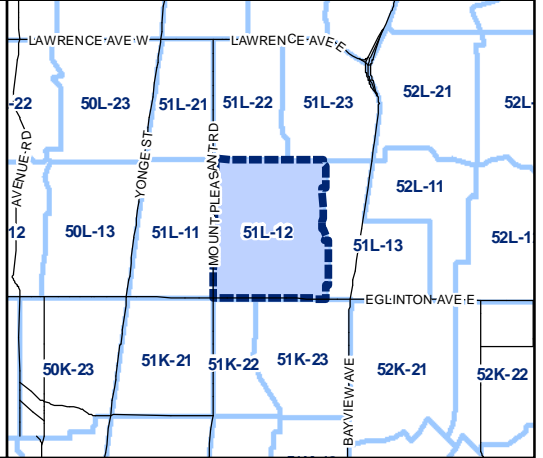
Map Symbols

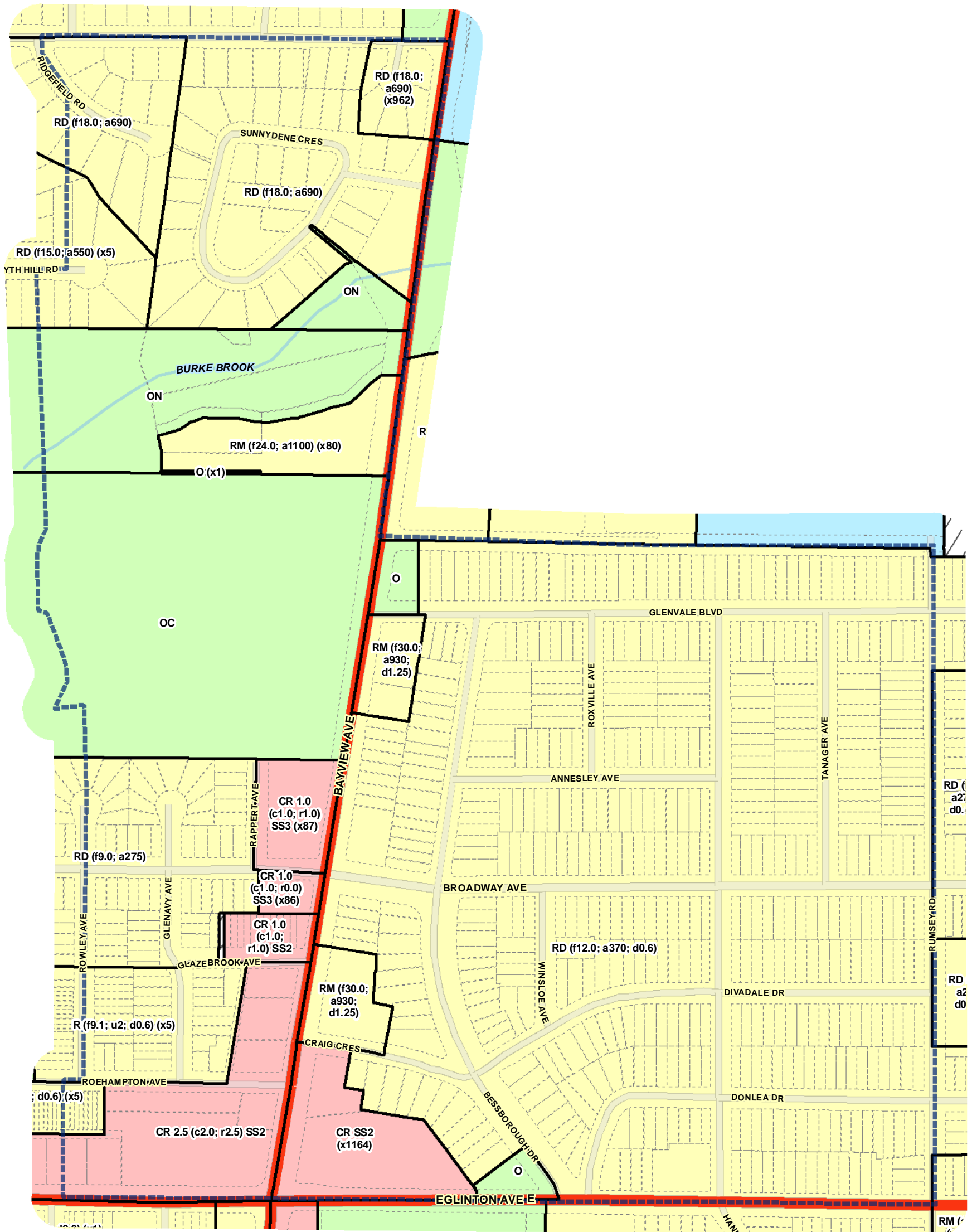
- Major Streets Overlay
- Map Sheet Boundary
- Properties
- Railway
- Hydro Line

* Zone details to be confirmed

0 20 40 80 120 160 Meters

1:4,000





Toronto City Planning
Zoning Bylaw Map Book Series

Zoning & Major Streets Overlay Map

April 21, 2010
Planning & Growth Management
Committee Meeting

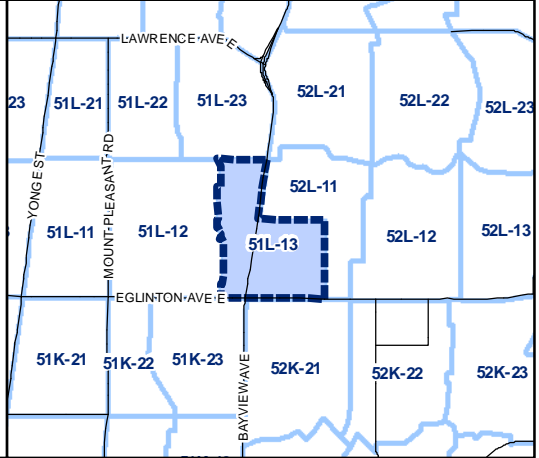
- Zone Categories**
- Residential
 - Parks & Open Space
 - Commercial Residential
 - Commercial Residential Employment
 - Institutional
 - Employment
 - Utility/Transportation
 - Not Part of this Bylaw
 - Under Review

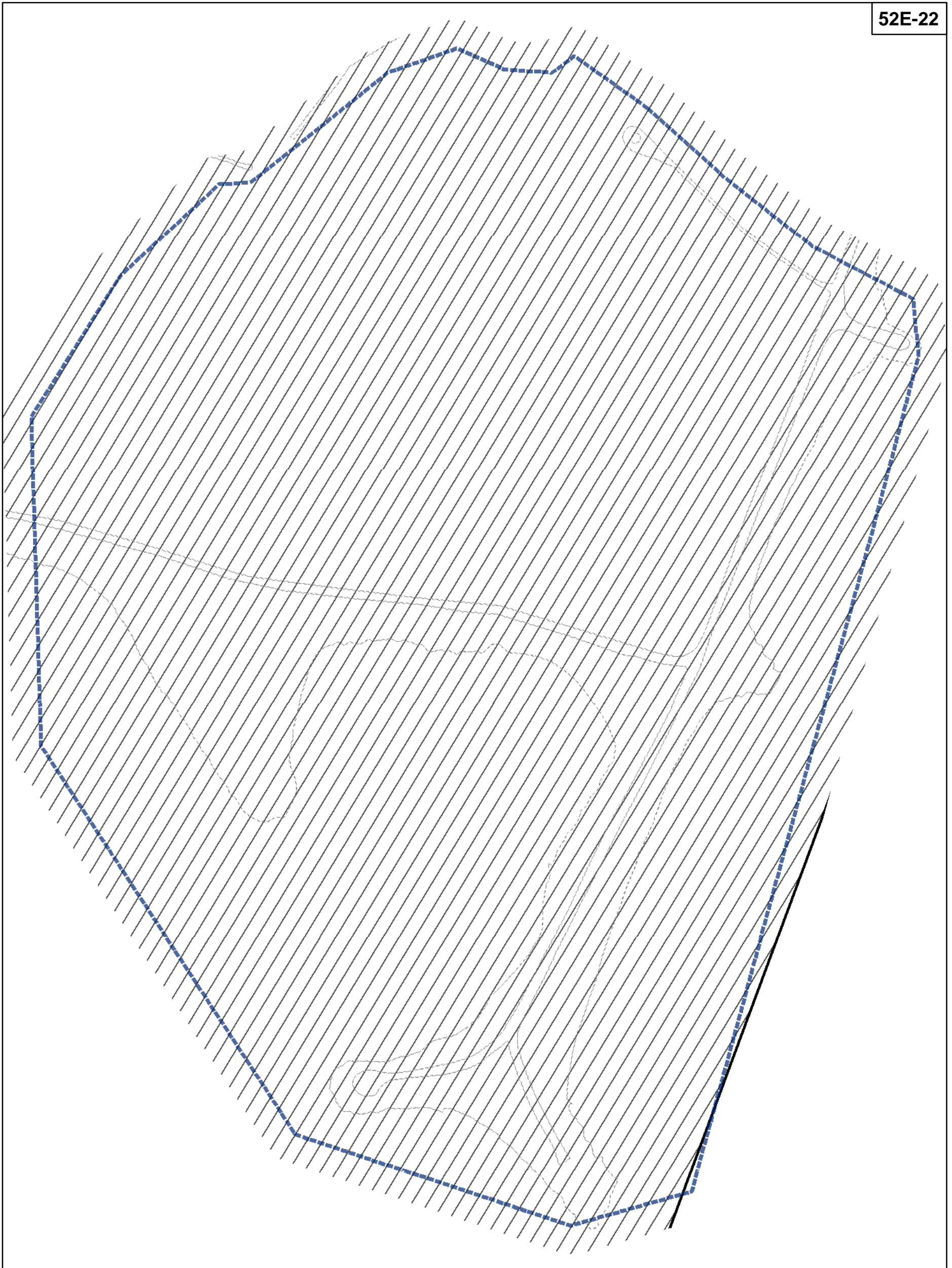
- Major Streets Overlay
- Map Sheet Boundary
- Properties
- Railway
- Hydro Line

* Zone details to be confirmed

0 20 40 80 120 160 Meters

1:4,000





**Zoning & Major Streets
Overlay Map**

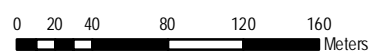
**April 21, 2010
Planning & Growth Management
Committee Meeting**

Zone Categories

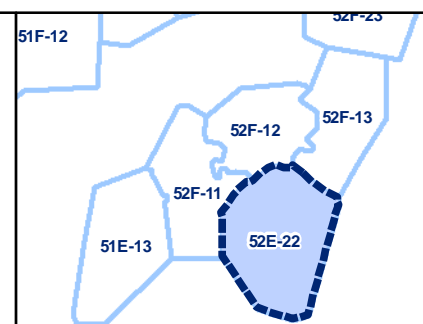
- Residential
- Parks & Open Space
- Commercial Residential
- Commercial Residential Employment
- Institutional
- Employment
- Utility/Transportation
- Not Part of this Bylaw
- Under Review

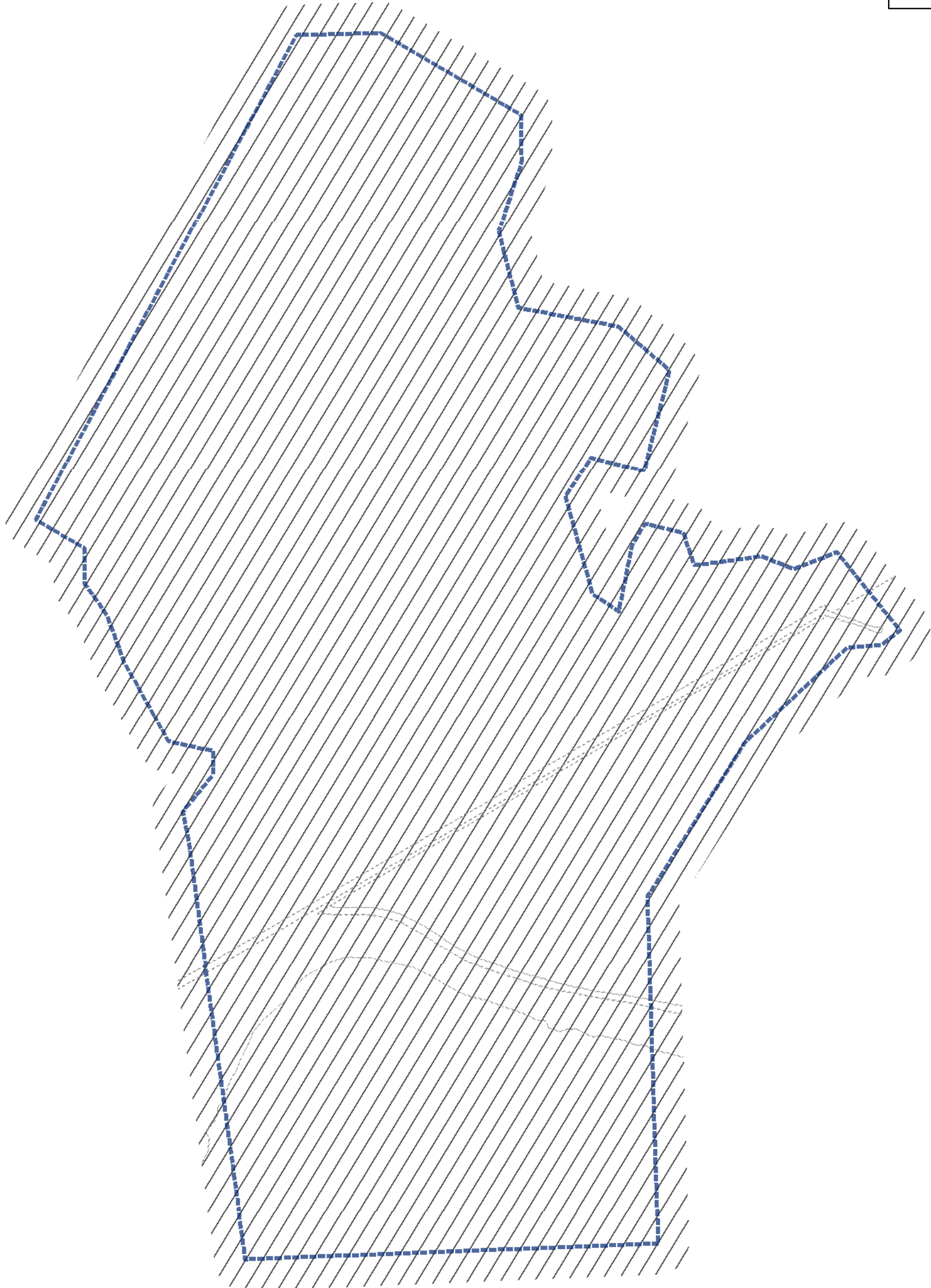
- Major Streets Overlay
- Map Sheet Boundary
- Properties
- Railway
- Hydro Line

* Zone details to be confirmed



1:4,000





TORONTO City Planning
 Zoning Bylaw Map Book Series

Zoning & Major Streets Overlay Map

April 21, 2010
 Planning & Growth Management
 Committee Meeting

Zone Categories

- Residential
- Parks & Open Space
- Commercial Residential
- Commercial Residential Employment
- Institutional
- Employment
- Utility/Transportation
- Not Part of this Bylaw
- Under Review

Major Streets Overlay

Map Sheet Boundary

Properties

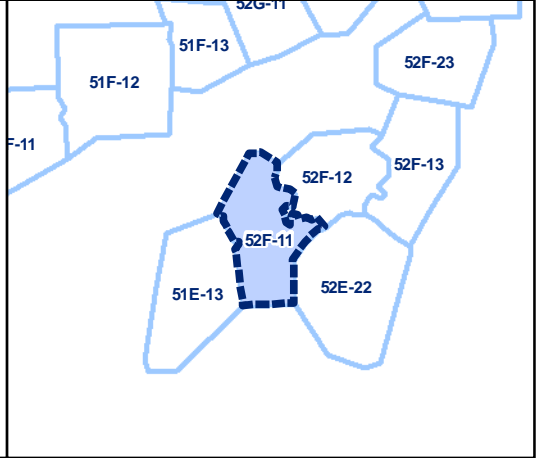
Railway

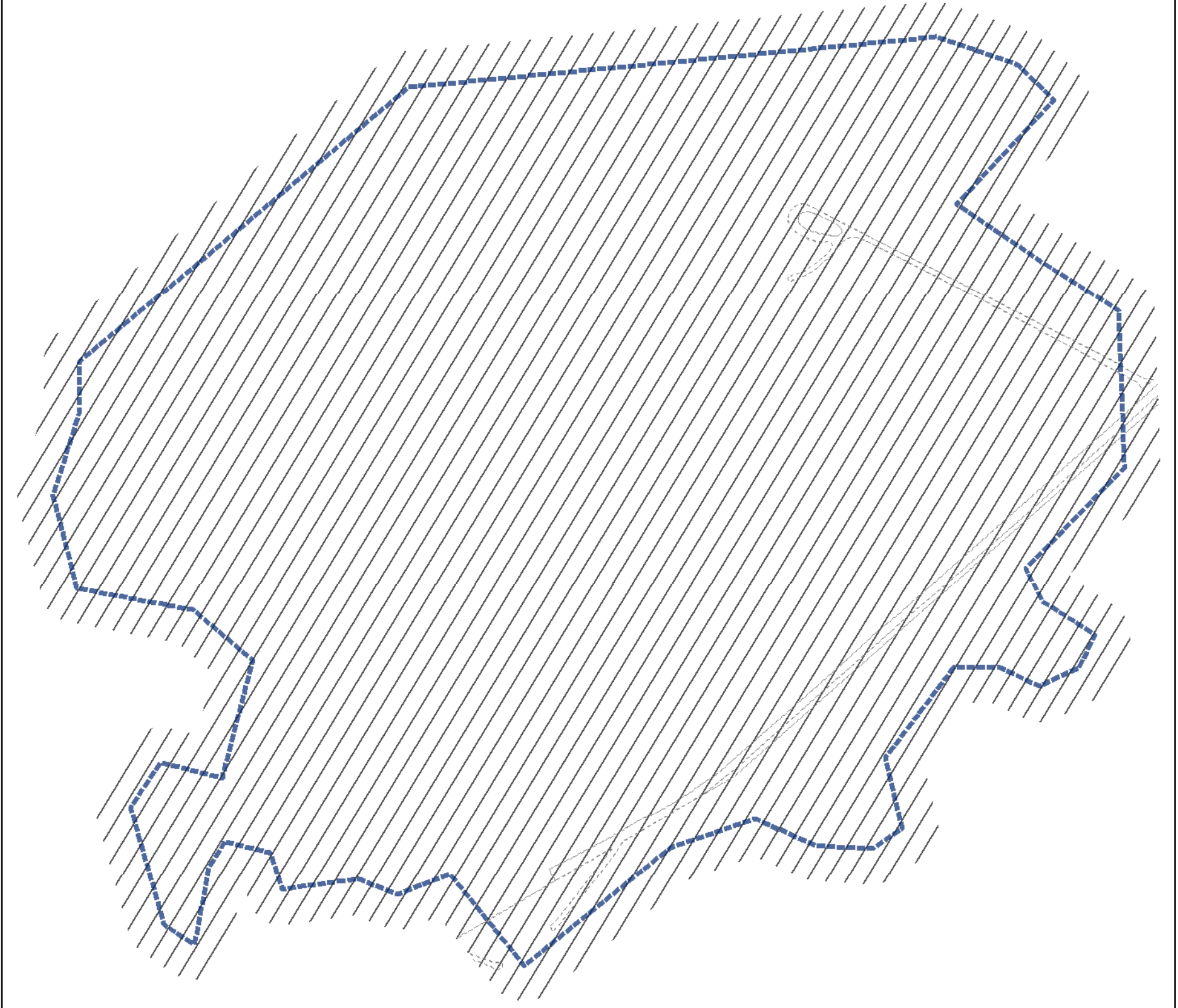
Hydro Line

* Zone details to be confirmed

0 20 40 80 120 160 Meters

1:4,000





TORONTO City Planning
 Zoning Bylaw Map Book Series

**Zoning & Major Streets
 Overlay Map**

**April 21, 2010
 Planning & Growth Management
 Committee Meeting**

Zone Categories

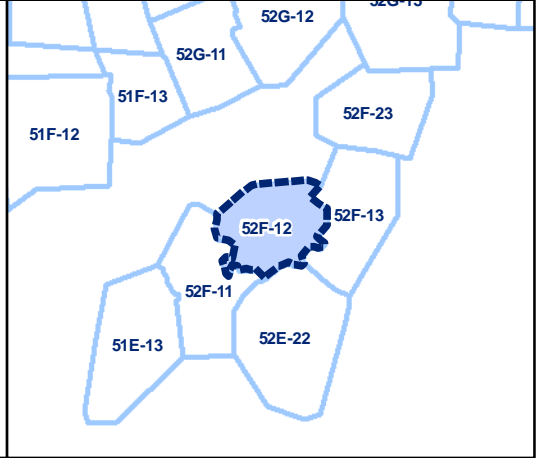
- Residential
- Parks & Open Space
- Commercial Residential
- Commercial Residential Employment
- Institutional
- Employment
- Utility/Transportation
- Not Part of this Bylaw
- Under Review

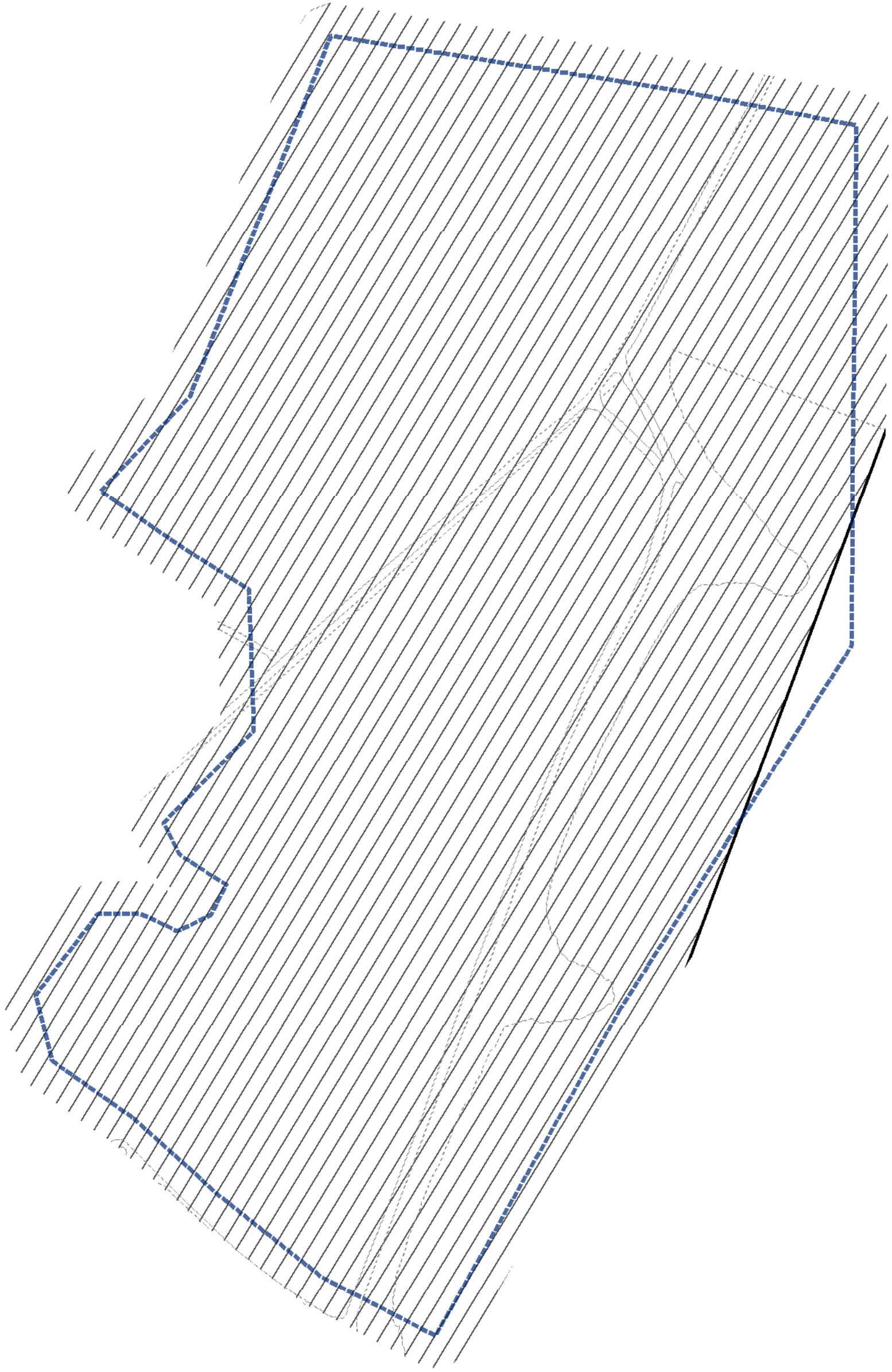
- Major Streets Overlay
- Map Sheet Boundary
- Properties
- Railway
- Hydro Line

* Zone details to be confirmed

0 20 40 80 120 160 Meters

1:4,000





Zoning & Major Streets Overlay Map


April 21, 2010
Planning & Growth Management
Committee Meeting

Zone Categories

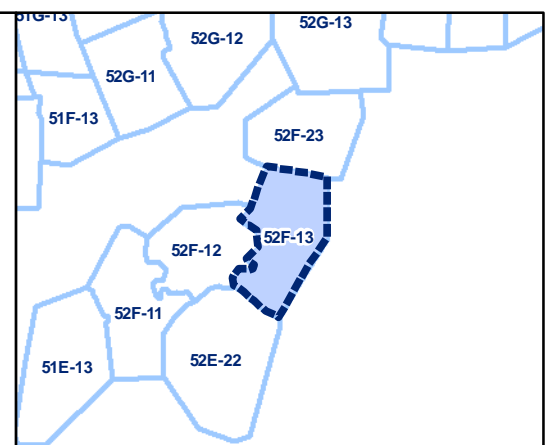
- Residential
- Parks & Open Space
- Commercial Residential
- Commercial Residential Employment
- Institutional
- Employment
- Utility/Transportation
- Not Part of this Bylaw
- Under Review

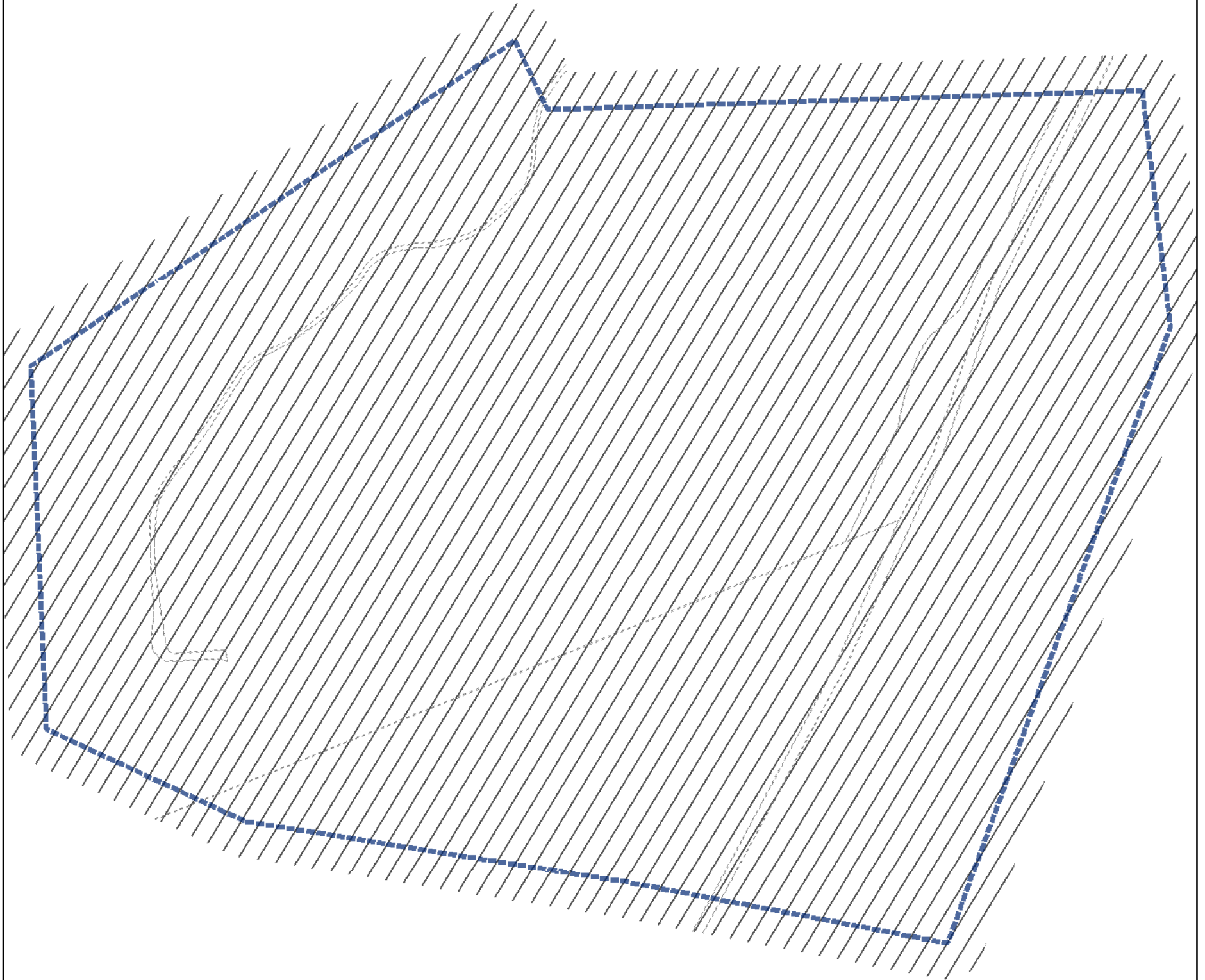
- Major Streets Overlay
- Map Sheet Boundary
- Properties
- Railway
- Hydro Line

* Zone details to be confirmed



1:4,000















**Zoning & Major Streets
Overlay Map**

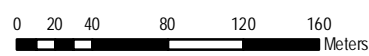
**April 21, 2010
Planning & Growth Management
Committee Meeting**

Zone Categories

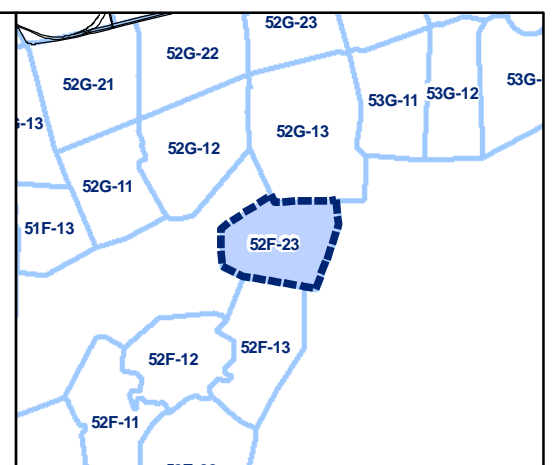
-  Residential
-  Parks & Open Space
-  Commercial Residential
-  Commercial Residential Employment
-  Institutional
-  Employment
-  Utility/Transportation
-  Not Part of this Bylaw
-  Under Review

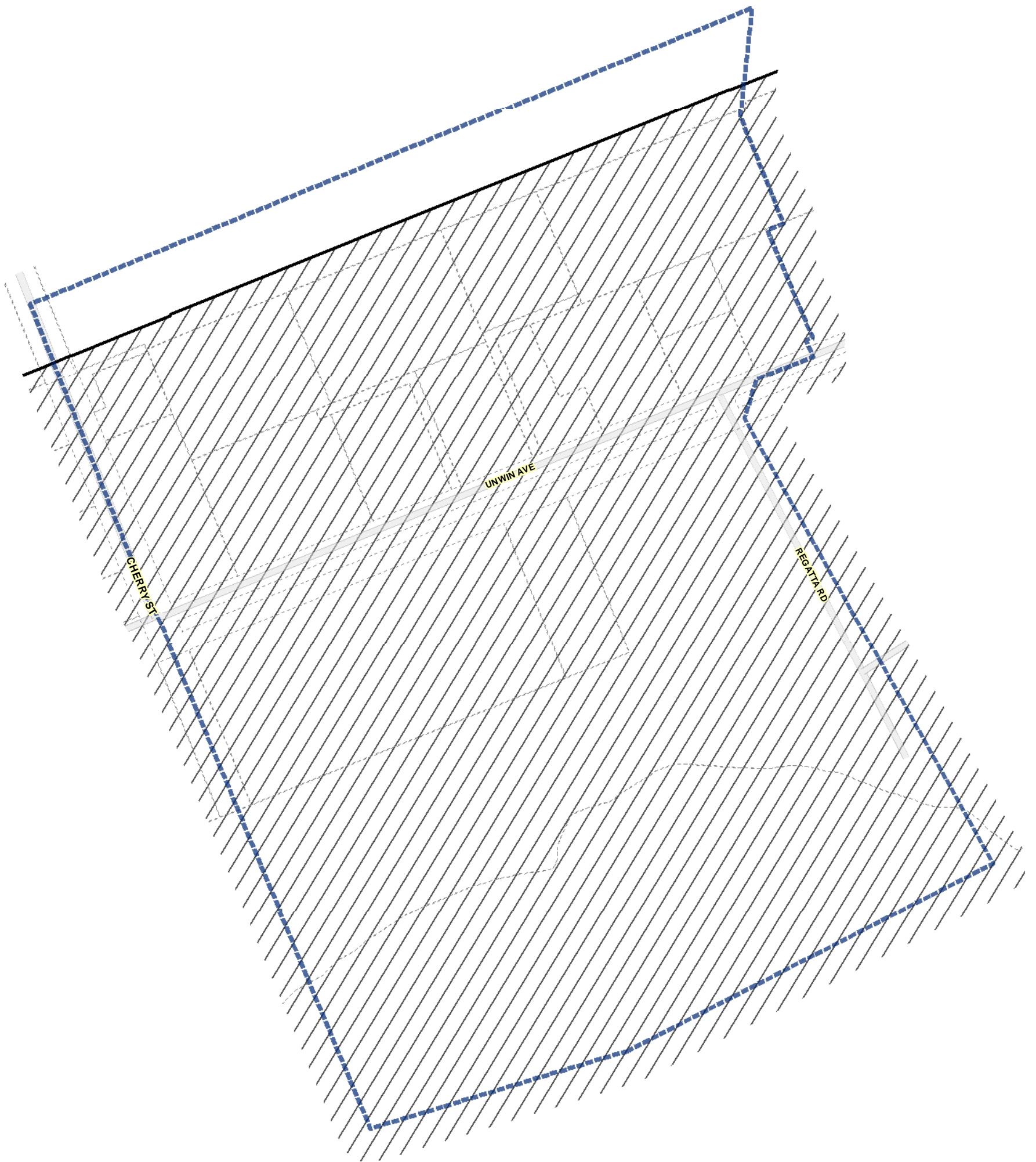
-  Major Streets Overlay
-  Map Sheet Boundary
-  Properties
-  Railway
-  Hydro Line

* Zone details to be confirmed



1:4,000












Zoning & Major Streets Overlay Map

April 21, 2010
Planning & Growth Management
Committee Meeting

Zone Categories

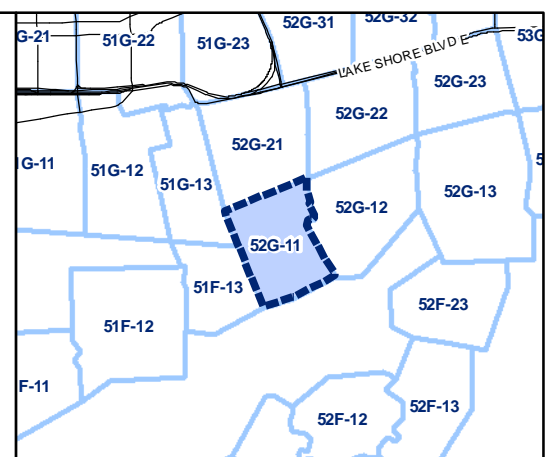
-  Residential
-  Parks & Open Space
-  Commercial Residential
-  Commercial Residential Employment
-  Institutional
-  Employment
-  Utility/Transportation
-  Not Part of this Bylaw
-  Under Review

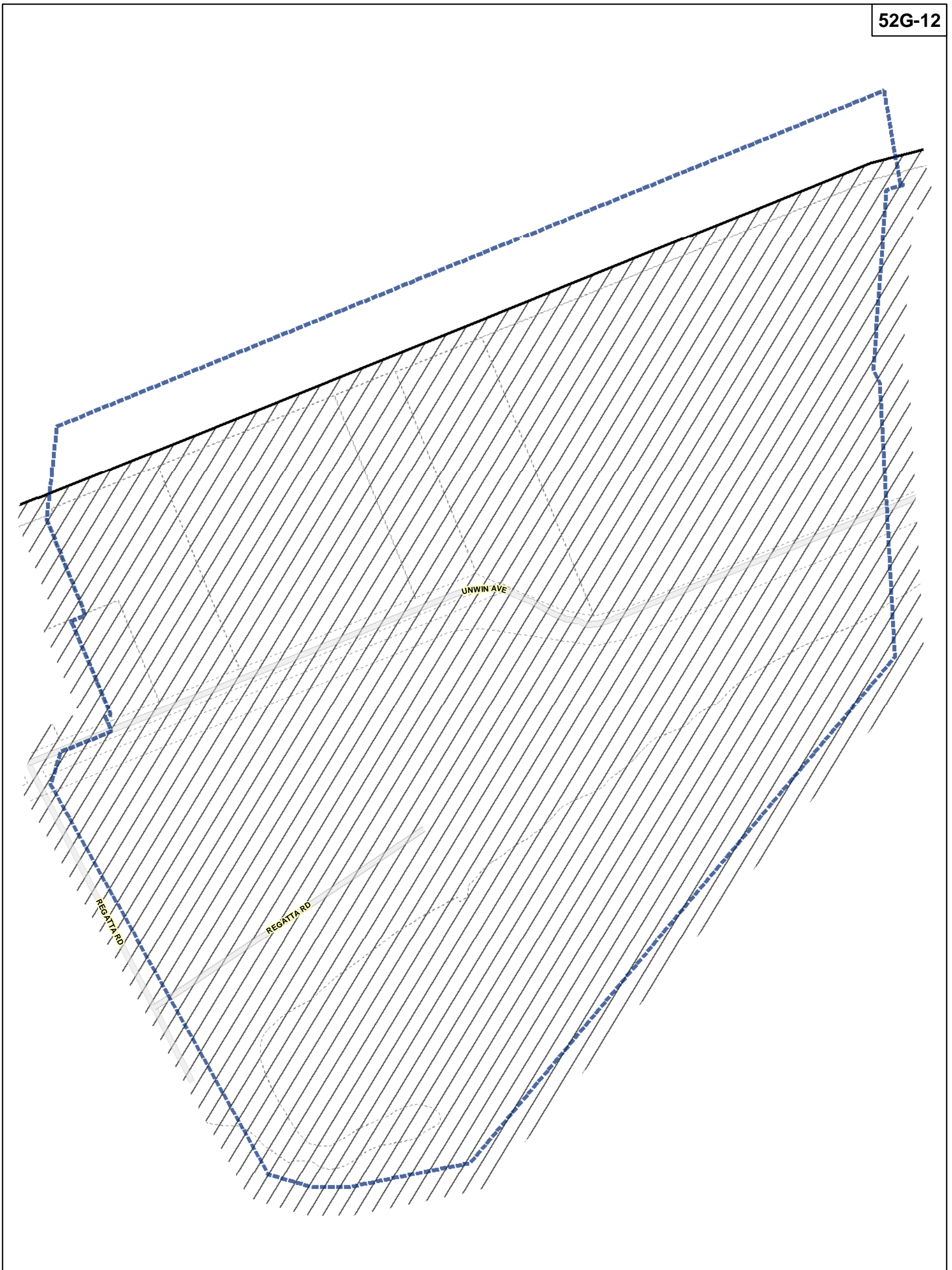
-  Major Streets Overlay
-  Map Sheet Boundary
-  Properties
-  Railway
-  Hydro Line

* Zone details to be confirmed

0 20 40 80 120 160 Meters

1:4,000





Zoning & Major Streets Overlay Map

April 21, 2010
Planning & Growth Management
Committee Meeting

Zone Categories

- Residential
- Parks & Open Space
- Commercial Residential
- Commercial Residential Employment
- Institutional
- Employment
- Utility/Transportation
- Not Part of this Bylaw
- Under Review

Major Streets Overlay

Map Sheet Boundary

Properties

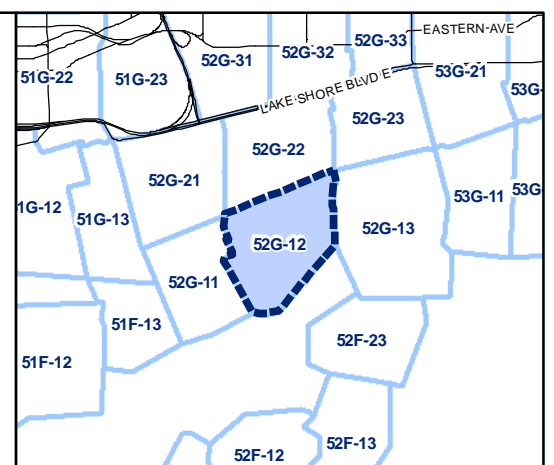
Railway

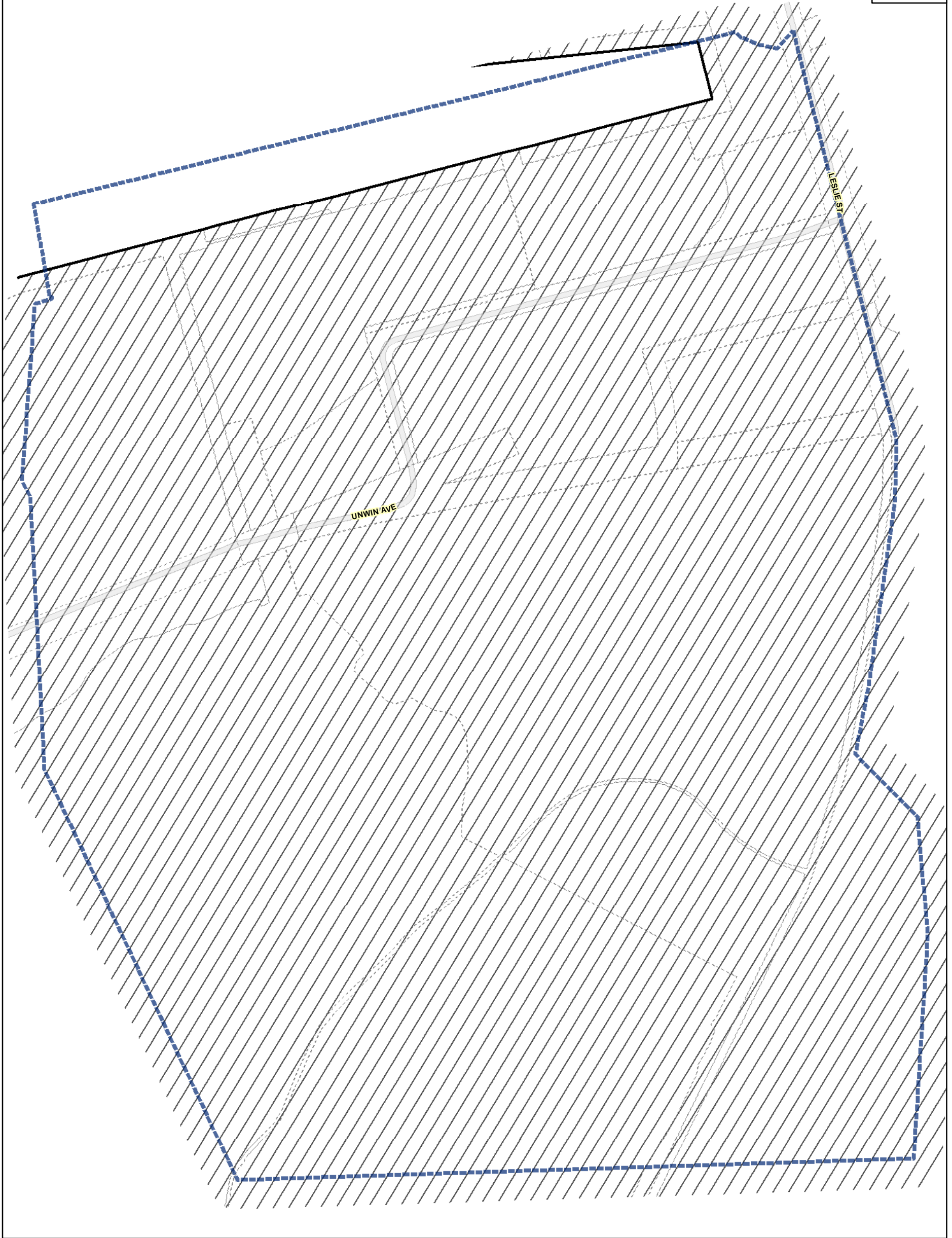
Hydro Line

* Zone details to be confirmed

0 20 40 80 120 160 Meters

1:4,000





Zoning & Major Streets Overlay Map

April 21, 2010
Planning & Growth Management
Committee Meeting

Zone Categories

- Residential
- Parks & Open Space
- Commercial Residential
- Commercial Residential Employment
- Institutional
- Employment
- Utility/Transportation
- Not Part of this Bylaw
- Under Review

Major Streets Overlay

Map Sheet Boundary

Properties

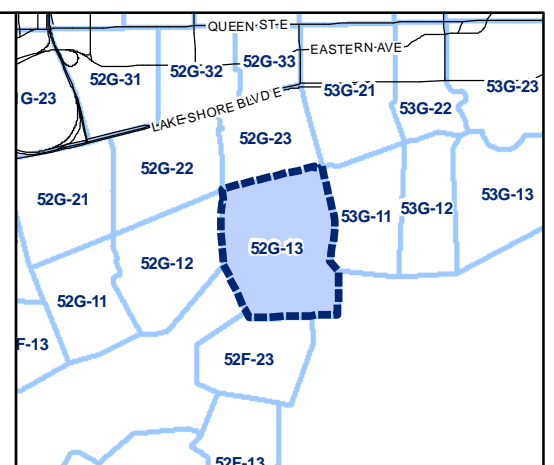
Railway

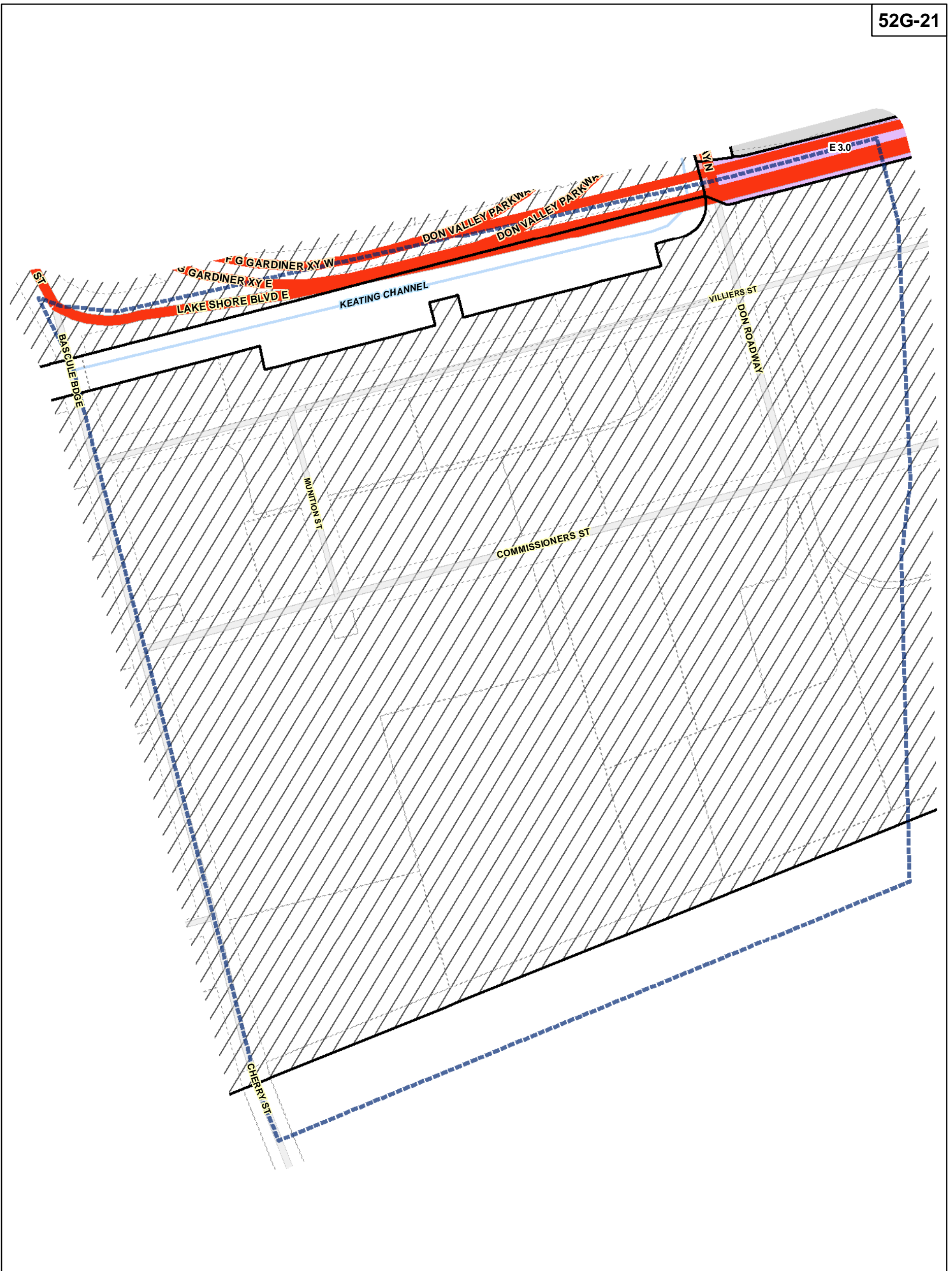
Hydro Line

* Zone details to be confirmed

0 20 40 80 120 160 Meters

1:4,000





Zoning & Major Streets Overlay Map

April 21, 2010
Planning & Growth Management
Committee Meeting

Zone Categories

- Residential
- Parks & Open Space
- Commercial Residential
- Commercial Residential Employment
- Institutional
- Employment
- Utility/Transportation
- Not Part of this Bylaw
- Under Review

Major Streets Overlay

Map Sheet Boundary

Properties

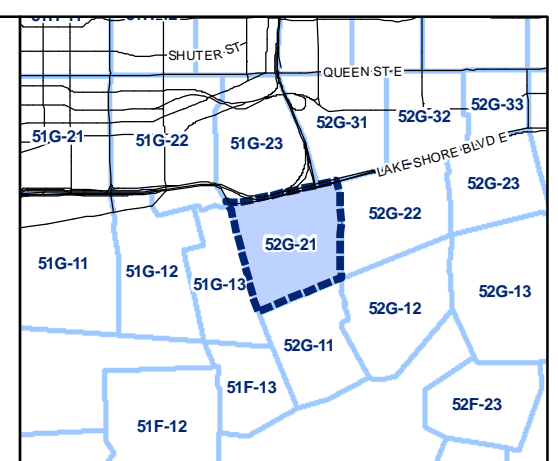
Railway

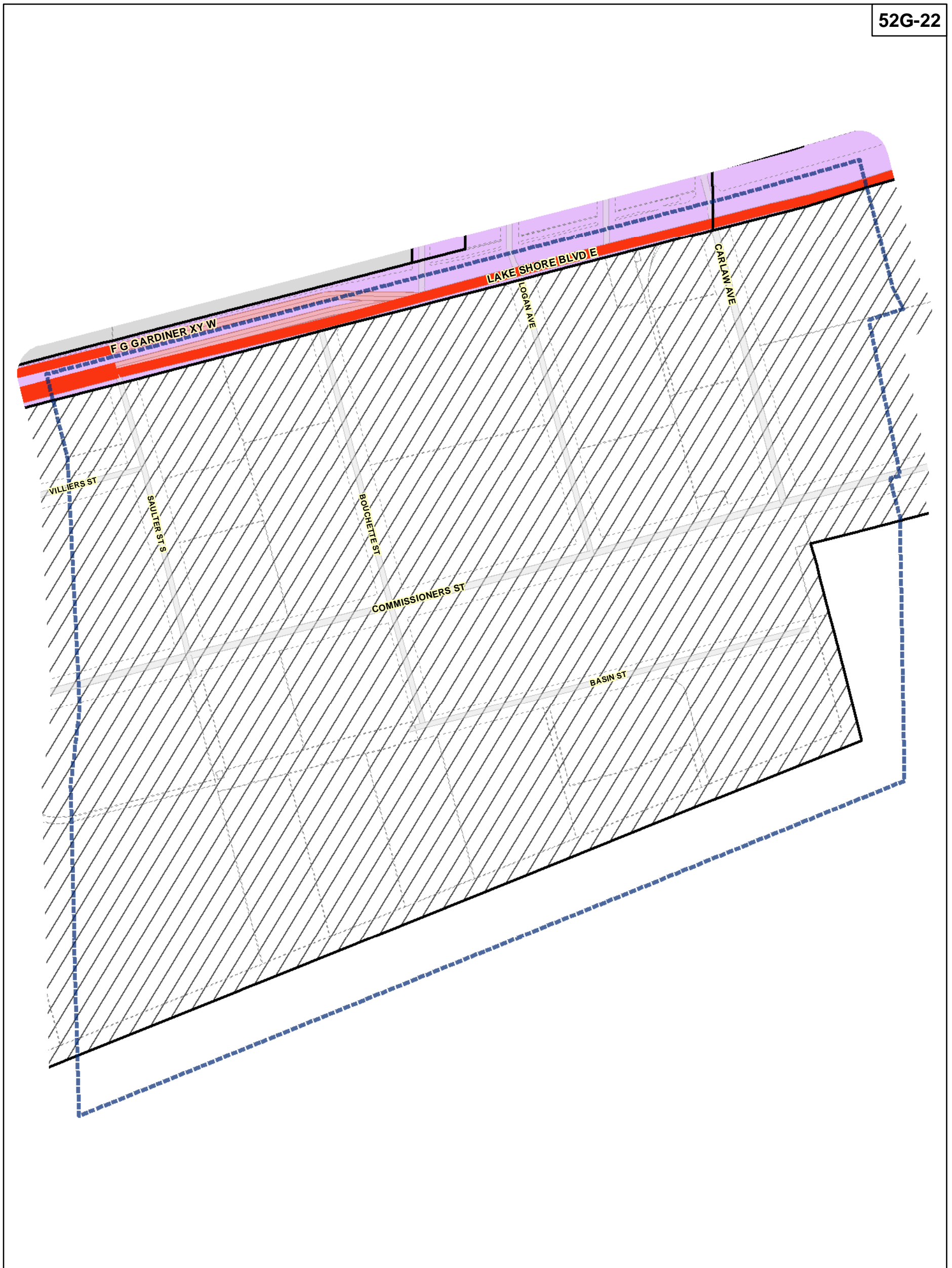
Hydro Line

* Zone details to be confirmed

0 20 40 80 120 160 Meters

1:4,000





Zoning & Major Streets Overlay Map

April 21, 2010
Planning & Growth Management
Committee Meeting

Zone Categories

- Residential
- Parks & Open Space
- Commercial Residential
- Commercial Residential Employment
- Institutional
- Employment
- Utility/Transportation
- Not Part of this Bylaw
- Under Review

Major Streets Overlay

Map Sheet Boundary

Properties

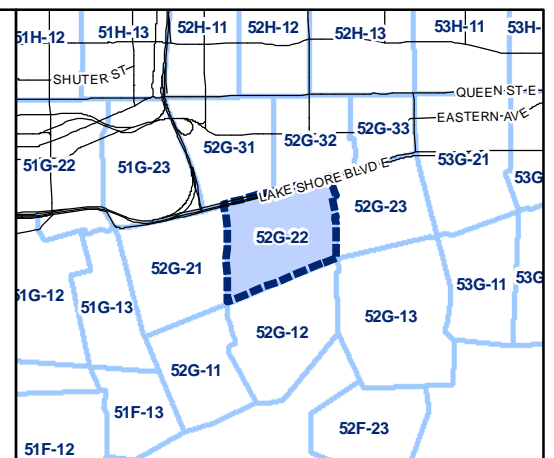
Railway

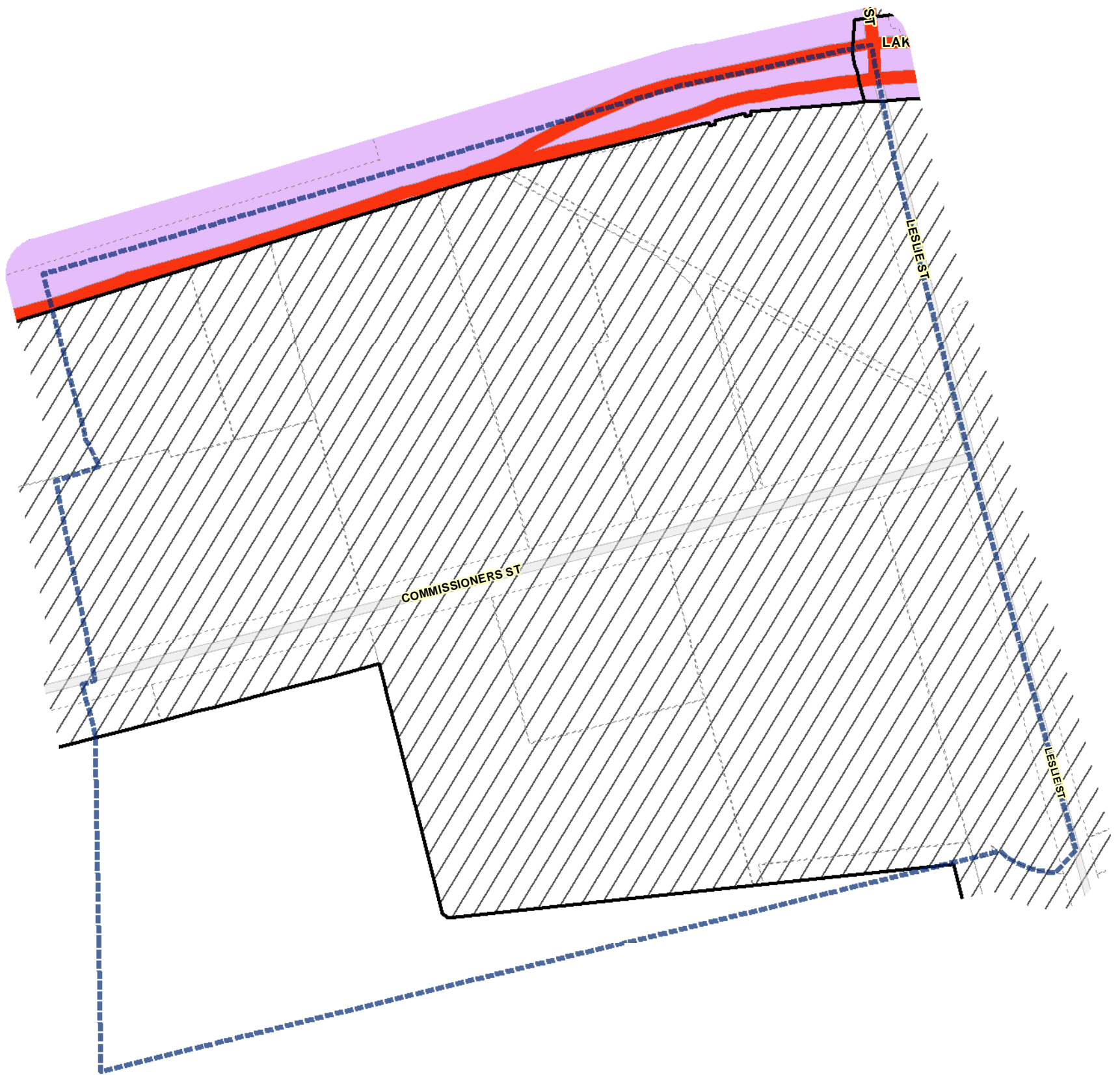
Hydro Line

* Zone details to be confirmed

0 20 40 80 120 160 Meters

1:4,000





**Zoning & Major Streets
Overlay Map**

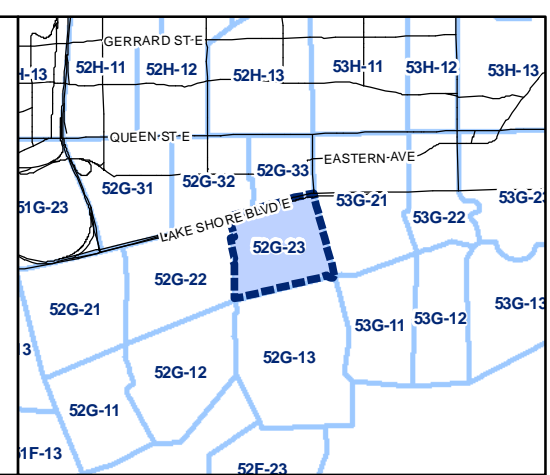
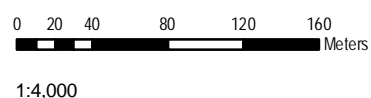
**April 21, 2010
Planning & Growth Management
Committee Meeting**

Zone Categories

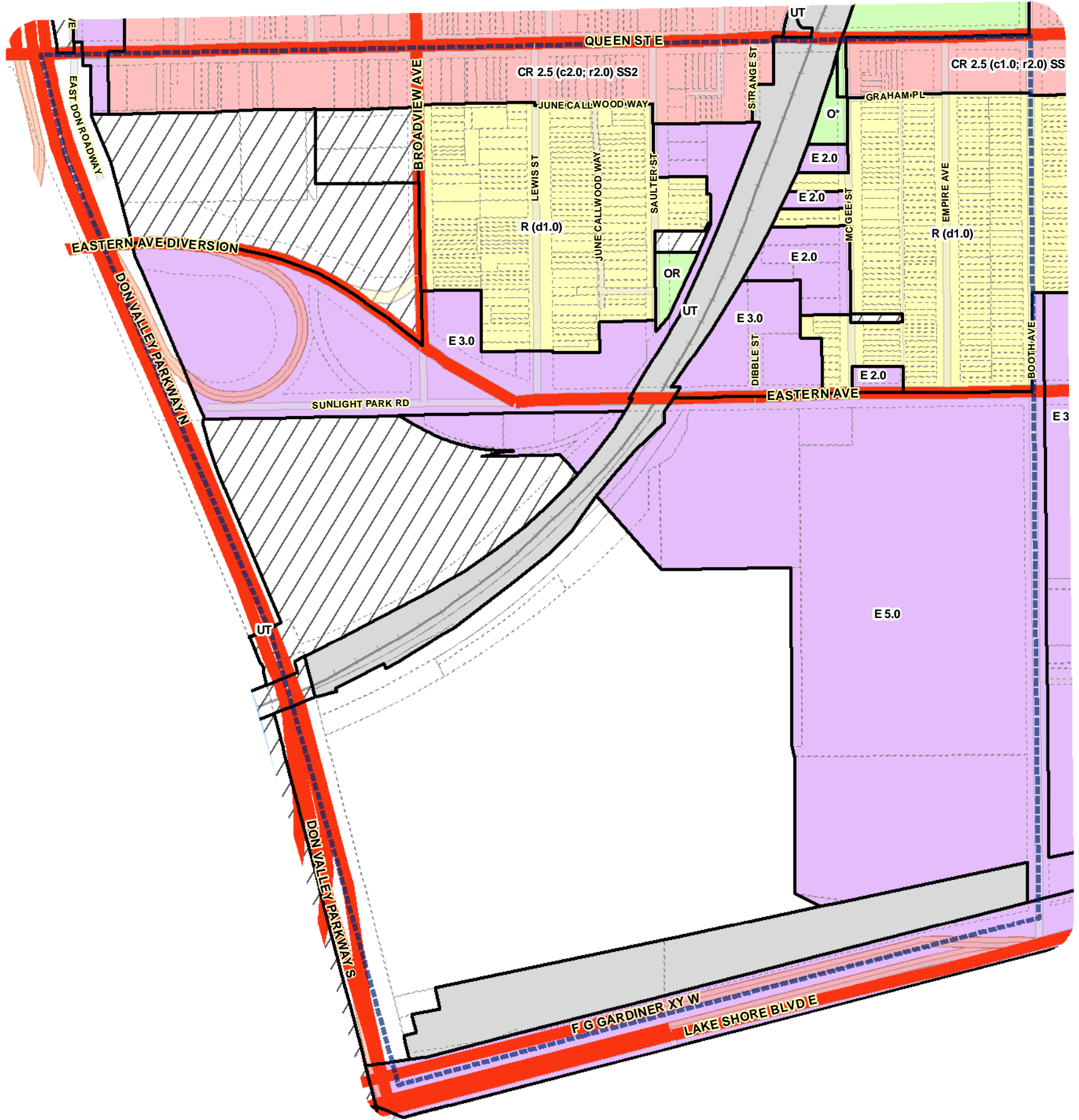
- Residential
- Parks & Open Space
- Commercial Residential
- Commercial Residential Employment
- Institutional
- Employment
- Utility/Transportation
- Not Part of this Bylaw
- Under Review

- Major Streets Overlay
- Map Sheet Boundary
- Properties
- Railway
- Hydro Line

* Zone details to be confirmed



1:4,000



Zoning & Major Streets Overlay Map

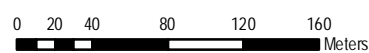
April 21, 2010
Planning & Growth Management
Committee Meeting

Zone Categories

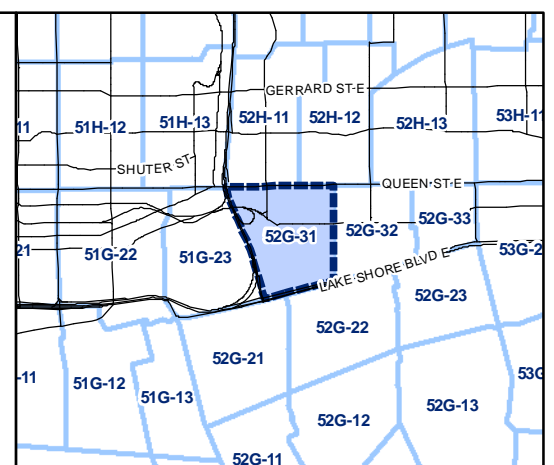
- Residential
- Parks & Open Space
- Commercial Residential
- Commercial Residential Employment
- Institutional
- Employment
- Utility/Transportation
- Not Part of this Bylaw
- Under Review

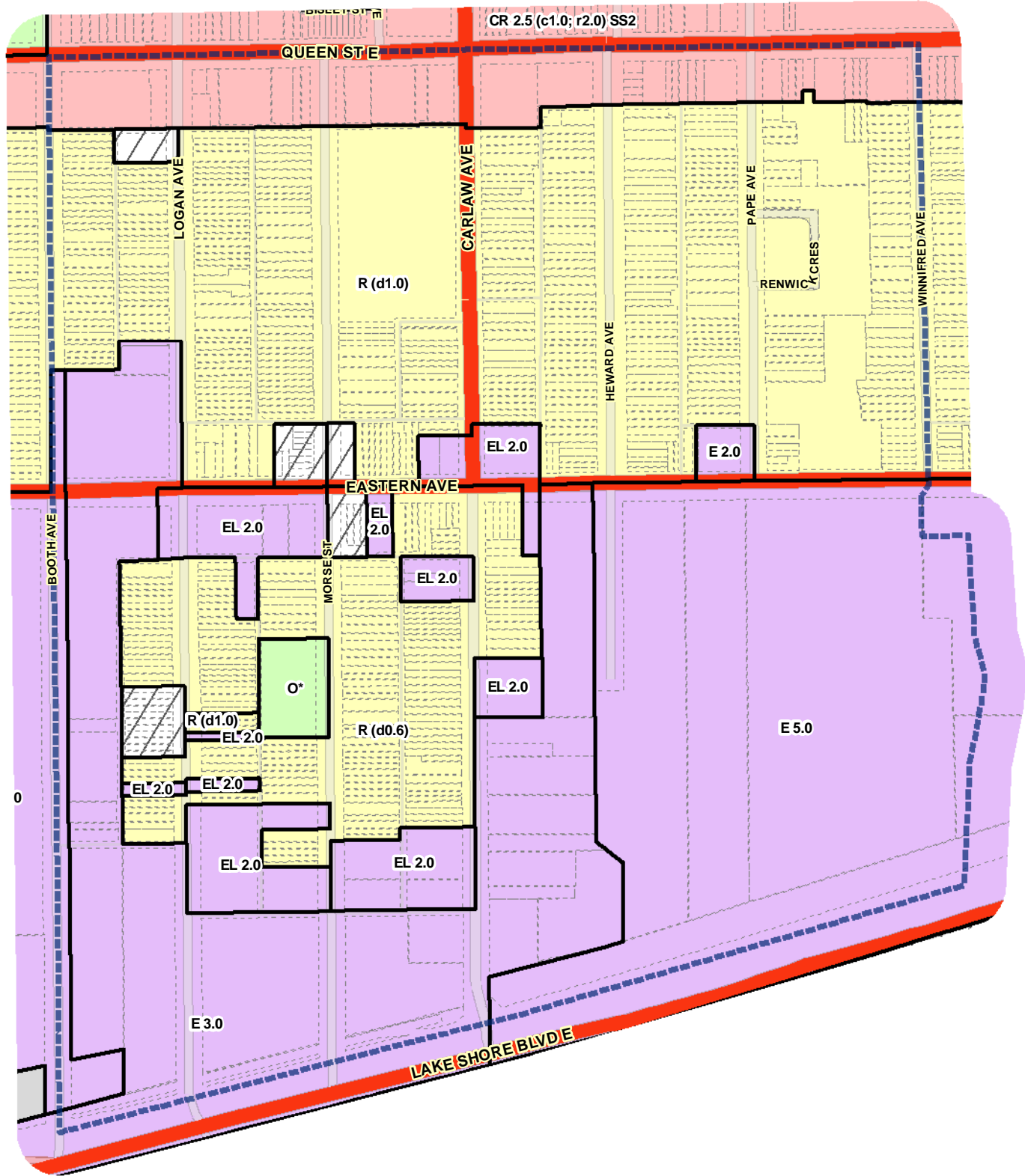
- Major Streets Overlay
- Map Sheet Boundary
- Properties
- Railway
- Hydro Line

* Zone details to be confirmed



1:4,000





Zoning & Major Streets Overlay Map


April 21, 2010
Planning & Growth Management
Committee Meeting

Zone Categories

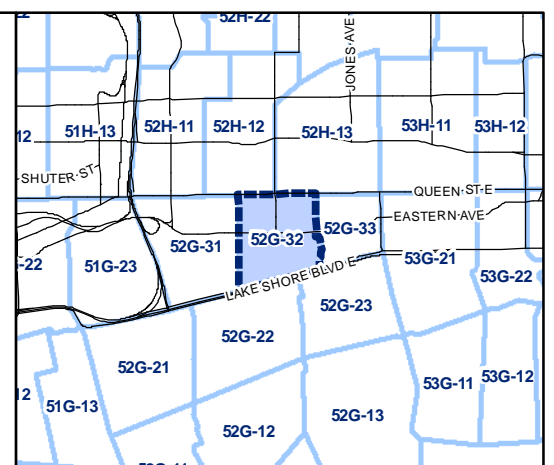
- Residential
- Parks & Open Space
- Commercial Residential
- Commercial Residential Employment
- Institutional
- Employment
- Utility/Transportation
- Not Part of this Bylaw
- Under Review

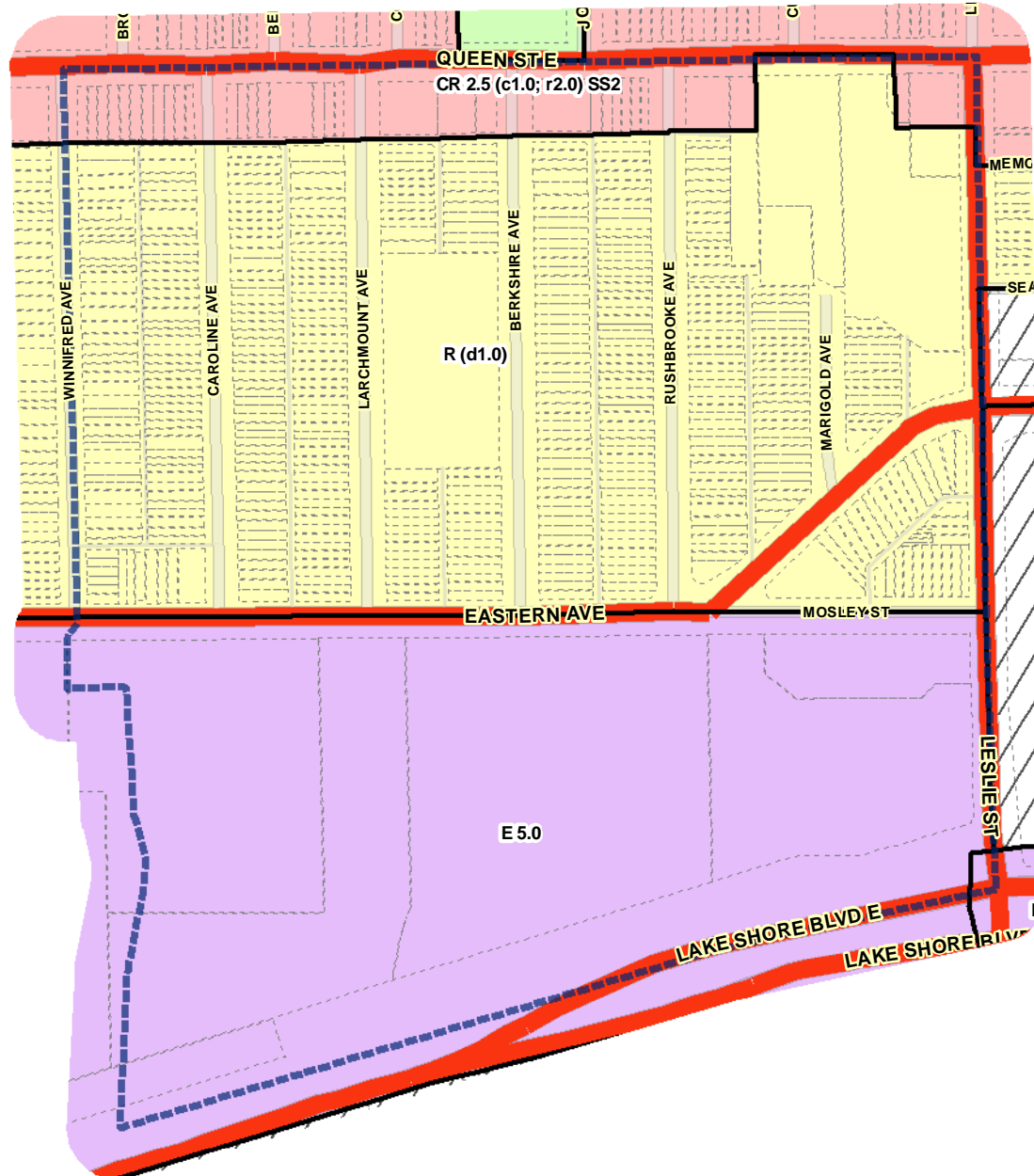
- Major Streets Overlay
- Map Sheet Boundary
- Properties
- Railway
- Hydro Line

* Zone details to be confirmed



1:4,000





Zoning & Major Streets Overlay Map

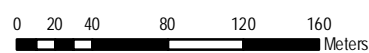
April 21, 2010
Planning & Growth Management
Committee Meeting

Zone Categories

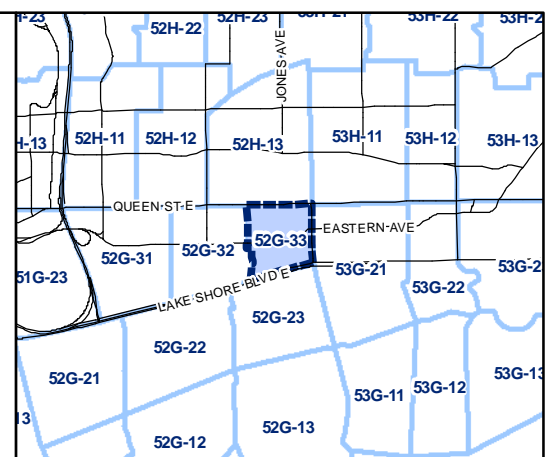
- Residential
- Parks & Open Space
- Commercial Residential
- Commercial Residential Employment
- Institutional
- Employment
- Utility/Transportation
- Not Part of this Bylaw
- Under Review

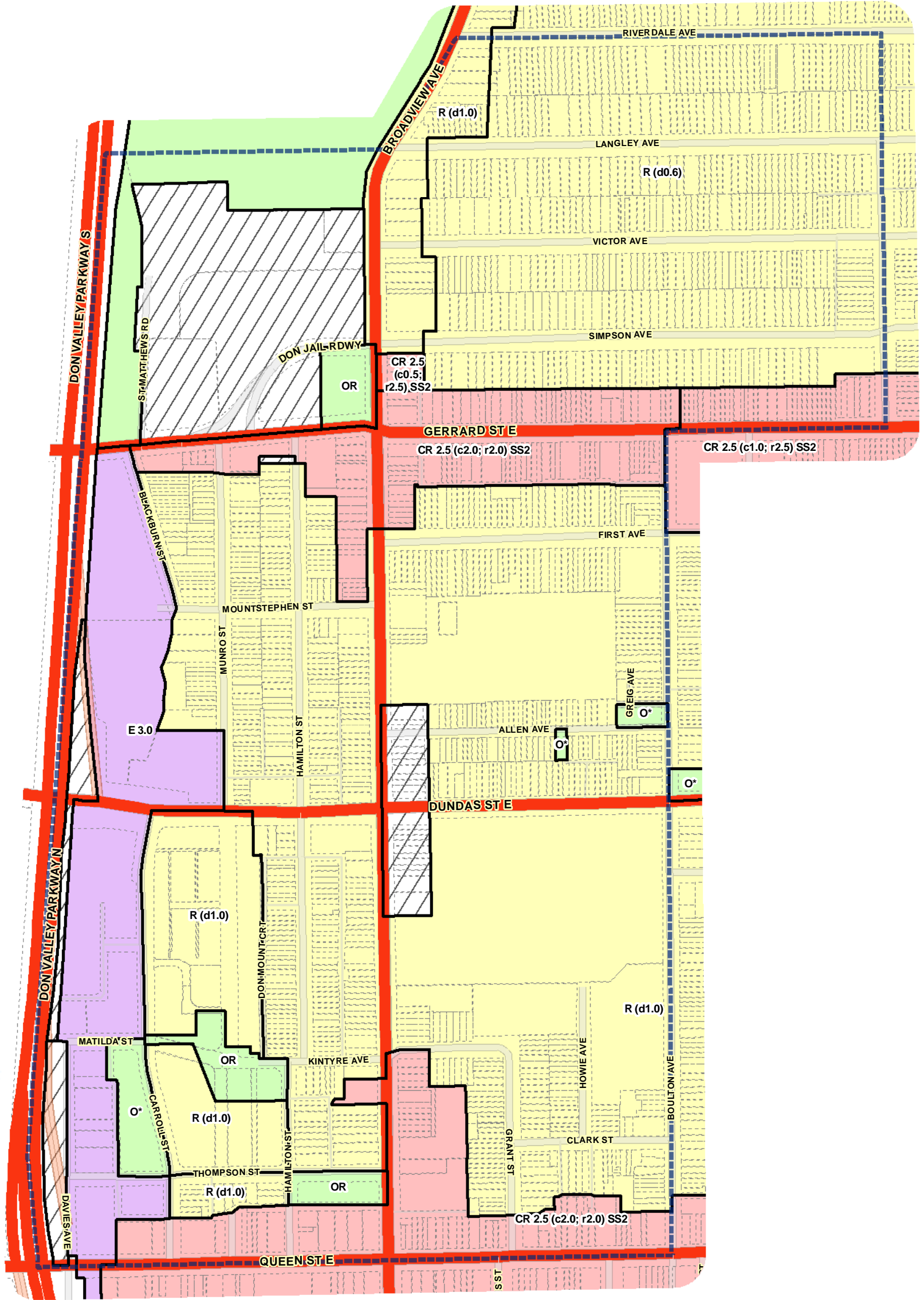
- Major Streets Overlay
- Map Sheet Boundary
- Properties
- Railway
- Hydro Line

* Zone details to be confirmed



1:4,000





Zoning & Major Streets Overlay Map

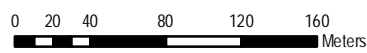
April 21, 2010
Planning & Growth Management
Committee Meeting

Zone Categories

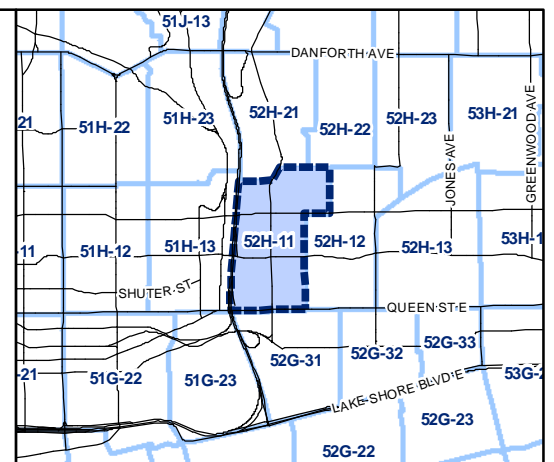
- Residential
- Parks & Open Space
- Commercial Residential
- Commercial Residential Employment
- Institutional
- Employment
- Utility/Transportation
- Not Part of this Bylaw
- Under Review

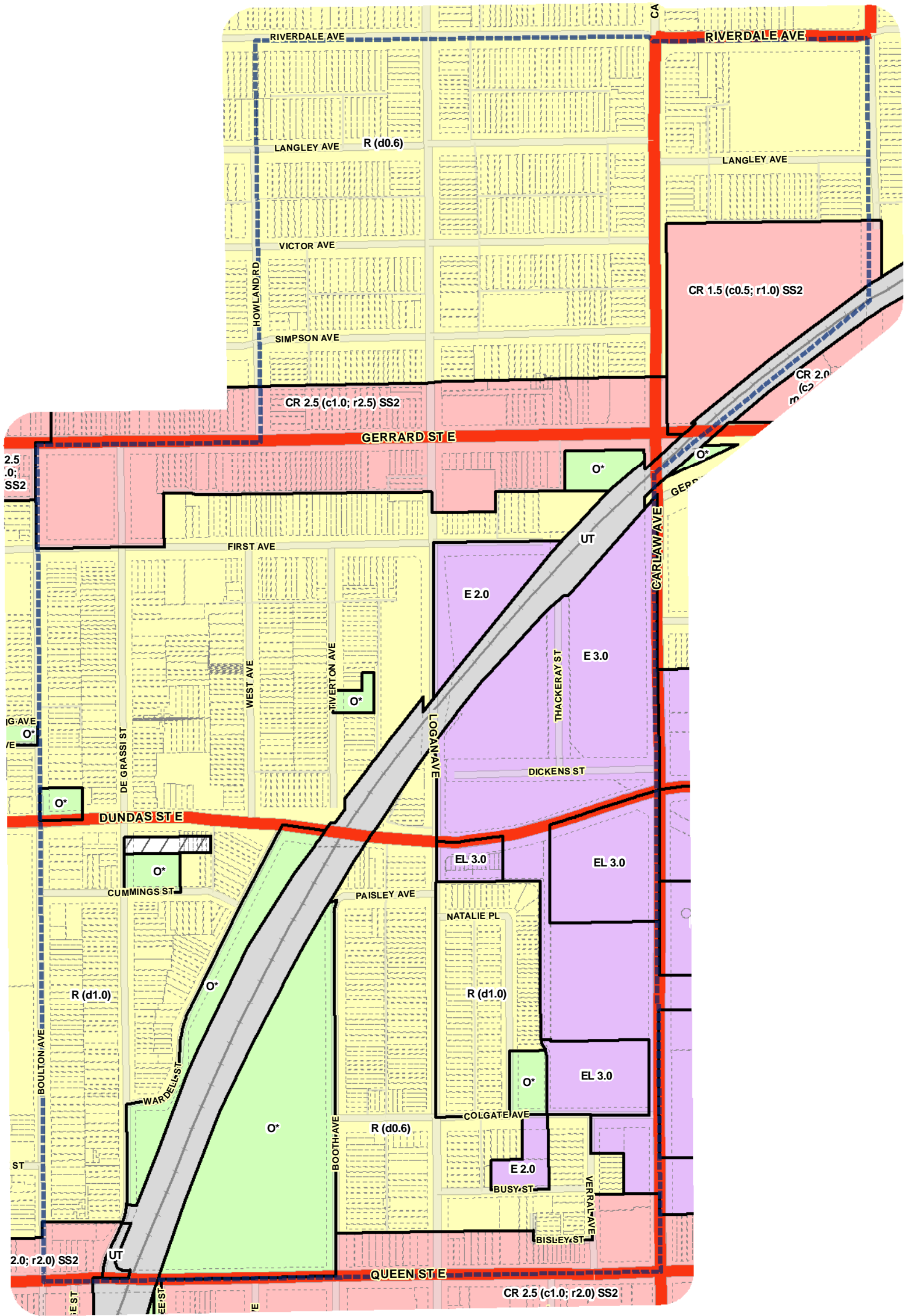
- Major Streets Overlay
- Map Sheet Boundary
- Properties
- Railway
- Hydro Line

* Zone details to be confirmed



1:4,000





Zoning & Major Streets Overlay Map

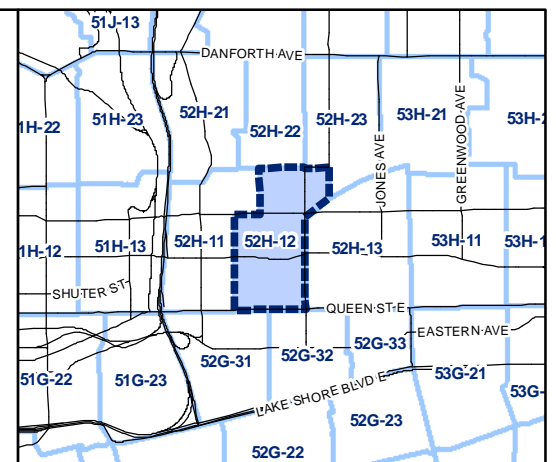
April 21, 2010
Planning & Growth Management
Committee Meeting

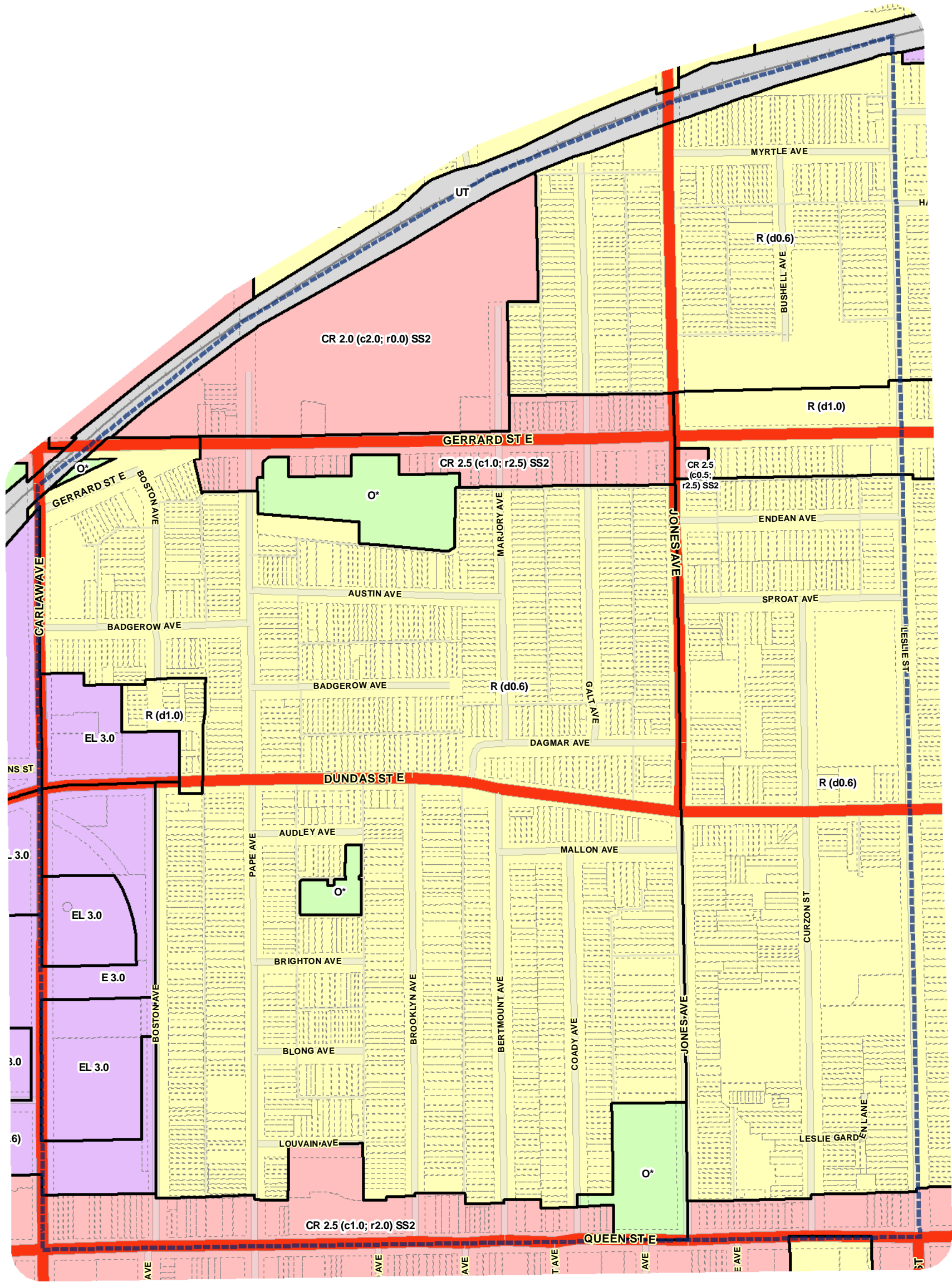
Zone Categories

- Residential
- Parks & Open Space
- Commercial Residential
- Commercial Residential Employment
- Institutional
- Employment
- Utility/Transportation
- Not Part of this Bylaw
- Under Review

- Major Streets Overlay
- Map Sheet Boundary
- Properties
- Railway
- Hydro Line

* Zone details to be confirmed
0 20 40 80 120 160 Meters
1:4,000





Toronto City Planning
 Zoning Bylaw Map Book Series

Zoning & Major Streets Overlay Map

April 21, 2010
 Planning & Growth Management
 Committee Meeting

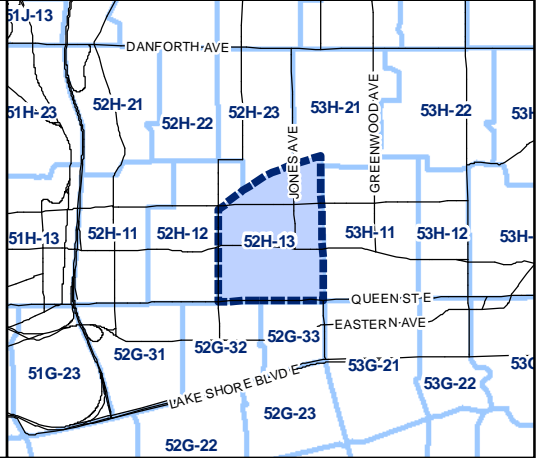
- Zone Categories**
- Residential
 - Parks & Open Space
 - Commercial Residential
 - Commercial Residential Employment
 - Institutional
 - Employment
 - Utility/Transportation
 - Not Part of this Bylaw
 - Under Review

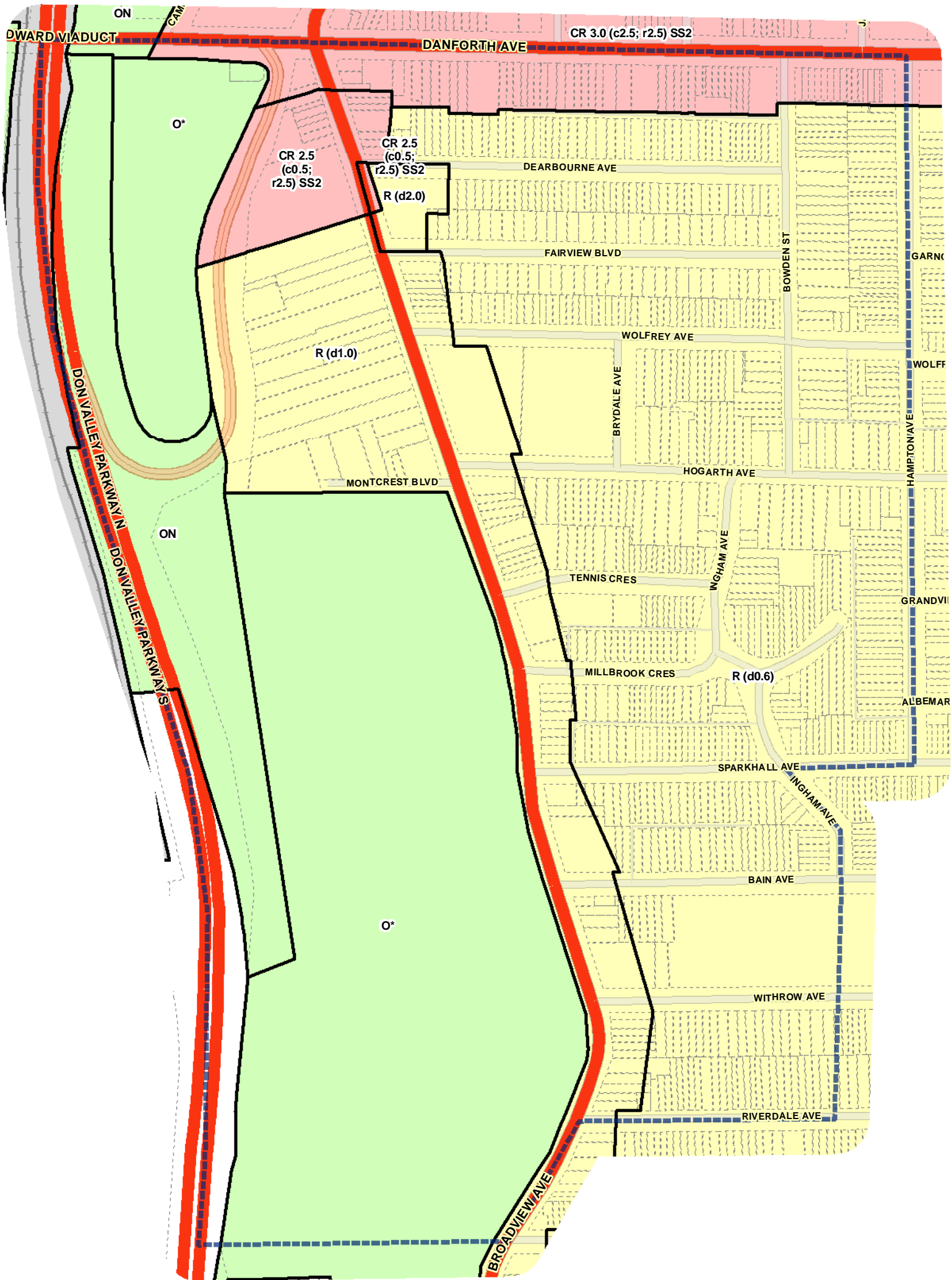
- Major Streets Overlay
- Map Sheet Boundary
- Properties
- Railway
- Hydro Line

* Zone details to be confirmed

0 20 40 80 120 160 Meters

1:4,000





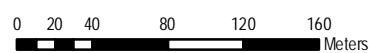
Zoning & Major Streets Overlay Map

April 21, 2010
Planning & Growth Management
Committee Meeting

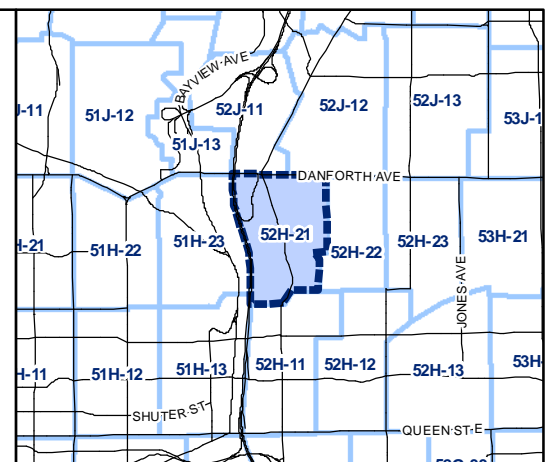
- Zone Categories**
- Residential
 - Parks & Open Space
 - Commercial Residential
 - Commercial Residential Employment
 - Institutional
 - Employment
 - Utility/Transportation
 - Not Part of this Bylaw
 - Under Review

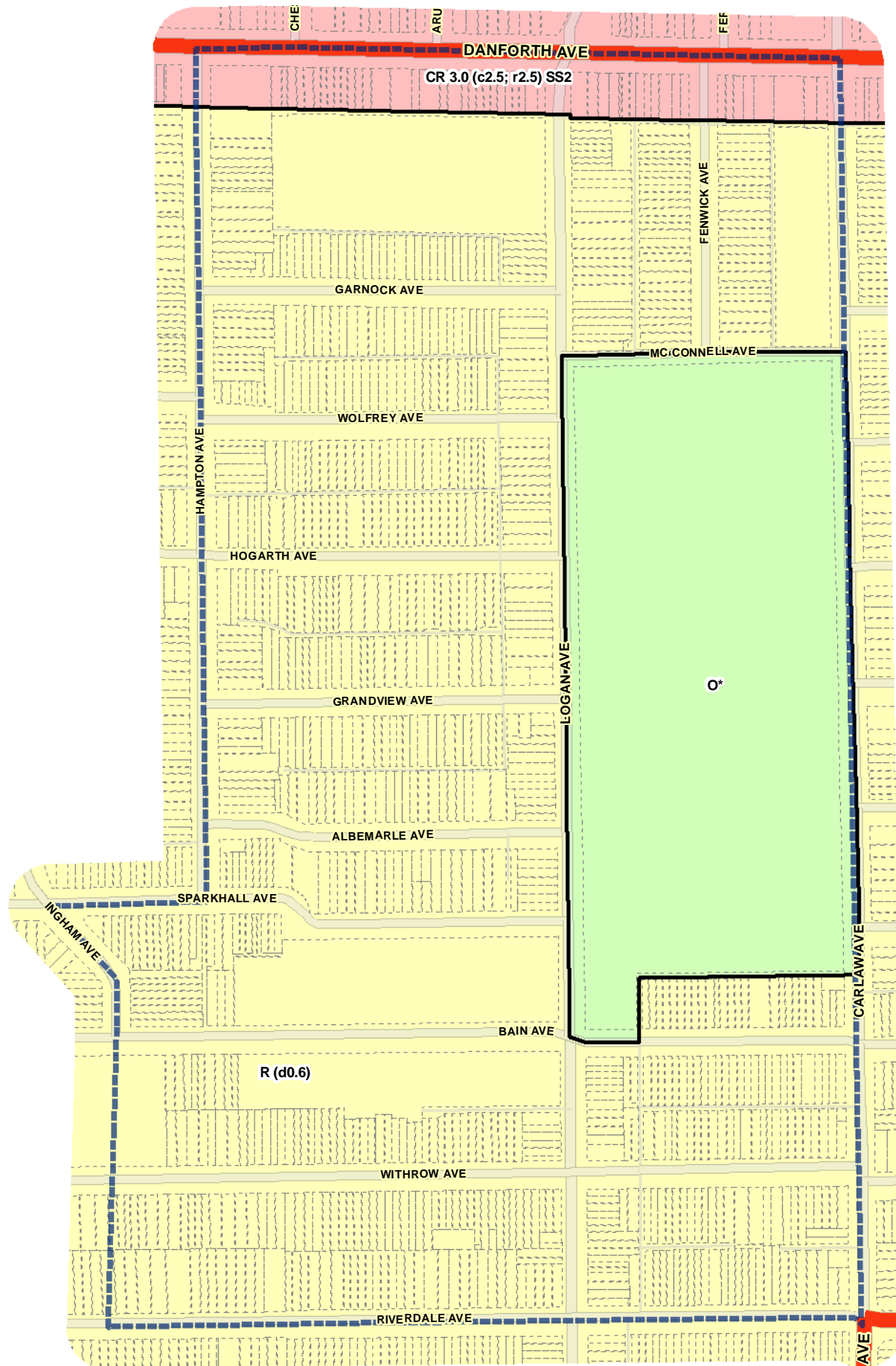
- Major Streets Overlay
- Map Sheet Boundary
- Properties
- Railway
- Hydro Line

* Zone details to be confirmed



1:4,000





Zoning & Major Streets Overlay Map

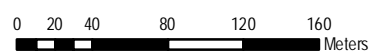
April 21, 2010
Planning & Growth Management
Committee Meeting

Zone Categories

- Residential
- Parks & Open Space
- Commercial Residential
- Commercial Residential Employment
- Institutional
- Employment
- Utility/Transportation
- Not Part of this Bylaw
- Under Review

- Major Streets Overlay
- Map Sheet Boundary
- Properties
- Railway
- Hydro Line

* Zone details to be confirmed



1:4,000

