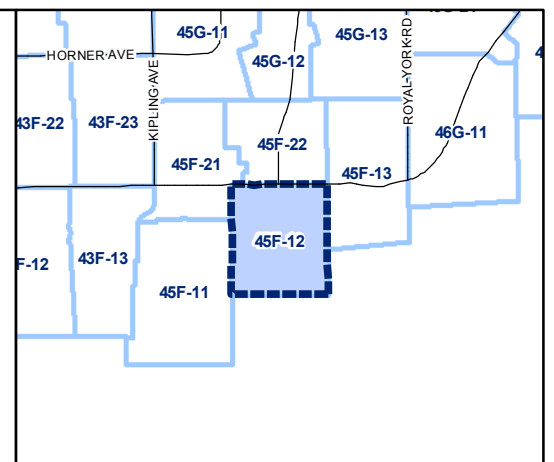
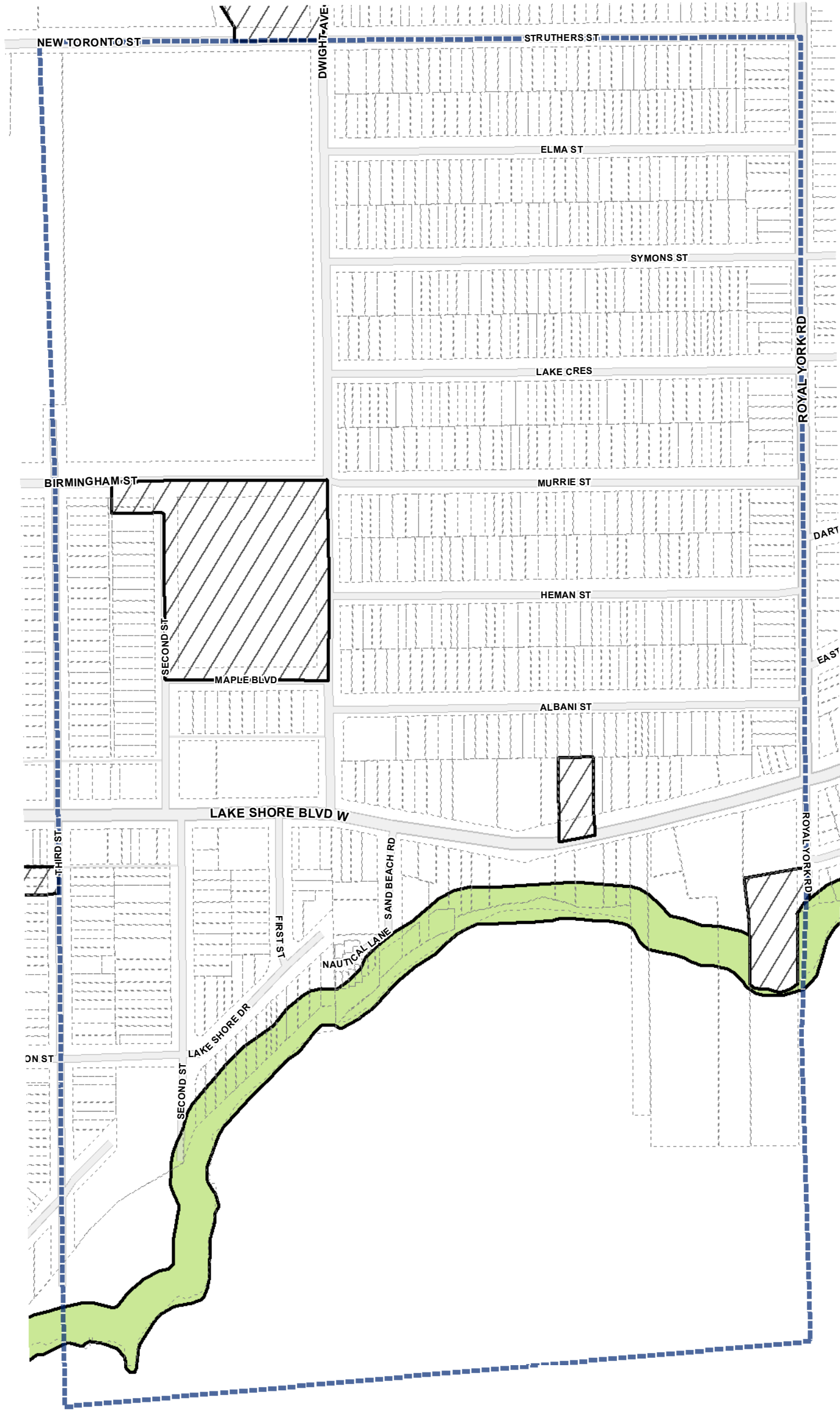


Conservation Overlay Map

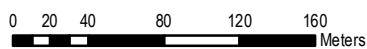
- | | |
|-----------------------------|--------------------|
| Conservation Overlay | Map Sheet Boundary |
| Area 1 | Properties |
| Area 2 | Railway |
| Not Part of this Bylaw | Hydro Line |



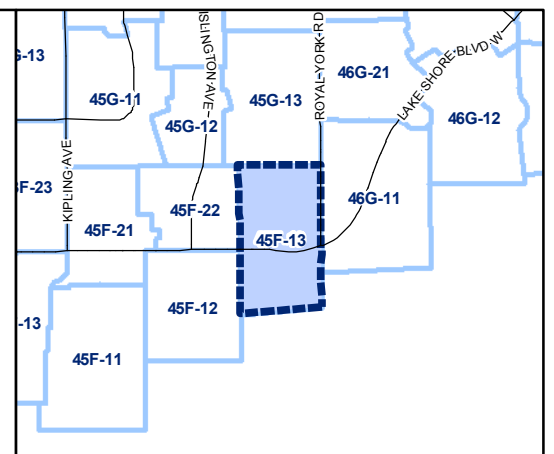


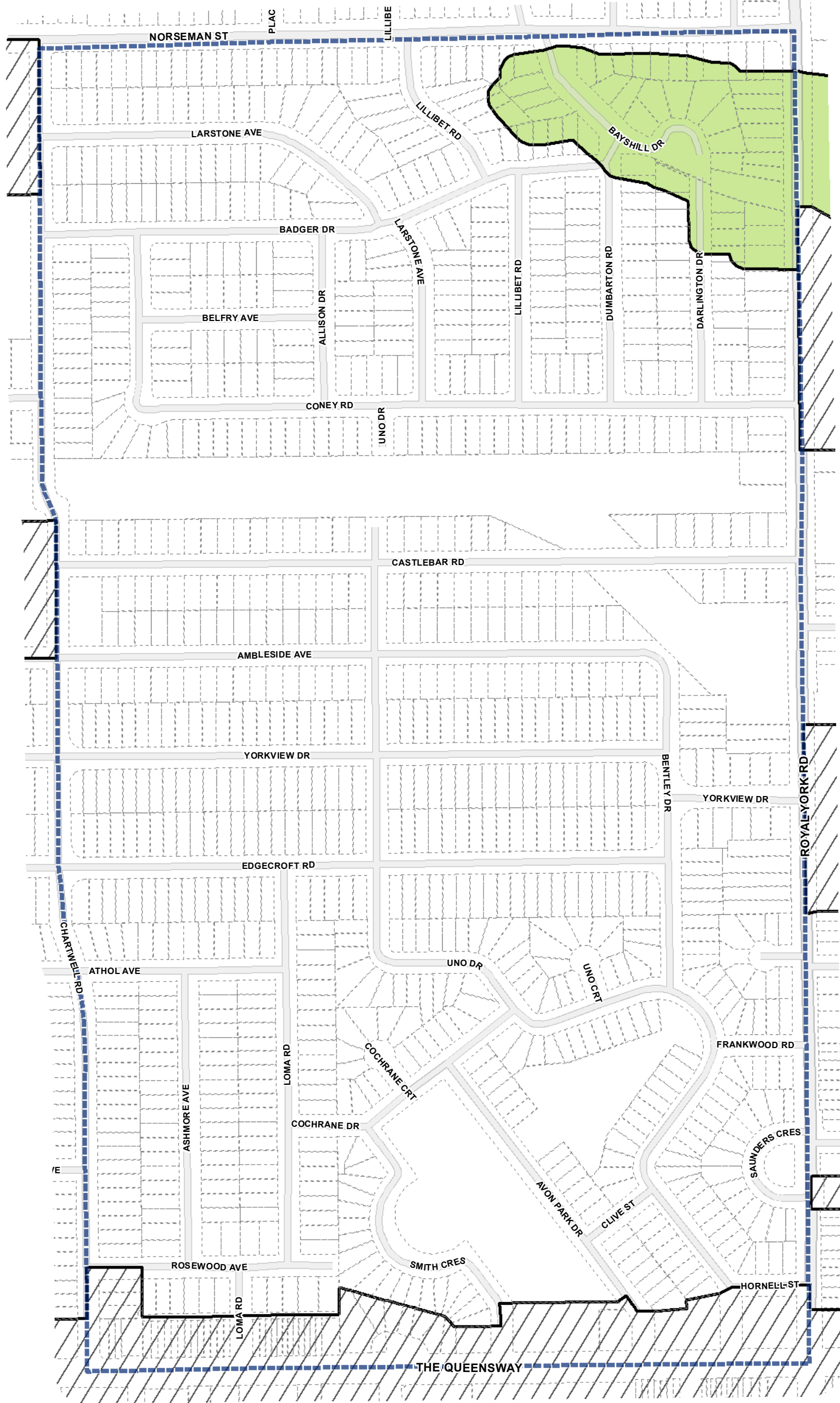
Conservation Overlay Map

- | | |
|-----------------------------|--------------------|
| Conservation Overlay | Map Sheet Boundary |
| Area 1 | Properties |
| Area 2 | Railway |
| Not Part of this Bylaw | Hydro Line |



1:4,000

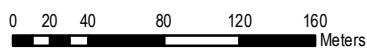




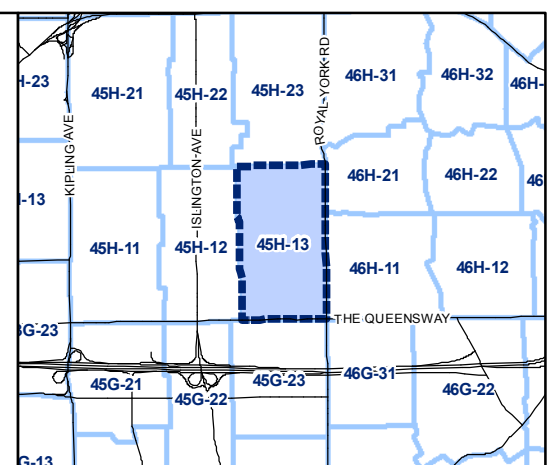
Conservation Overlay Map

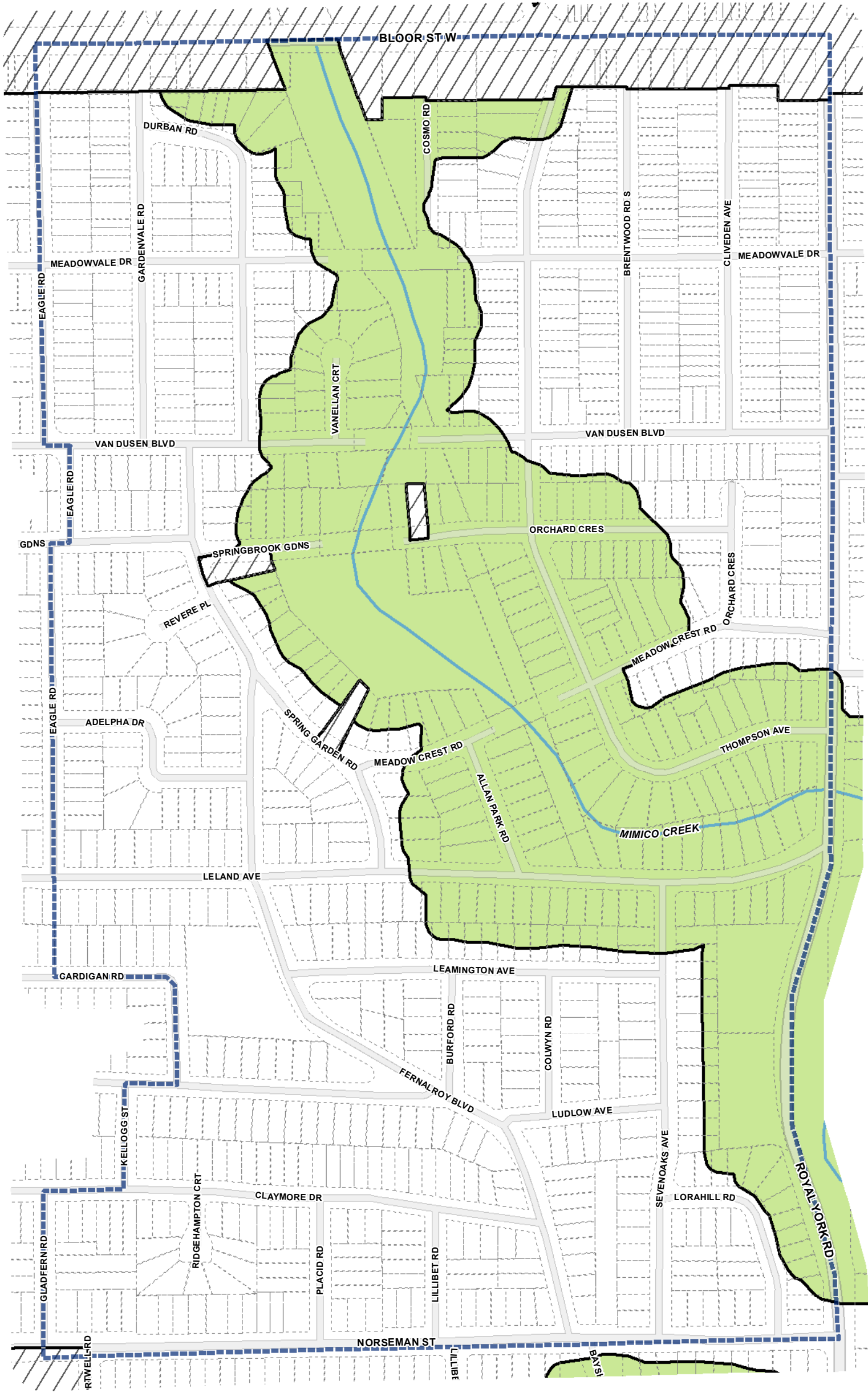
July 29, 2010
Maps must be read together with Zoning Bylaw text

- Conservation Overlay**
- Area 1
- Area 2
- Not Part of this Bylaw
- Map Sheet Boundary
- Properties
- Railway
- Hydro Line



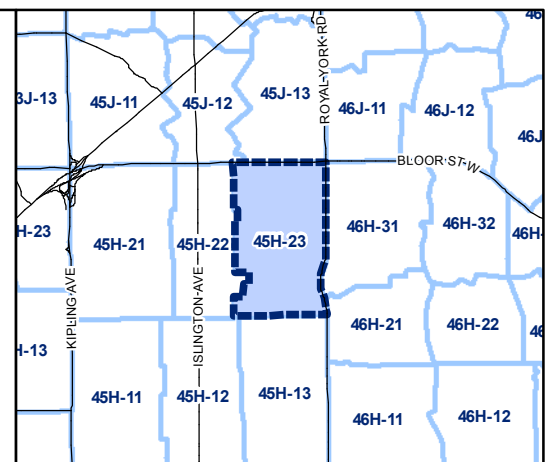
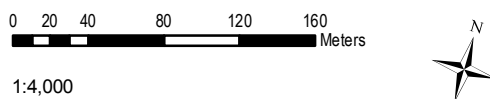
1:4,000

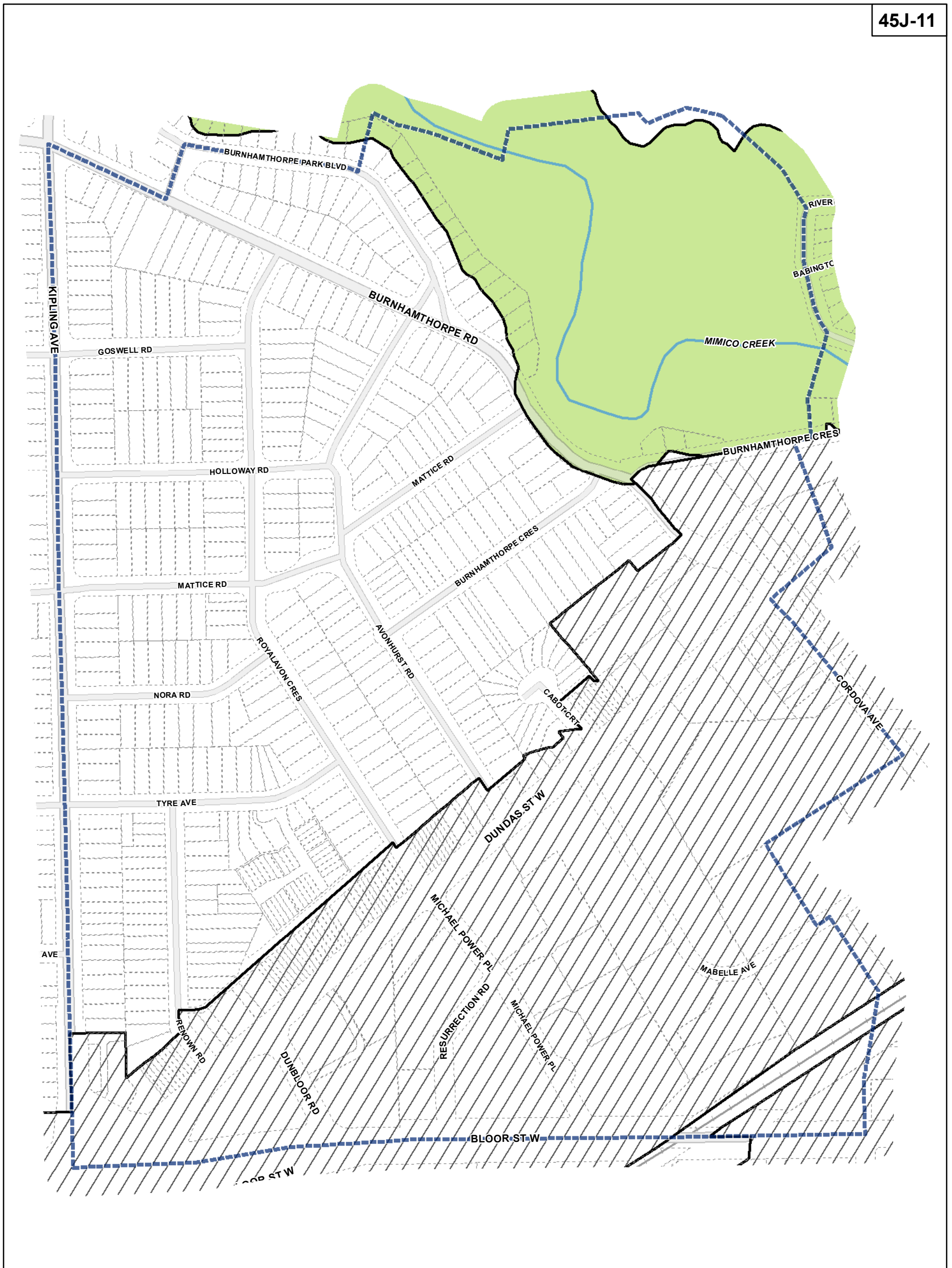




Conservation Overlay Map

- | | |
|-----------------------------|--------------------|
| Conservation Overlay | Map Sheet Boundary |
| Area 1 | Properties |
| Area 2 | Railway |
| Not Part of this Bylaw | Hydro Line |





Toronto City Planning
Zoning Bylaw Map Book Series

Conservation Overlay Map

July 29, 2010
Maps must be read together with Zoning Bylaw text

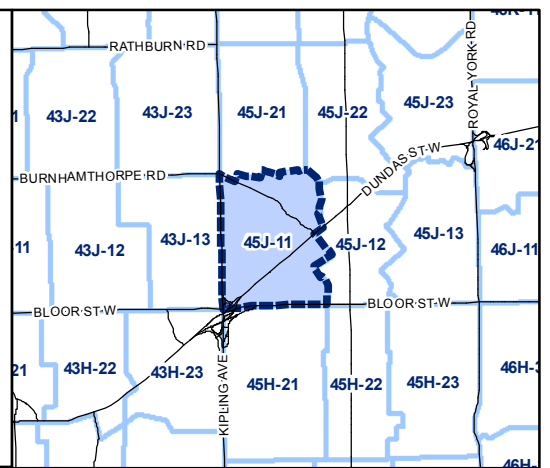
Conservation Overlay

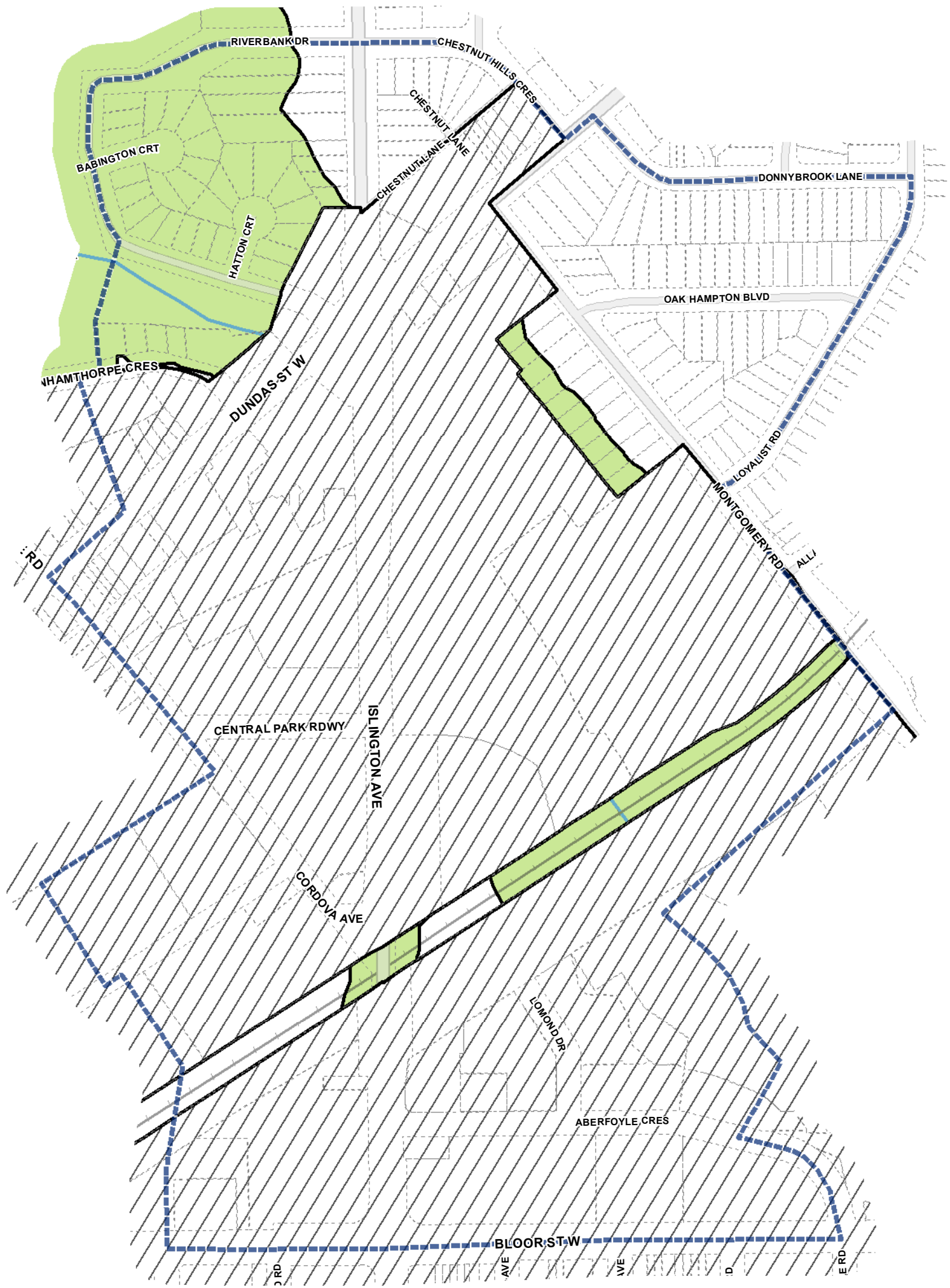
- Area 1
- Area 2
- Not Part of this Bylaw

Map Sheet Boundary

- Properties
- Railway
- Hydro Line

0 20 40 80 120 160 Meters
1:4,000

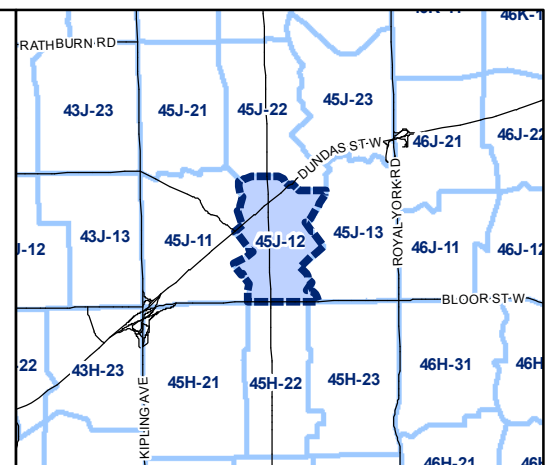
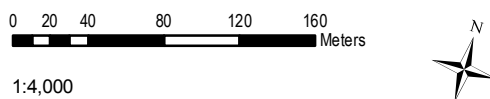




Conservation Overlay Map

July 29, 2010
Maps must be read together with Zoning Bylaw text

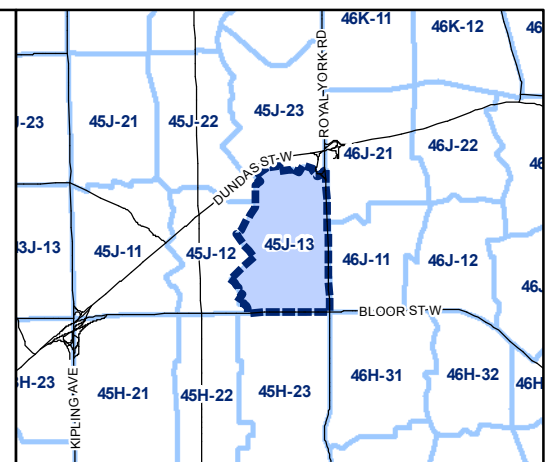
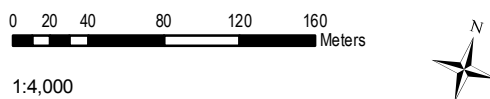
- Conservation Overlay**
- Area 1
- Area 2
- Not Part of this Bylaw
- Map Sheet Boundary
- Properties
- Railway
- Hydro Line

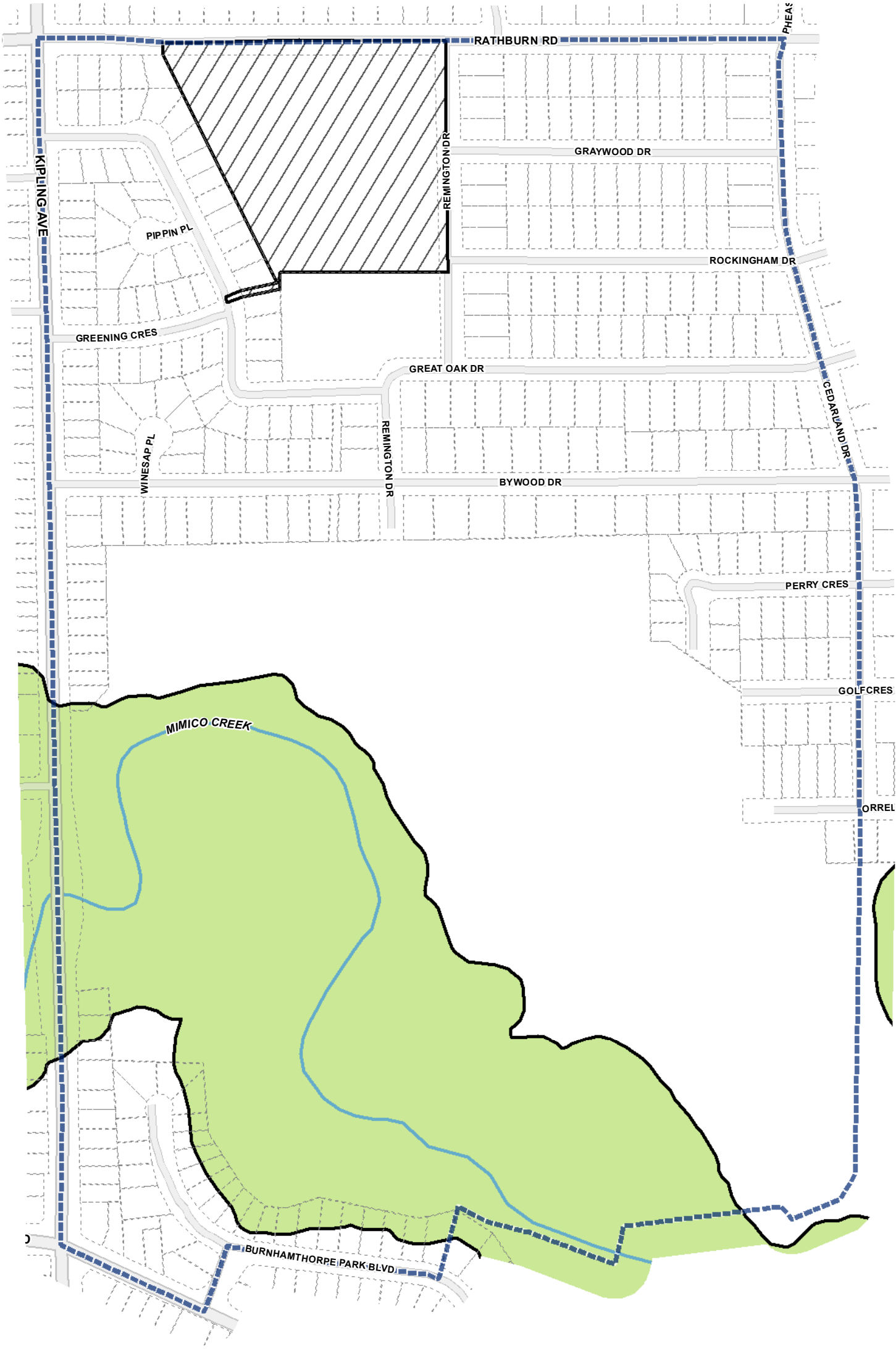




Conservation Overlay Map

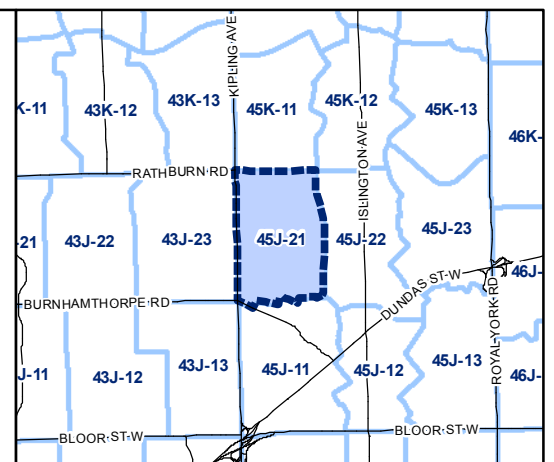
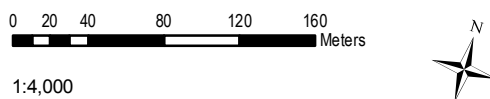
- | | |
|-----------------------------|--------------------|
| Conservation Overlay | Map Sheet Boundary |
| Area 1 | Properties |
| Area 2 | Railway |
| Not Part of this Bylaw | Hydro Line |

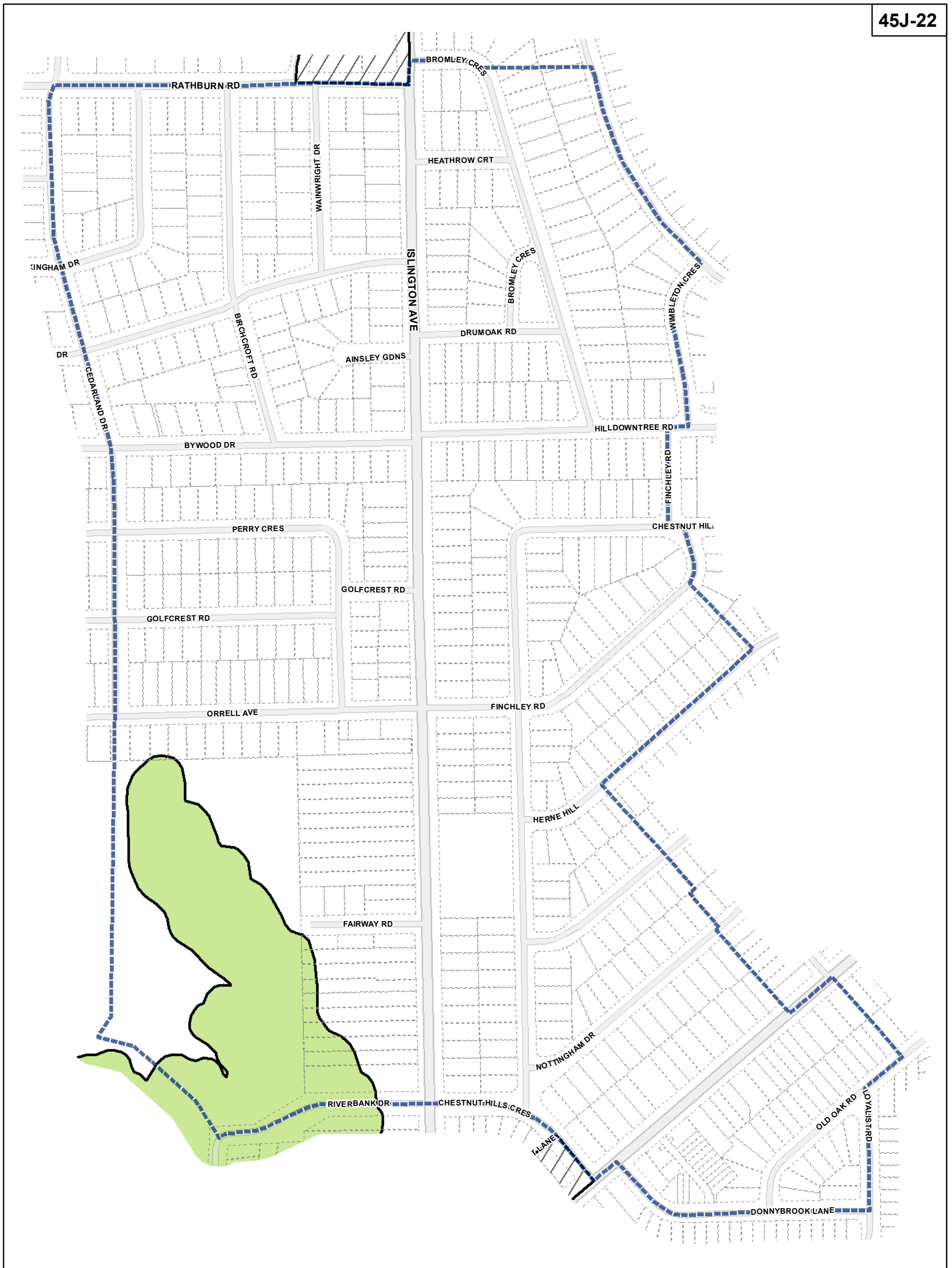




Conservation Overlay Map

- | | |
|-----------------------------|--------------------|
| Conservation Overlay | Map Sheet Boundary |
| Area 1 | Properties |
| Area 2 | Railway |
| Not Part of this Bylaw | Hydro Line |





Toronto City Planning
Zoning Bylaw Map Book Series

Conservation Overlay Map

July 29, 2010
Maps must be read together with Zoning Bylaw text

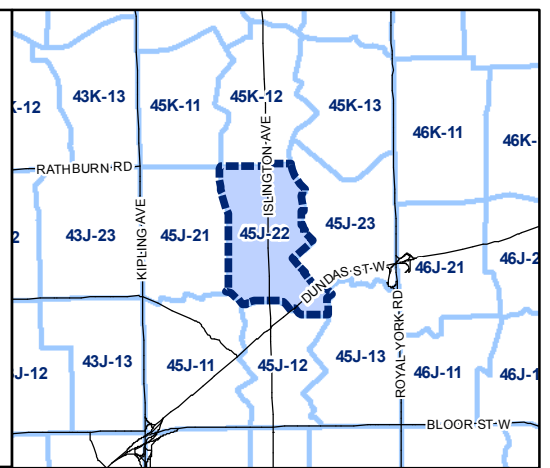
Conservation Overlay

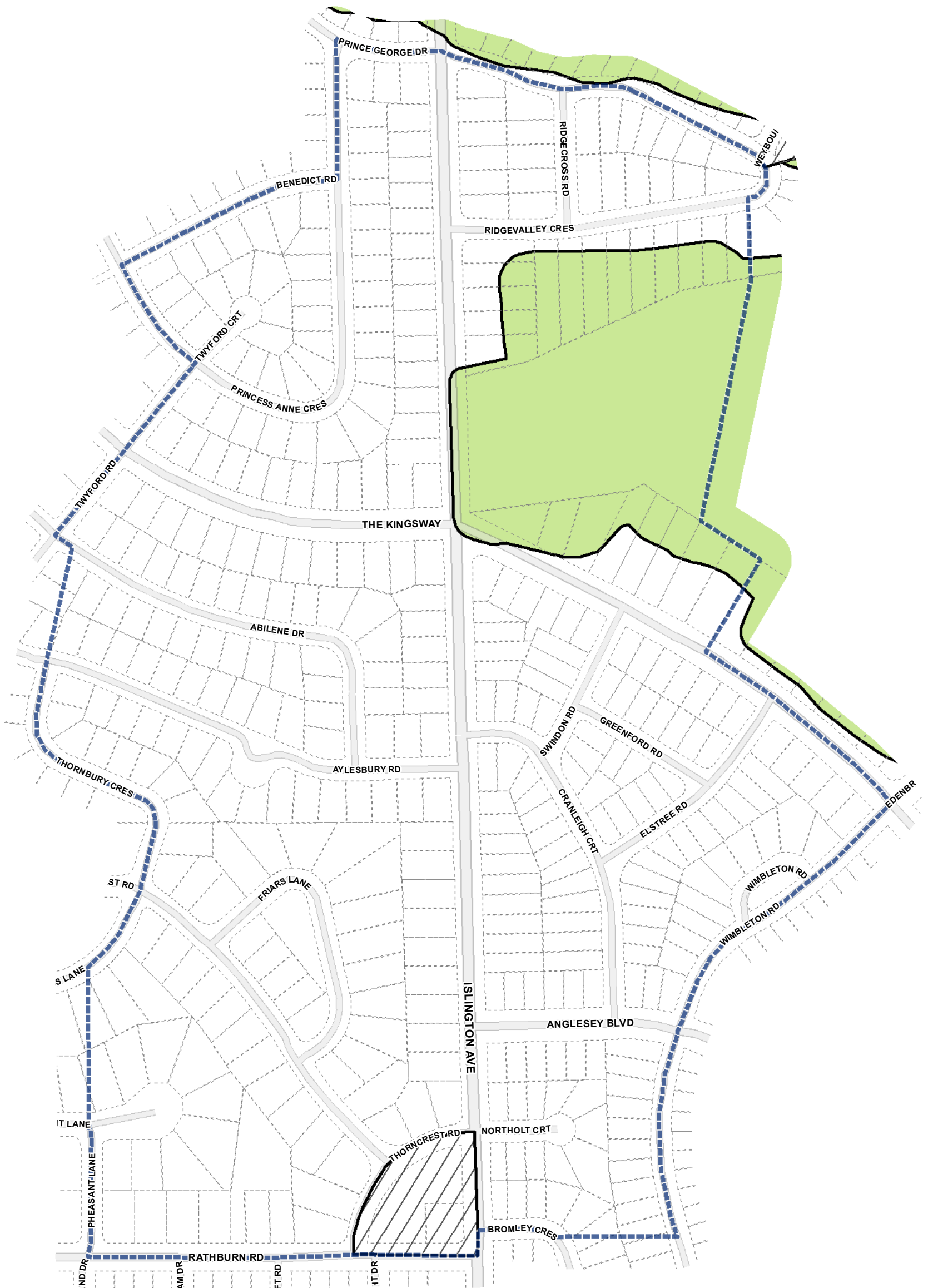
- Area 1
- Area 2
- Not Part of this Bylaw

Map Sheet Boundary

- Map Sheet Boundary
- Properties
- Railway
- Hydro Line

0 20 40 80 120 160 Meters
1:4,000

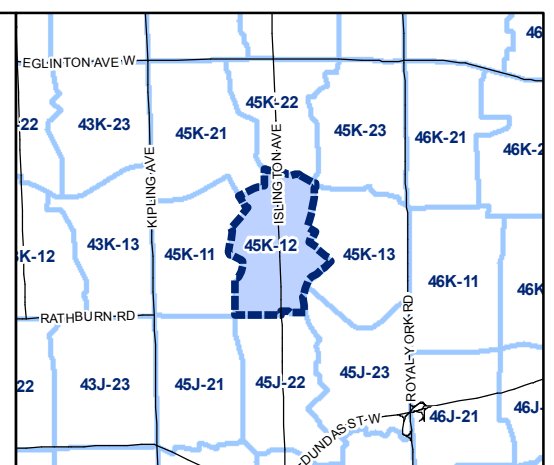
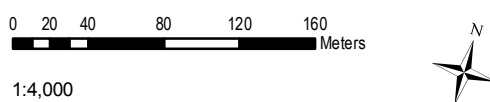




Conservation Overlay Map

July 29, 2010
Maps must be read together with Zoning Bylaw text

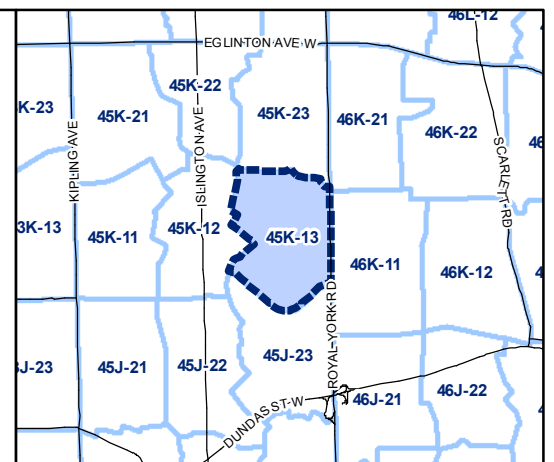
- | | |
|-----------------------------|--------------------|
| Conservation Overlay | Map Sheet Boundary |
| Area 1 | Properties |
| Area 2 | Railway |
| Not Part of this Bylaw | Hydro Line |

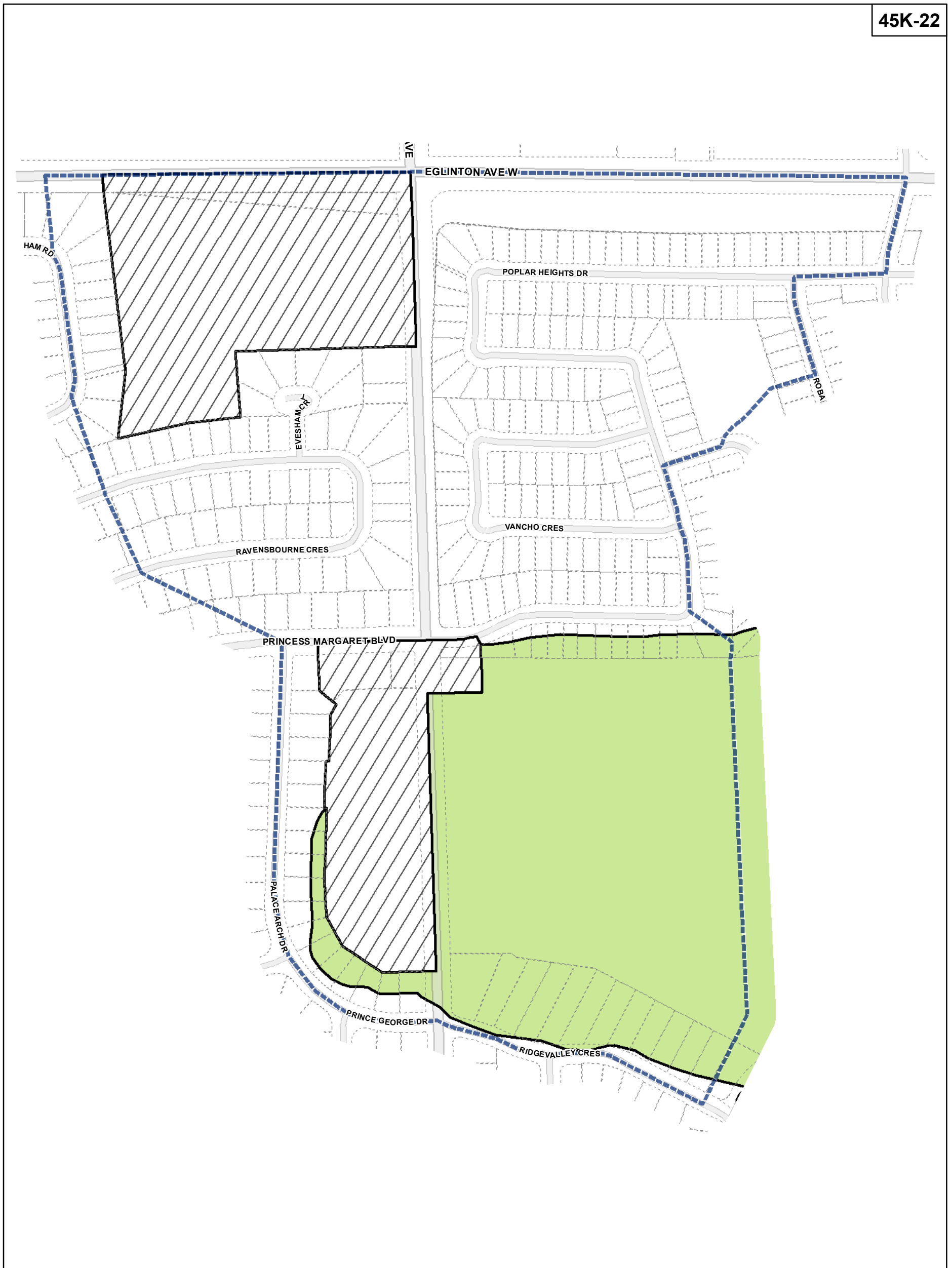




Conservation Overlay Map

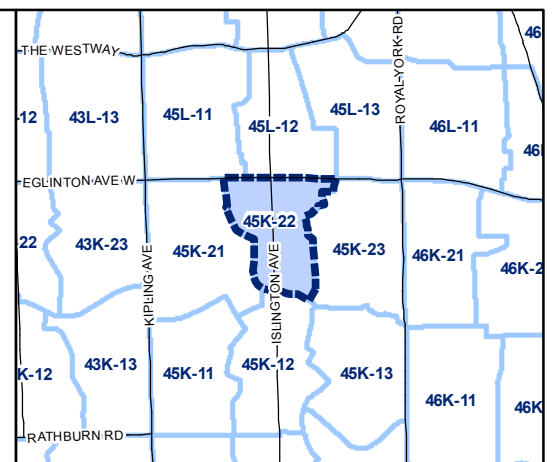
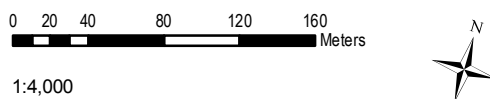
- | | |
|-----------------------------|--------------------|
| Conservation Overlay | Map Sheet Boundary |
| Area 1 | Properties |
| Area 2 | Railway |
| Not Part of this Bylaw | Hydro Line |

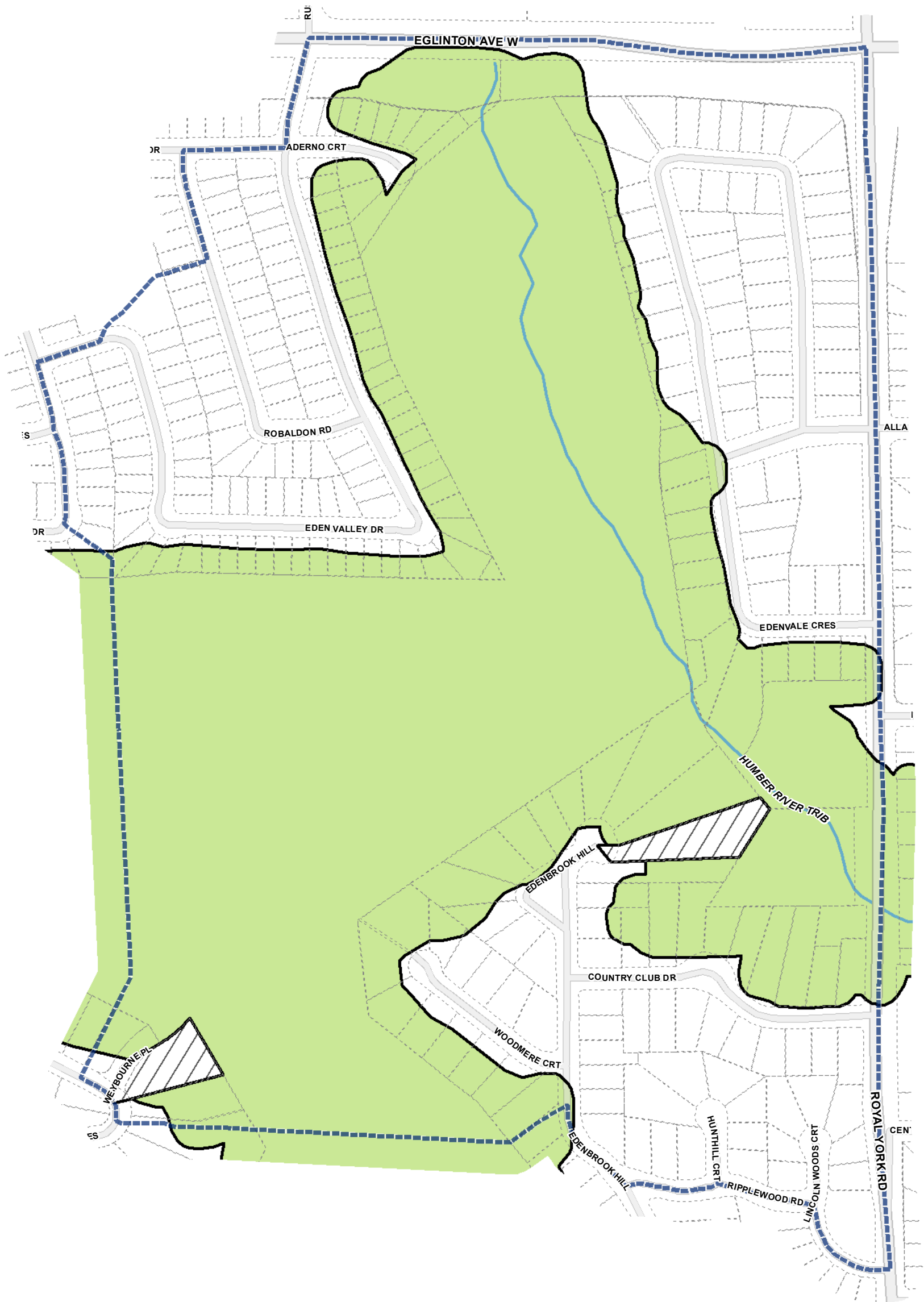




Conservation Overlay Map

- | | |
|-----------------------------|--------------------|
| Conservation Overlay | Map Sheet Boundary |
| Area 1 | Properties |
| Area 2 | Railway |
| Not Part of this Bylaw | Hydro Line |

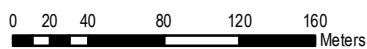




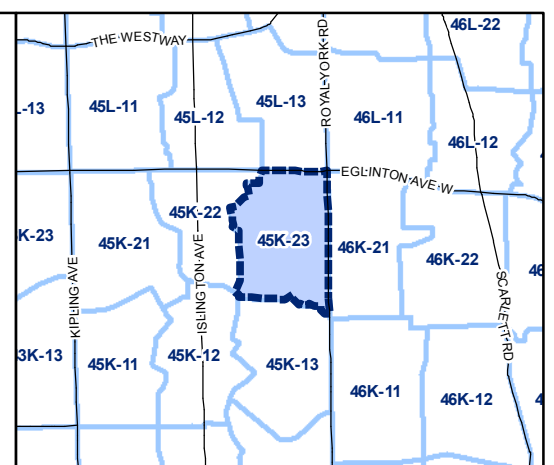
Conservation Overlay Map

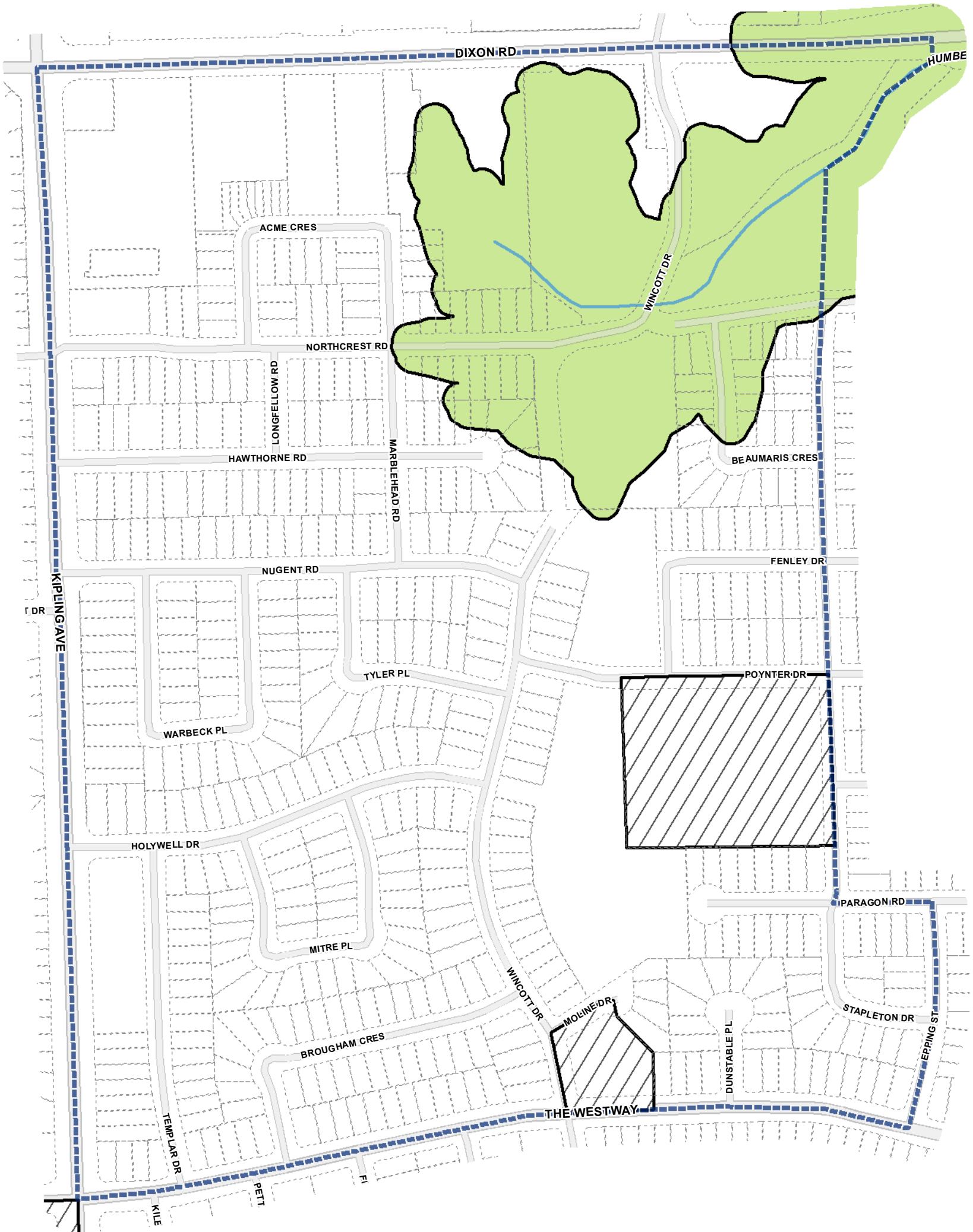
July 29, 2010
Maps must be read together with Zoning Bylaw text

- | | |
|-----------------------------|--------------------|
| Conservation Overlay | Map Sheet Boundary |
| Area 1 | Properties |
| Area 2 | Railway |
| Not Part of this Bylaw | Hydro Line |



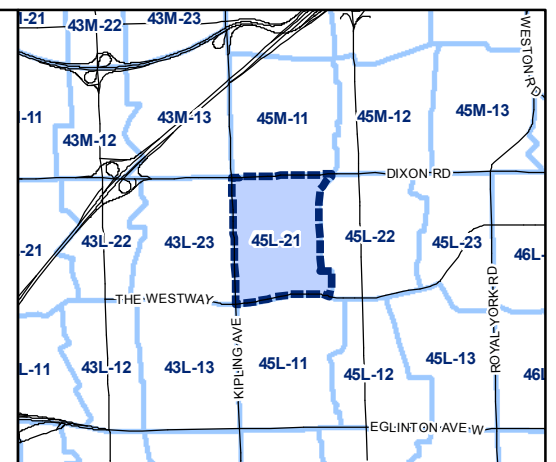
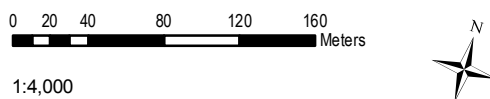
1:4,000

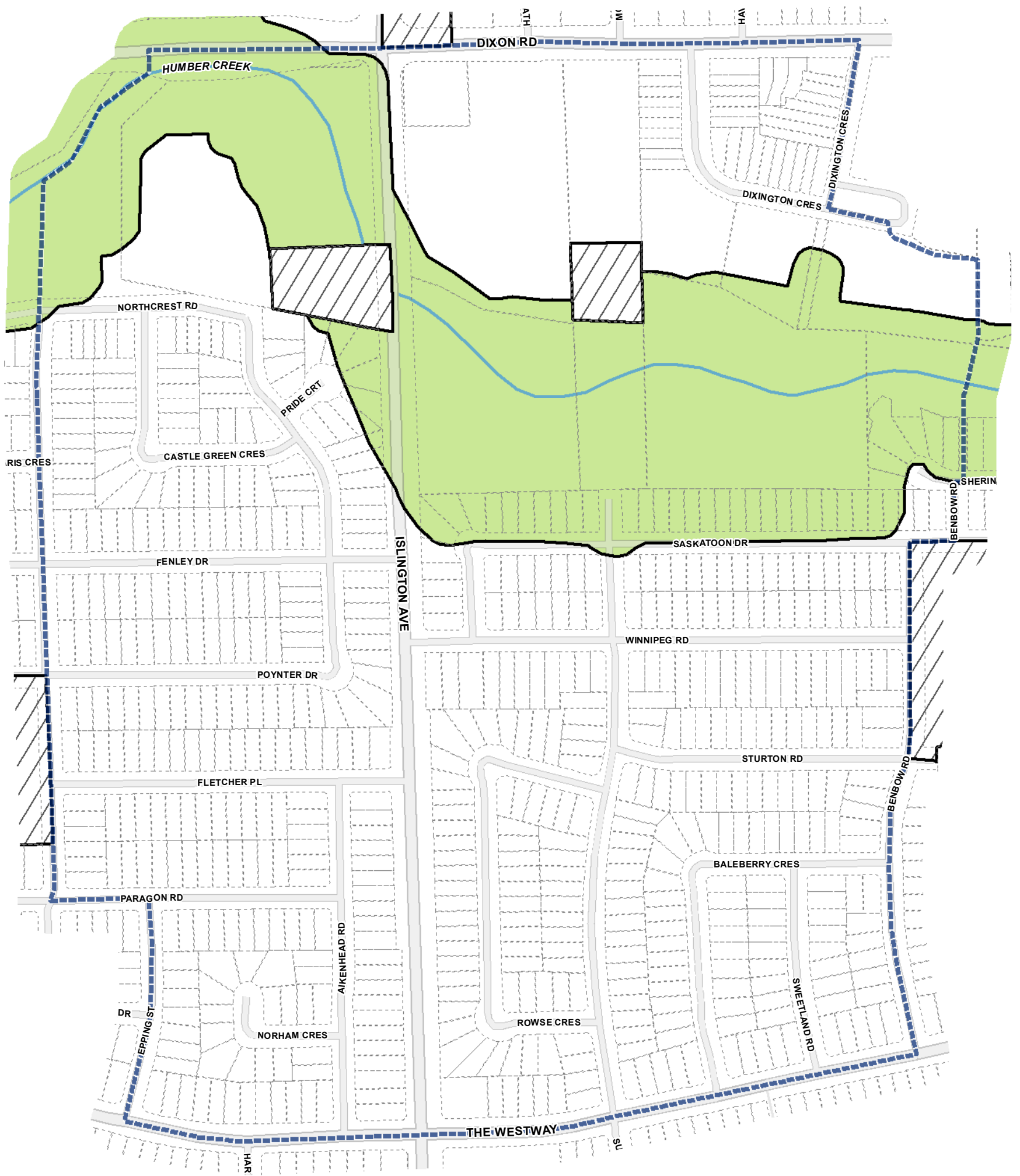




Conservation Overlay Map

- | | |
|-----------------------------|--------------------|
| Conservation Overlay | Map Sheet Boundary |
| Area 1 | Properties |
| Area 2 | Railway |
| Not Part of this Bylaw | Hydro Line |

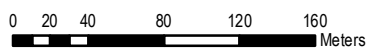




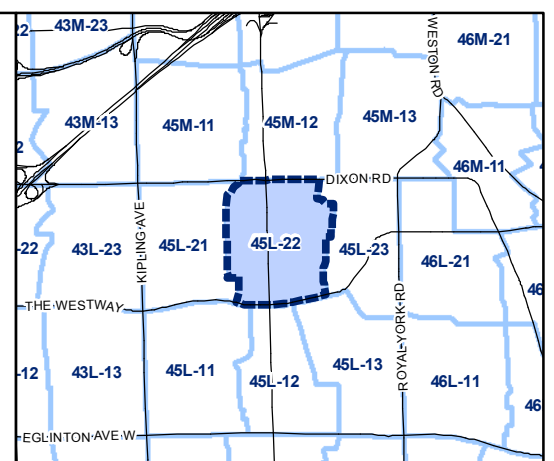
Conservation Overlay Map

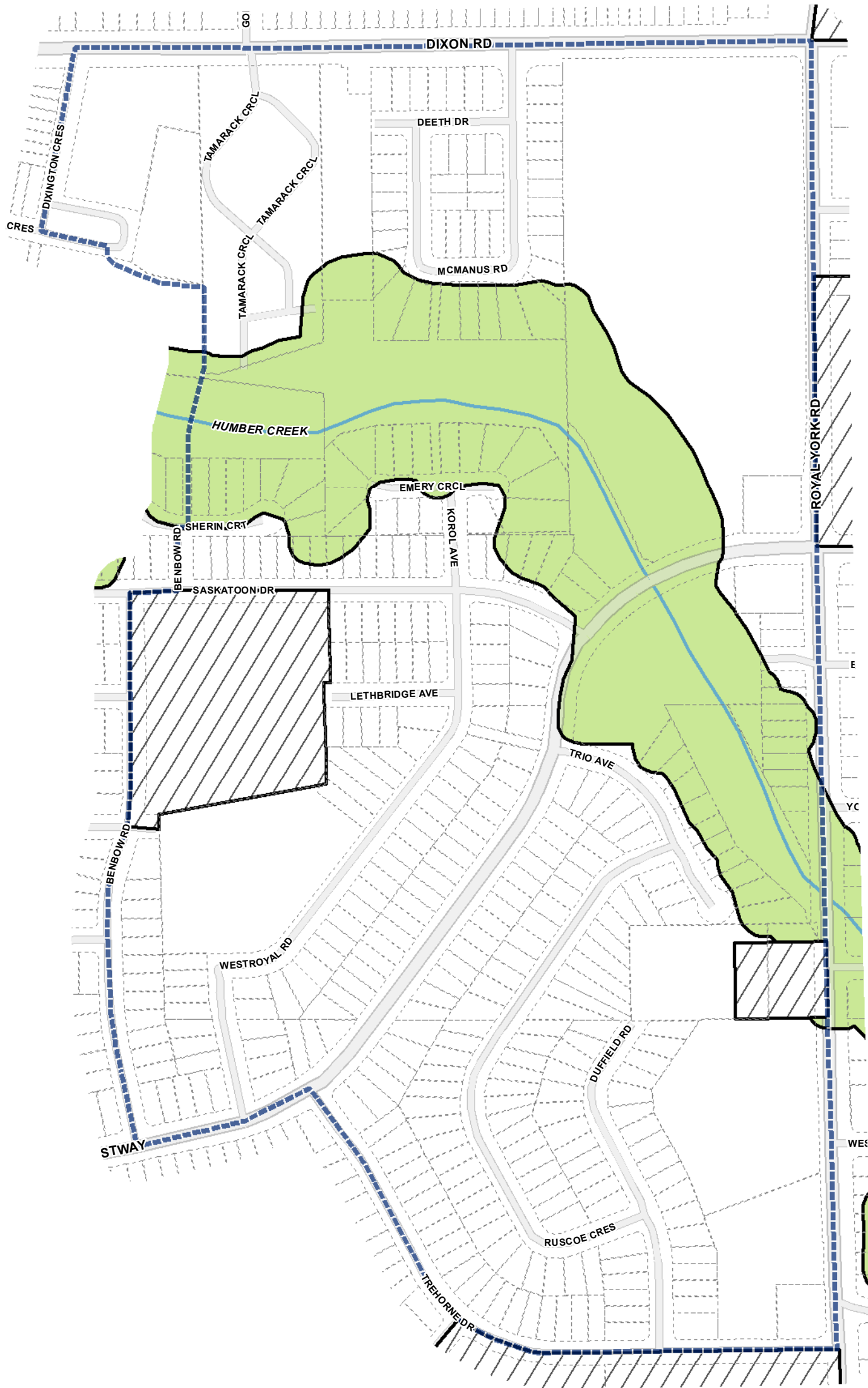
July 29, 2010
Maps must be read together with Zoning Bylaw text

- | | |
|-----------------------------|--------------------|
| Conservation Overlay | Map Sheet Boundary |
| Area 1 | Properties |
| Area 2 | Railway |
| Not Part of this Bylaw | Hydro Line |



1:4,000

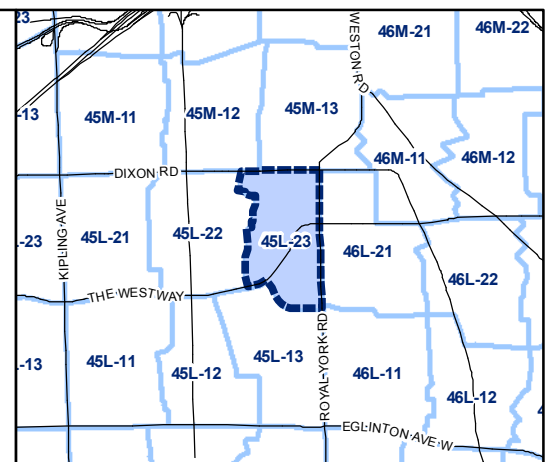
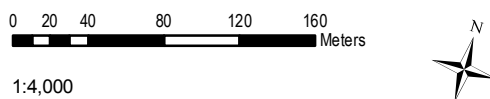




Conservation Overlay Map

July 29, 2010
Maps must be read together with Zoning Bylaw text

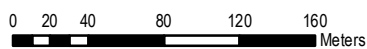
- | | |
|-----------------------------|--------------------|
| Conservation Overlay | Map Sheet Boundary |
| Area 1 | Properties |
| Area 2 | Railway |
| Not Part of this Bylaw | Hydro Line |



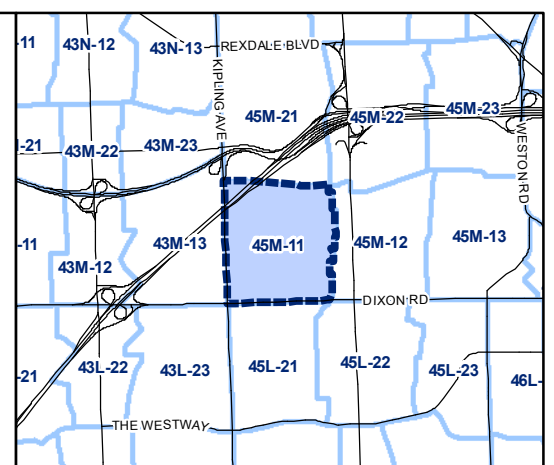


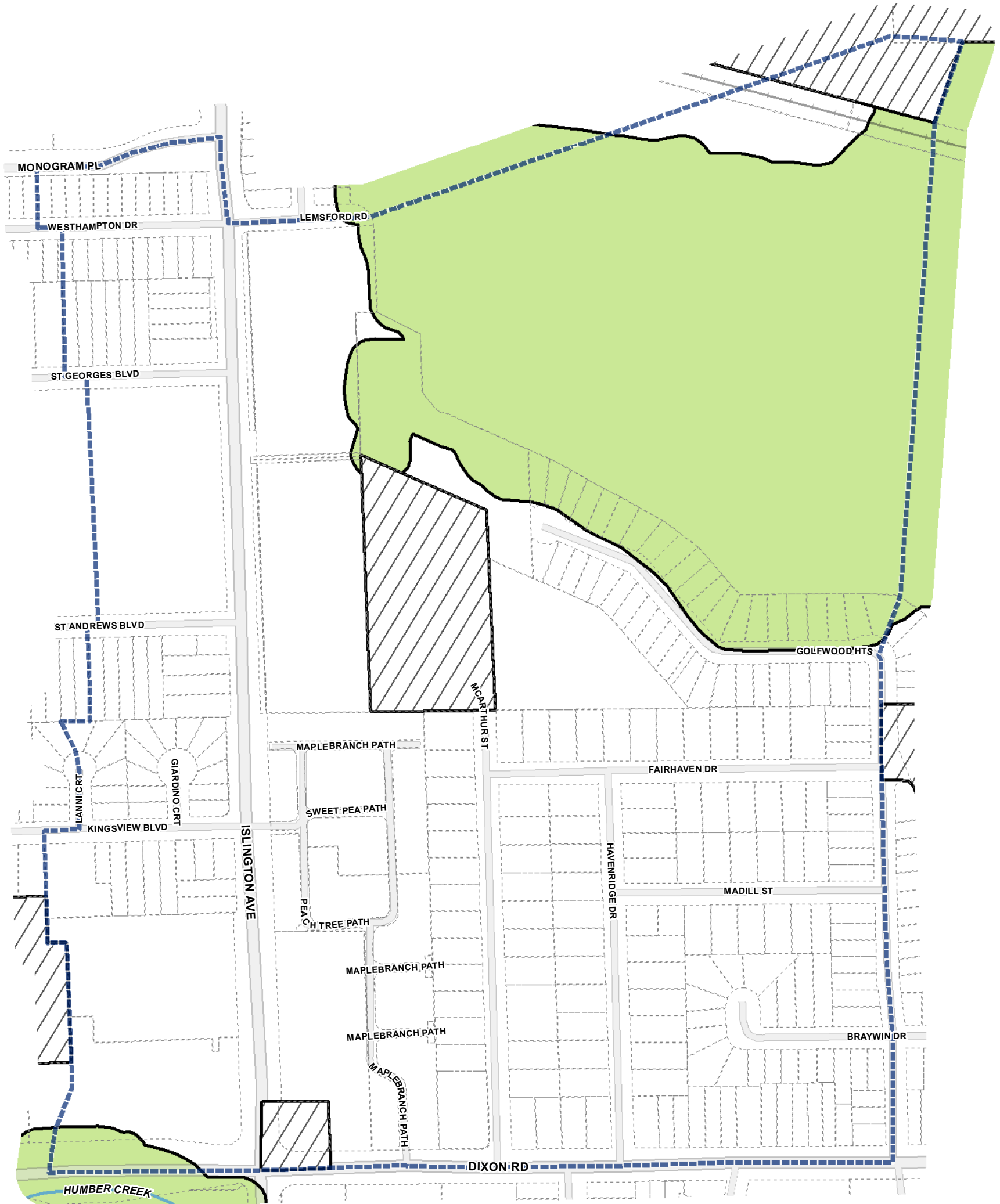
Conservation Overlay Map

- | | |
|-----------------------------|--------------------|
| Conservation Overlay | Map Sheet Boundary |
| Area 1 | Properties |
| Area 2 | Railway |
| Not Part of this Bylaw | Hydro Line |



1:4,000



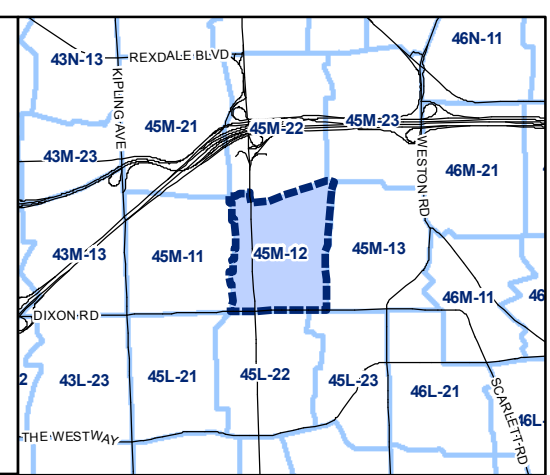
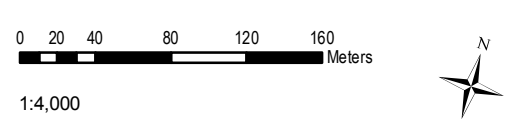


Toronto City Planning
 Zoning Bylaw Map Book Series

Conservation Overlay Map

July 29, 2010
 Maps must be read together with Zoning Bylaw text

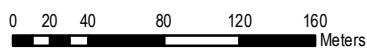
- Conservation Overlay**
- Area 1
- Area 2
- Not Part of this Bylaw
- Map Sheet Boundary
- Properties
- Railway
- Hydro Line



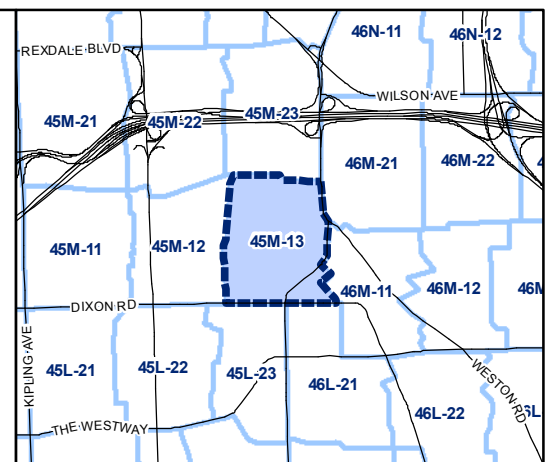


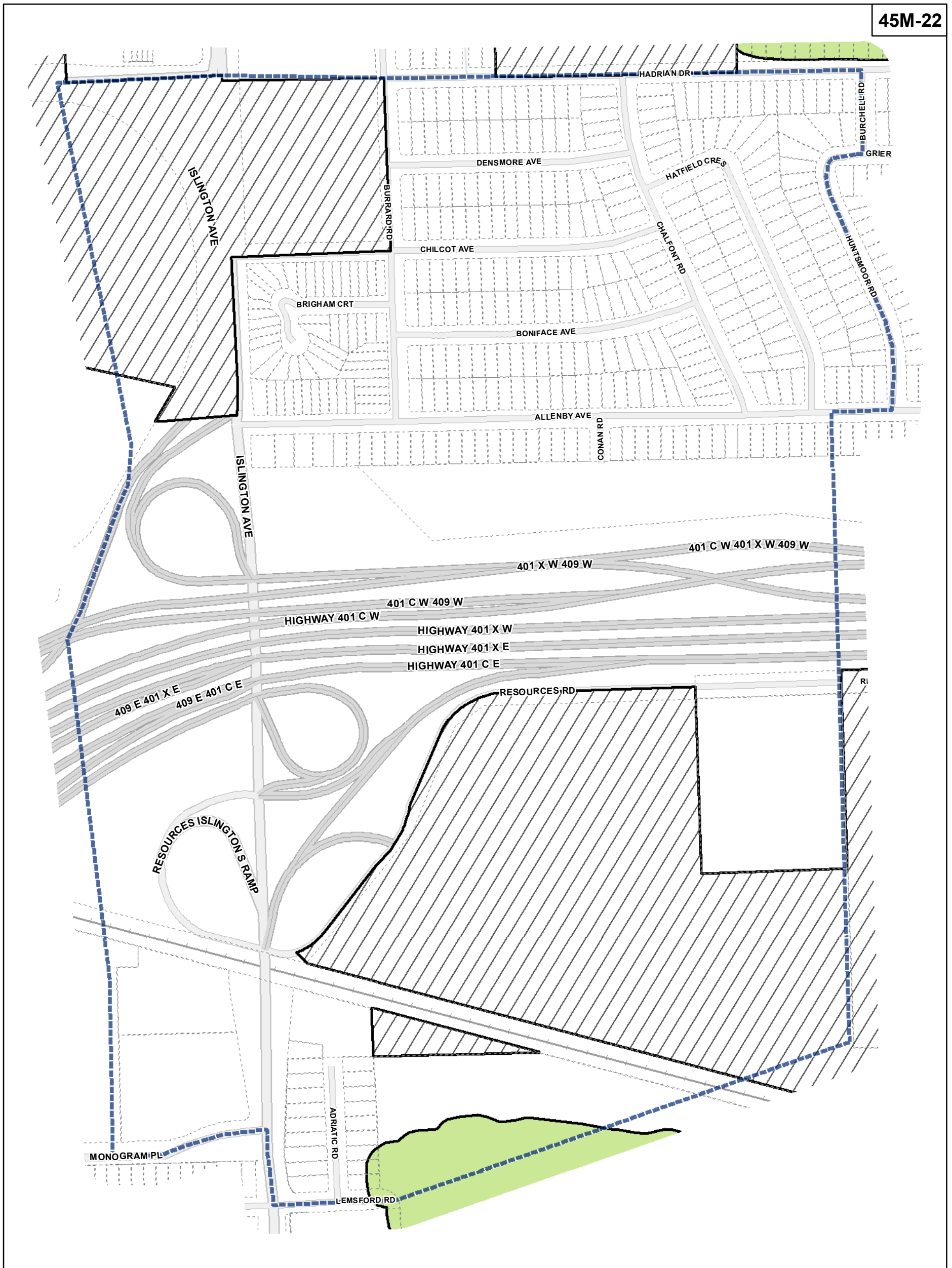
Conservation Overlay Map

- | | |
|-----------------------------|--------------------|
| Conservation Overlay | Map Sheet Boundary |
| Area 1 | Properties |
| Area 2 | Railway |
| Not Part of this Bylaw | Hydro Line |



1:4,000





Toronto City Planning
Zoning Bylaw Map Book Series

Conservation Overlay Map

July 29, 2010
Maps must be read together with Zoning Bylaw text

Conservation Overlay

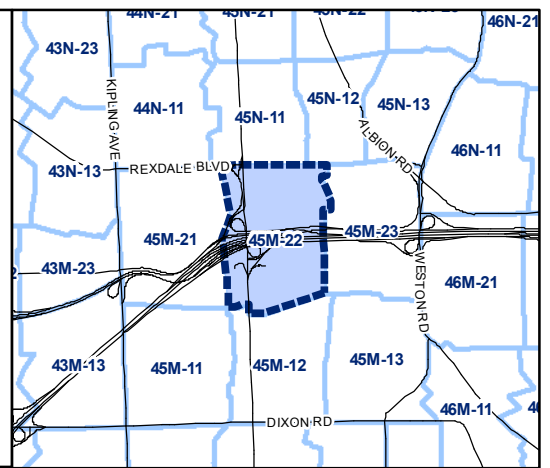
- Area 1
- Area 2
- Not Part of this Bylaw

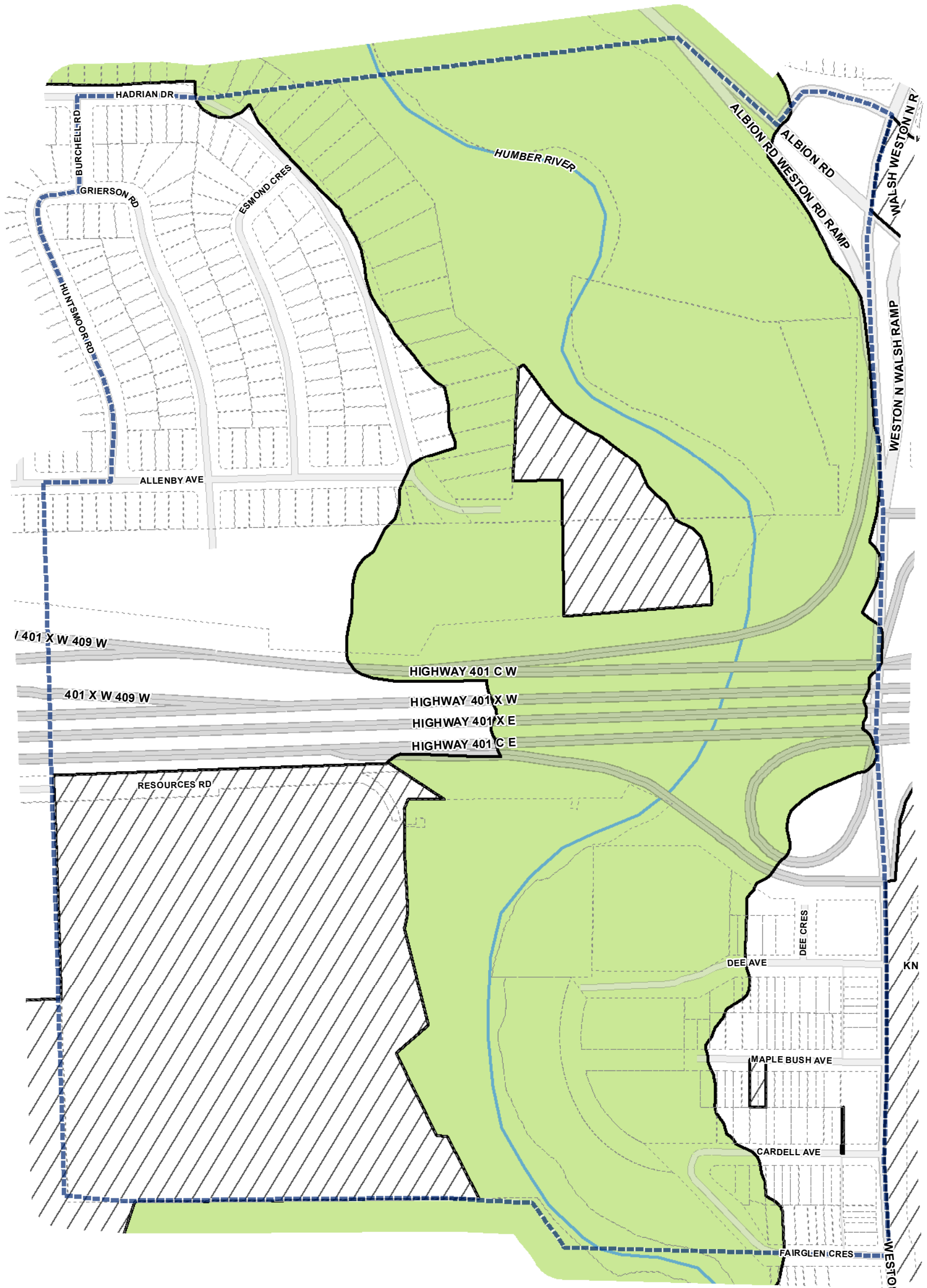
Map Sheet Boundary

- Properties
- Railway
- Hydro Line

0 20 40 80 120 160 Meters

1:4,000

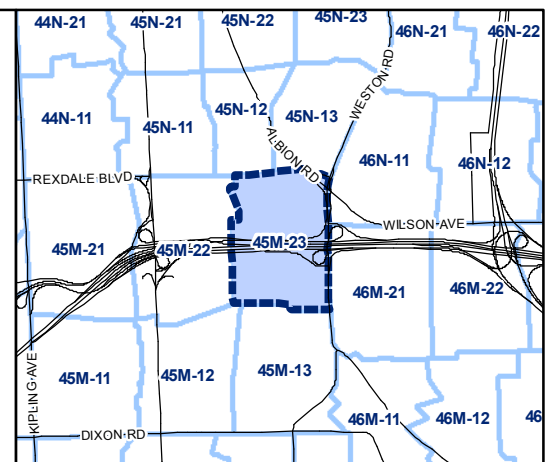
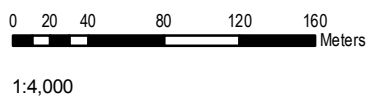


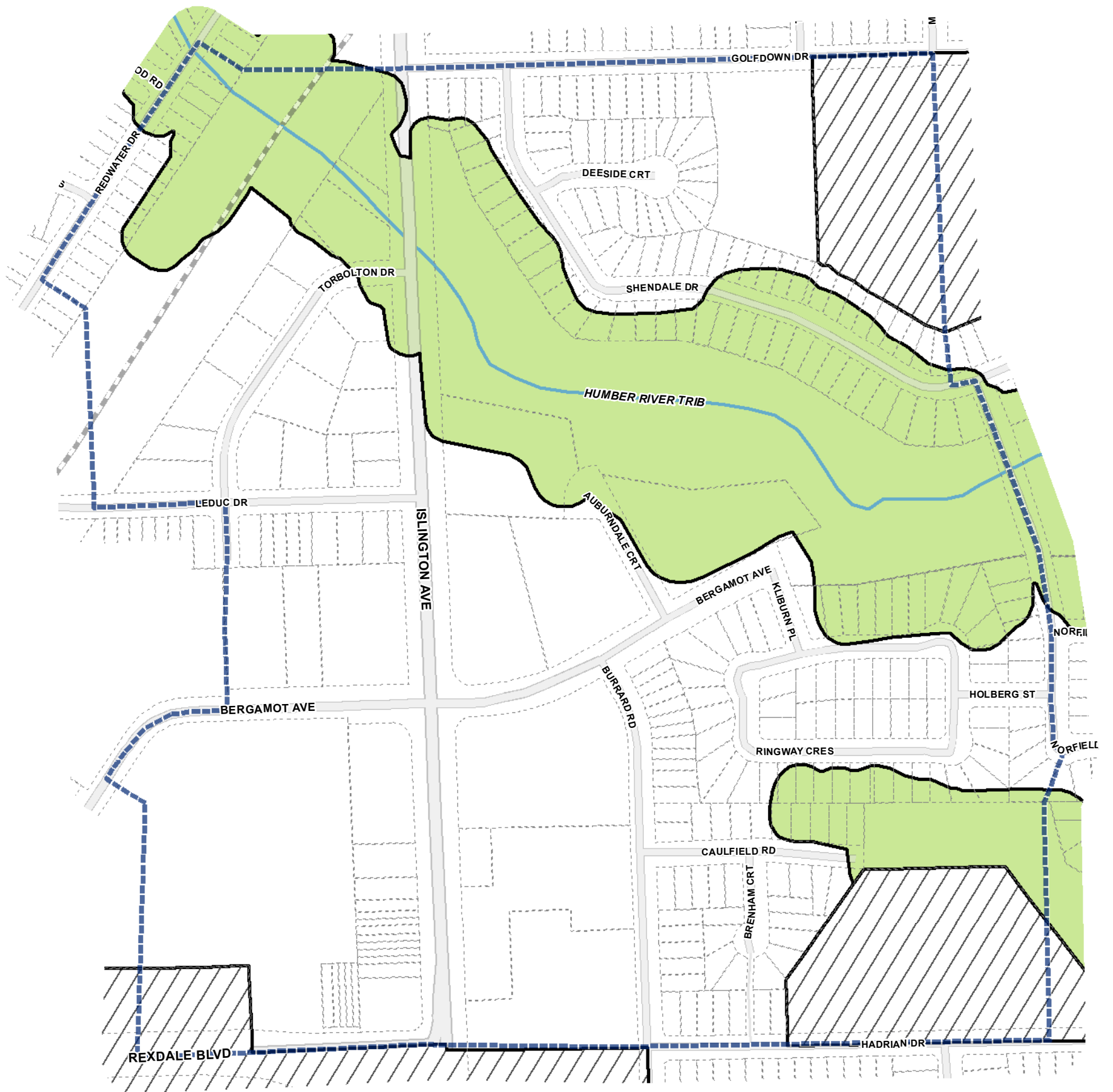


Conservation Overlay Map

July 29, 2010
Maps must be read together with Zoning Bylaw text

- | | |
|-----------------------------|--------------------|
| Conservation Overlay | Map Sheet Boundary |
| Area 1 | Properties |
| Area 2 | Railway |
| Not Part of this Bylaw | Hydro Line |

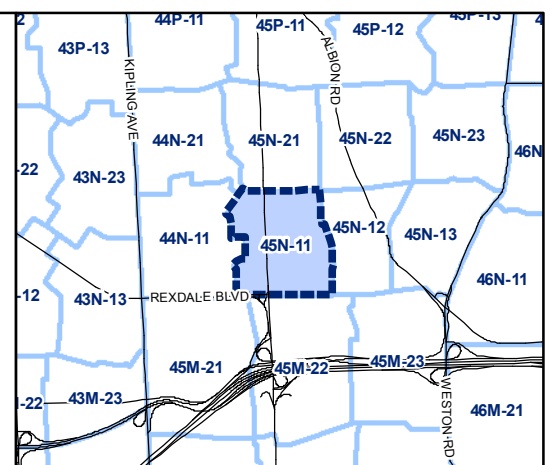
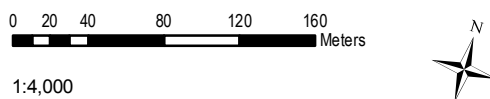


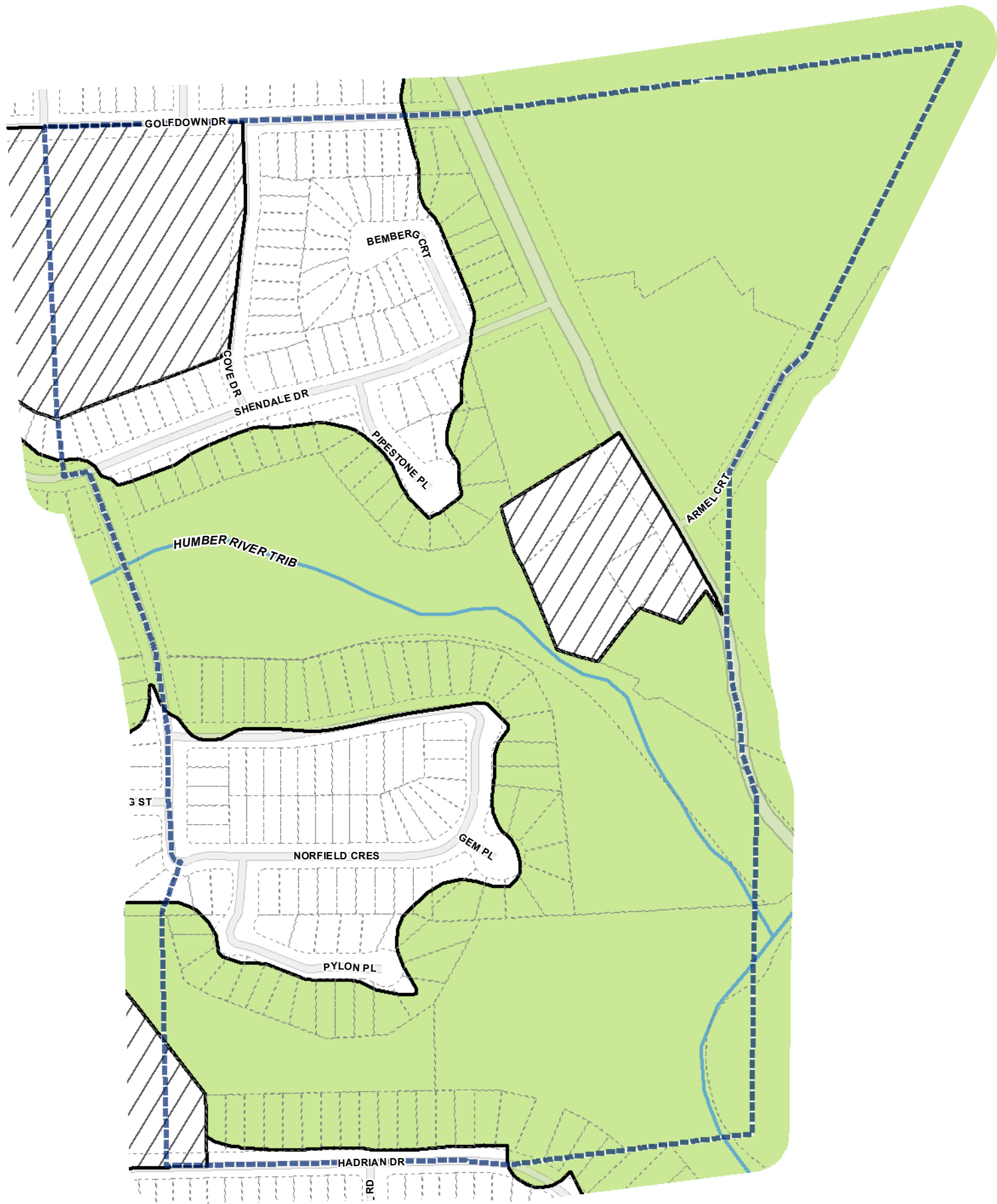


Conservation Overlay Map

July 29, 2010
Maps must be read together with Zoning Bylaw text

- | | |
|-----------------------------|--------------------|
| Conservation Overlay | Map Sheet Boundary |
| Area 1 | Properties |
| Area 2 | Railway |
| Not Part of this Bylaw | Hydro Line |

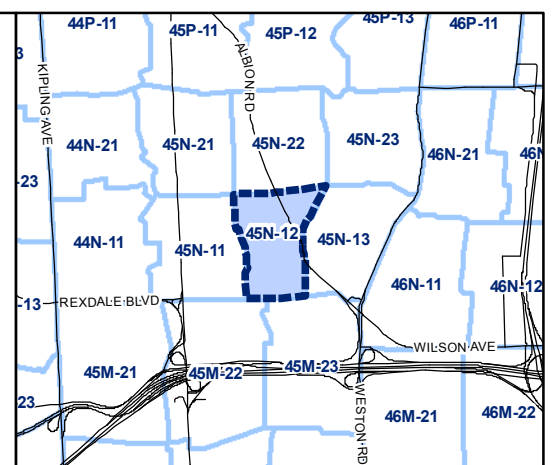
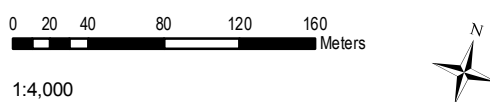




Conservation Overlay Map

July 29, 2010
Maps must be read together with Zoning Bylaw text

- | | |
|-----------------------------|--------------------|
| Conservation Overlay | Map Sheet Boundary |
| Area 1 | Properties |
| Area 2 | Railway |
| Not Part of this Bylaw | Hydro Line |





Toronto City Planning
 Zoning Bylaw Map Book Series

Conservation Overlay Map

July 29, 2010
 Maps must be read together with Zoning Bylaw text

Conservation Overlay

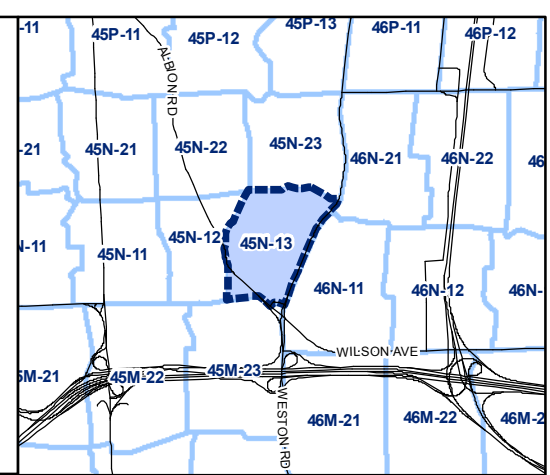
- Area 1
- Area 2
- Not Part of this Bylaw

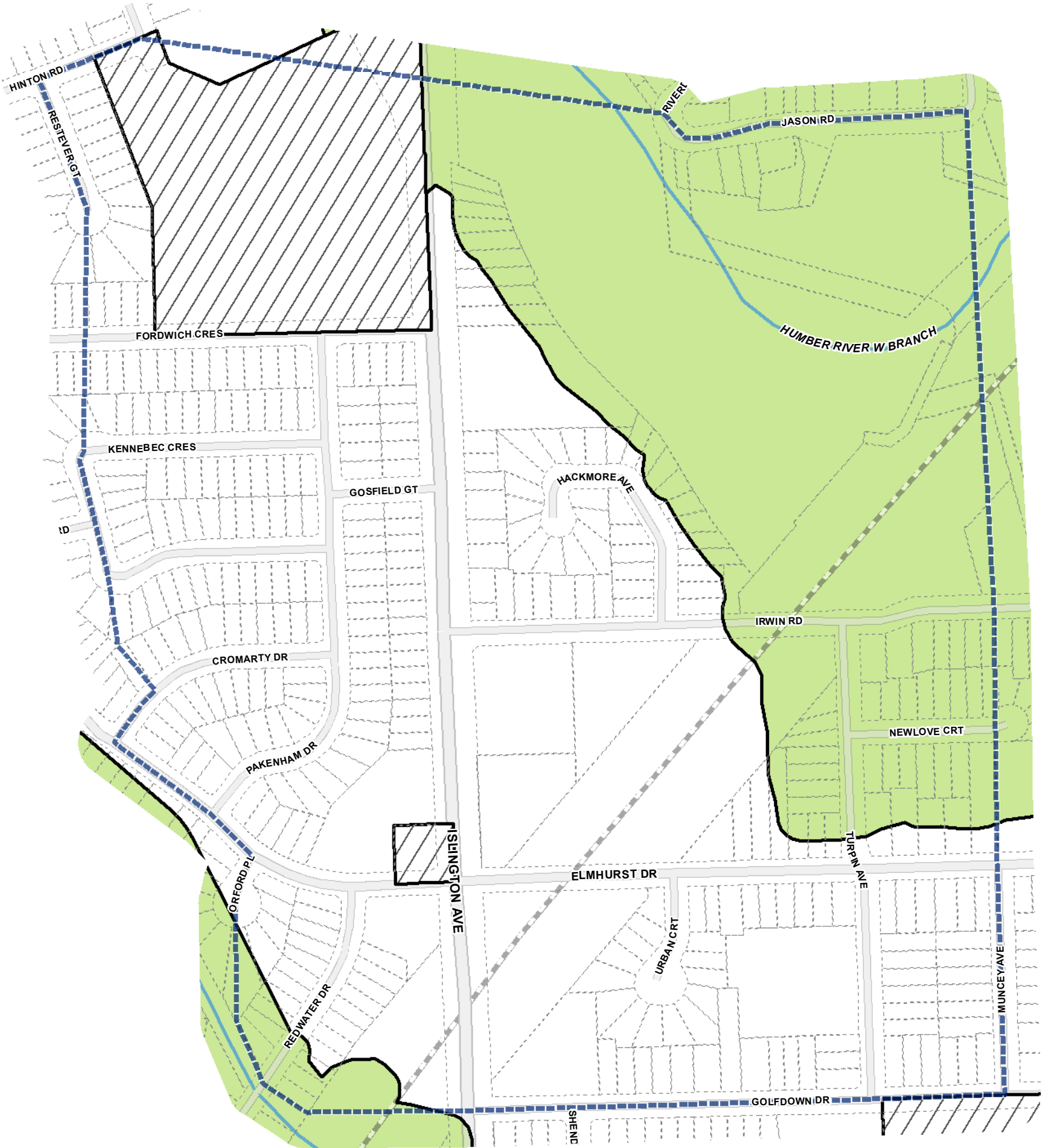
Map Sheet Boundary

- Map Sheet Boundary
- Properties
- Railway
- Hydro Line

0 20 40 80 120 160 Meters

1:4,000

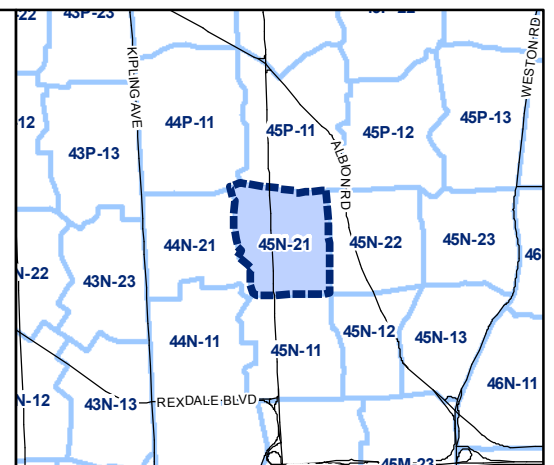


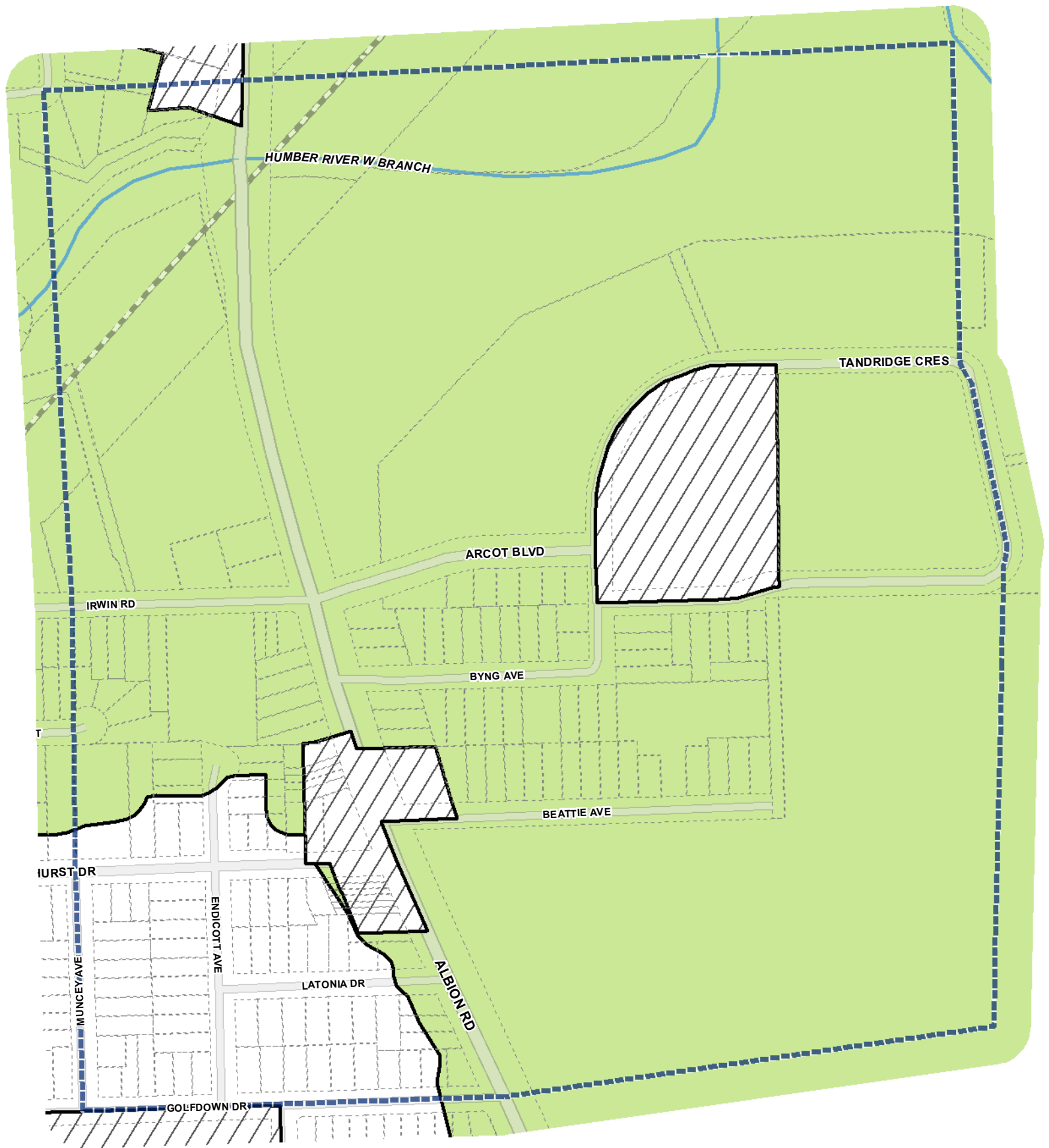


Conservation Overlay Map

July 29, 2010
Maps must be read together with Zoning Bylaw text

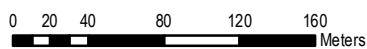
- | | |
|-----------------------------|--------------------|
| Conservation Overlay | Map Sheet Boundary |
| Area 1 | Properties |
| Area 2 | Railway |
| Not Part of this Bylaw | Hydro Line |



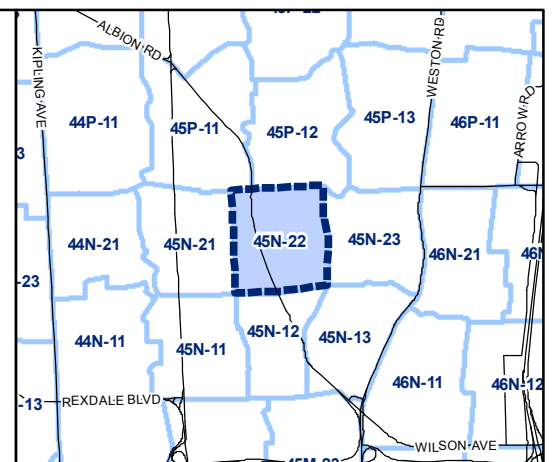


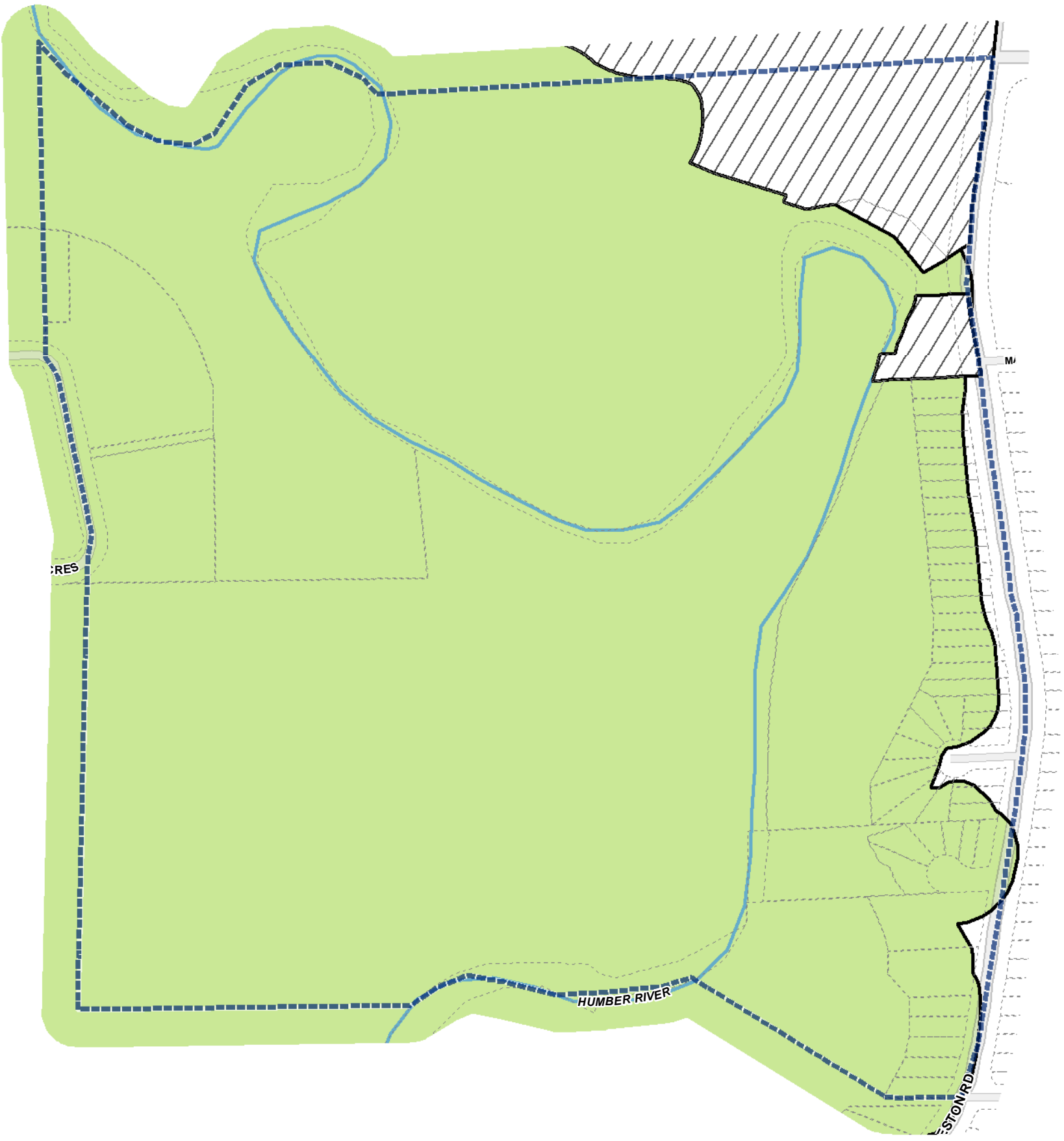
Conservation Overlay Map

- | | |
|-----------------------------|--------------------|
| Conservation Overlay | Map Sheet Boundary |
| Area 1 | Properties |
| Area 2 | Railway |
| Not Part of this Bylaw | Hydro Line |



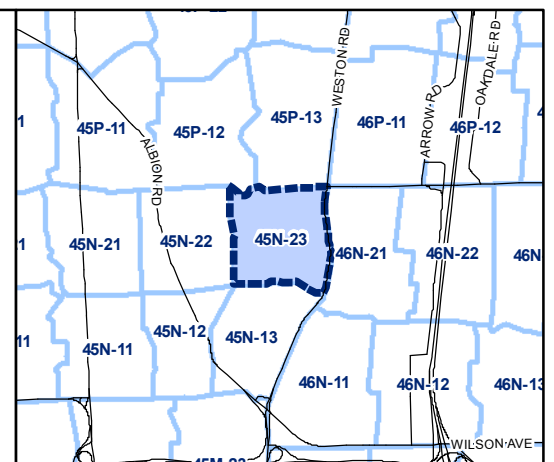
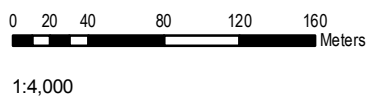
1:4,000

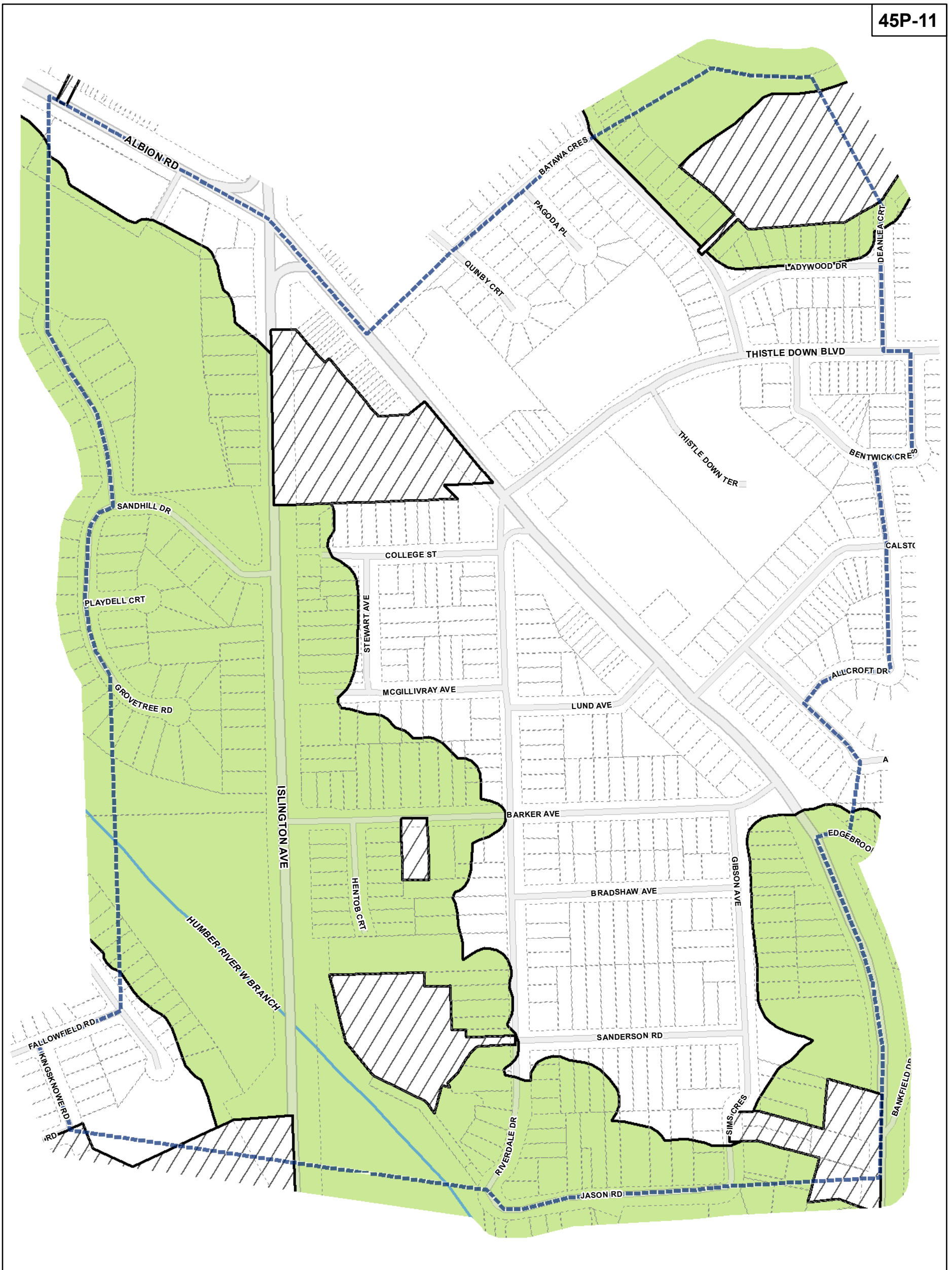




Conservation Overlay Map

- | | |
|-----------------------------|--------------------|
| Conservation Overlay | Map Sheet Boundary |
| Area 1 | Properties |
| Area 2 | Railway |
| Not Part of this Bylaw | Hydro Line |





Conservation Overlay Map

July 29, 2010

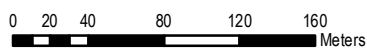
Maps must be read together with Zoning Bylaw text

Conservation Overlay

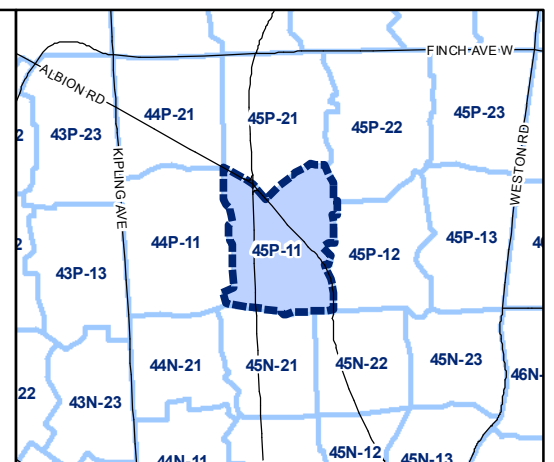
- Area 1
- Area 2
- Not Part of this Bylaw

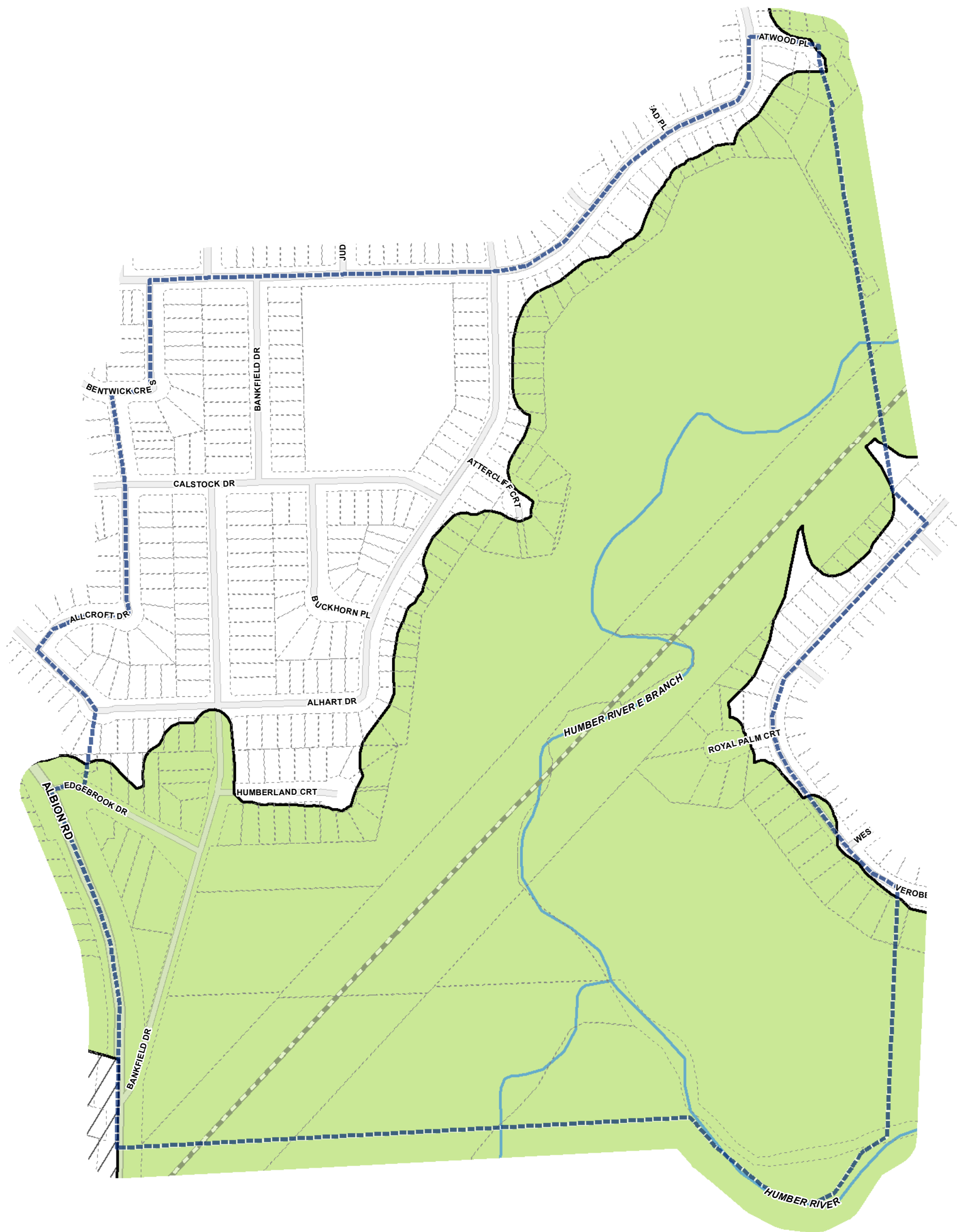
Map Sheet Boundary

- Map Sheet Boundary
- Properties
- Railway
- Hydro Line



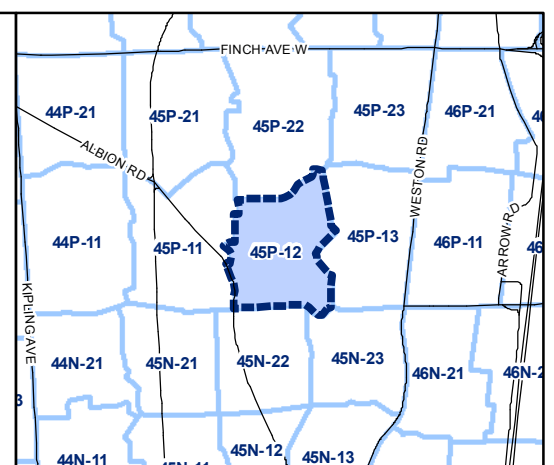
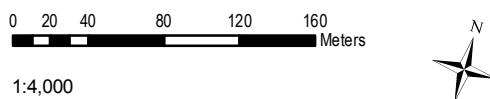
1:4,000

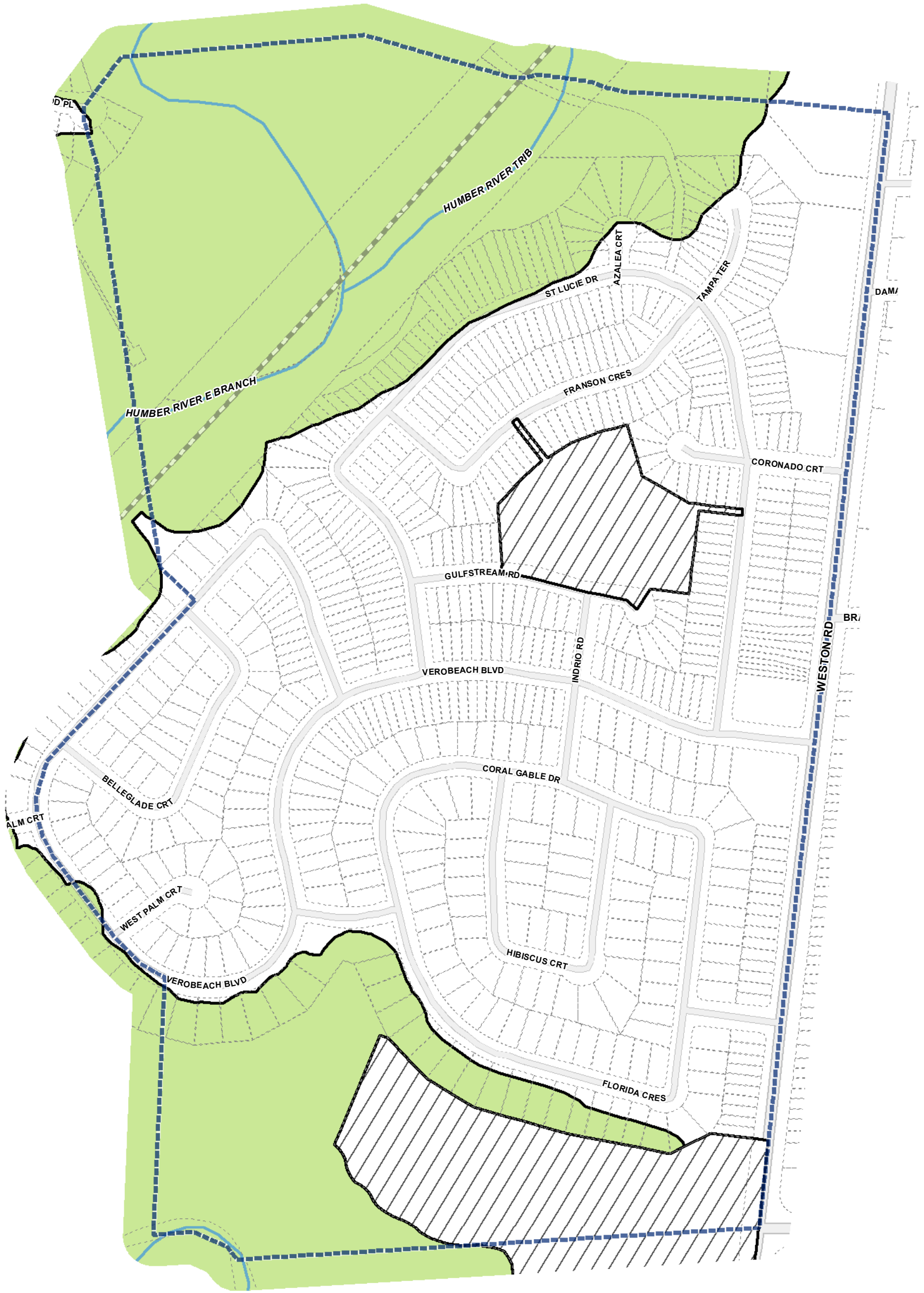




Conservation Overlay Map

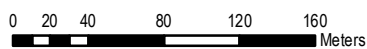
- | | |
|-----------------------------|--------------------|
| Conservation Overlay | Map Sheet Boundary |
| Area 1 | Properties |
| Area 2 | Railway |
| Not Part of this Bylaw | Hydro Line |



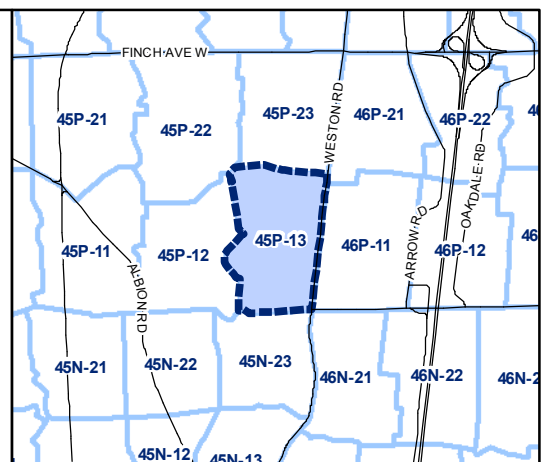


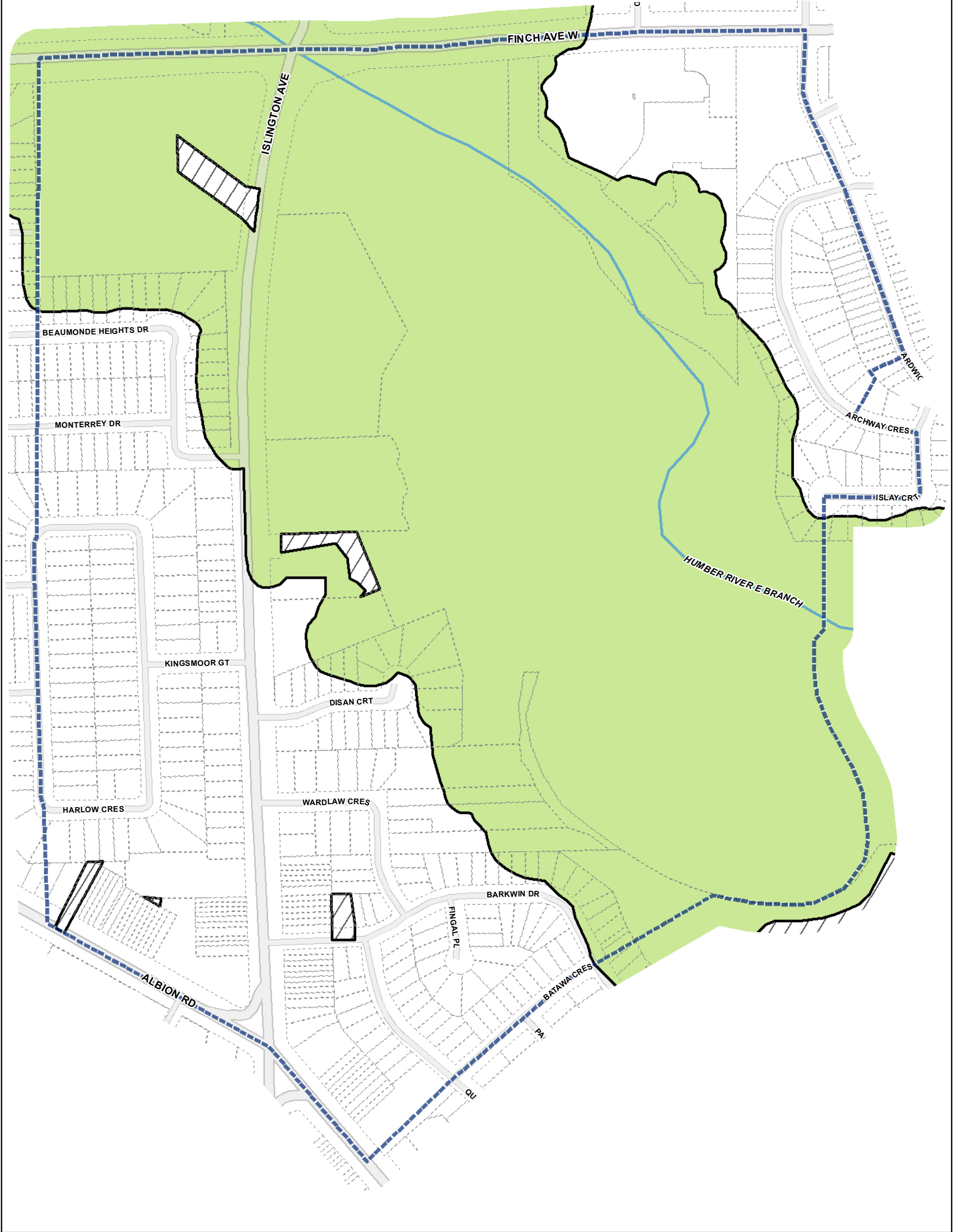
Conservation Overlay Map

- | | |
|-----------------------------|--------------------|
| Conservation Overlay | Map Sheet Boundary |
| Area 1 | Properties |
| Area 2 | Railway |
| Not Part of this Bylaw | Hydro Line |



1:4,000



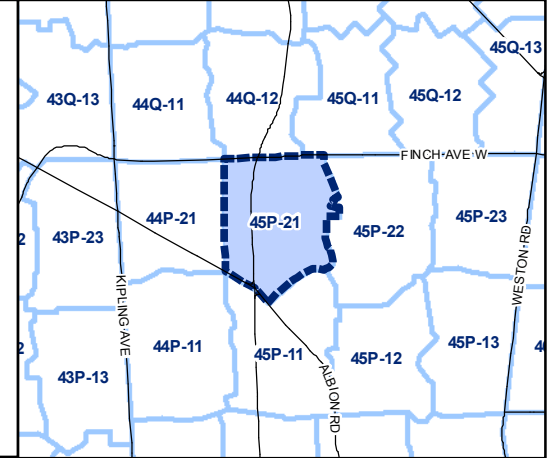
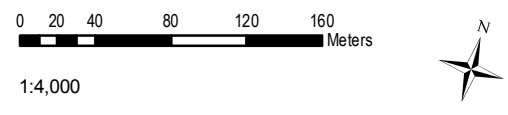


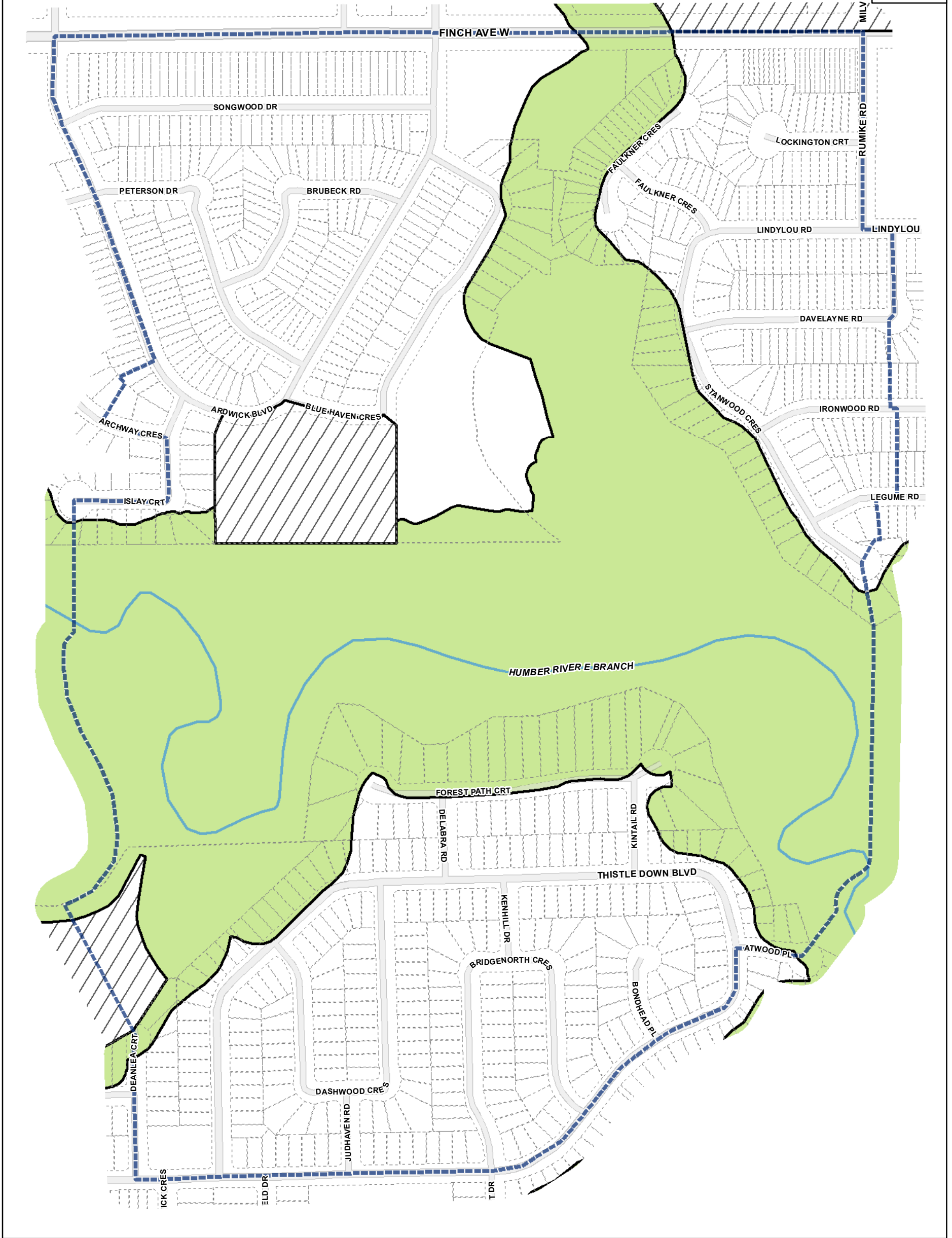
Toronto City Planning
 Zoning Bylaw Map Book Series

Conservation Overlay Map

July 29, 2010
 Maps must be read together with Zoning Bylaw text

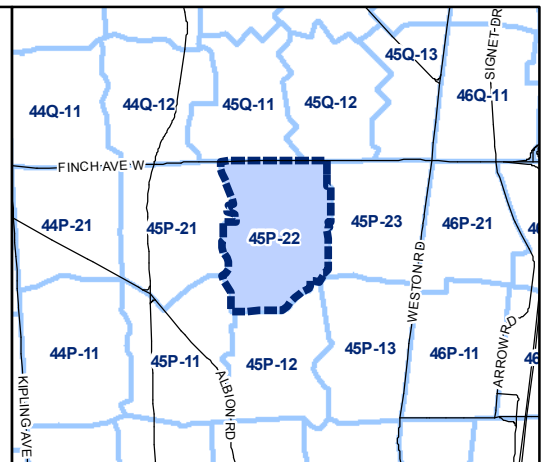
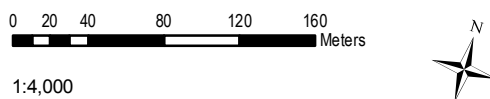
- | | |
|-----------------------------|--------------------|
| Conservation Overlay | Map Sheet Boundary |
| Area 1 | Properties |
| Area 2 | Railway |
| Not Part of this Bylaw | Hydro Line |

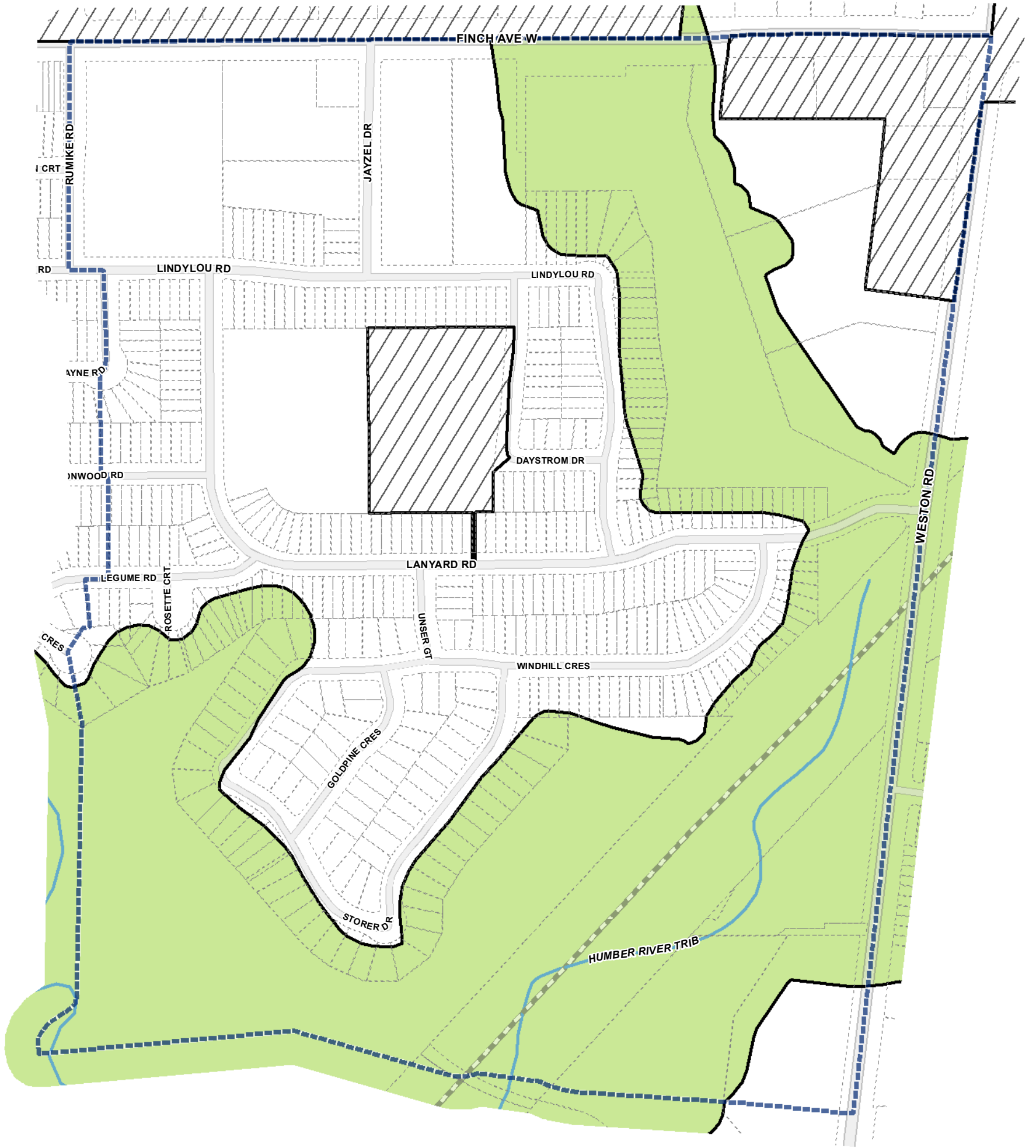




Conservation Overlay Map

- | | |
|-----------------------------|--------------------|
| Conservation Overlay | Map Sheet Boundary |
| Area 1 | Properties |
| Area 2 | Railway |
| Not Part of this Bylaw | Hydro Line |

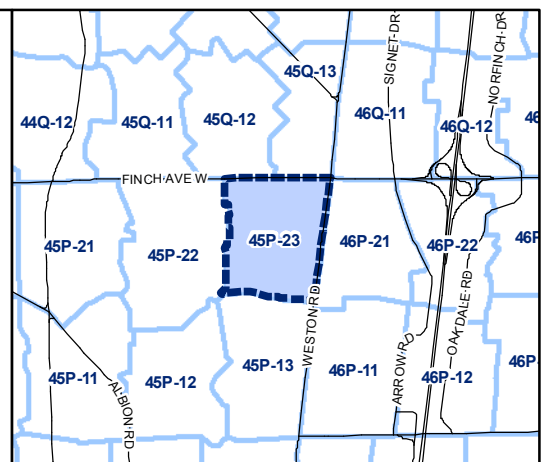




Conservation Overlay Map

July 29, 2010
Maps must be read together with Zoning Bylaw text

- | | |
|-----------------------------|--------------------|
| Conservation Overlay | Map Sheet Boundary |
| Area 1 | Properties |
| Area 2 | Railway |
| Not Part of this Bylaw | Hydro Line |

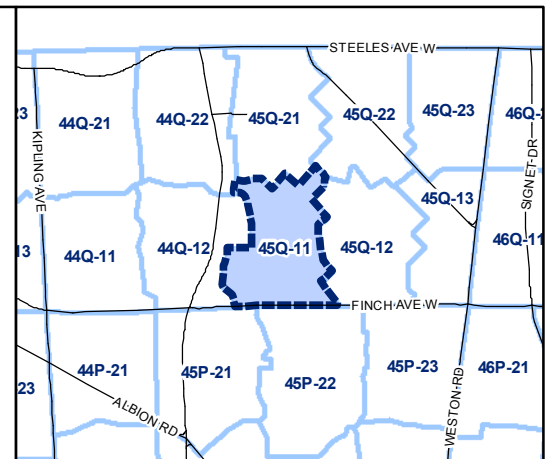




Conservation Overlay Map

July 29, 2010
Maps must be read together with Zoning Bylaw text

- | | |
|-----------------------------|--------------------|
| Conservation Overlay | Map Sheet Boundary |
| Area 1 | Properties |
| Area 2 | Railway |
| Not Part of this Bylaw | Hydro Line |

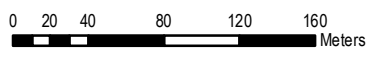




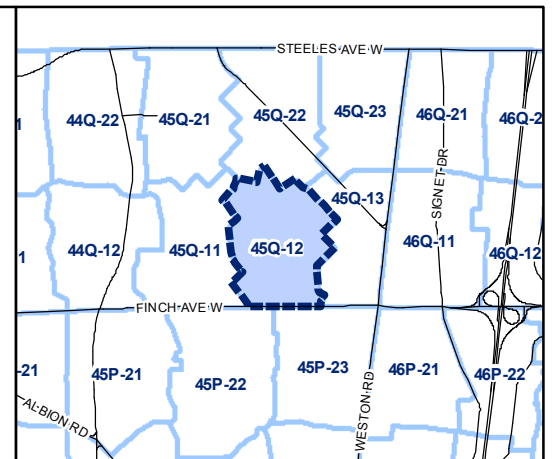
Conservation Overlay Map

July 29, 2010
Maps must be read together with Zoning Bylaw text

- | | |
|-----------------------------|--------------------|
| Conservation Overlay | Map Sheet Boundary |
| Area 1 | Properties |
| Area 2 | Railway |
| Not Part of this Bylaw | Hydro Line |



1:4,000





Conservation Overlay Map

- | | |
|-----------------------------|--------------------|
| Conservation Overlay | Map Sheet Boundary |
| Area 1 | Properties |
| Area 2 | Railway |
| Not Part of this Bylaw | Hydro Line |

