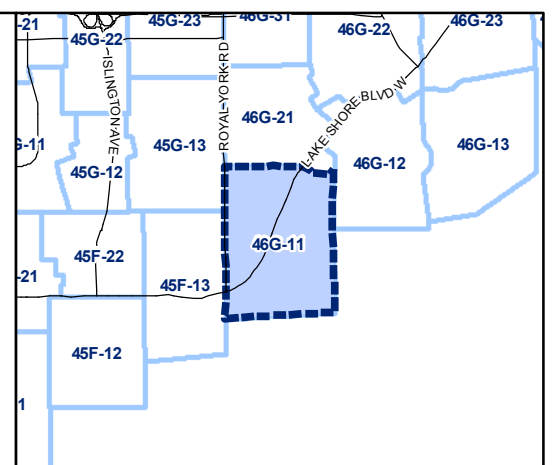


Conservation Overlay Map

July 29, 2010
Maps must be read together with Zoning Bylaw text

- | | |
|-----------------------------|--------------------|
| Conservation Overlay | Map Sheet Boundary |
| Area 1 | Properties |
| Area 2 | Railway |
| Not Part of this Bylaw | Hydro Line |





Toronto City Planning
Zoning Bylaw Map Book Series

Conservation Overlay Map

July 29, 2010
Maps must be read together with Zoning Bylaw text

Conservation Overlay

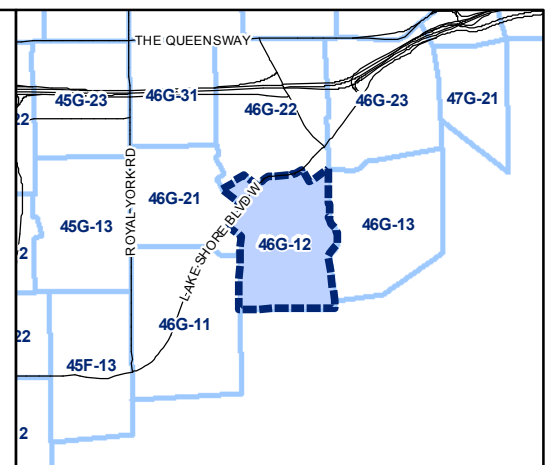
- Area 1
- Area 2
- Not Part of this Bylaw

Map Sheet Boundary

- Properties
- Railway
- Hydro Line

0 20 40 80 120 160 Meters

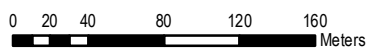
1:4,000



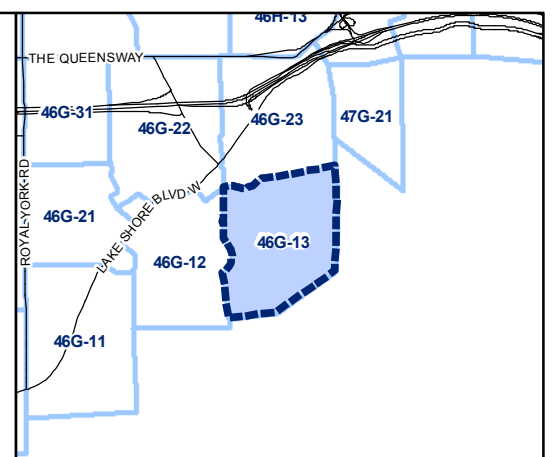


Conservation Overlay Map

- | | |
|-----------------------------|--------------------|
| Conservation Overlay | Map Sheet Boundary |
| Area 1 | Properties |
| Area 2 | Railway |
| Not Part of this Bylaw | Hydro Line |



1:4,000

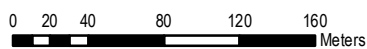




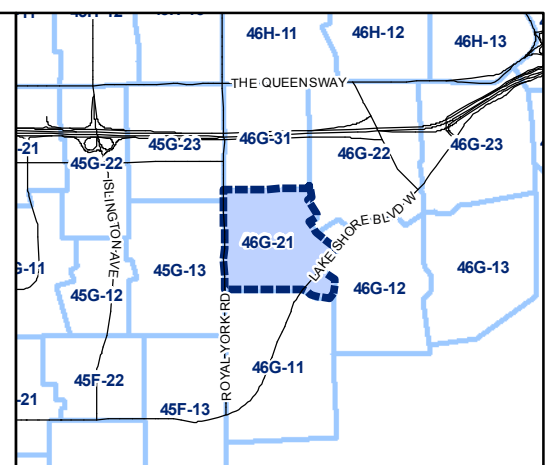
Conservation Overlay Map

July 29, 2010
Maps must be read together with Zoning Bylaw text

- | | |
|-----------------------------|--------------------|
| Conservation Overlay | Map Sheet Boundary |
| Area 1 | Properties |
| Area 2 | Railway |
| Not Part of this Bylaw | Hydro Line |



1:4,000





Toronto City Planning
Zoning Bylaw Map Book Series

Conservation Overlay Map

July 29, 2010
Maps must be read together with Zoning Bylaw text

Conservation Overlay

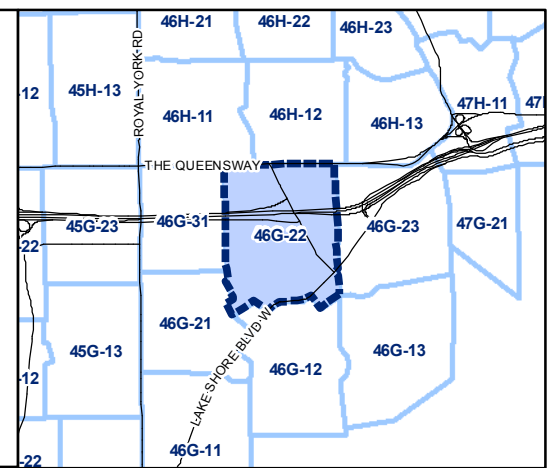
- Area 1
- Area 2
- Not Part of this Bylaw

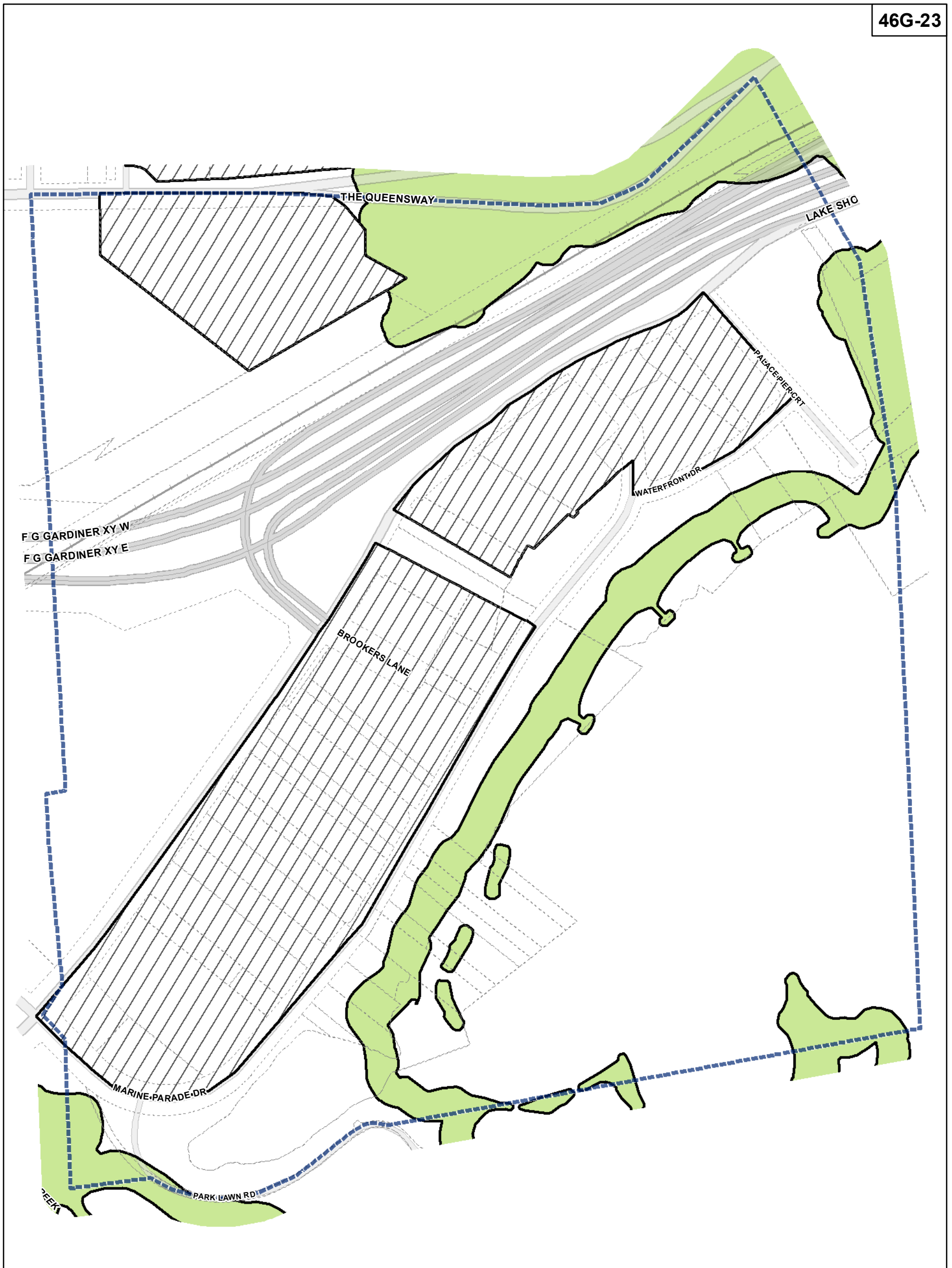
Map Sheet Boundary

- Map Sheet Boundary
- Properties
- Railway
- Hydro Line

0 20 40 80 120 160 Meters

1:4,000

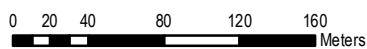




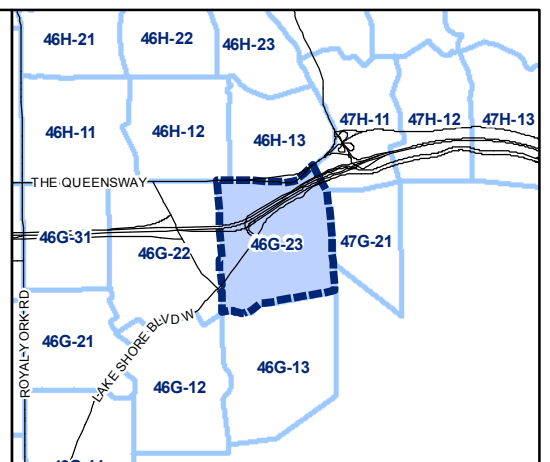
Conservation Overlay Map

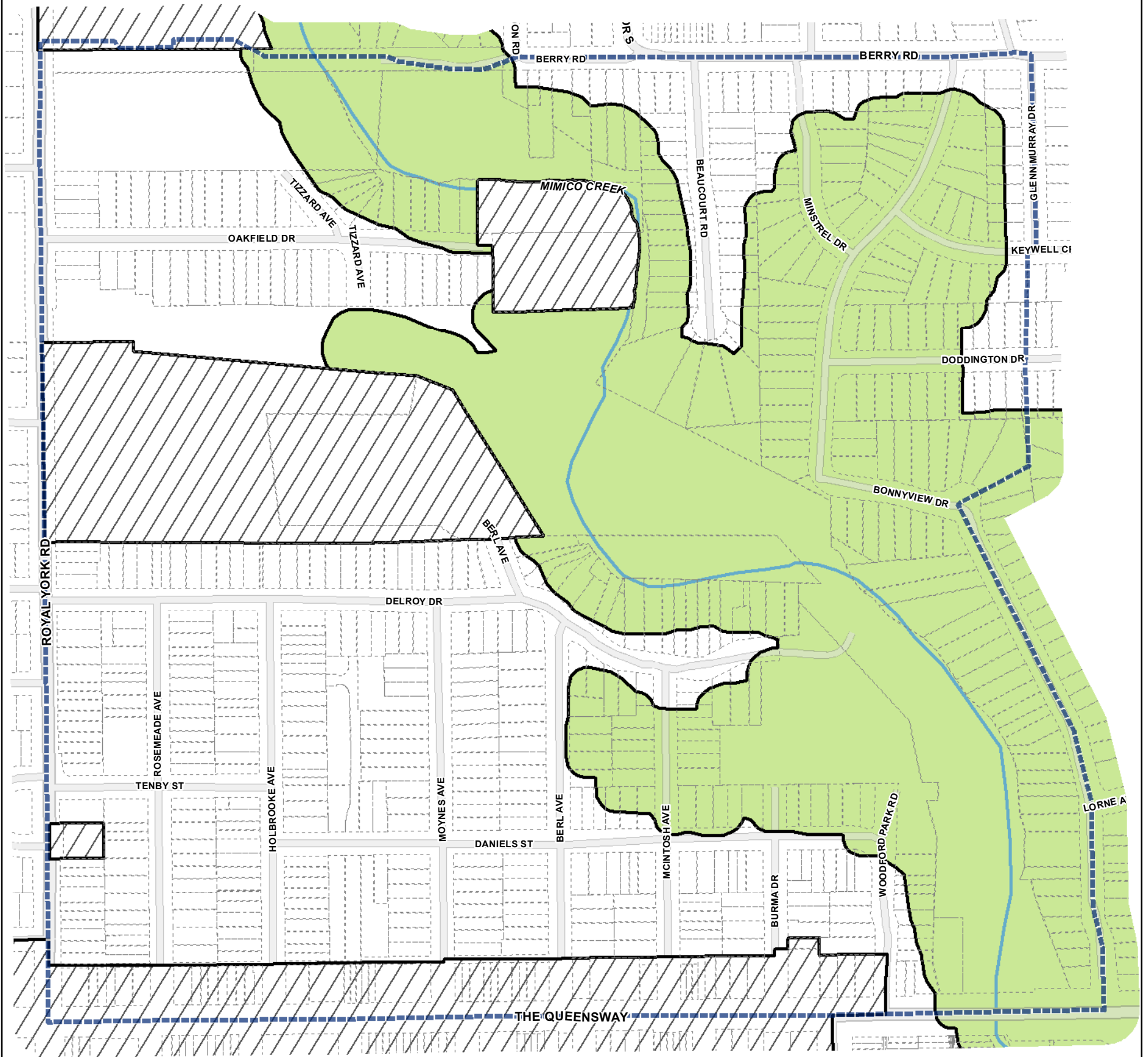
July 29, 2010
Maps must be read together with Zoning Bylaw text

- | | |
|-----------------------------|--------------------|
| Conservation Overlay | Map Sheet Boundary |
| Area 1 | Properties |
| Area 2 | Railway |
| Not Part of this Bylaw | Hydro Line |



1:4,000





Toronto City Planning
Zoning Bylaw Map Book Series

Conservation Overlay Map

July 29, 2010
Maps must be read together with Zoning Bylaw text

Conservation Overlay

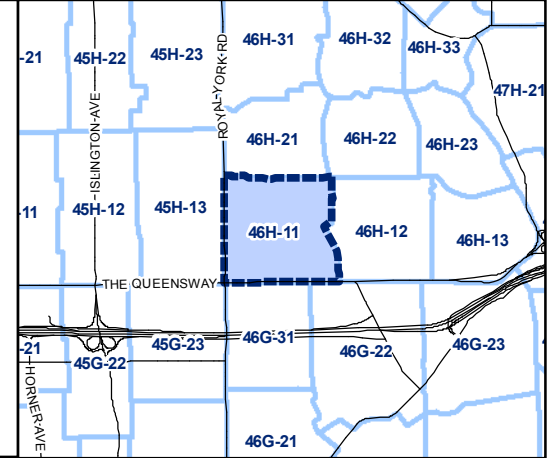
- Area 1
- Area 2
- Not Part of this Bylaw

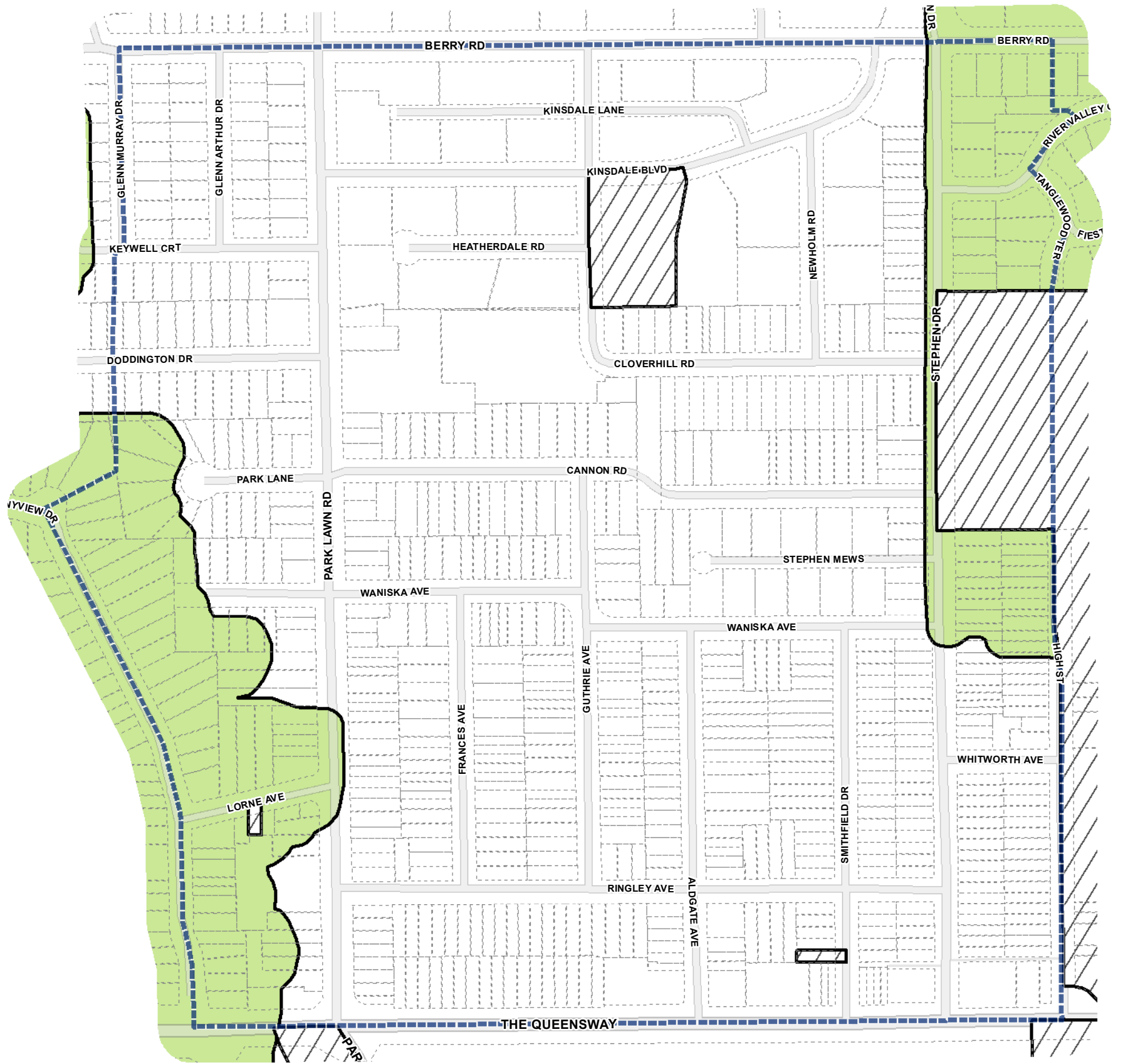
Map Sheet Boundary

- Properties
- Railway
- Hydro Line

0 20 40 80 120 160 Meters

1:4,000

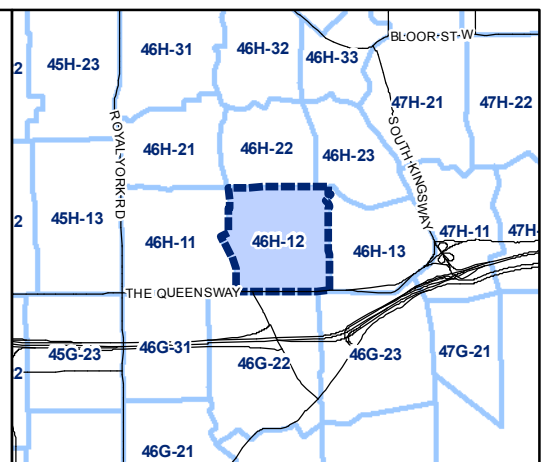


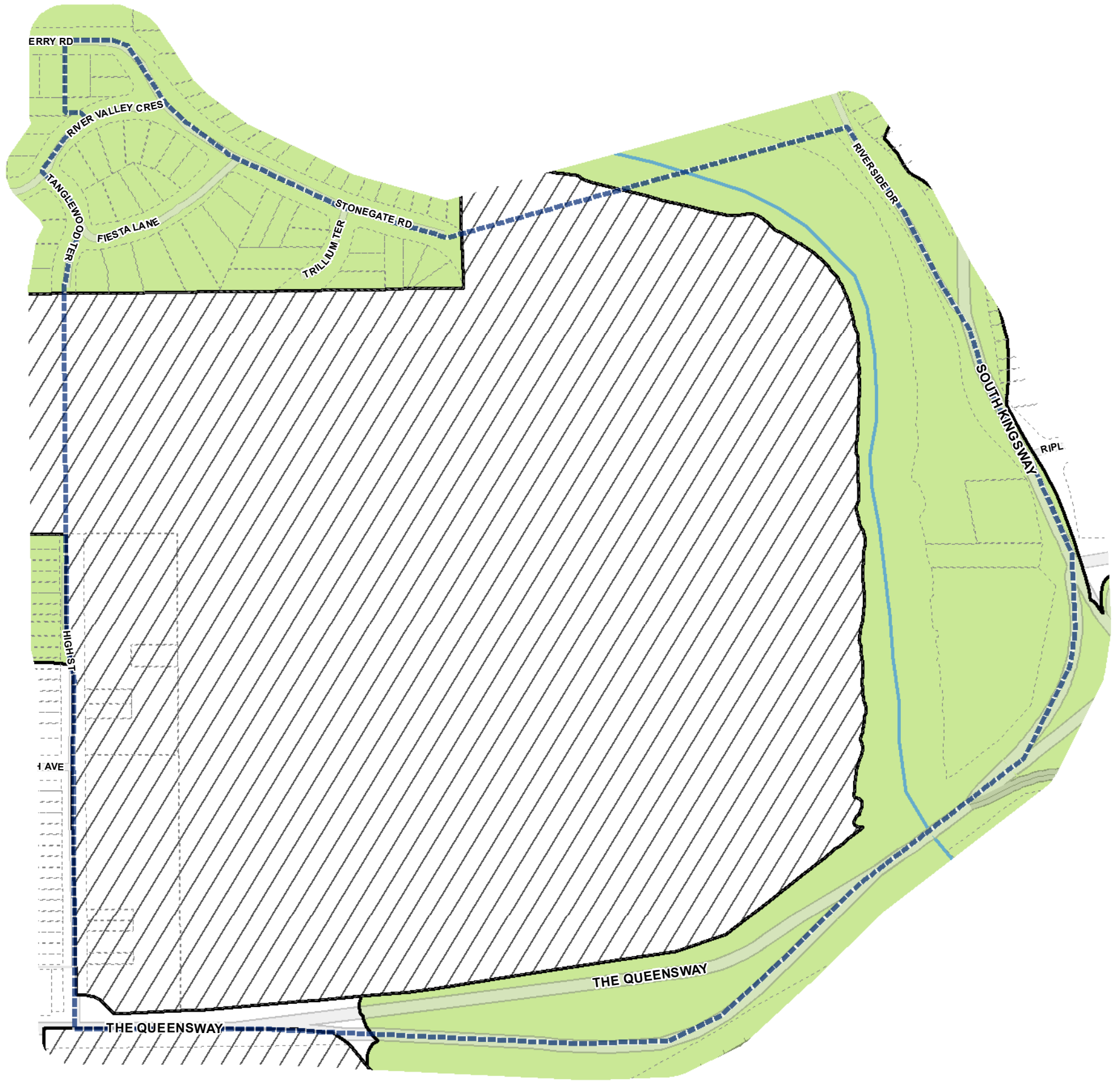


Conservation Overlay Map

July 29, 2010
Maps must be read together with Zoning Bylaw text

- | | |
|-----------------------------|--------------------|
| Conservation Overlay | Map Sheet Boundary |
| Area 1 | Properties |
| Area 2 | Railway |
| Not Part of this Bylaw | Hydro Line |

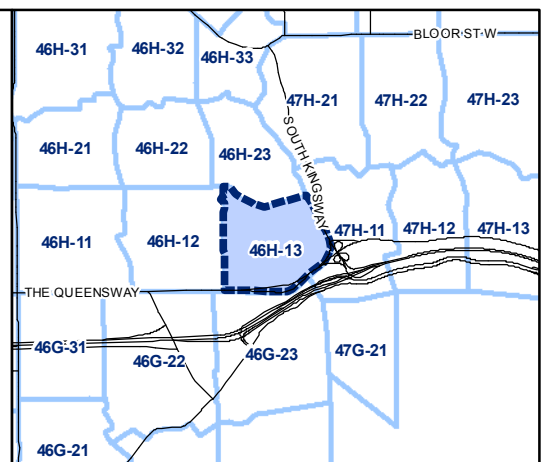


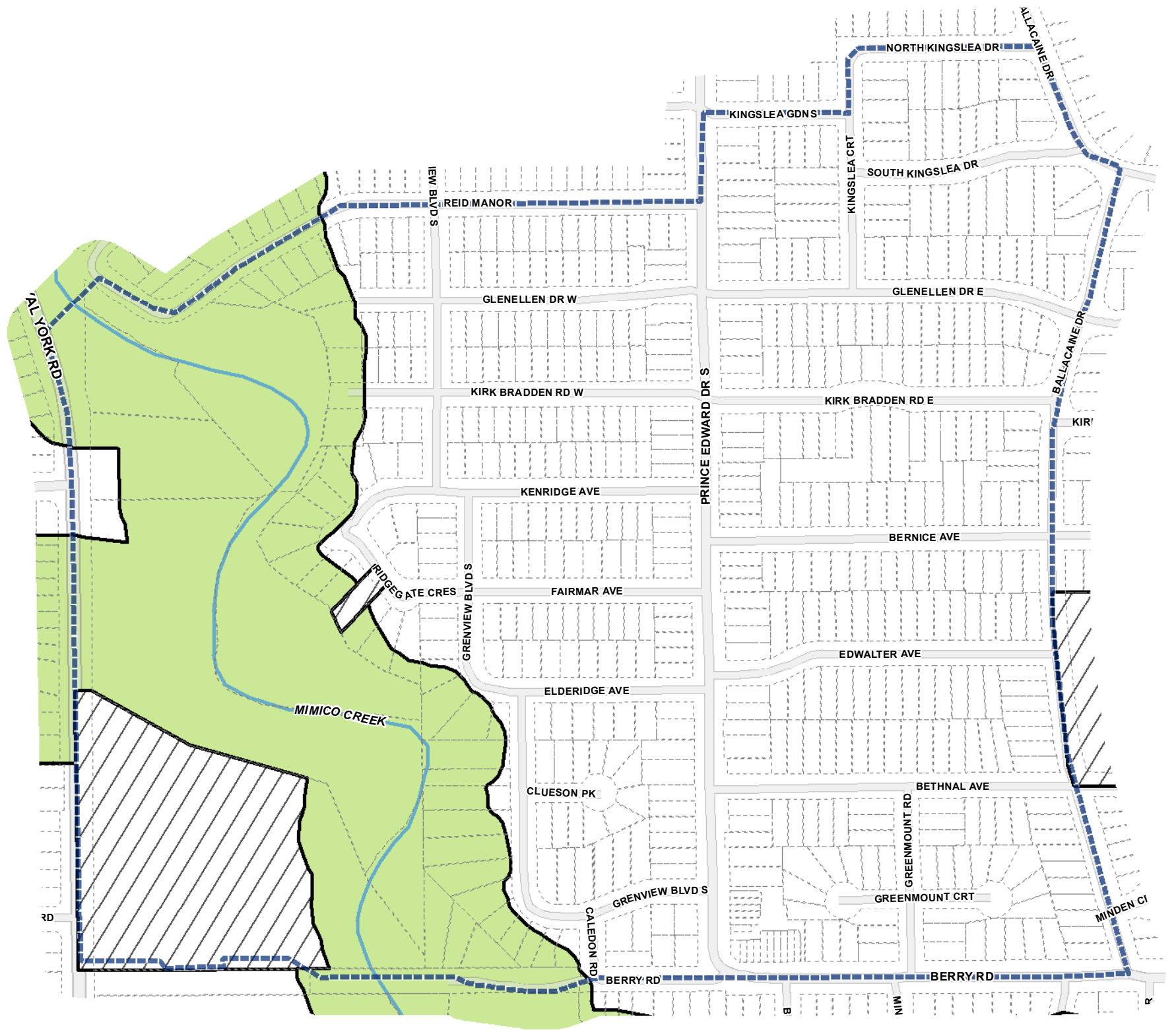


Conservation Overlay Map

July 29, 2010
Maps must be read together with Zoning Bylaw text

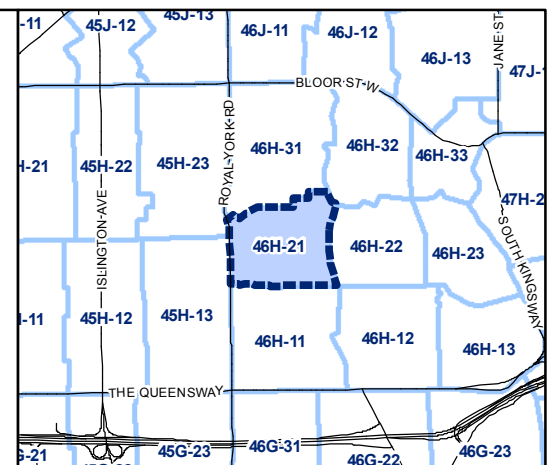
- | | |
|-----------------------------|--------------------|
| Conservation Overlay | Map Sheet Boundary |
| Area 1 | Properties |
| Area 2 | Railway |
| Not Part of this Bylaw | Hydro Line |

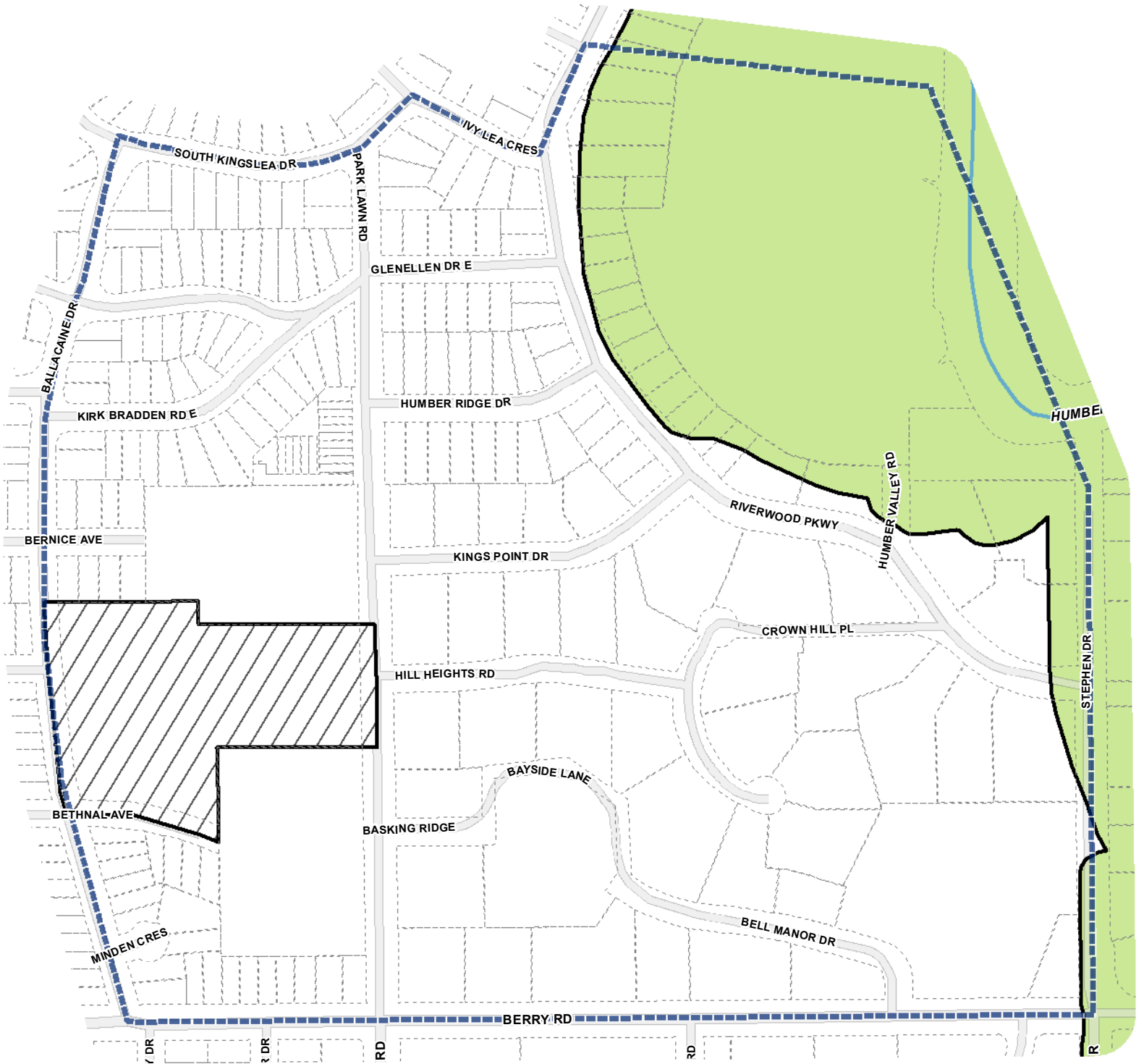




Conservation Overlay Map

- | | |
|-----------------------------|--------------------|
| Conservation Overlay | Map Sheet Boundary |
| Area 1 | Properties |
| Area 2 | Railway |
| Not Part of this Bylaw | Hydro Line |

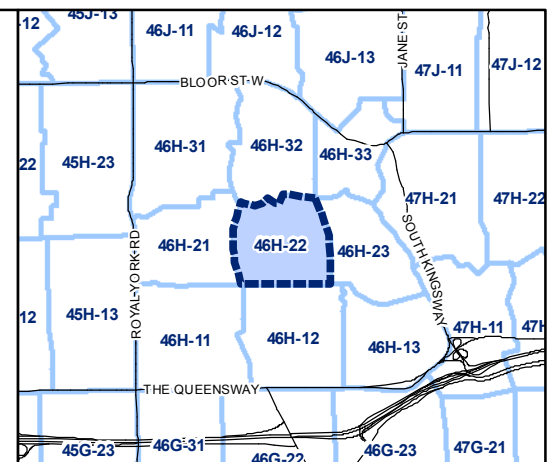


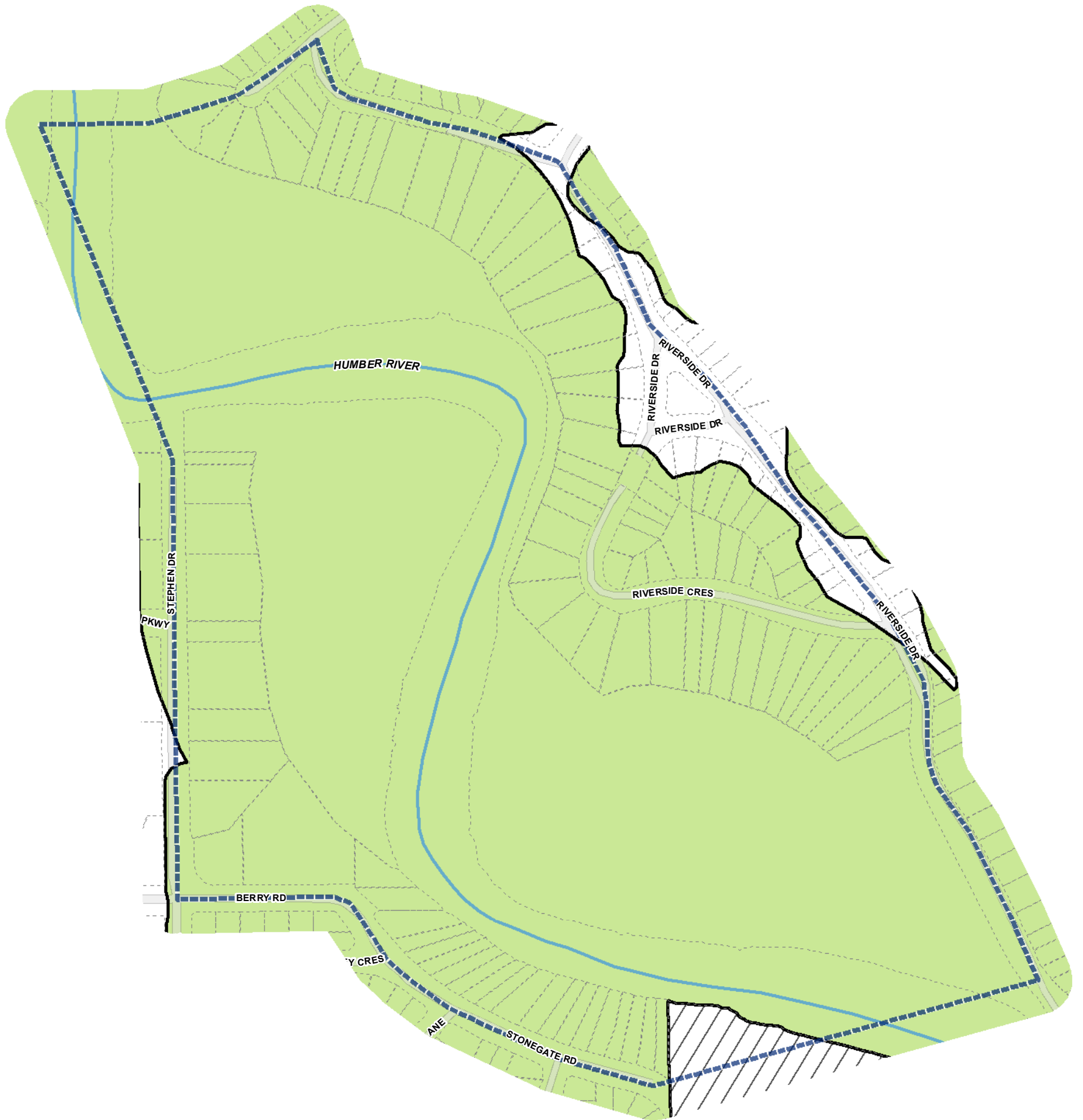


Conservation Overlay Map

July 29, 2010
Maps must be read together with Zoning Bylaw text

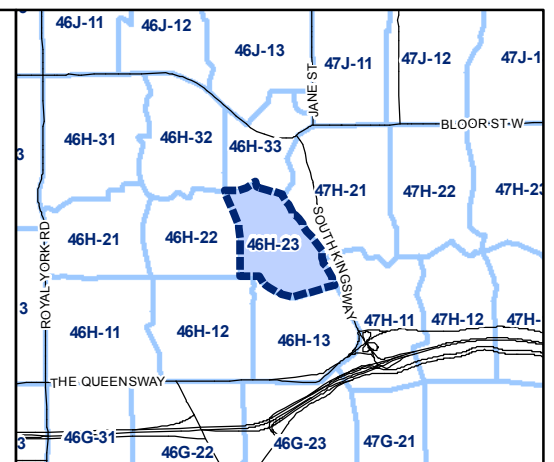
- | | |
|-----------------------------|--------------------|
| Conservation Overlay | Map Sheet Boundary |
| Area 1 | Properties |
| Area 2 | Railway |
| Not Part of this Bylaw | Hydro Line |

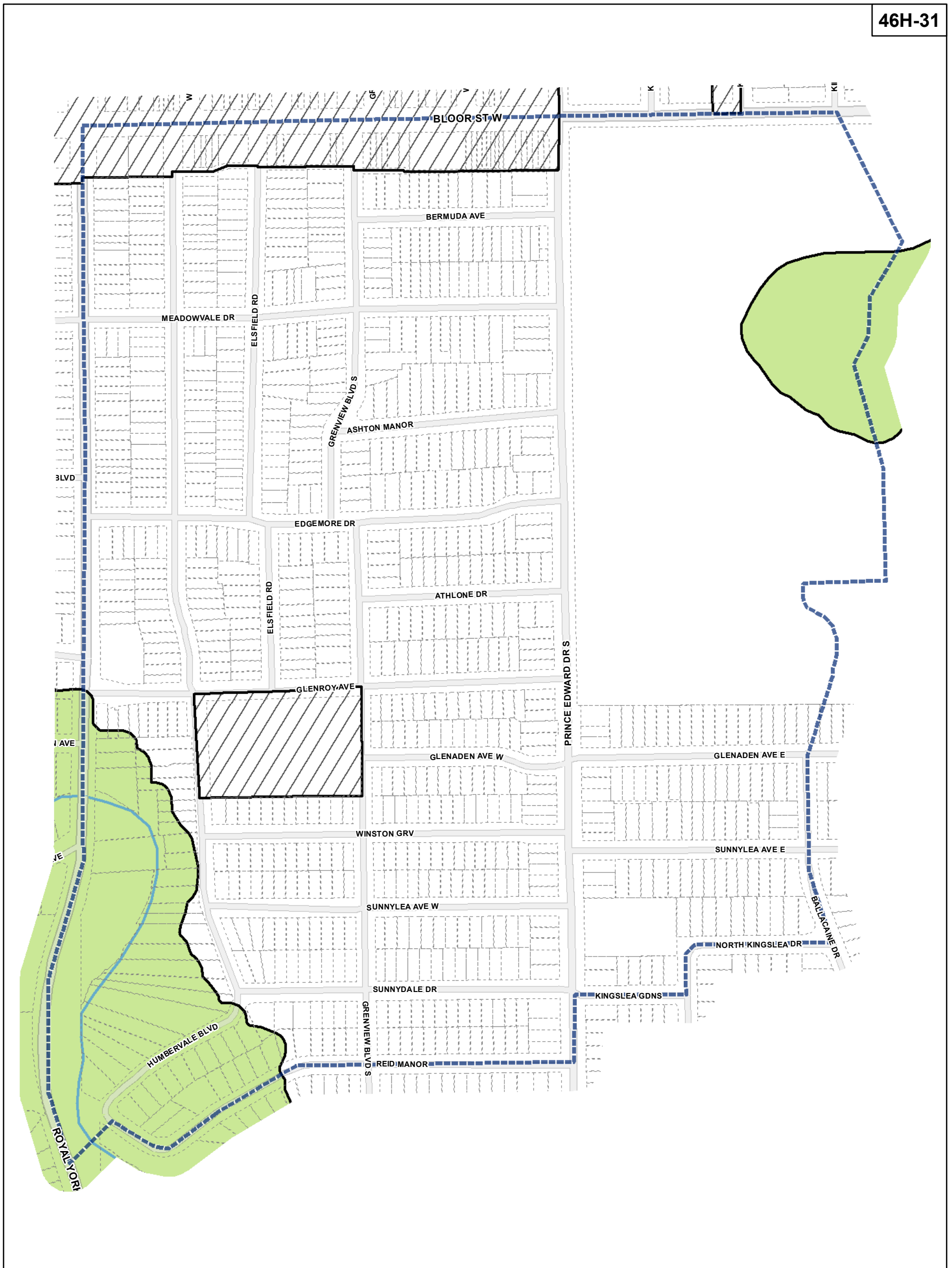




Conservation Overlay Map

- | | |
|-----------------------------|--------------------|
| Conservation Overlay | Map Sheet Boundary |
| Area 1 | Properties |
| Area 2 | Railway |
| Not Part of this Bylaw | Hydro Line |





Toronto City Planning
Zoning Bylaw Map Book Series

Conservation Overlay Map

July 29, 2010
Maps must be read together with Zoning Bylaw text

Conservation Overlay

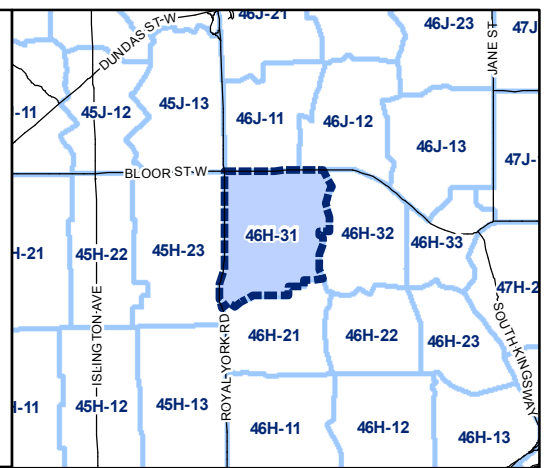
- Area 1
- Area 2
- Not Part of this Bylaw

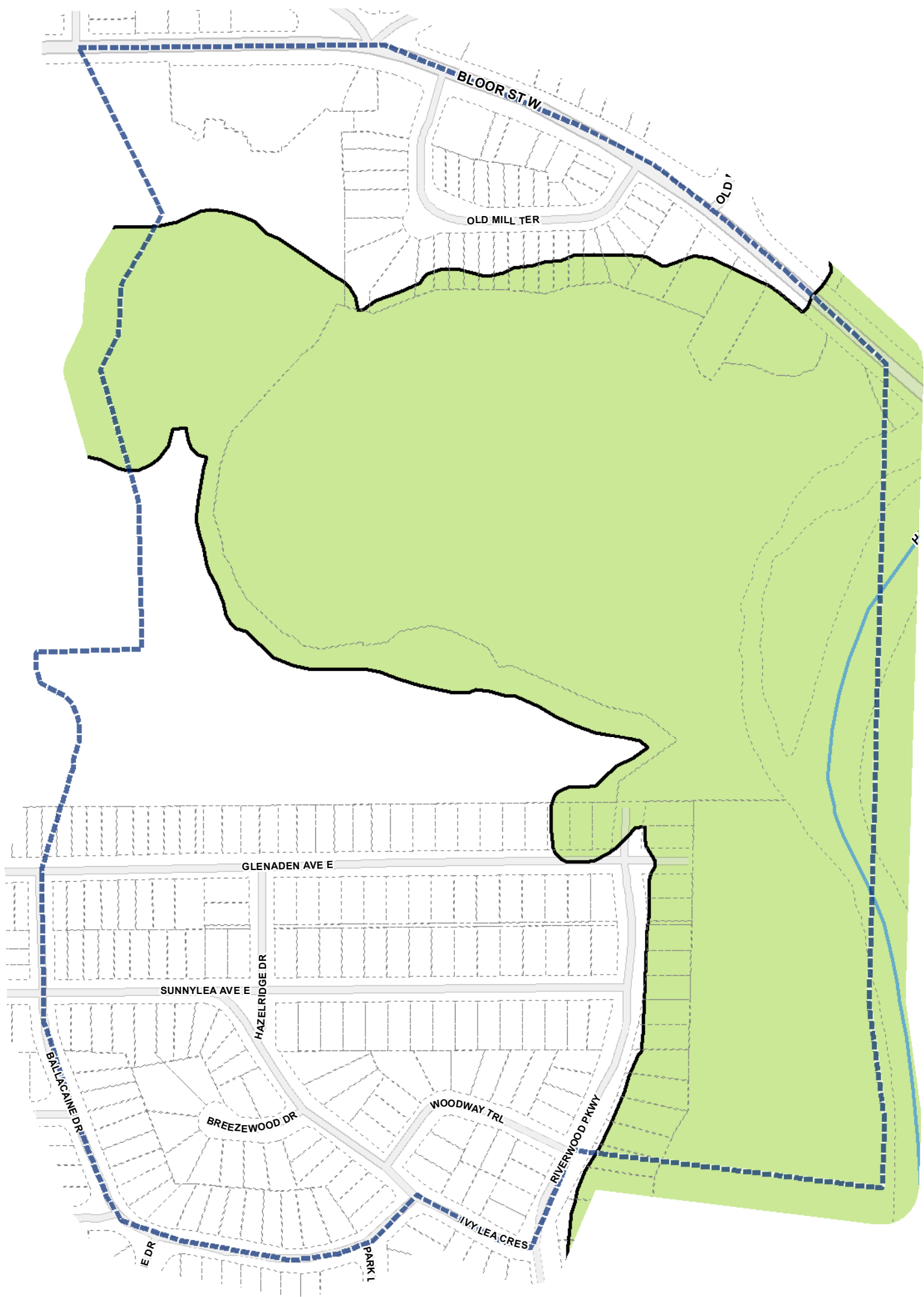
Map Sheet Boundary

- Map Sheet Boundary
- Properties
- Railway
- Hydro Line

0 20 40 80 120 160 Meters

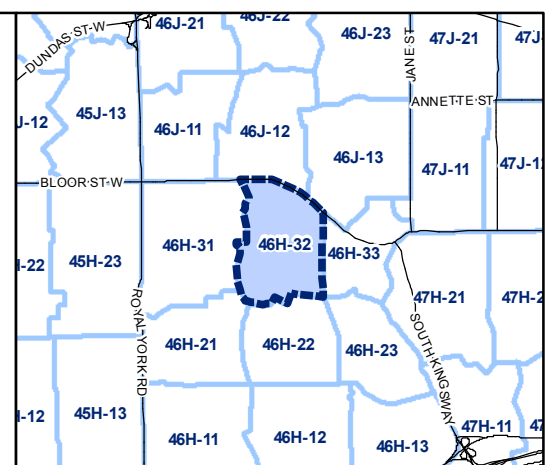
1:4,000

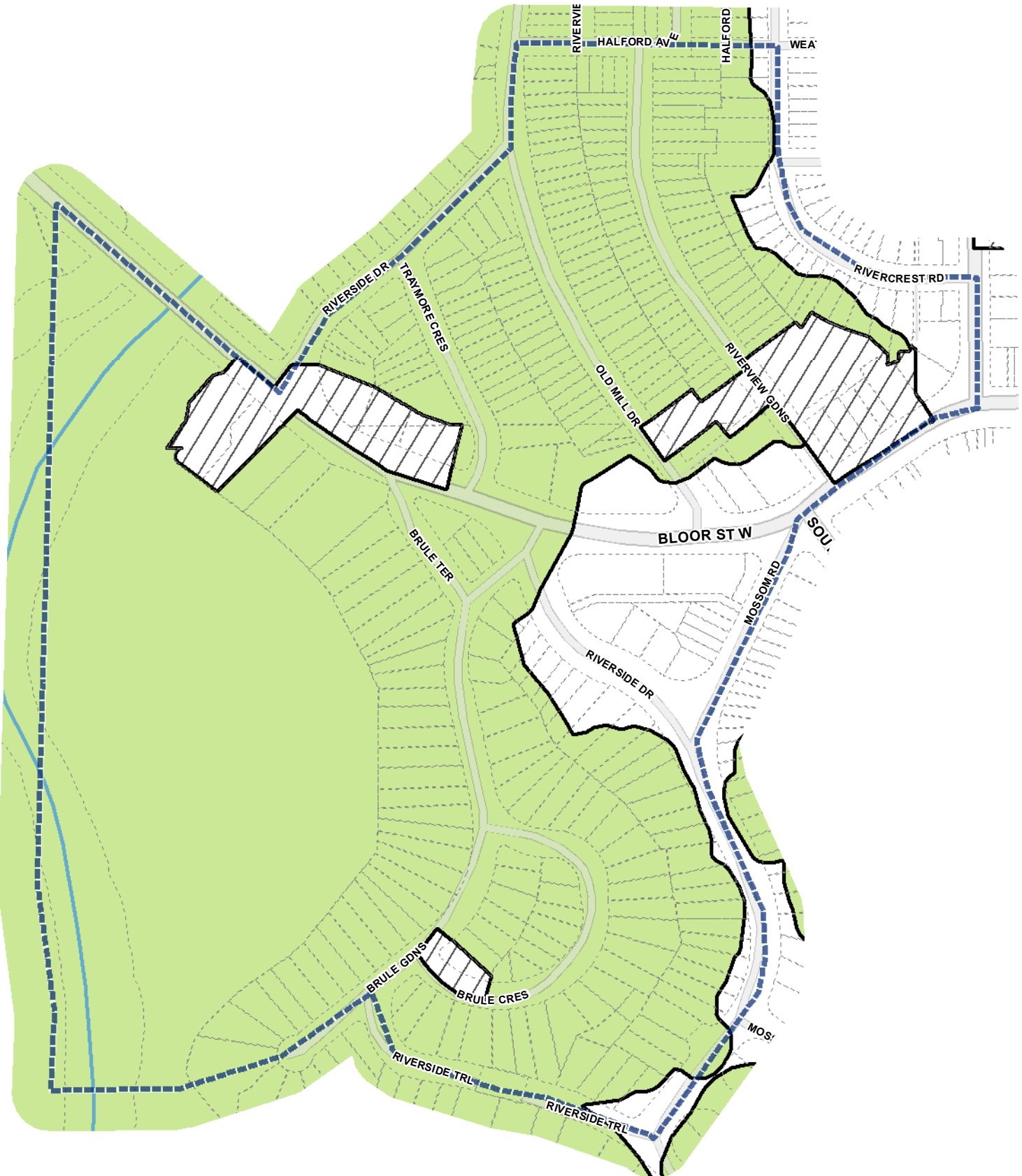




Conservation Overlay Map

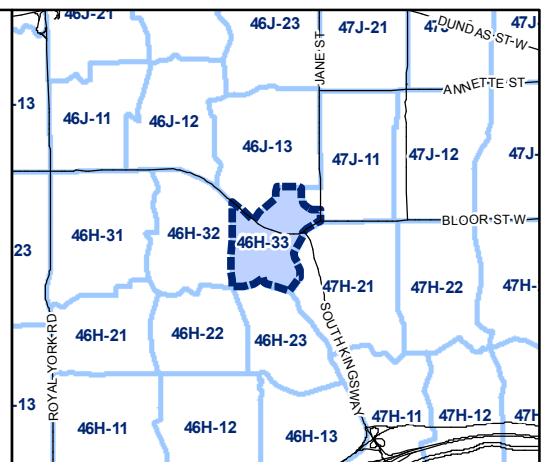
- | | |
|-----------------------------|--------------------|
| Conservation Overlay | Map Sheet Boundary |
| Area 1 | Properties |
| Area 2 | Railway |
| Not Part of this Bylaw | Hydro Line |

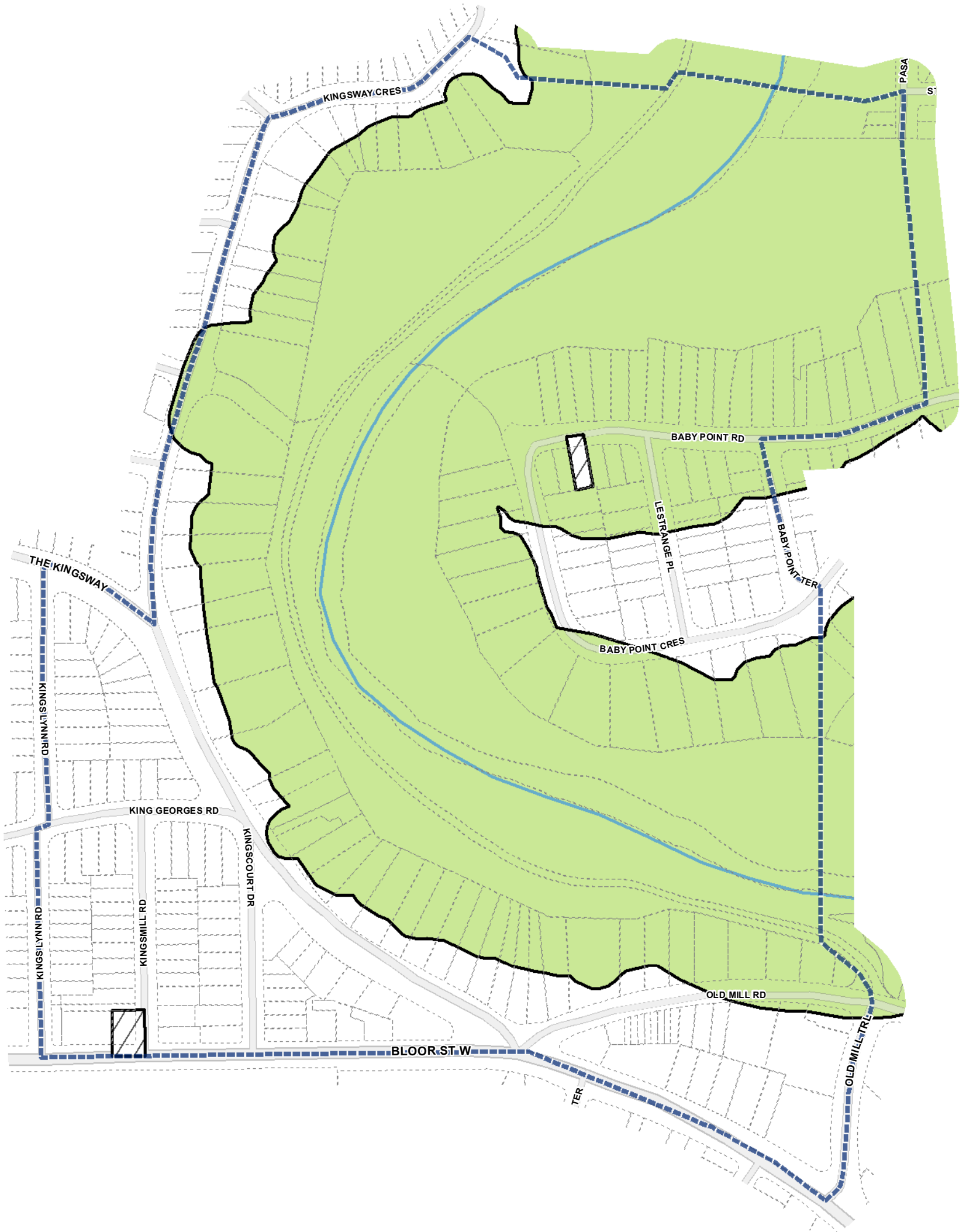




Conservation Overlay Map

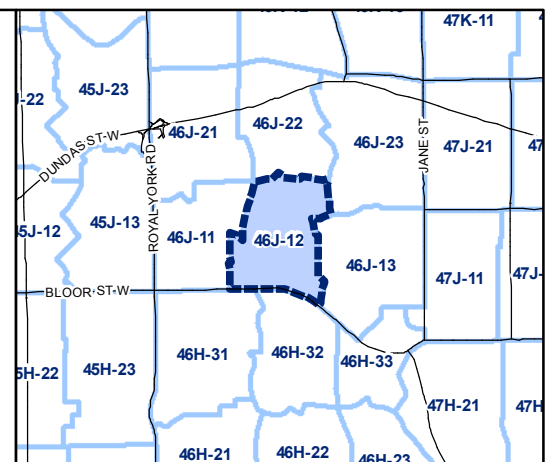
- | | |
|-----------------------------|--------------------|
| Conservation Overlay | Map Sheet Boundary |
| Area 1 | Properties |
| Area 2 | Railway |
| Not Part of this Bylaw | Hydro Line |

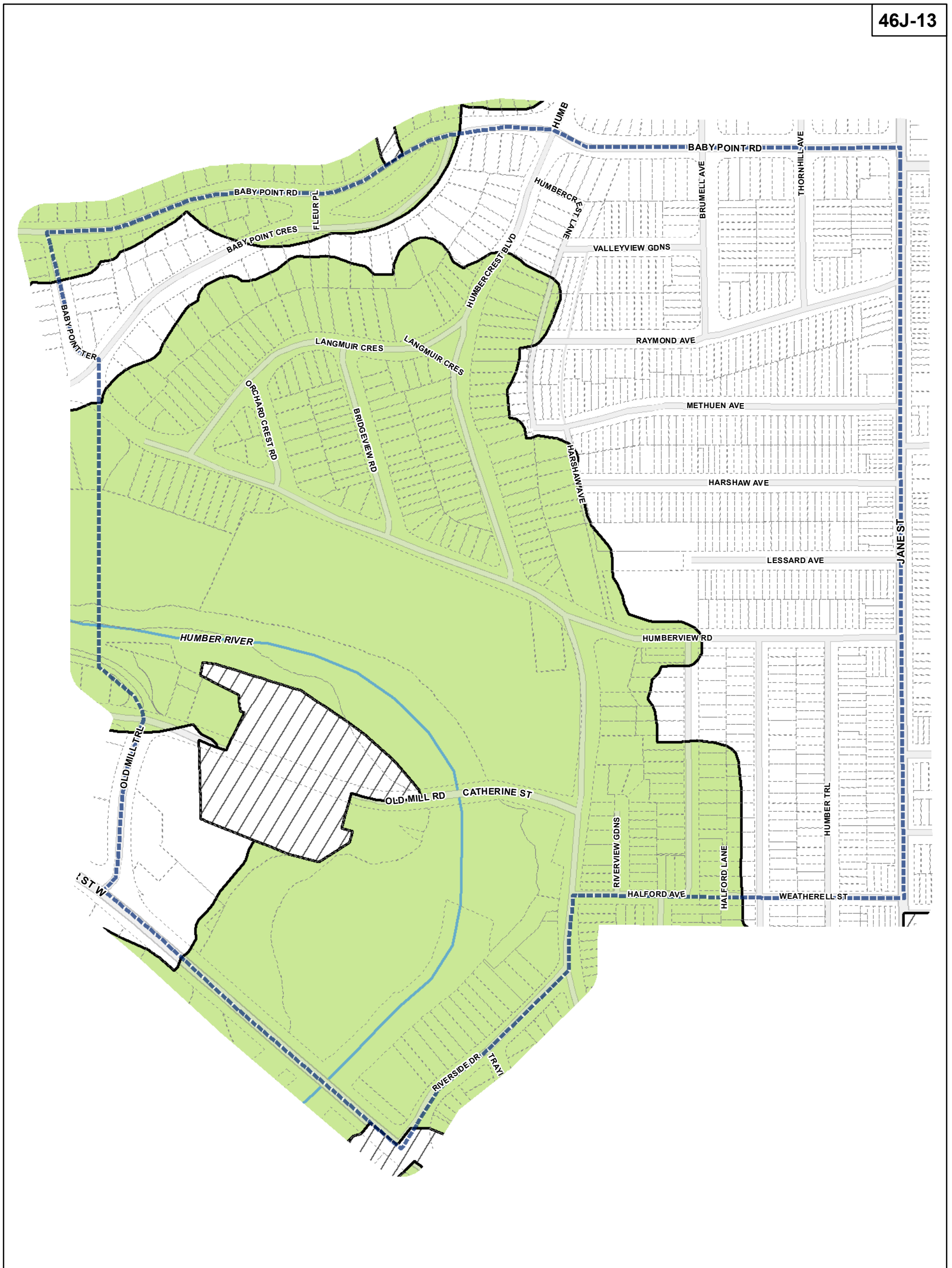




Conservation Overlay Map

- Conservation Overlay**
 - Area 1
 - Area 2
 - Not Part of this Bylaw
- Map Sheet Boundary**
- Properties
- Railway
- Hydro Line

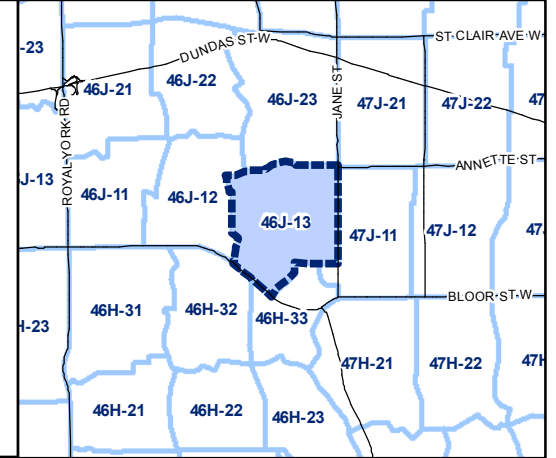
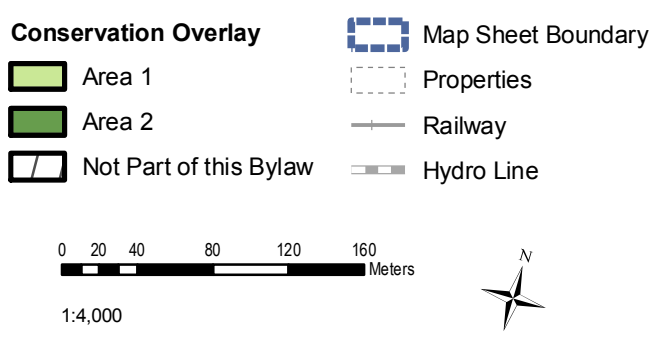




Toronto City Planning
 Zoning Bylaw Map Book Series

Conservation Overlay Map

July 29, 2010
 Maps must be read together with Zoning Bylaw text

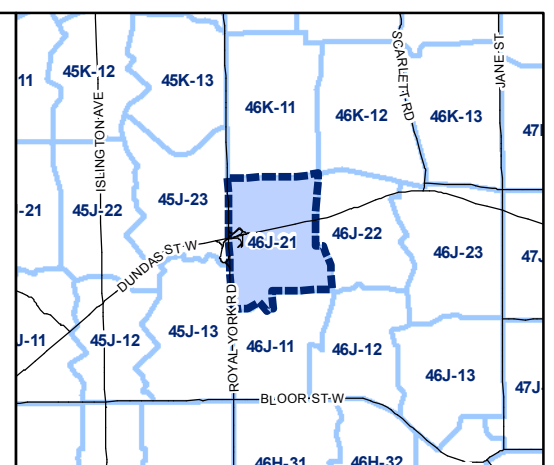


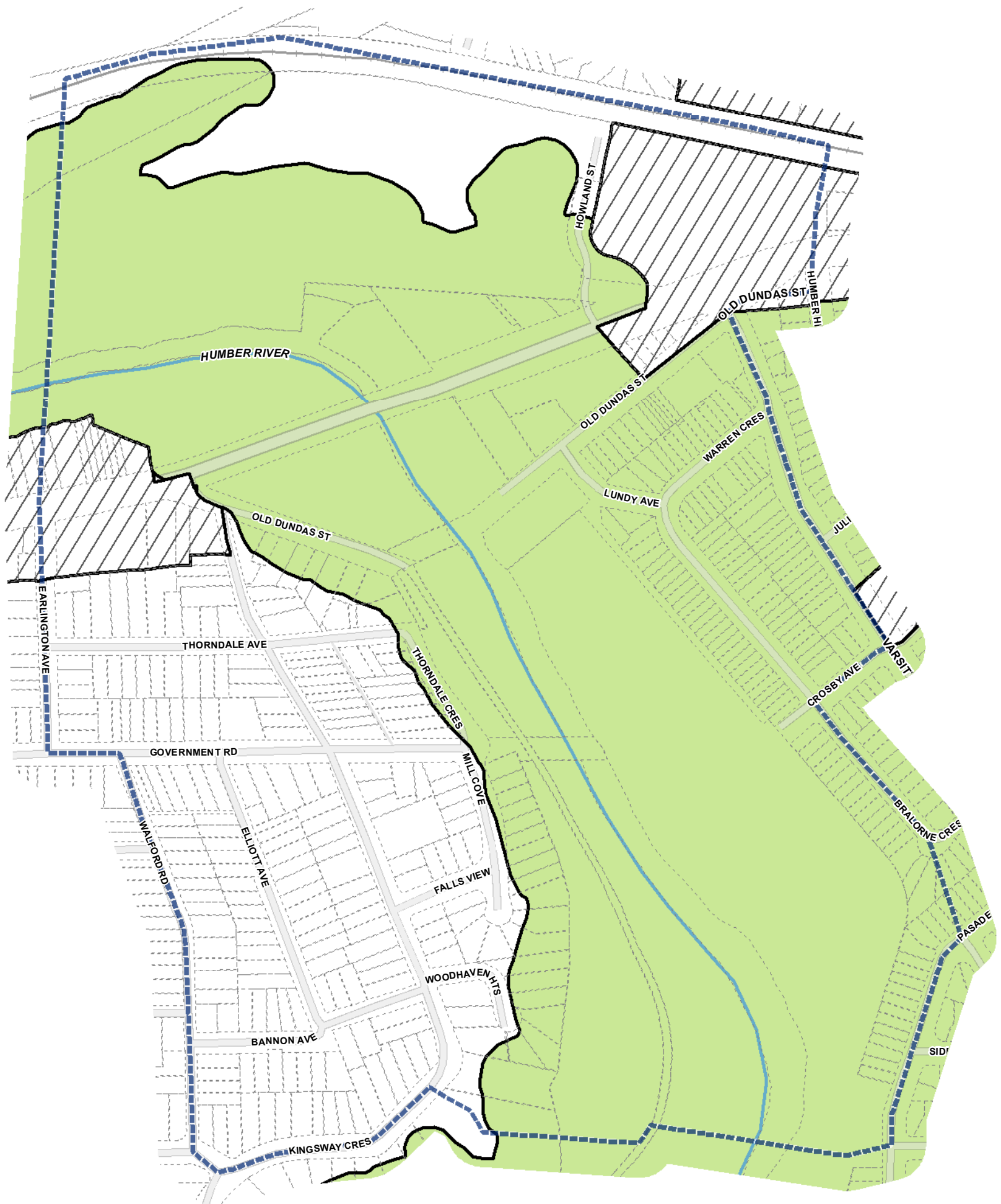


Conservation Overlay Map

July 29, 2010
Maps must be read together with Zoning Bylaw text

- | | |
|-----------------------------|--------------------|
| Conservation Overlay | Map Sheet Boundary |
| Area 1 | Properties |
| Area 2 | Railway |
| Not Part of this Bylaw | Hydro Line |



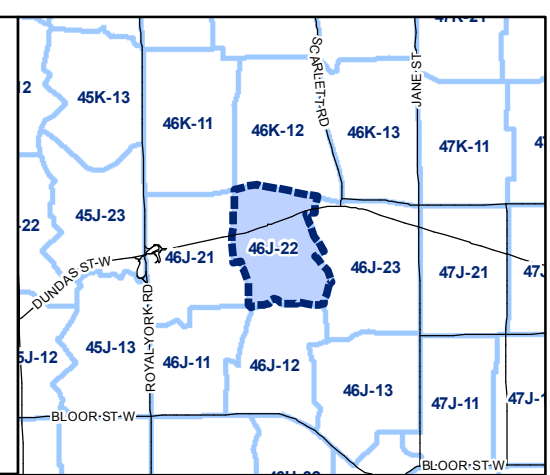
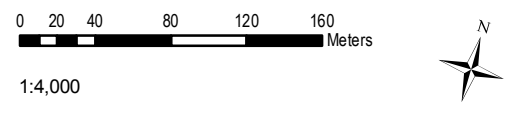


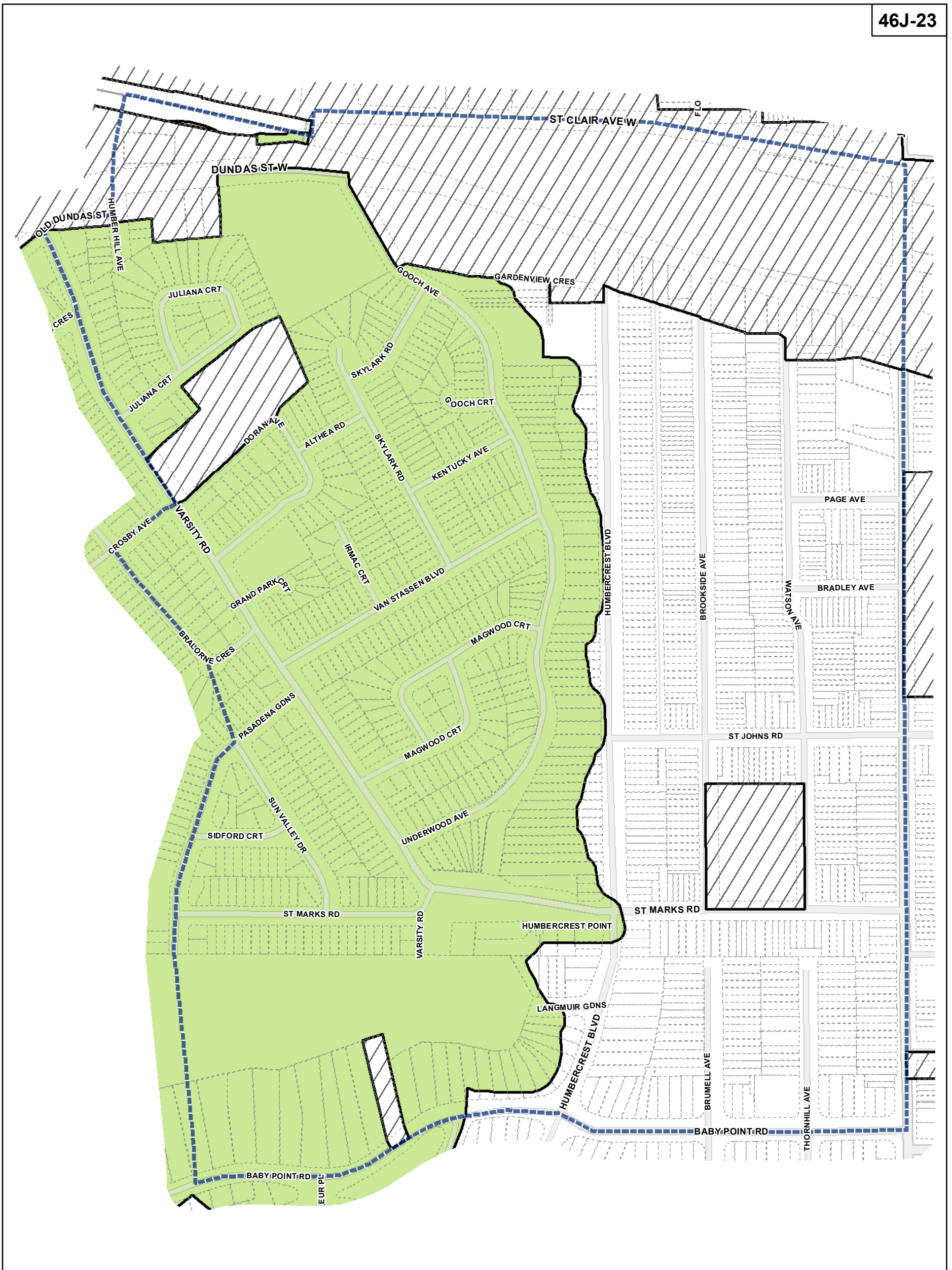
Toronto City Planning
 Zoning Bylaw Map Book Series

Conservation Overlay Map

July 29, 2010
 Maps must be read together with Zoning Bylaw text

- Conservation Overlay**
- Area 1
 - Area 2
 - Not Part of this Bylaw
- Map Sheet Boundary**
- Map Sheet Boundary
 - Properties
 - Railway
 - Hydro Line





Conservation Overlay Map

July 29, 2010

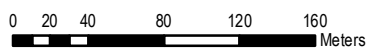
Maps must be read together with Zoning Bylaw text

Conservation Overlay

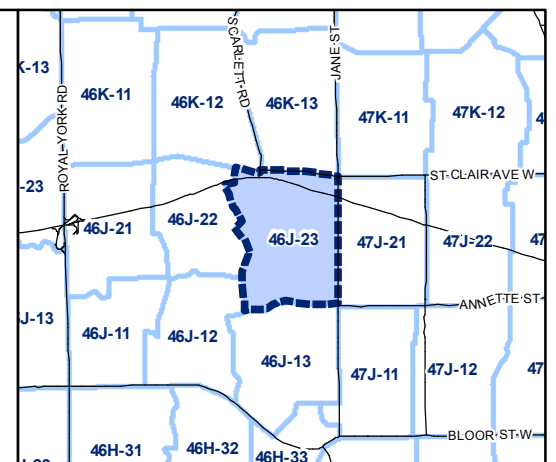
- Area 1
- Area 2
- Not Part of this Bylaw

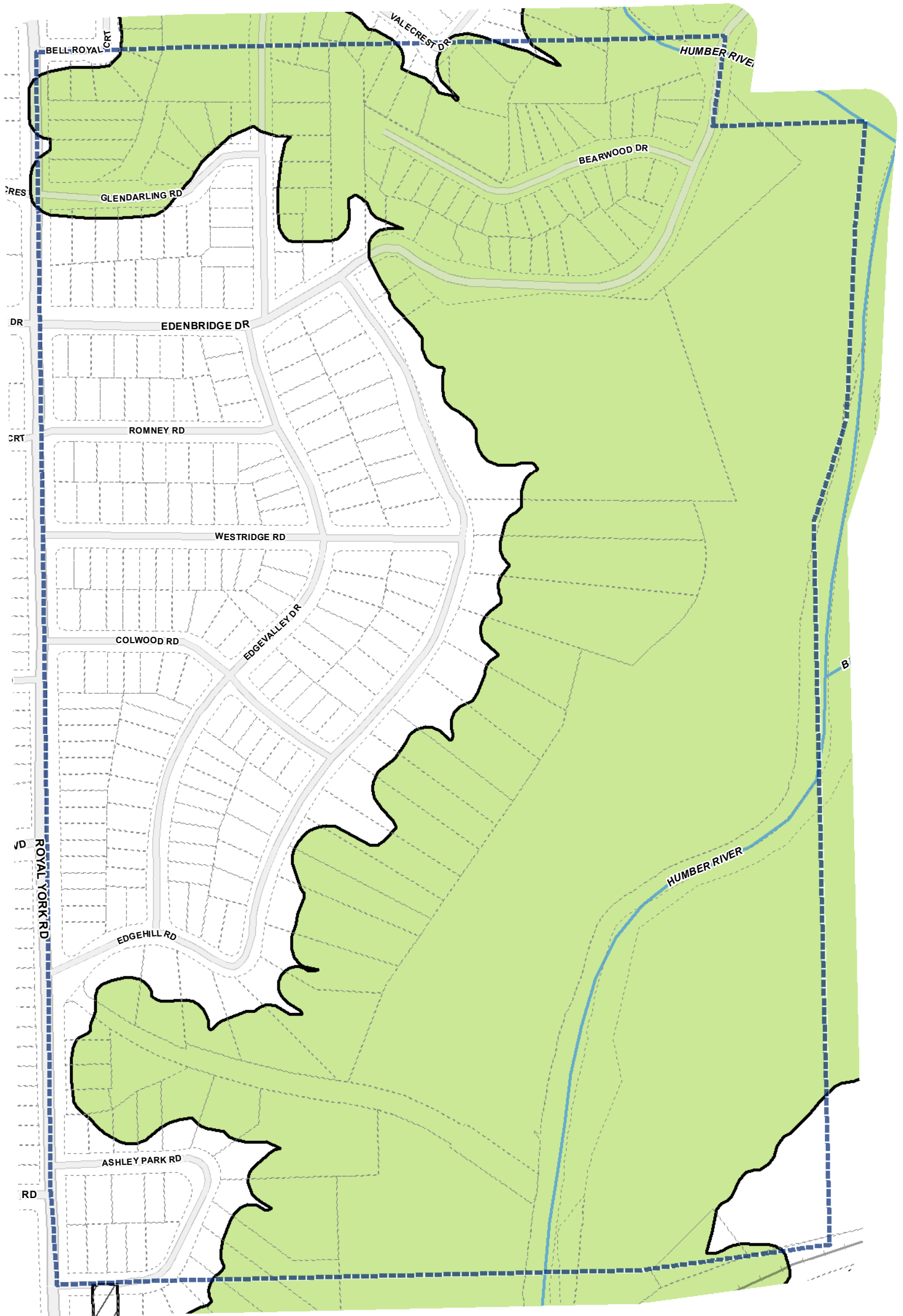
Map Sheet Boundary

- Properties
- Railway
- Hydro Line



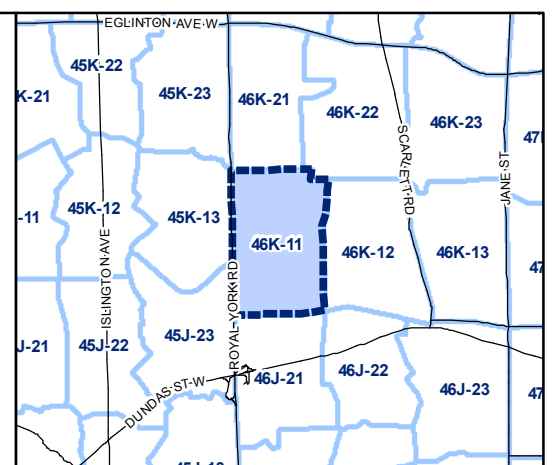
1:4,000

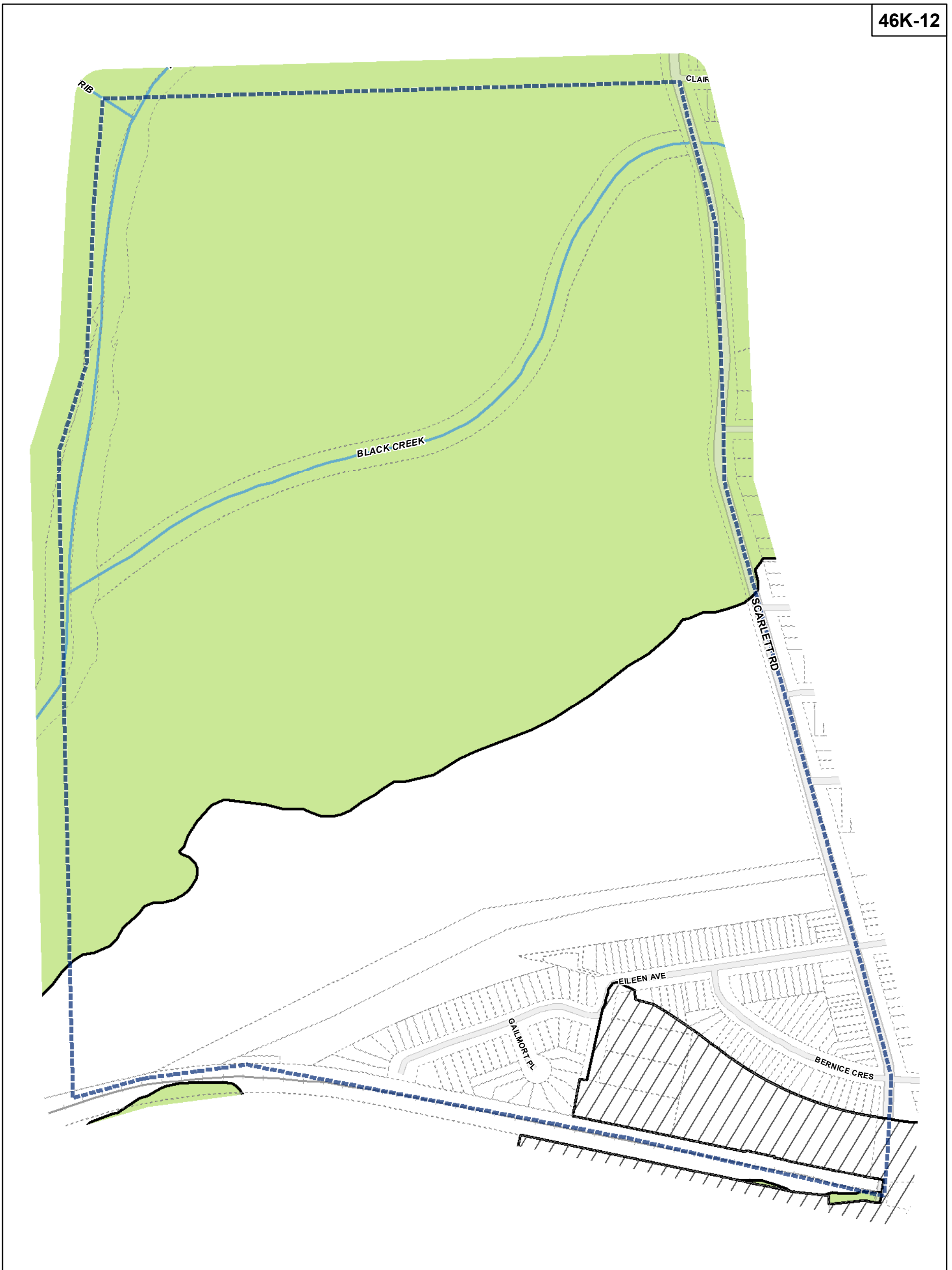




Conservation Overlay Map

- | | |
|-----------------------------|--------------------|
| Conservation Overlay | Map Sheet Boundary |
| Area 1 | Properties |
| Area 2 | Railway |
| Not Part of this Bylaw | Hydro Line |

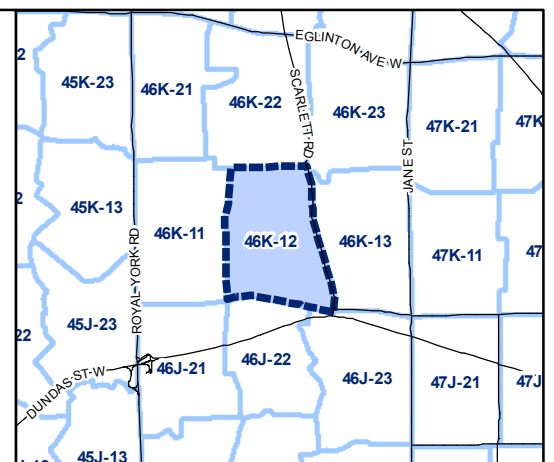


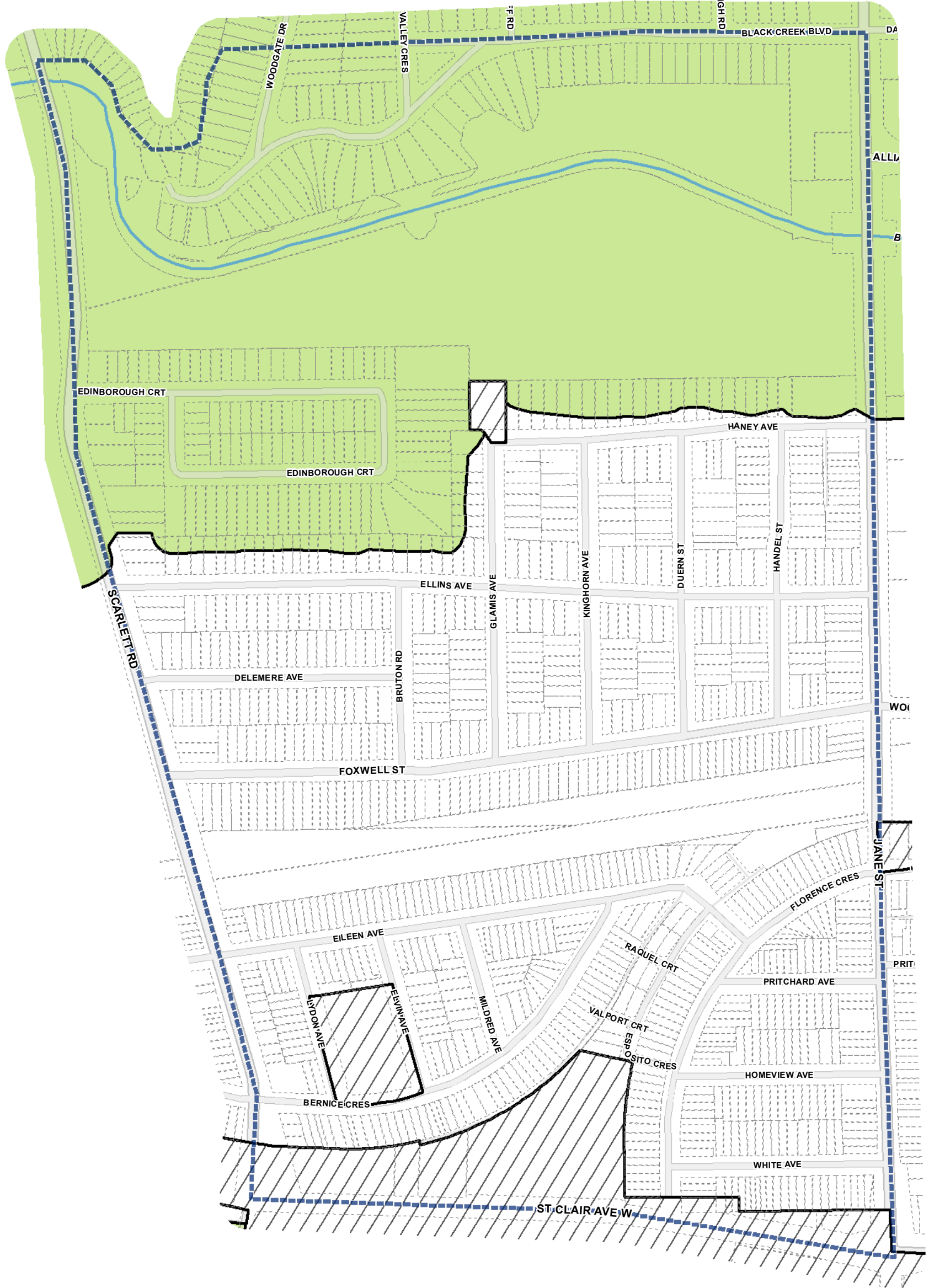


Conservation Overlay Map

July 29, 2010
Maps must be read together with Zoning Bylaw text

- | | |
|-----------------------------|--------------------|
| Conservation Overlay | Map Sheet Boundary |
| Area 1 | Properties |
| Area 2 | Railway |
| Not Part of this Bylaw | Hydro Line |

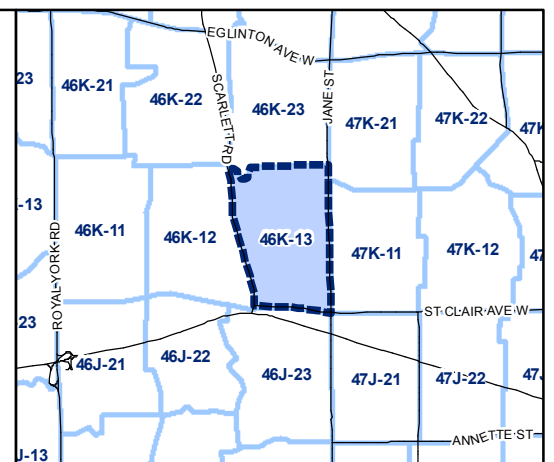


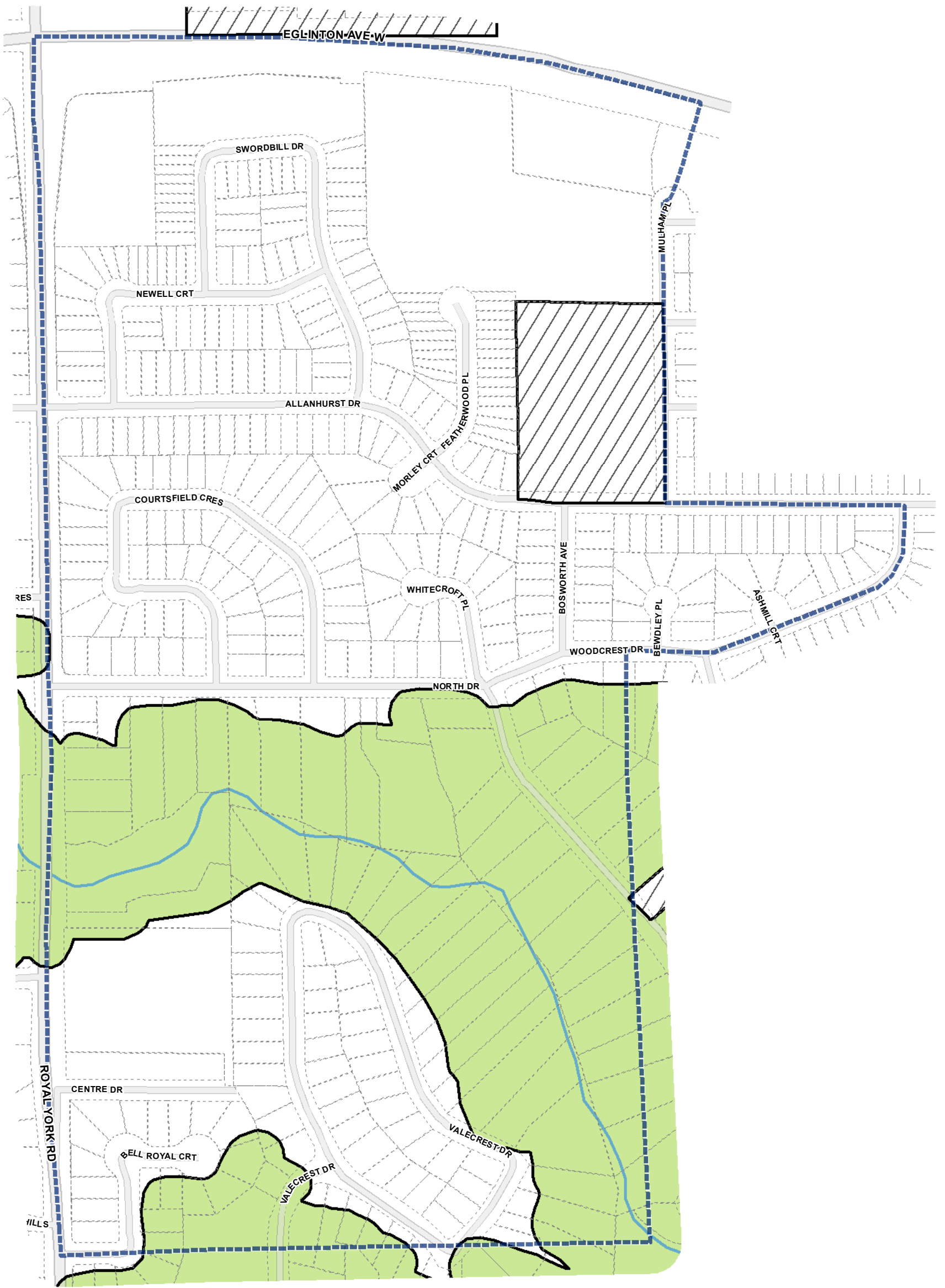


Conservation Overlay Map

July 29, 2010
Maps must be read together with Zoning Bylaw text

- | | |
|-----------------------------|--------------------|
| Conservation Overlay | Map Sheet Boundary |
| Area 1 | Properties |
| Area 2 | Railway |
| Not Part of this Bylaw | Hydro Line |





Toronto City Planning
Zoning Bylaw Map Book Series

Conservation Overlay Map

July 29, 2010
Maps must be read together with Zoning Bylaw text

Conservation Overlay

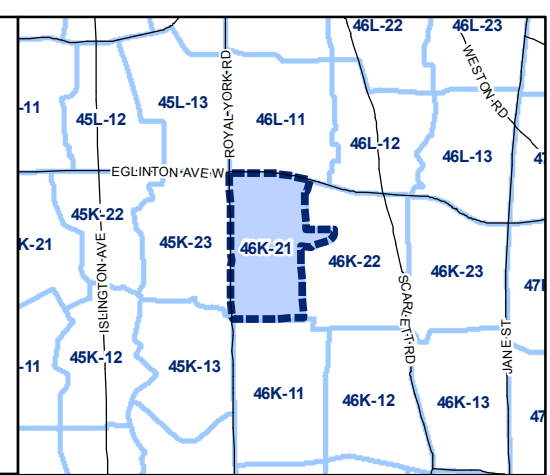
- Area 1
- Area 2
- Not Part of this Bylaw

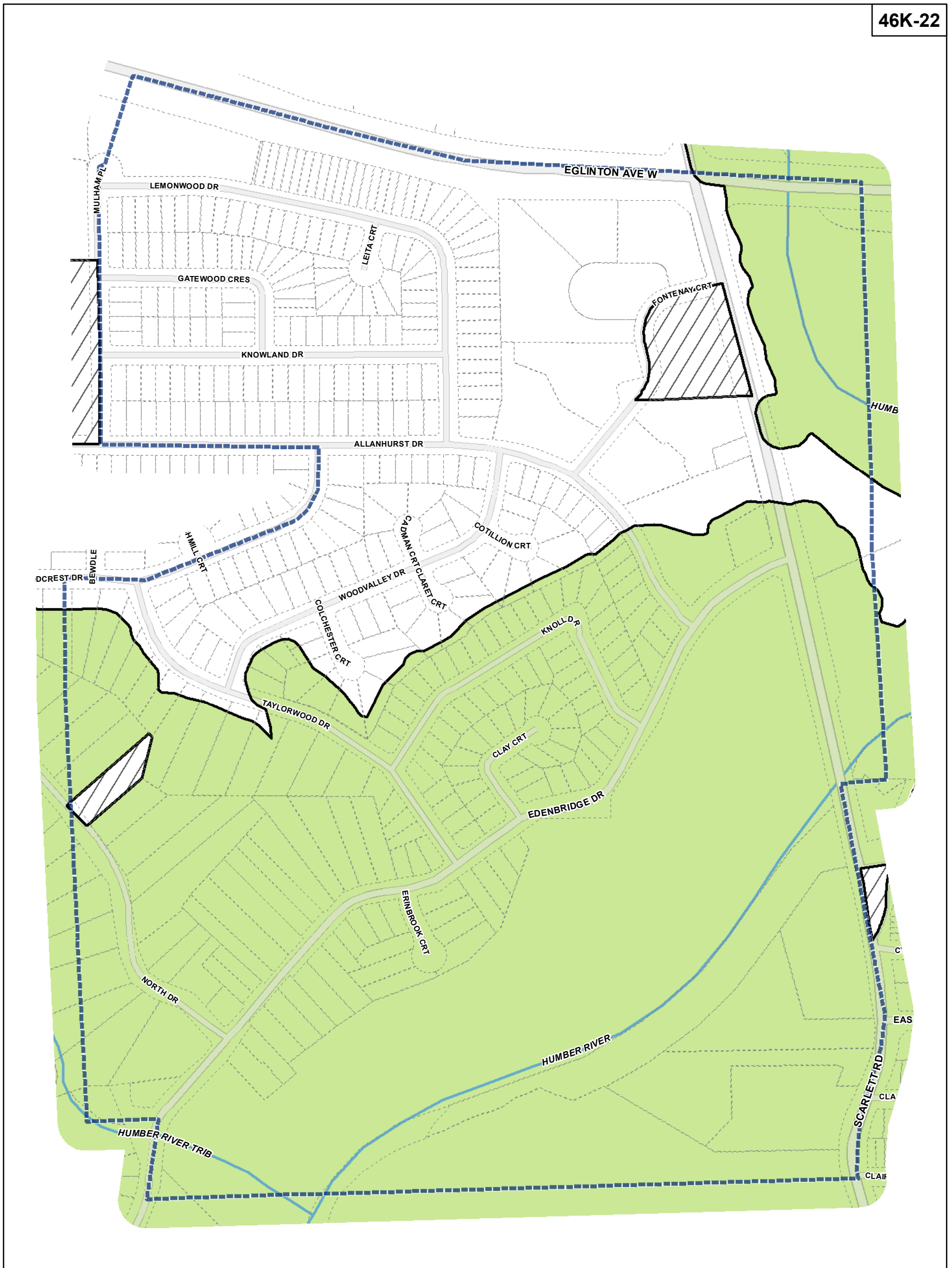
Map Sheet Boundary

- Properties
- Railway
- Hydro Line

0 20 40 80 120 160 Meters

1:4,000





Toronto City Planning
Zoning Bylaw Map Book Series

Conservation Overlay Map

July 29, 2010
Maps must be read together with Zoning Bylaw text

Conservation Overlay

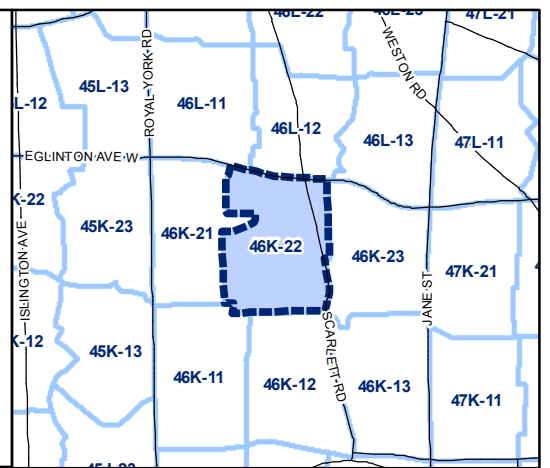
- Area 1
- Area 2
- Not Part of this Bylaw

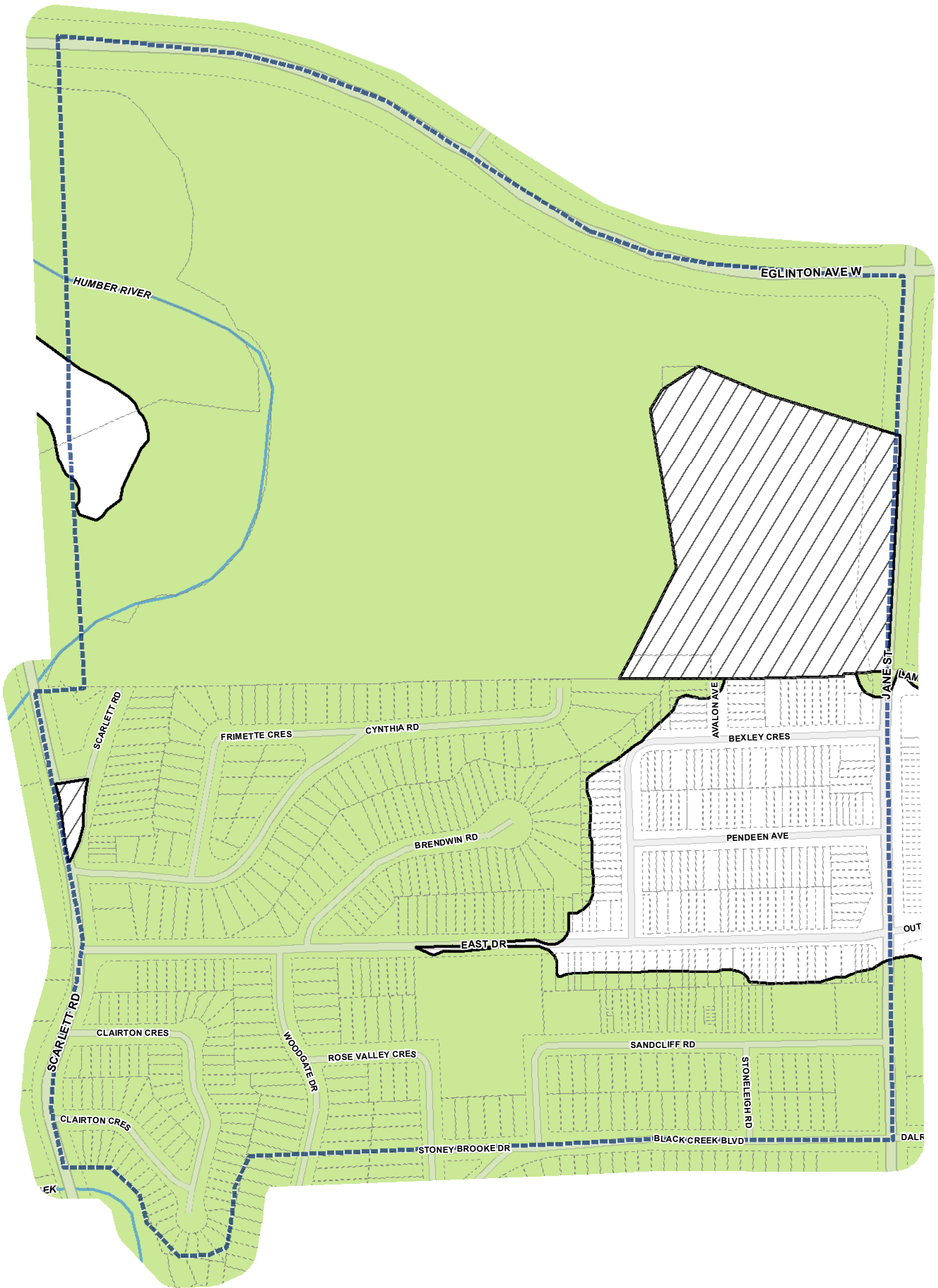
Map Sheet Boundary

- Properties
- Railway
- Hydro Line

0 20 40 80 120 160 Meters

1:4,000



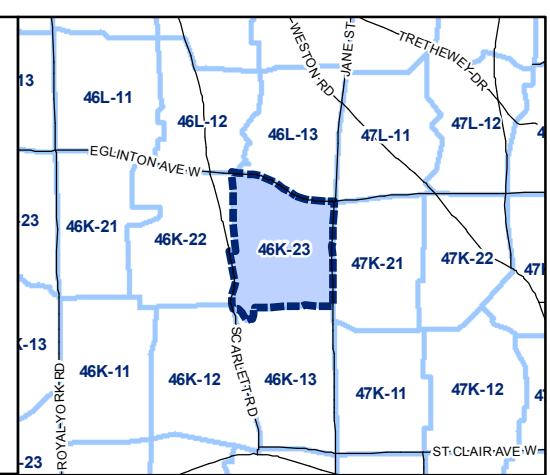
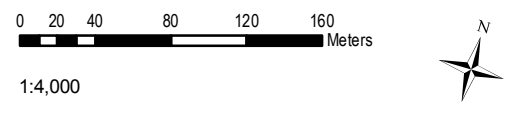


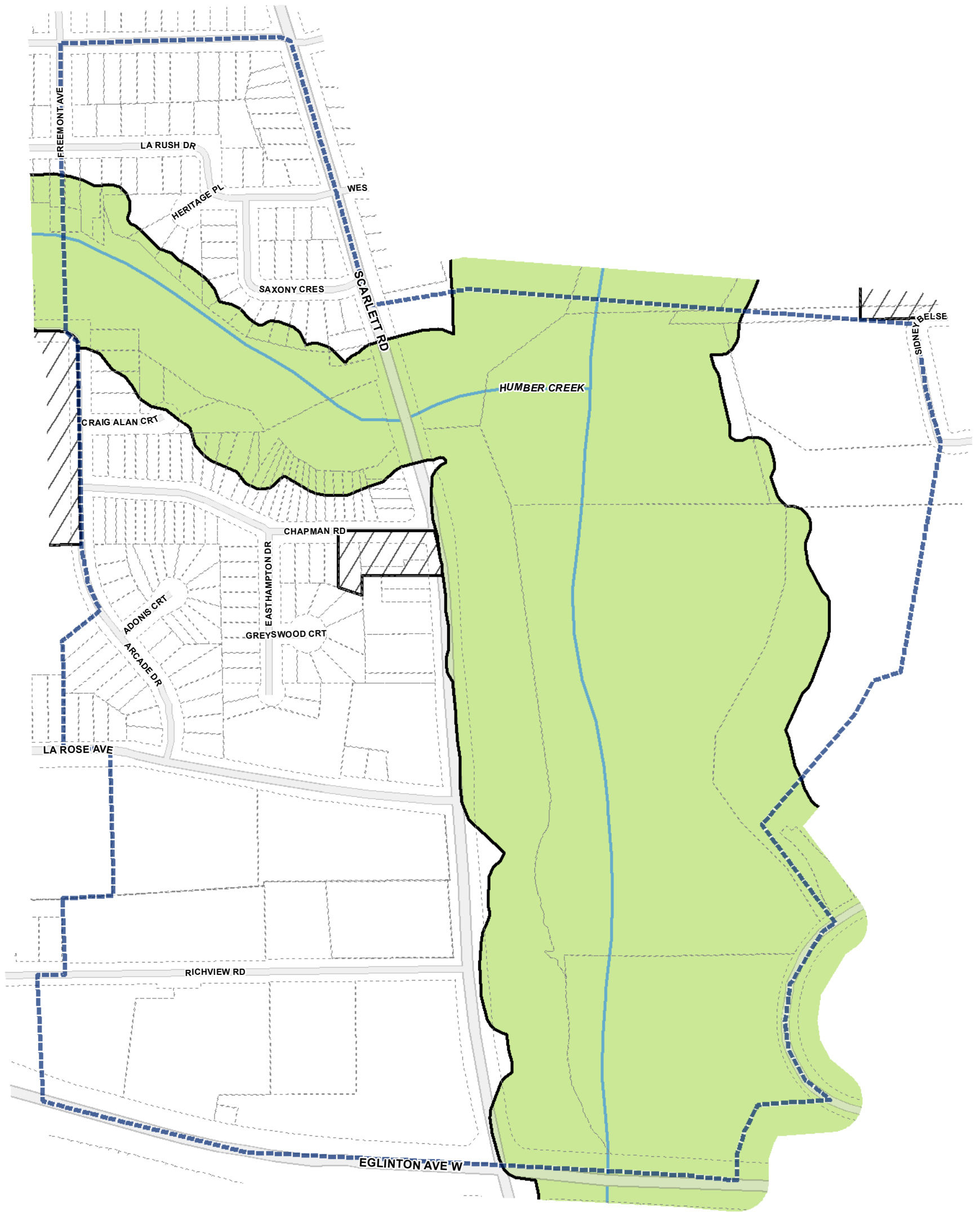
Toronto City Planning
 Zoning Bylaw Map Book Series

Conservation Overlay Map

July 29, 2010
 Maps must be read together with Zoning Bylaw text

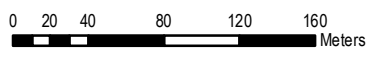
- Conservation Overlay**
- Area 1
 - Area 2
 - Not Part of this Bylaw
- Map Sheet Boundary**
- Properties
 - Railway
 - Hydro Line



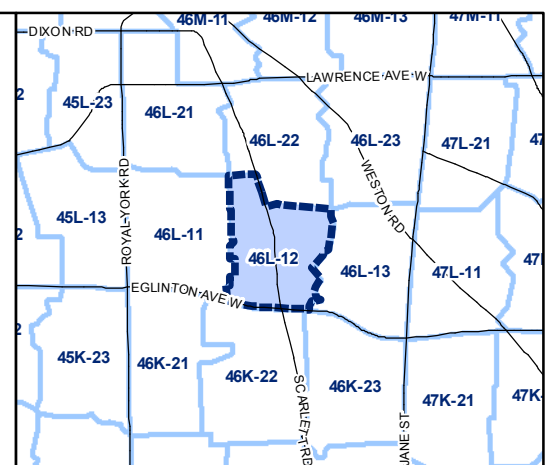


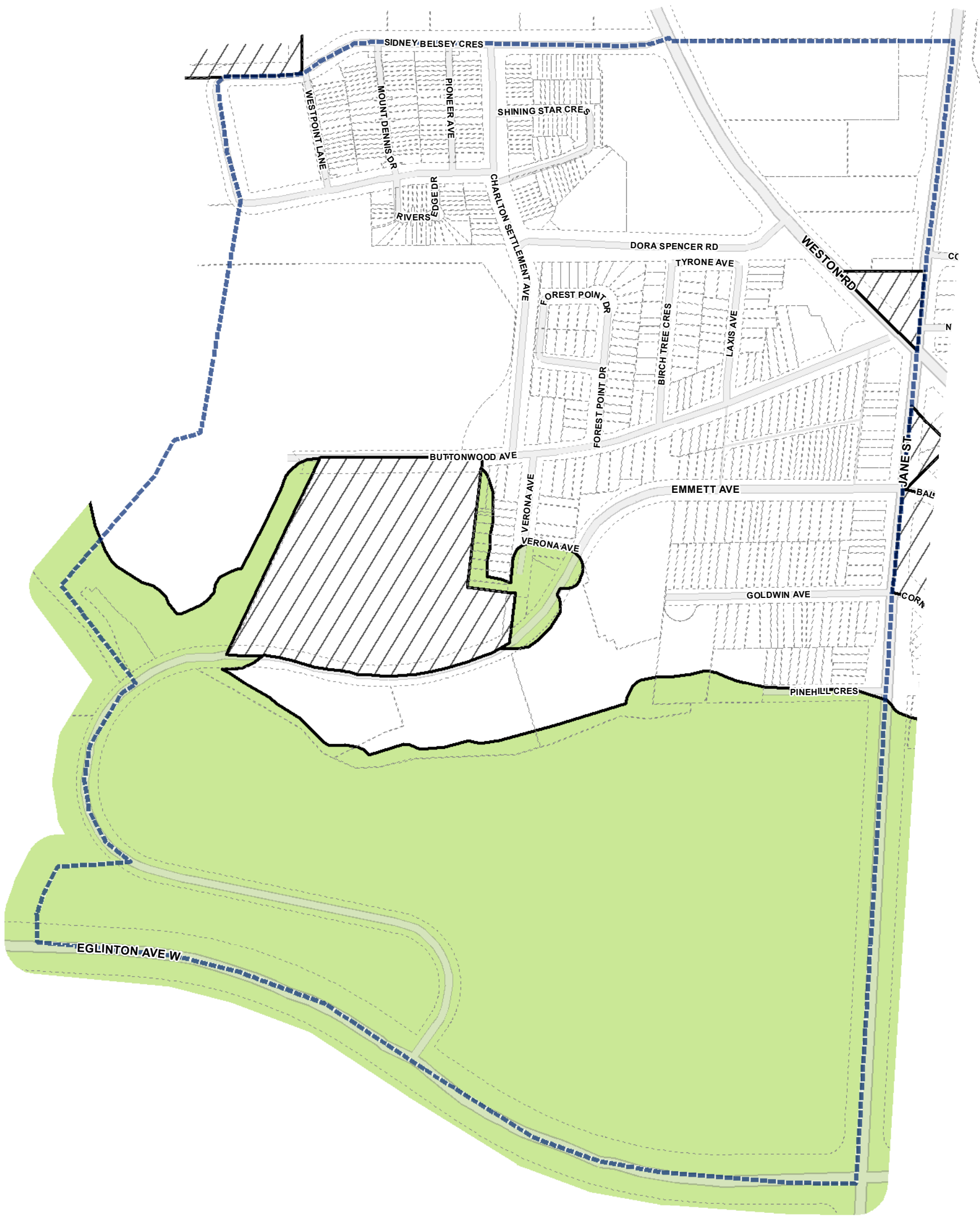
Conservation Overlay Map

- | | |
|-----------------------------|--------------------|
| Conservation Overlay | Map Sheet Boundary |
| Area 1 | Properties |
| Area 2 | Railway |
| Not Part of this Bylaw | Hydro Line |



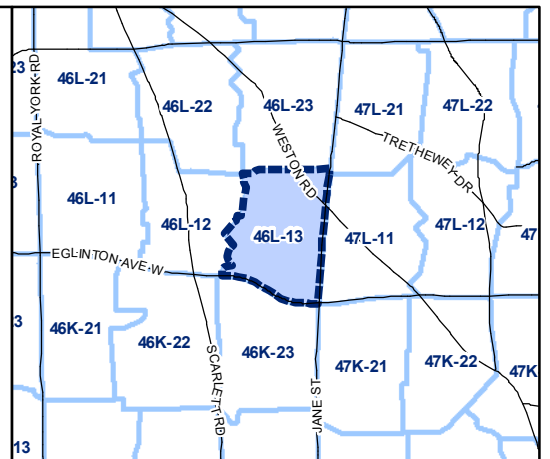
1:4,000

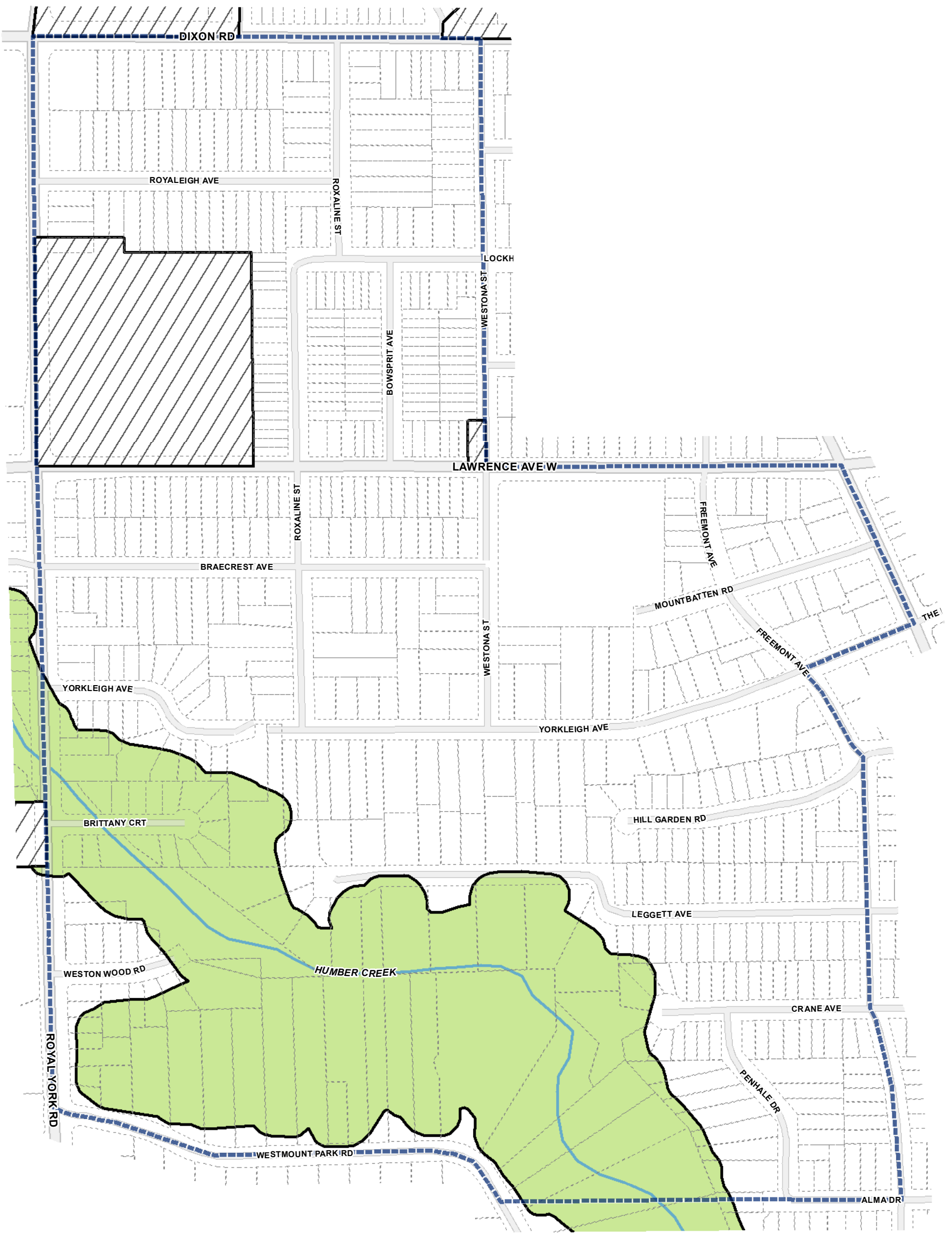




Conservation Overlay Map

- | | |
|-----------------------------|--------------------|
| Conservation Overlay | Map Sheet Boundary |
| Area 1 | Properties |
| Area 2 | Railway |
| Not Part of this Bylaw | Hydro Line |





Toronto City Planning
Zoning Bylaw Map Book Series

Conservation Overlay Map

July 29, 2010
Maps must be read together with Zoning Bylaw text

Conservation Overlay

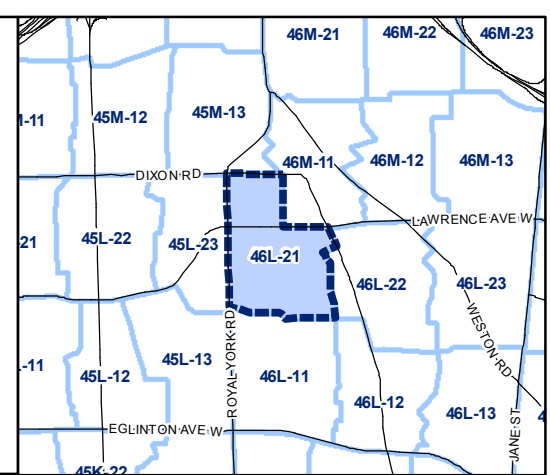
- Area 1
- Area 2
- Not Part of this Bylaw

Map Sheet Boundary

- Properties
- Railway
- Hydro Line

0 20 40 80 120 160 Meters

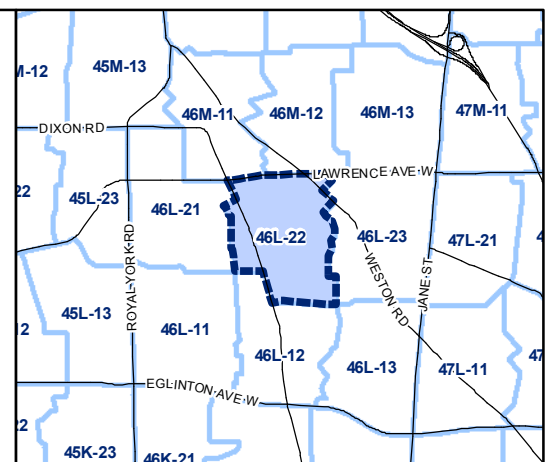
1:4,000

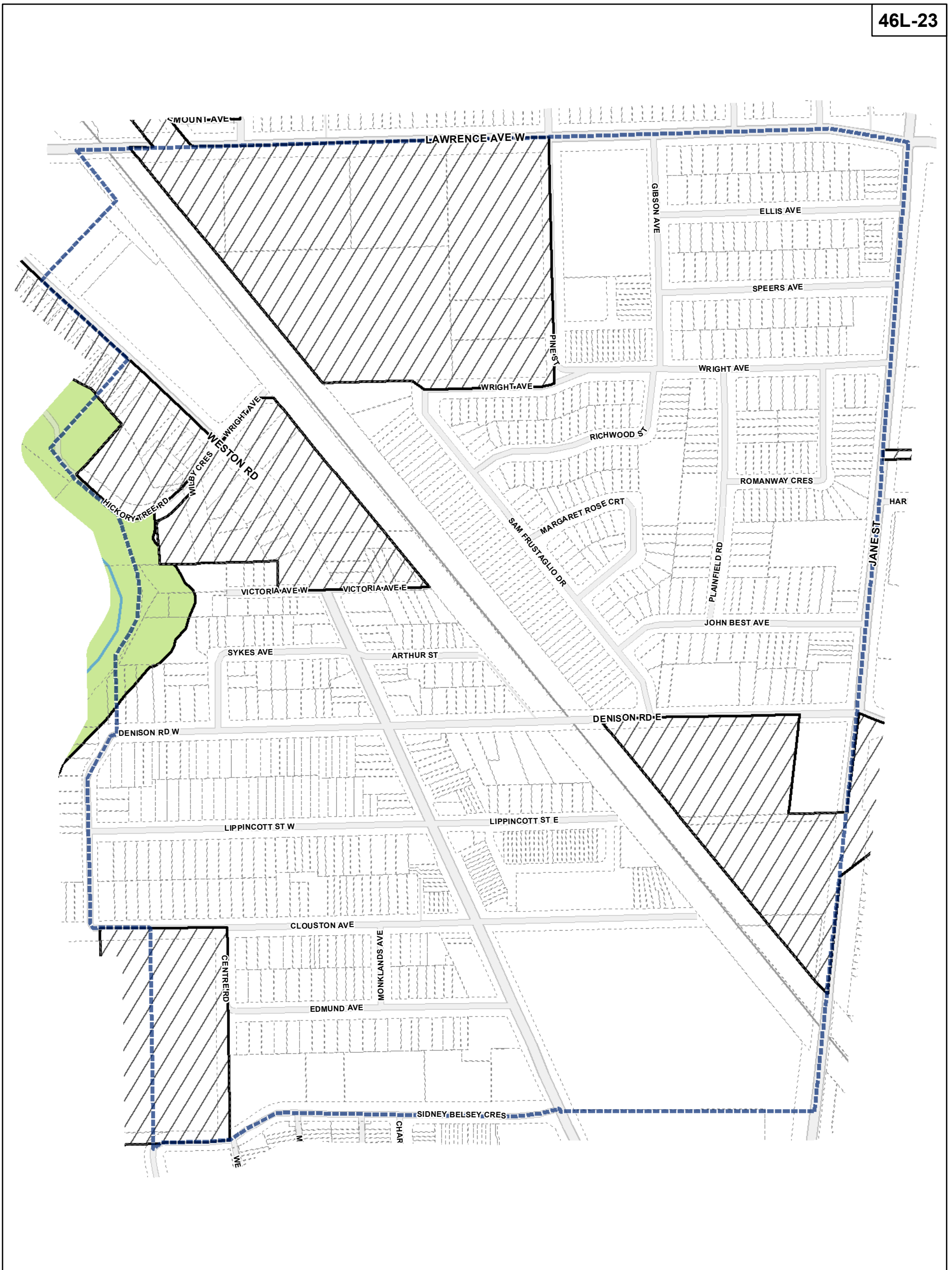




Conservation Overlay Map

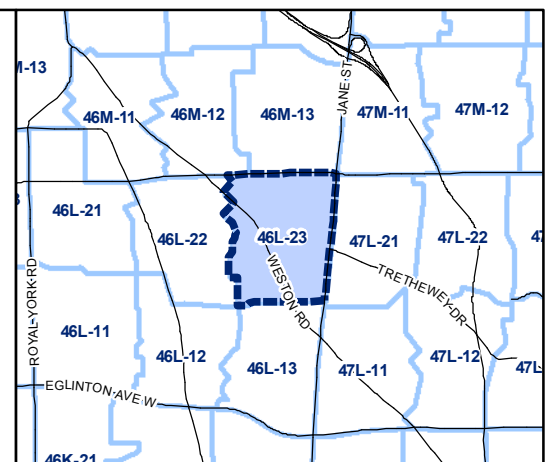
- | | |
|-----------------------------|--------------------|
| Conservation Overlay | Map Sheet Boundary |
| Area 1 | Properties |
| Area 2 | Railway |
| Not Part of this Bylaw | Hydro Line |

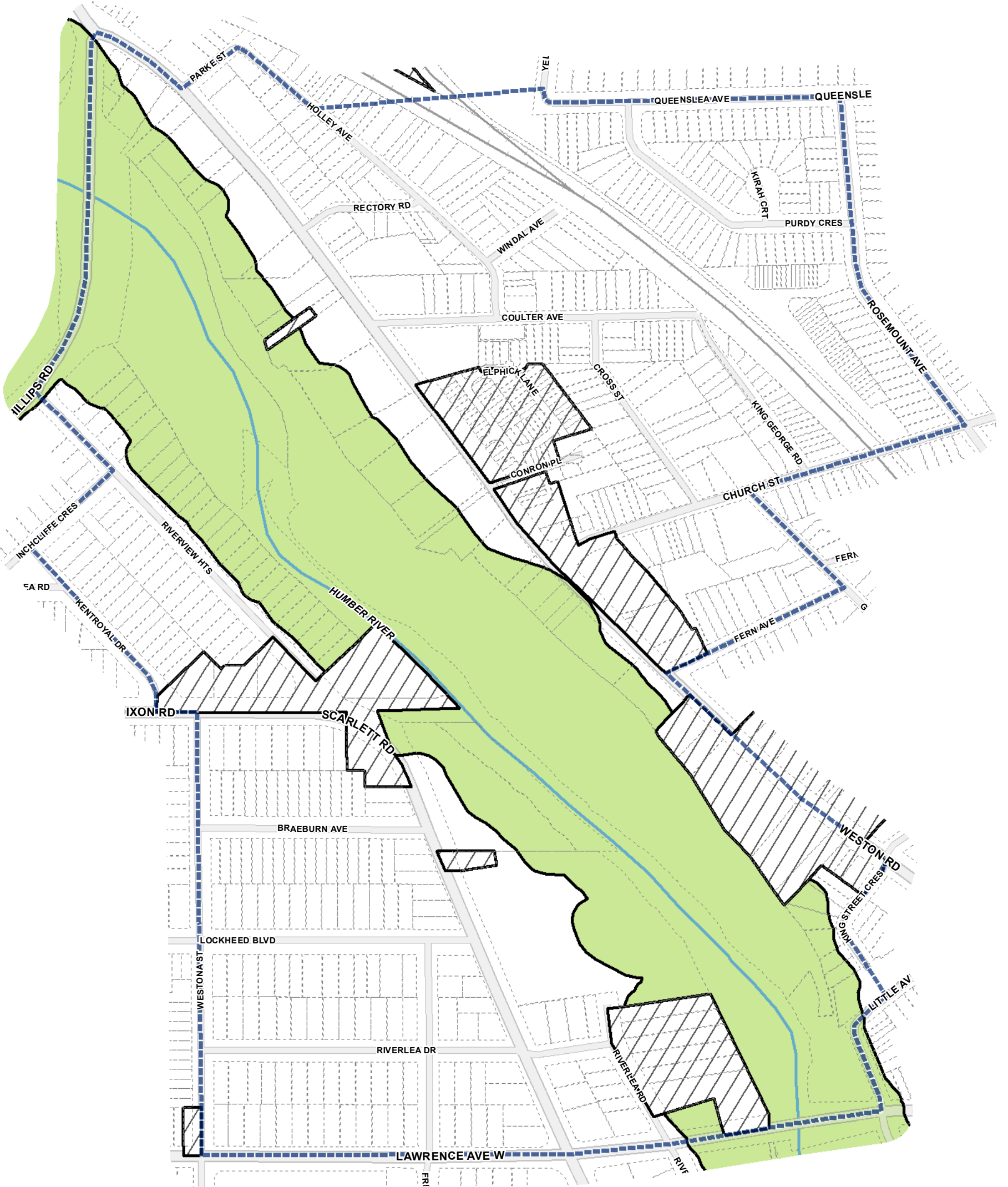




Conservation Overlay Map

- | | |
|-----------------------------|--------------------|
| Conservation Overlay | Map Sheet Boundary |
| Area 1 | Properties |
| Area 2 | Railway |
| Not Part of this Bylaw | Hydro Line |

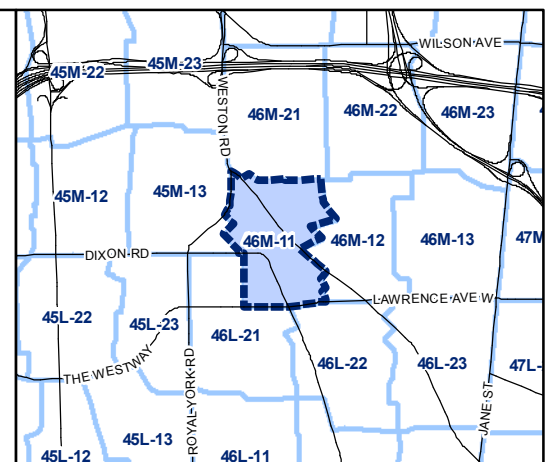


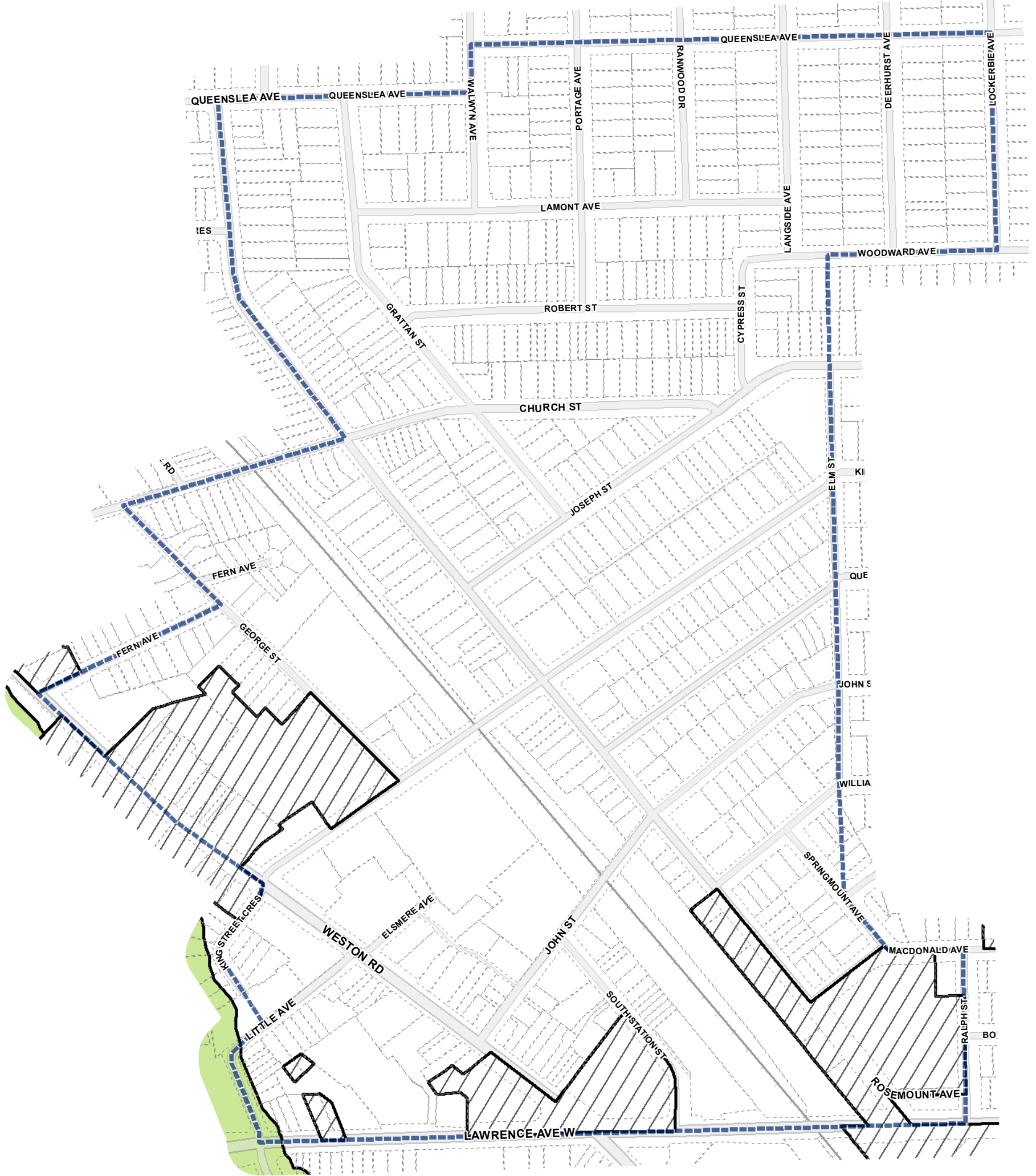


Conservation Overlay Map

July 29, 2010
Maps must be read together with Zoning Bylaw text

- | | |
|-----------------------------|--------------------|
| Conservation Overlay | Map Sheet Boundary |
| Area 1 | Properties |
| Area 2 | Railway |
| Not Part of this Bylaw | Hydro Line |

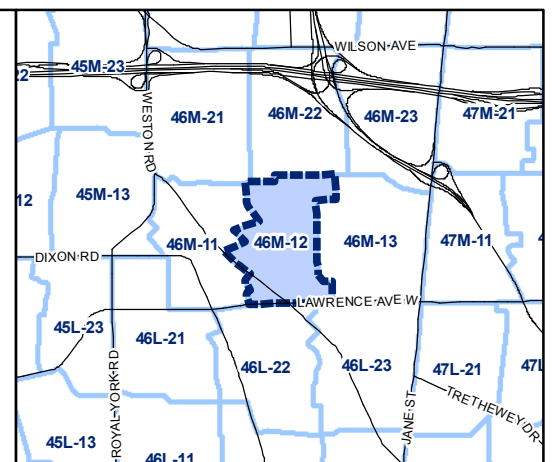


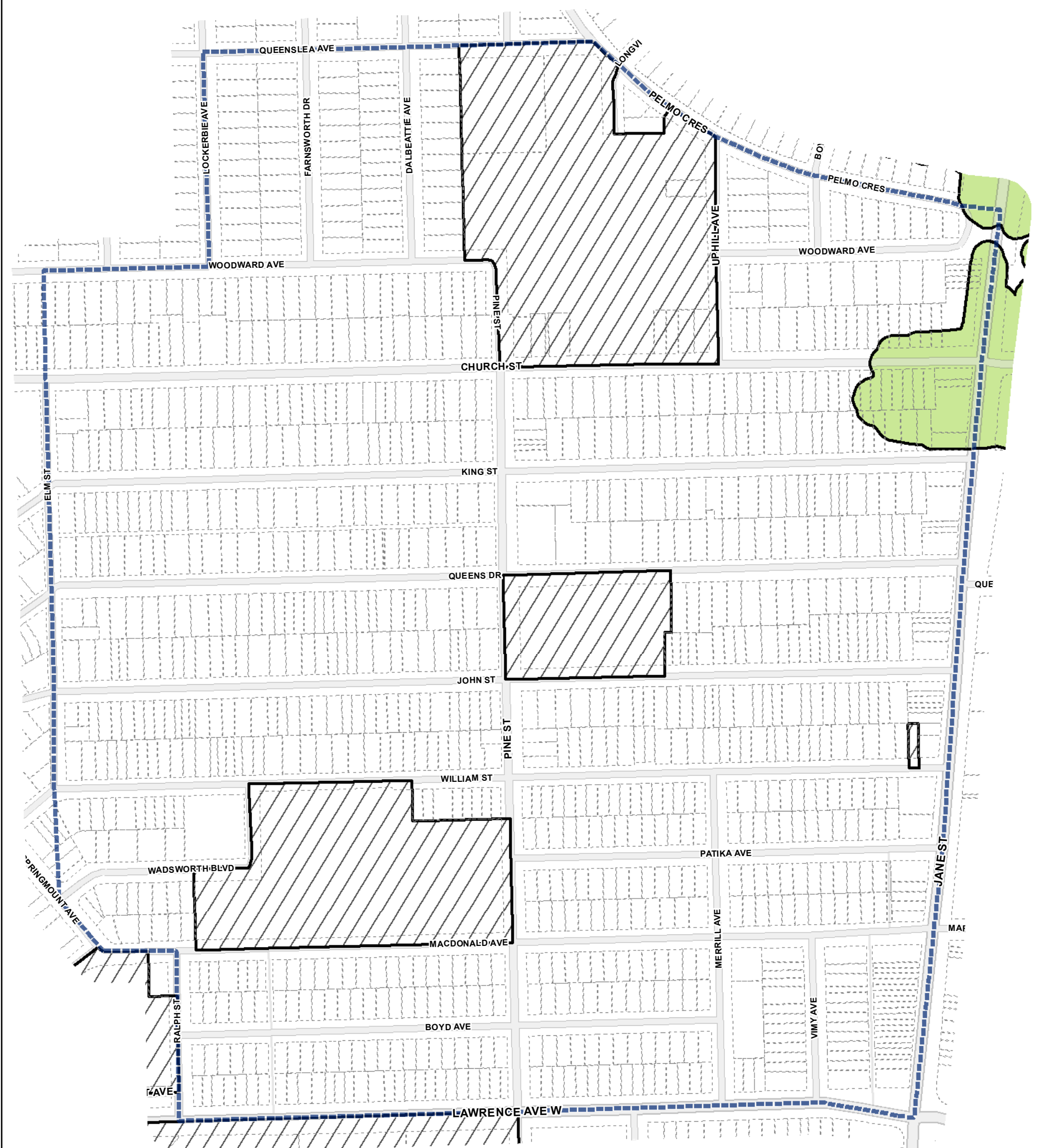


Conservation Overlay Map

July 29, 2010
Maps must be read together with Zoning Bylaw text

- | | |
|-----------------------------|--------------------|
| Conservation Overlay | Map Sheet Boundary |
| Area 1 | Properties |
| Area 2 | Railway |
| Not Part of this Bylaw | Hydro Line |





Toronto City Planning
Zoning Bylaw Map Book Series

Conservation Overlay Map

July 29, 2010
Maps must be read together with Zoning Bylaw text

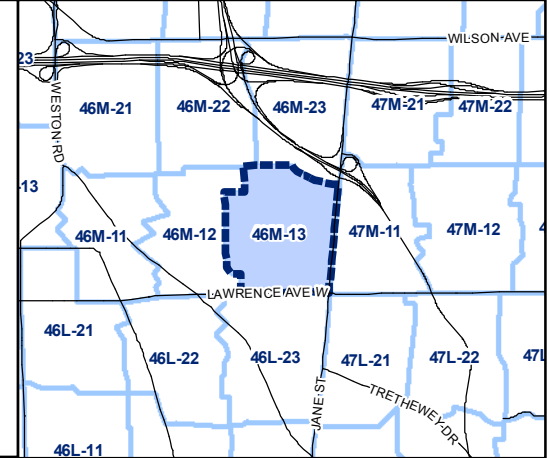
Conservation Overlay

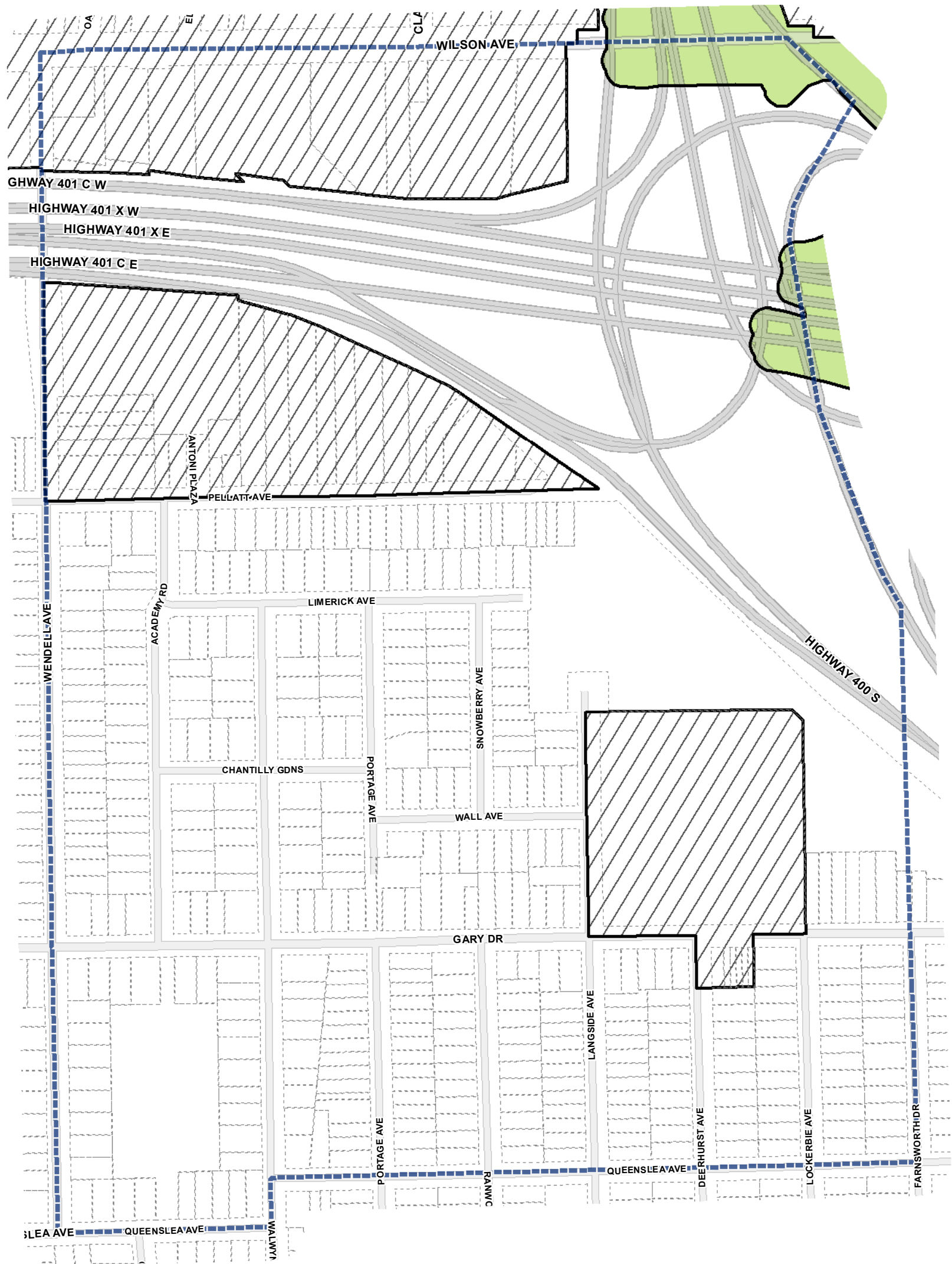
- Area 1
- Area 2
- Not Part of this Bylaw

Map Sheet Boundary

- Map Sheet Boundary
- Properties
- Railway
- Hydro Line

0 20 40 80 120 160 Meters
1:4,000





Conservation Overlay Map

- | | |
|-----------------------------|--------------------|
| Conservation Overlay | Map Sheet Boundary |
| Area 1 | Properties |
| Area 2 | Railway |
| Not Part of this Bylaw | Hydro Line |

