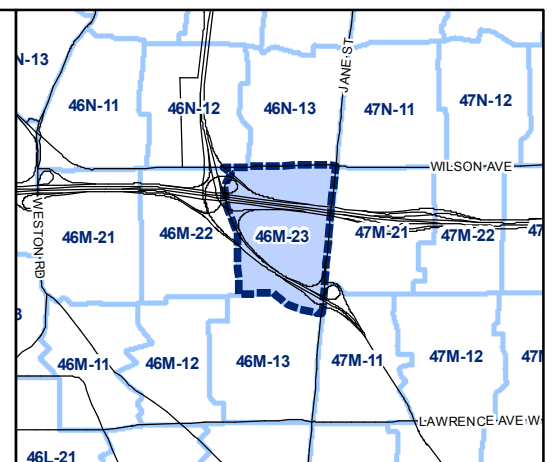
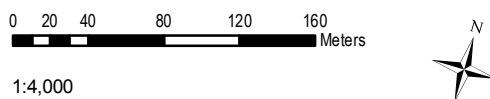


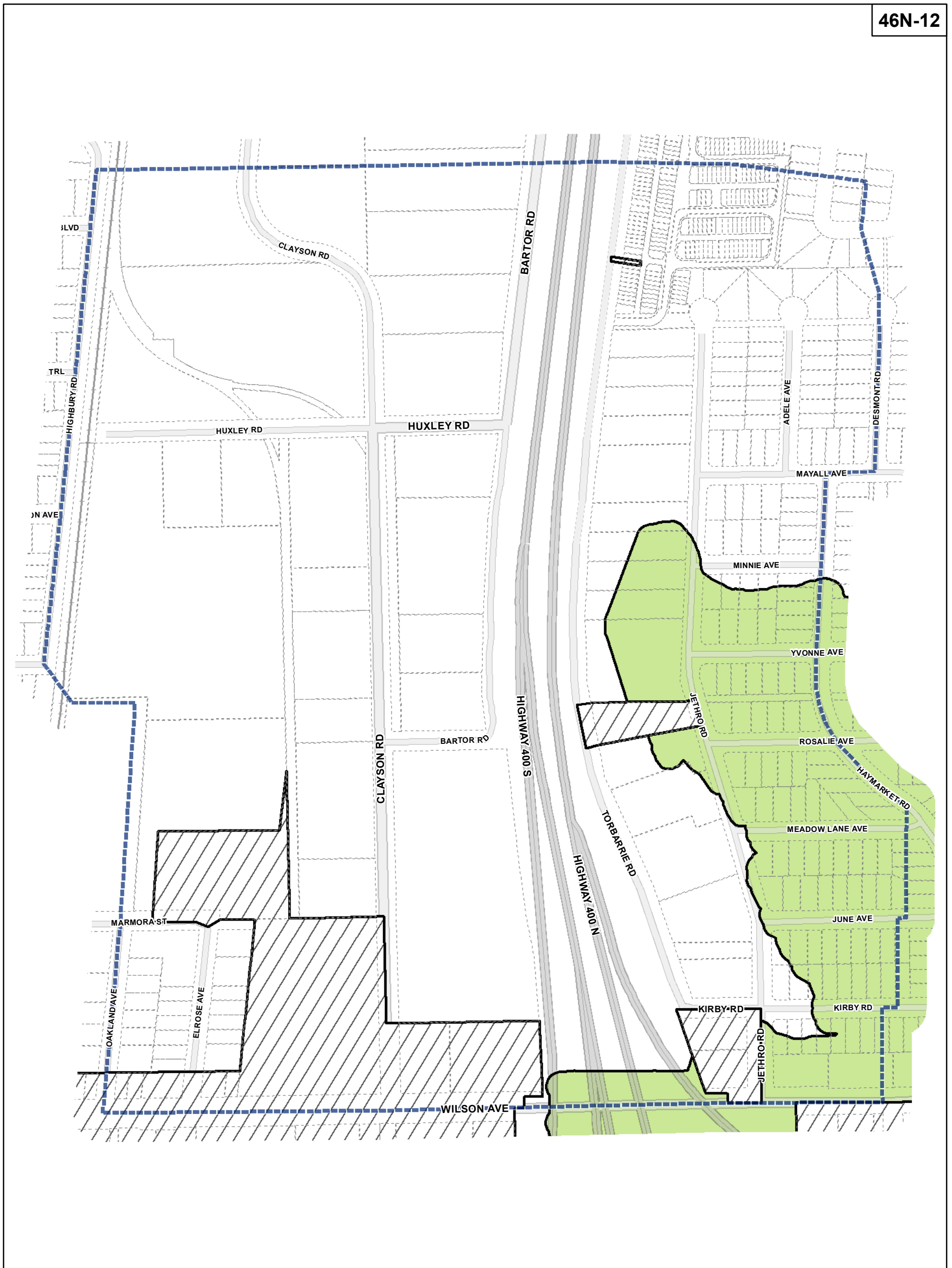


**Conservation Overlay Map**

July 29, 2010  
Maps must be read together with Zoning Bylaw text

- |                             |                    |
|-----------------------------|--------------------|
| <b>Conservation Overlay</b> | Map Sheet Boundary |
| Area 1                      | Properties         |
| Area 2                      | Railway            |
| Not Part of this Bylaw      | Hydro Line         |



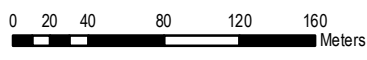


**Toronto City Planning**  
Zoning Bylaw Map Book Series

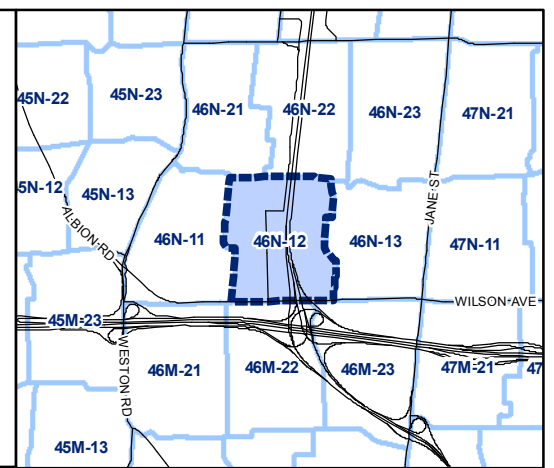
**Conservation Overlay Map**

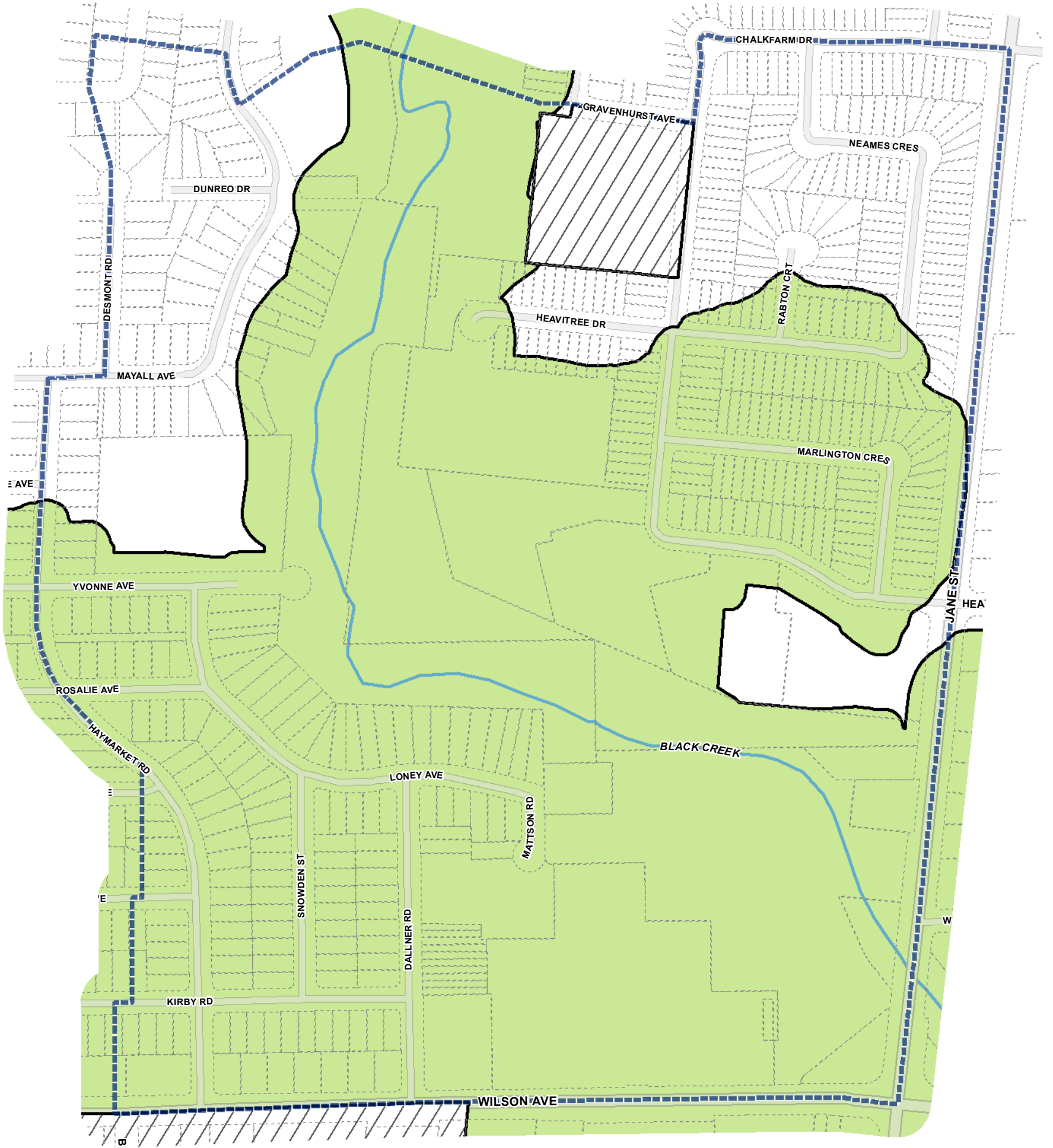
July 29, 2010  
Maps must be read together with Zoning Bylaw text

- |                             |                    |
|-----------------------------|--------------------|
| <b>Conservation Overlay</b> | Map Sheet Boundary |
| Area 1                      | Properties         |
| Area 2                      | Railway            |
| Not Part of this Bylaw      | Hydro Line         |



1:4,000

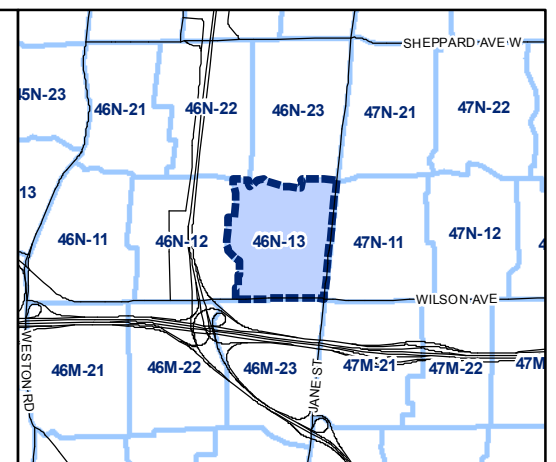
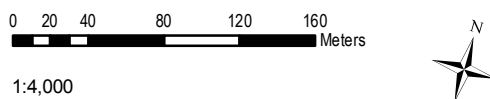




**Conservation Overlay Map**

July 29, 2010  
Maps must be read together with Zoning Bylaw text

- |                             |                    |
|-----------------------------|--------------------|
| <b>Conservation Overlay</b> | Map Sheet Boundary |
| Area 1                      | Properties         |
| Area 2                      | Railway            |
| Not Part of this Bylaw      | Hydro Line         |

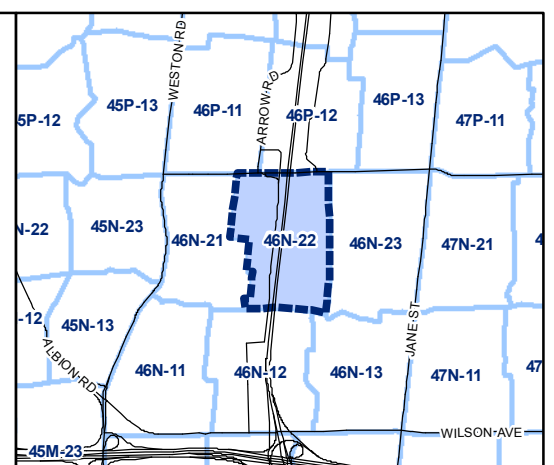
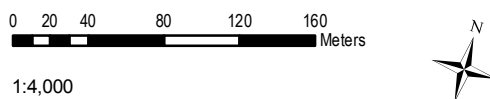


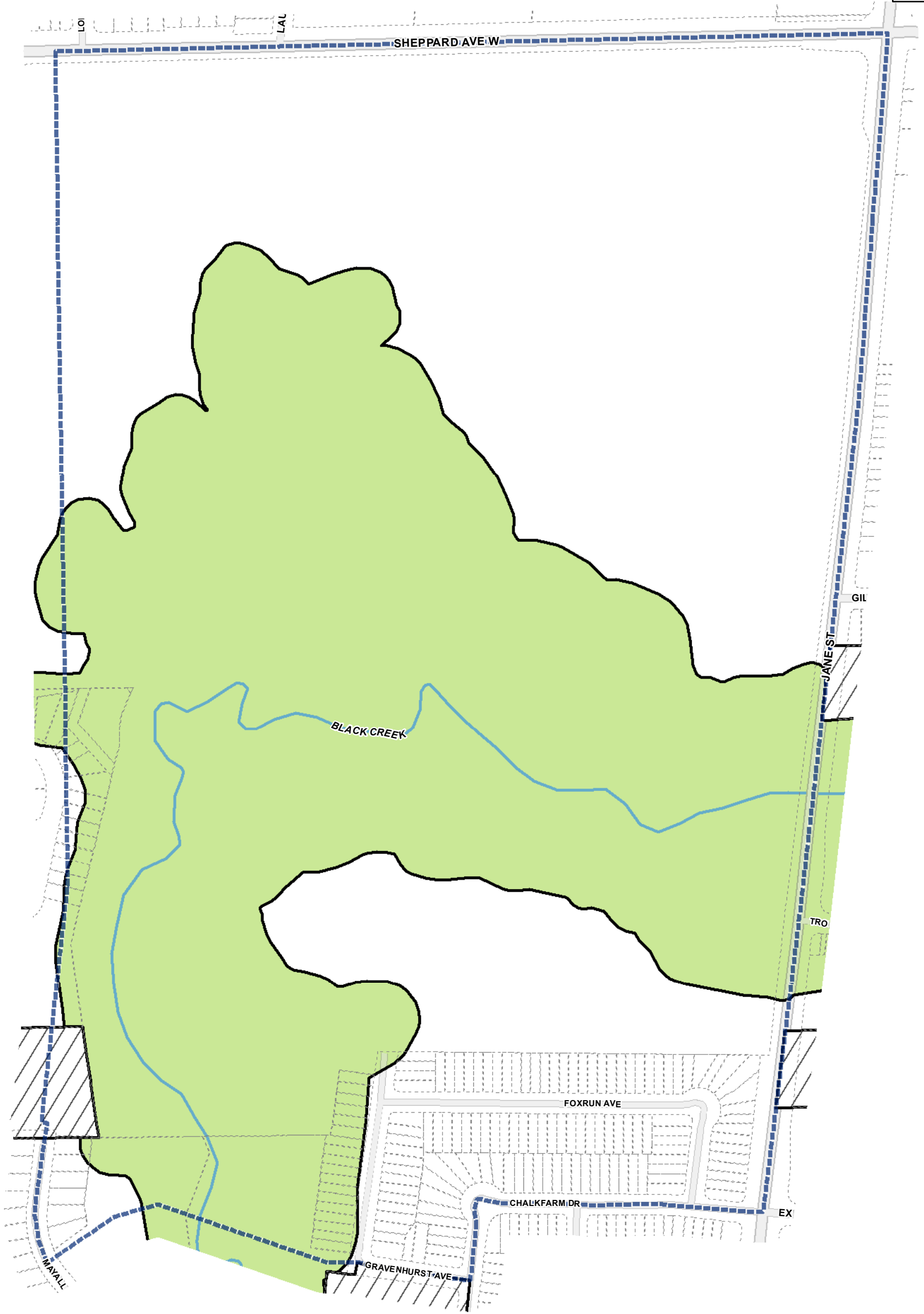


**Conservation Overlay Map**

July 29, 2010  
Maps must be read together with Zoning Bylaw text

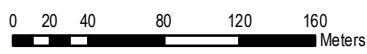
- |                             |                    |
|-----------------------------|--------------------|
| <b>Conservation Overlay</b> | Map Sheet Boundary |
| Area 1                      | Properties         |
| Area 2                      | Railway            |
| Not Part of this Bylaw      | Hydro Line         |



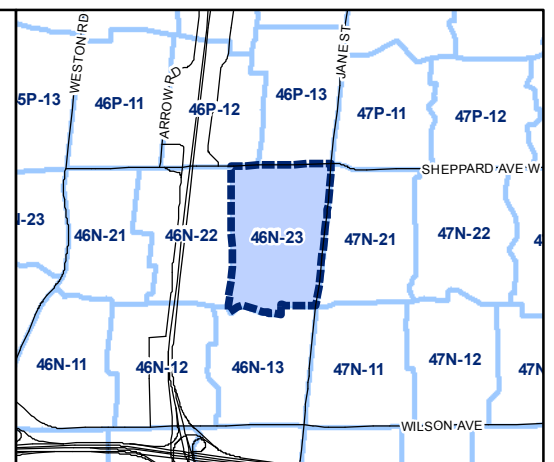


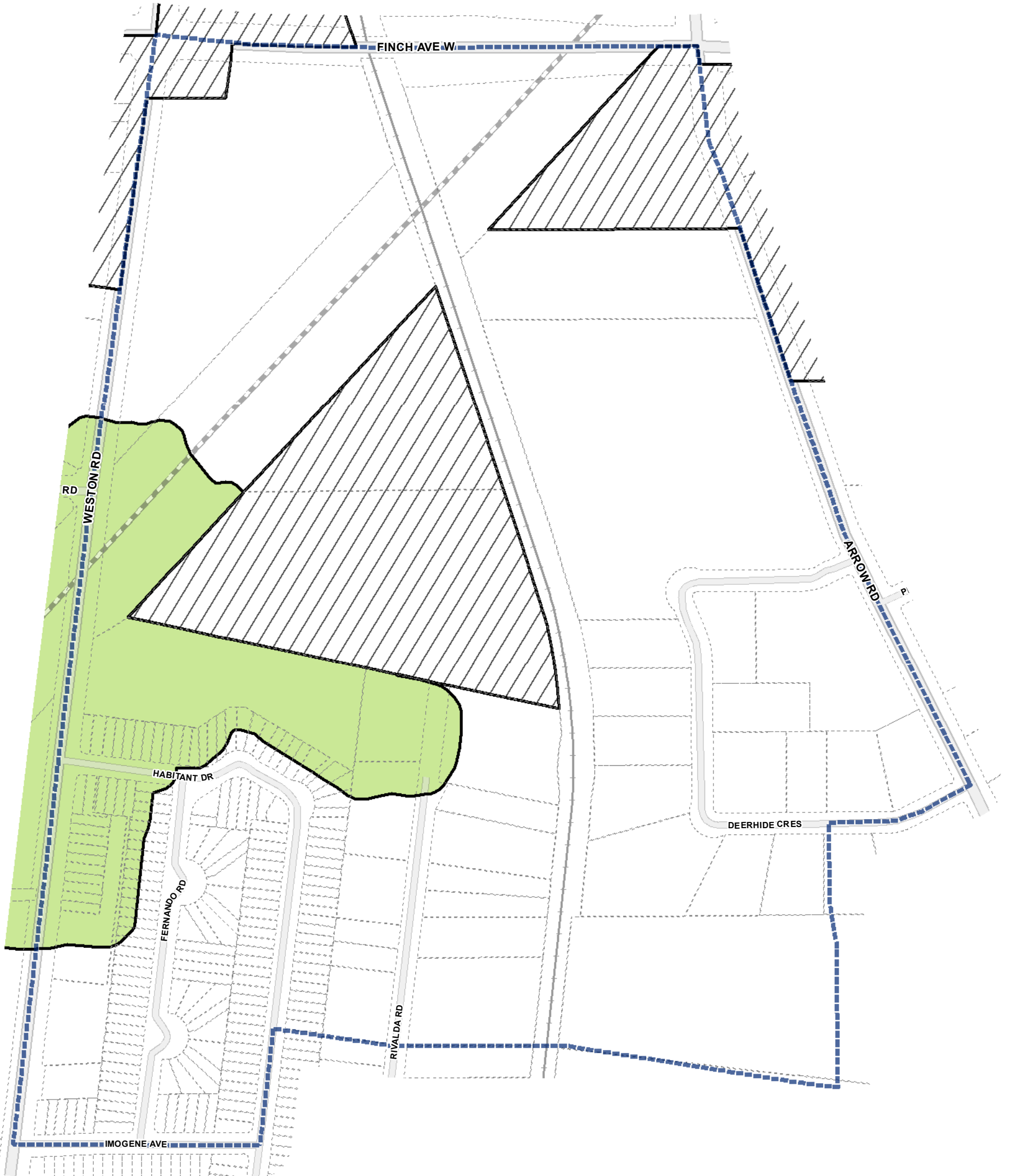
**Conservation Overlay Map**

- |                             |                    |
|-----------------------------|--------------------|
| <b>Conservation Overlay</b> | Map Sheet Boundary |
| Area 1                      | Properties         |
| Area 2                      | Railway            |
| Not Part of this Bylaw      | Hydro Line         |



1:4,000

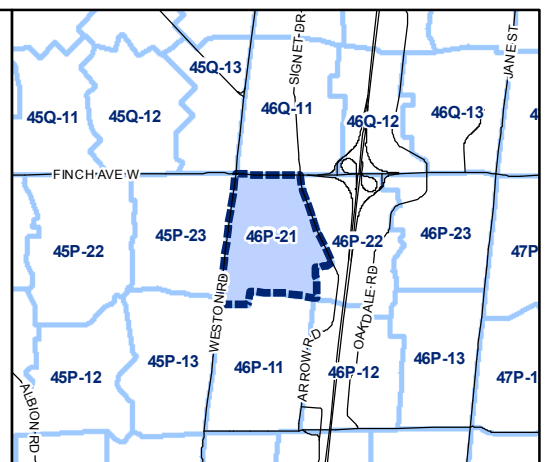
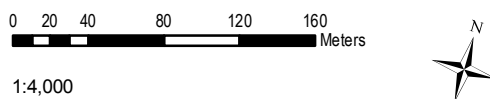


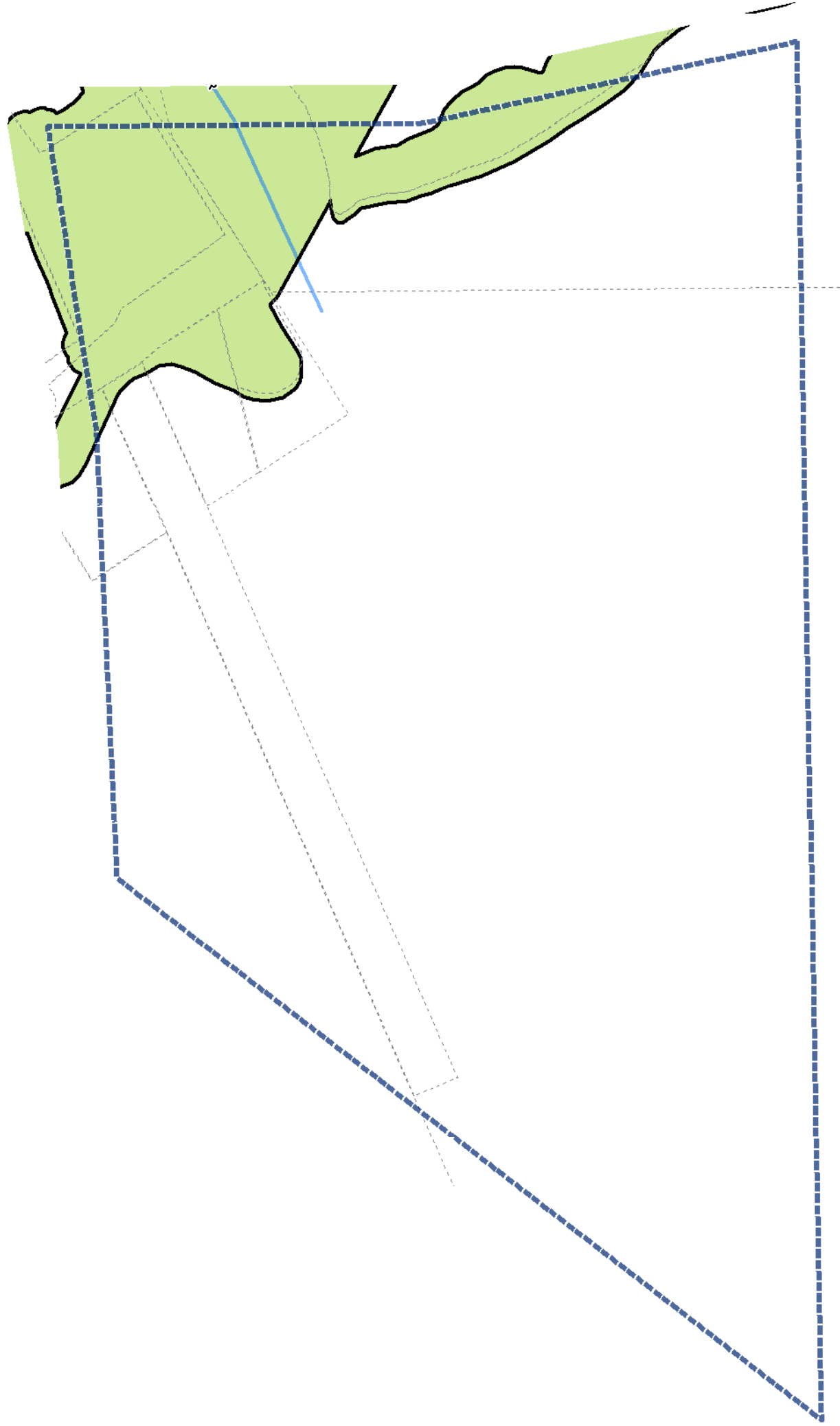


**Conservation Overlay Map**

July 29, 2010  
Maps must be read together with Zoning Bylaw text

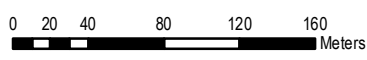
- |                             |                    |
|-----------------------------|--------------------|
| <b>Conservation Overlay</b> | Map Sheet Boundary |
| Area 1                      | Properties         |
| Area 2                      | Railway            |
| Not Part of this Bylaw      | Hydro Line         |



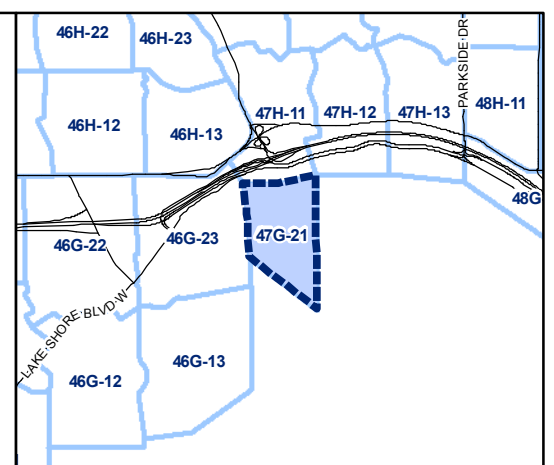


**Conservation Overlay Map**

- |                             |                    |
|-----------------------------|--------------------|
| <b>Conservation Overlay</b> | Map Sheet Boundary |
| Area 1                      | Properties         |
| Area 2                      | Railway            |
| Not Part of this Bylaw      | Hydro Line         |



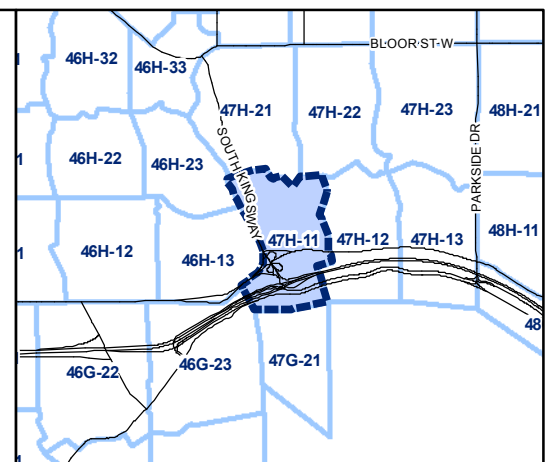
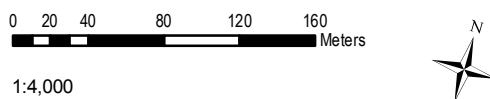
1:4,000



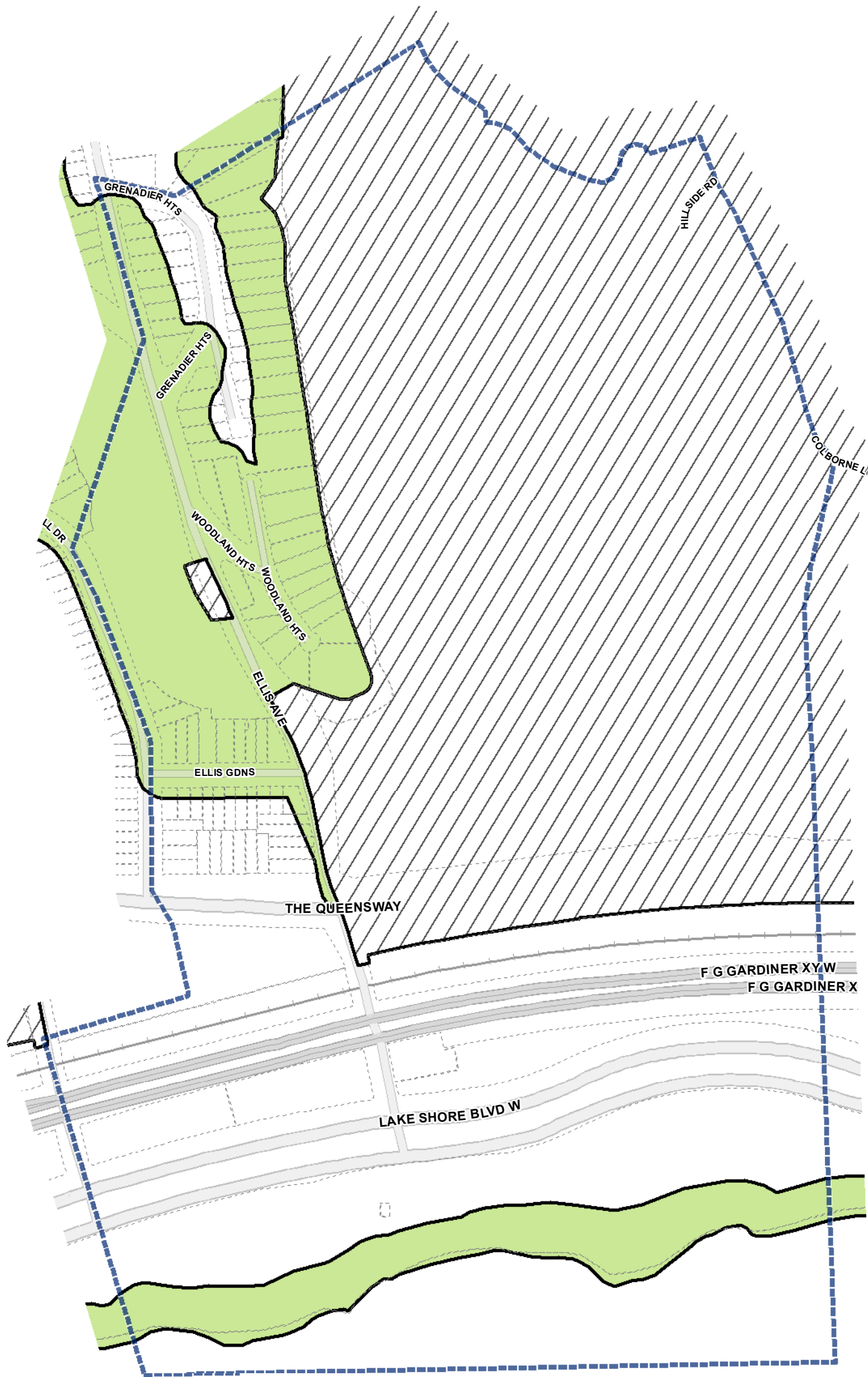


**Conservation Overlay Map**

- |                             |                    |
|-----------------------------|--------------------|
| <b>Conservation Overlay</b> | Map Sheet Boundary |
| Area 1                      | Properties         |
| Area 2                      | Railway            |
| Not Part of this Bylaw      | Hydro Line         |

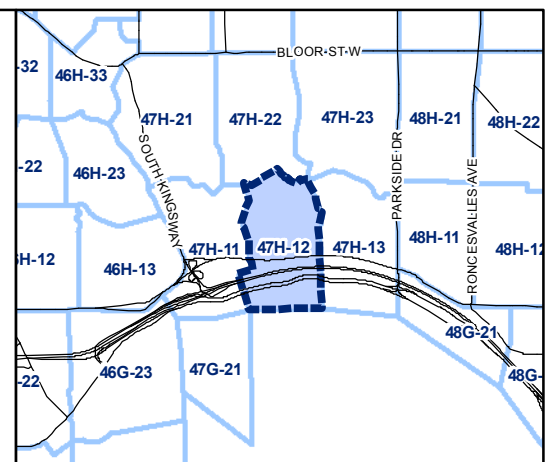
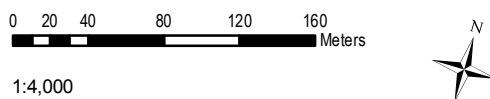


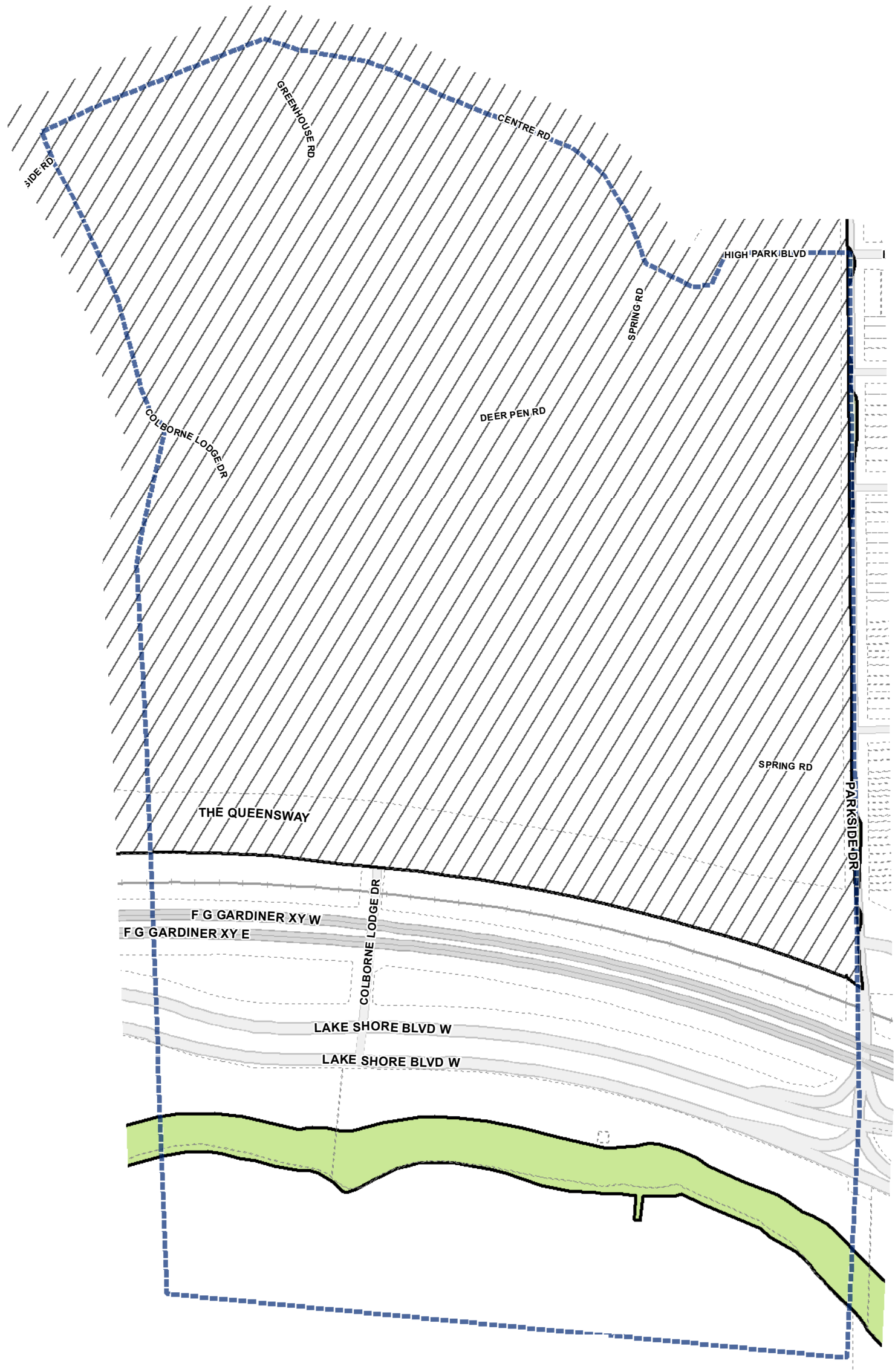




**Conservation Overlay Map**

- |                             |                    |
|-----------------------------|--------------------|
| <b>Conservation Overlay</b> | Map Sheet Boundary |
| Area 1                      | Properties         |
| Area 2                      | Railway            |
| Not Part of this Bylaw      | Hydro Line         |



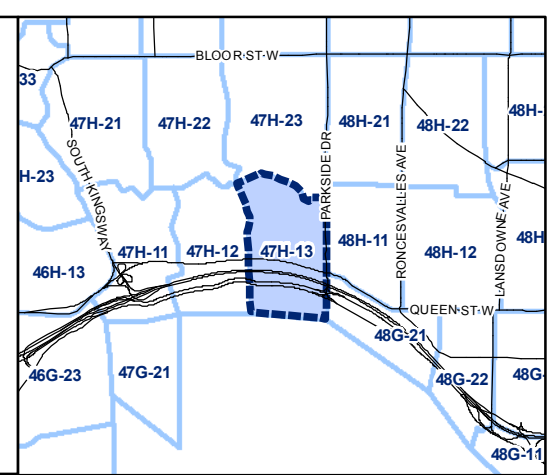
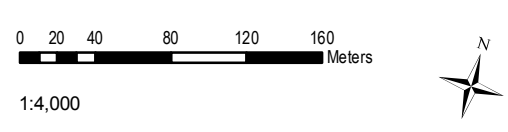


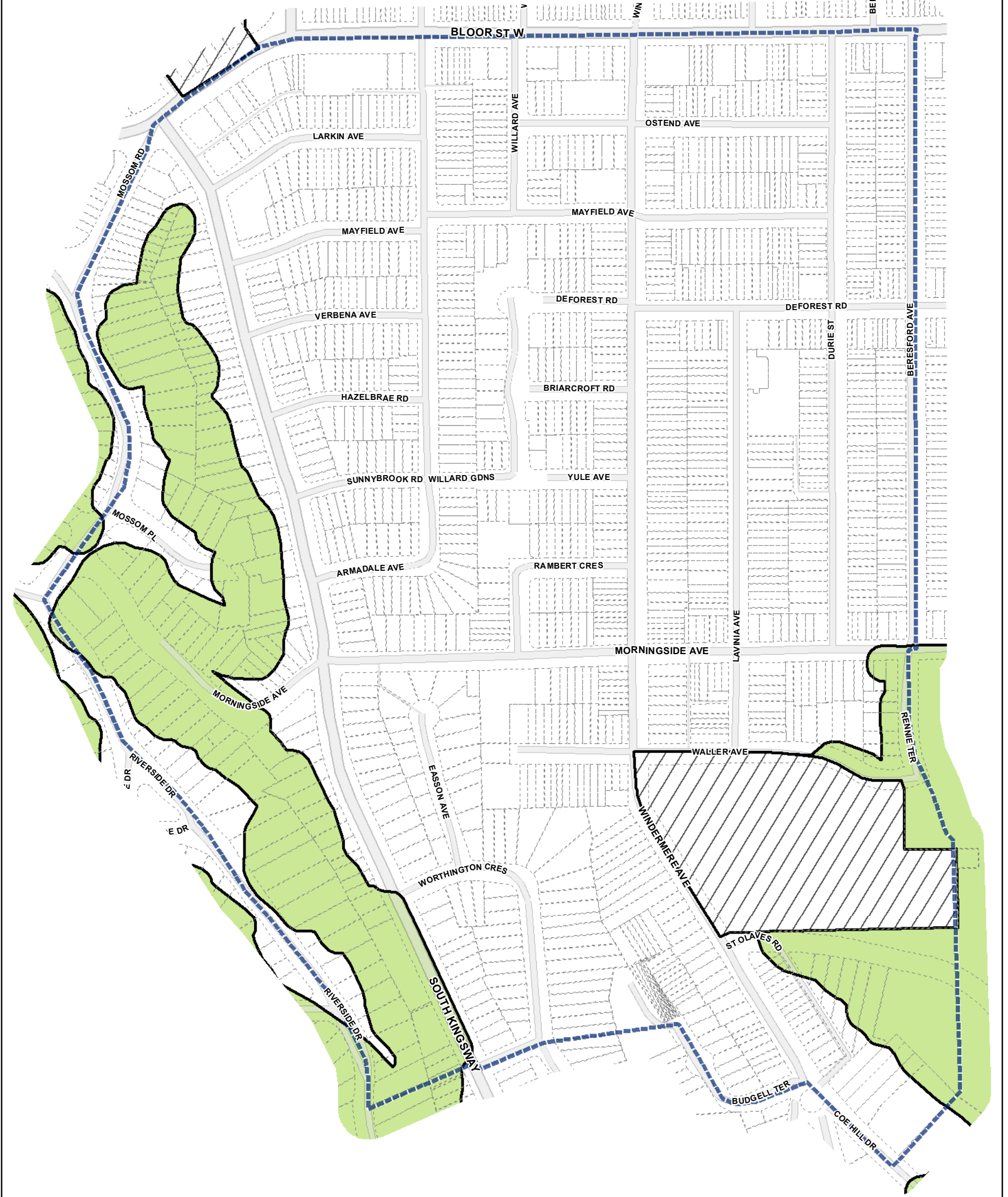
**Toronto City Planning**  
 Zoning Bylaw Map Book Series

**Conservation Overlay Map**

July 29, 2010  
 Maps must be read together with Zoning Bylaw text

- |                             |                    |
|-----------------------------|--------------------|
| <b>Conservation Overlay</b> | Map Sheet Boundary |
| Area 1                      | Properties         |
| Area 2                      | Railway            |
| Not Part of this Bylaw      | Hydro Line         |



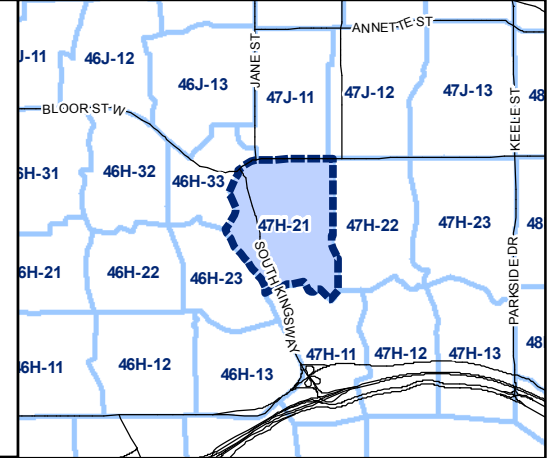
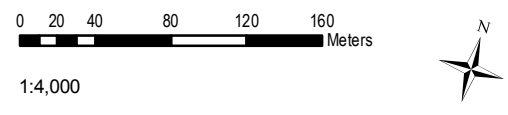


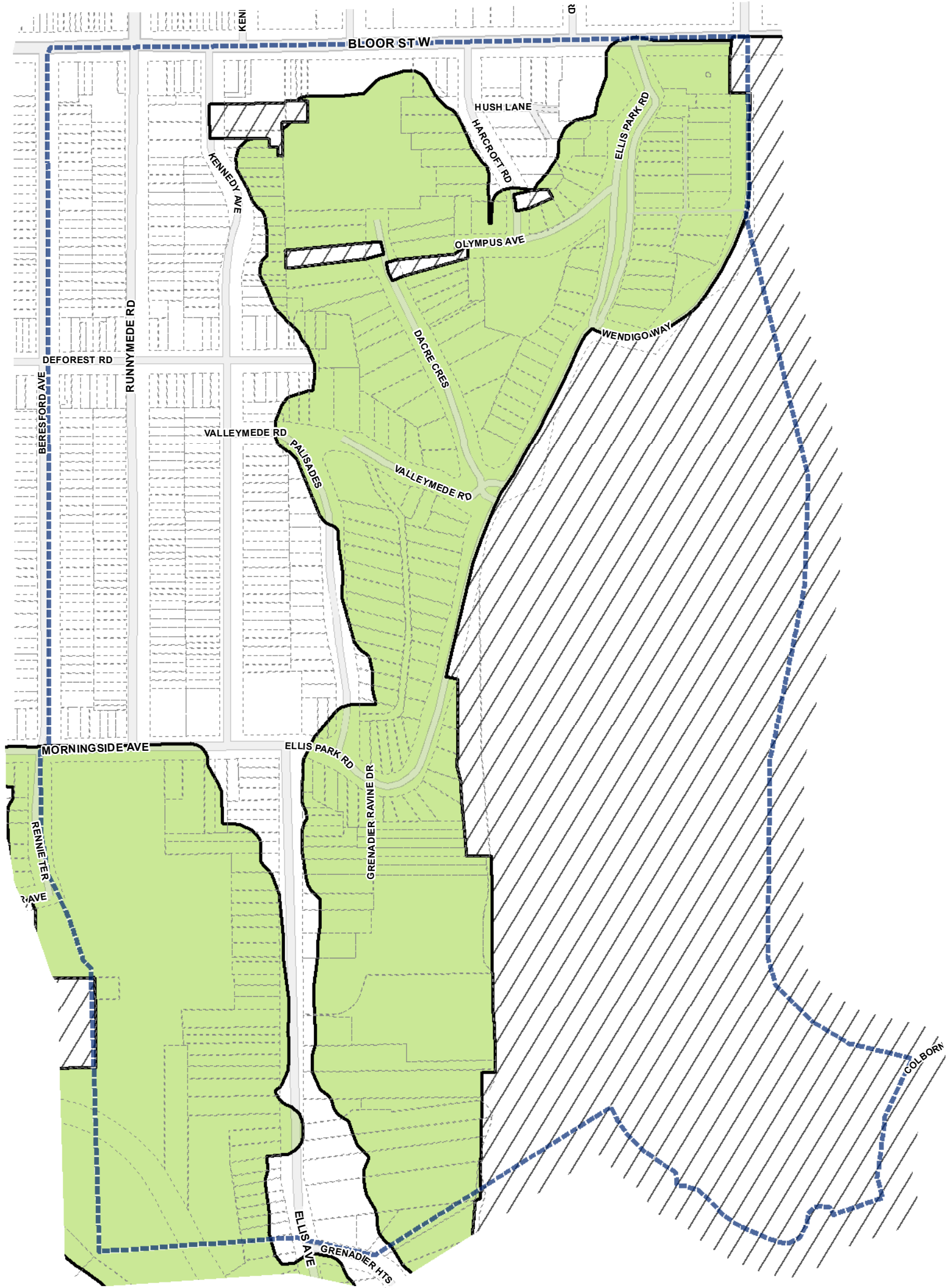
**Toronto City Planning**  
Zoning Bylaw Map Book Series

**Conservation Overlay Map**

July 29, 2010  
Maps must be read together with Zoning Bylaw text

- Conservation Overlay**
- Area 1
  - Area 2
  - Not Part of this Bylaw
- Map Sheet Boundary**
- Map Sheet Boundary
  - Properties
  - Railway
  - Hydro Line

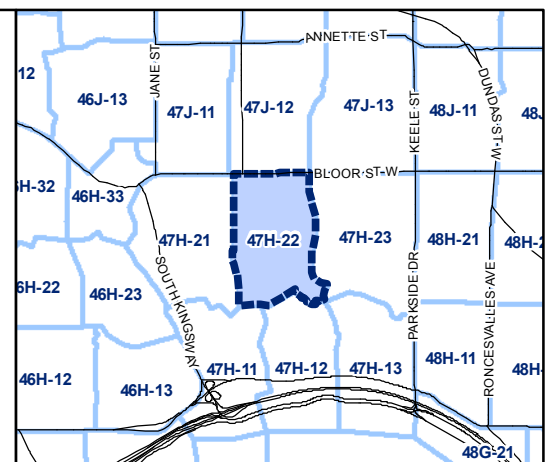
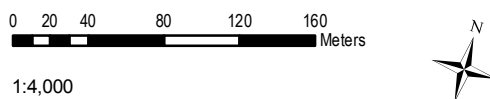


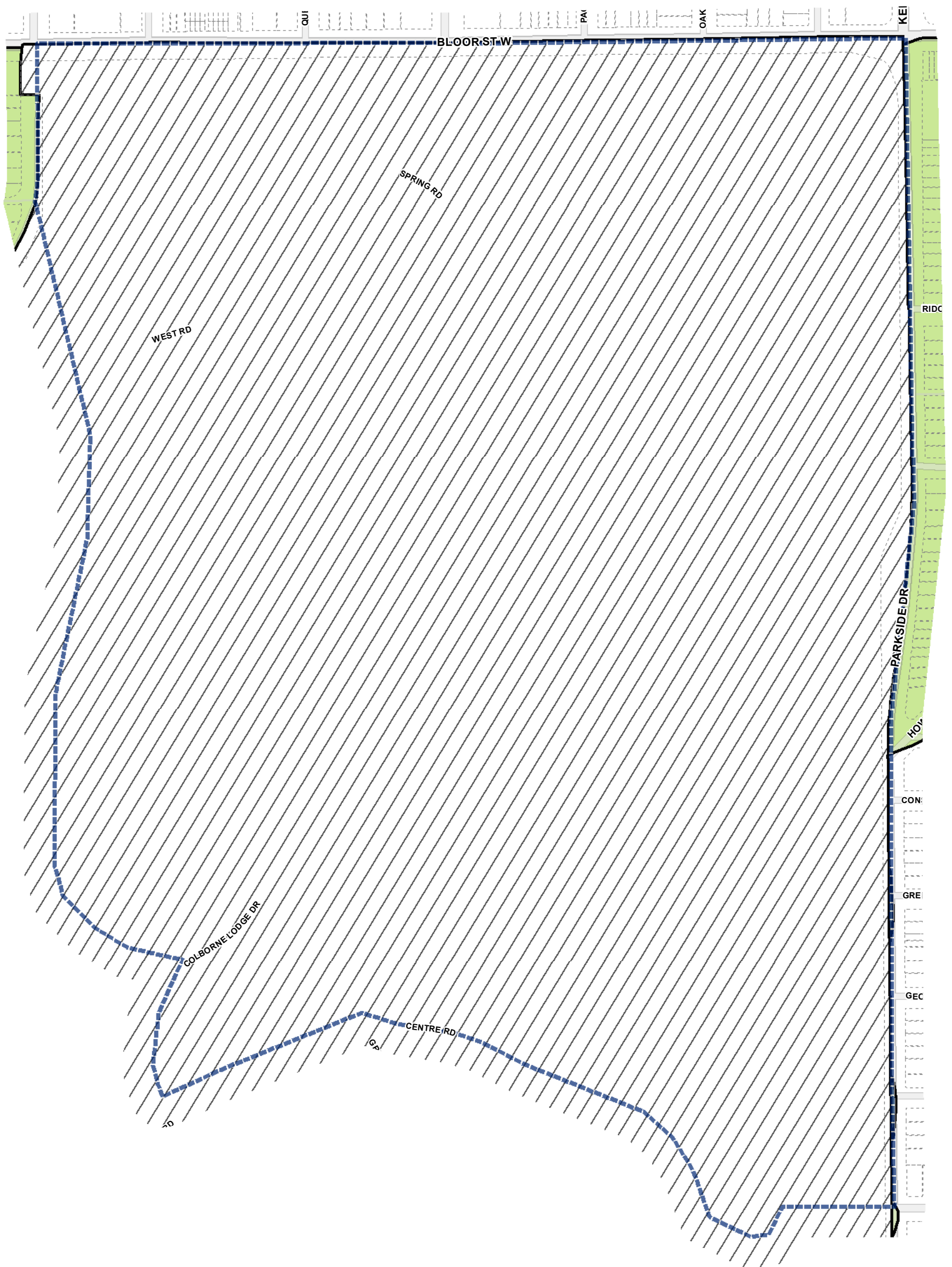


**Conservation Overlay Map**

July 29, 2010  
Maps must be read together with Zoning Bylaw text

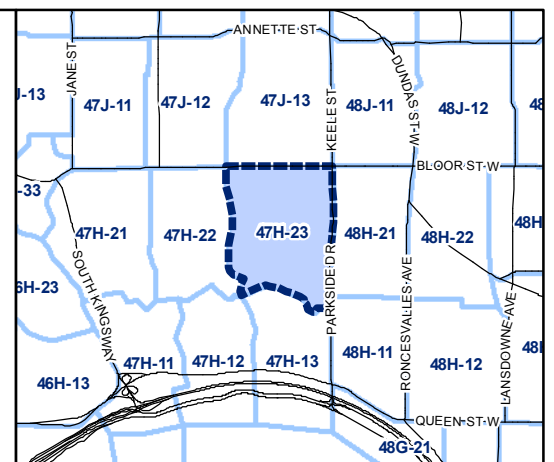
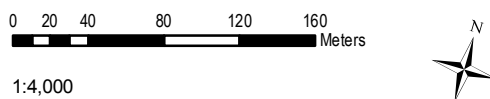
- |                             |                    |
|-----------------------------|--------------------|
| <b>Conservation Overlay</b> | Map Sheet Boundary |
| Area 1                      | Properties         |
| Area 2                      | Railway            |
| Not Part of this Bylaw      | Hydro Line         |



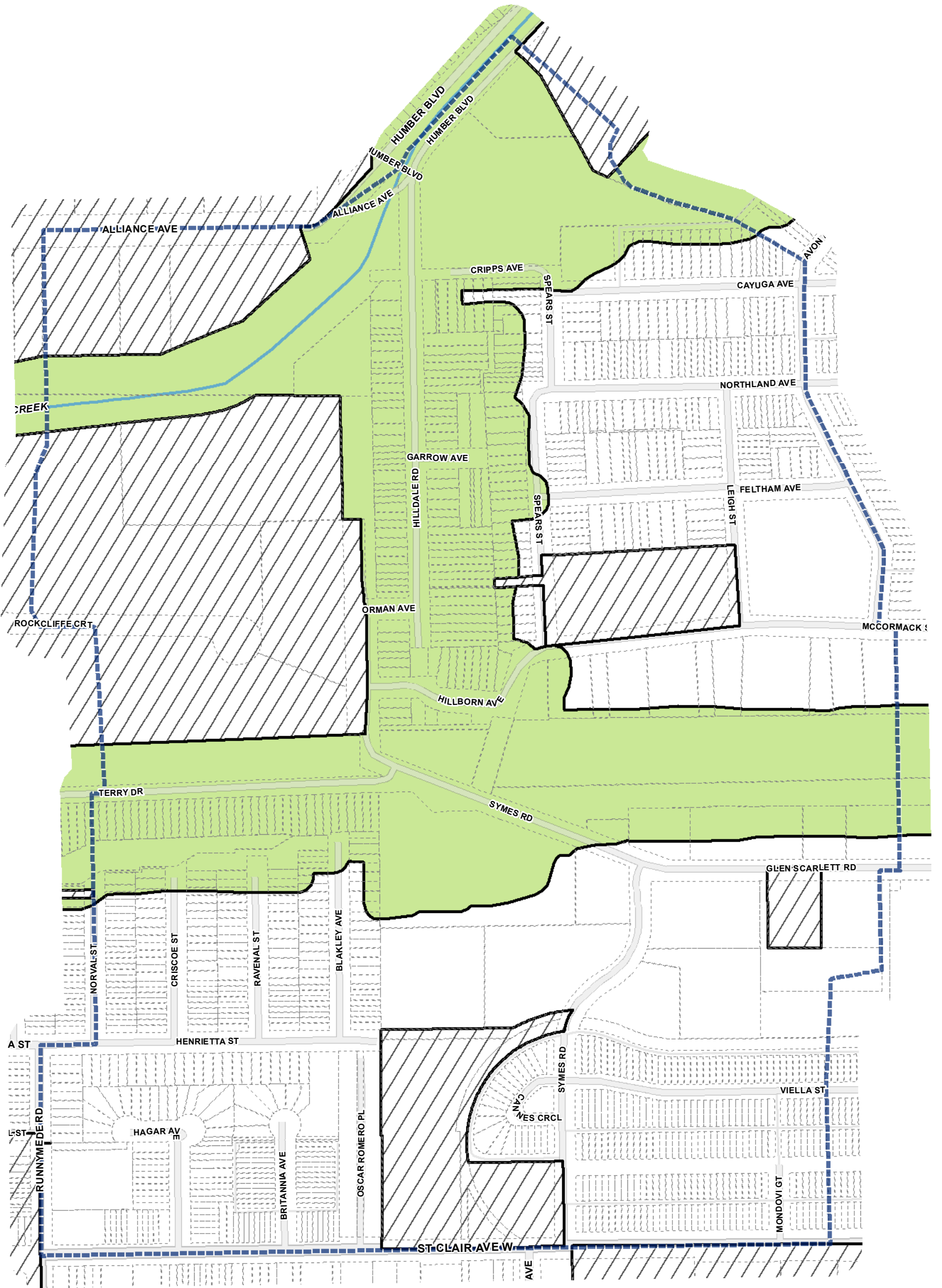


**Conservation Overlay Map**

- |                             |                    |
|-----------------------------|--------------------|
| <b>Conservation Overlay</b> | Map Sheet Boundary |
| Area 1                      | Properties         |
| Area 2                      | Railway            |
| Not Part of this Bylaw      | Hydro Line         |



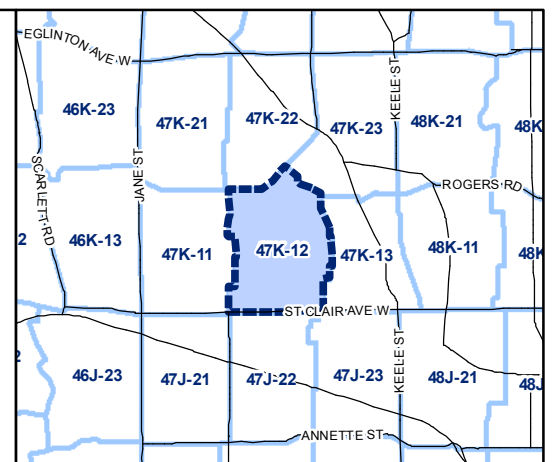
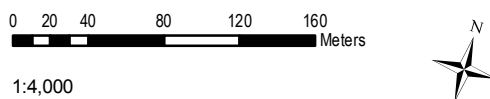


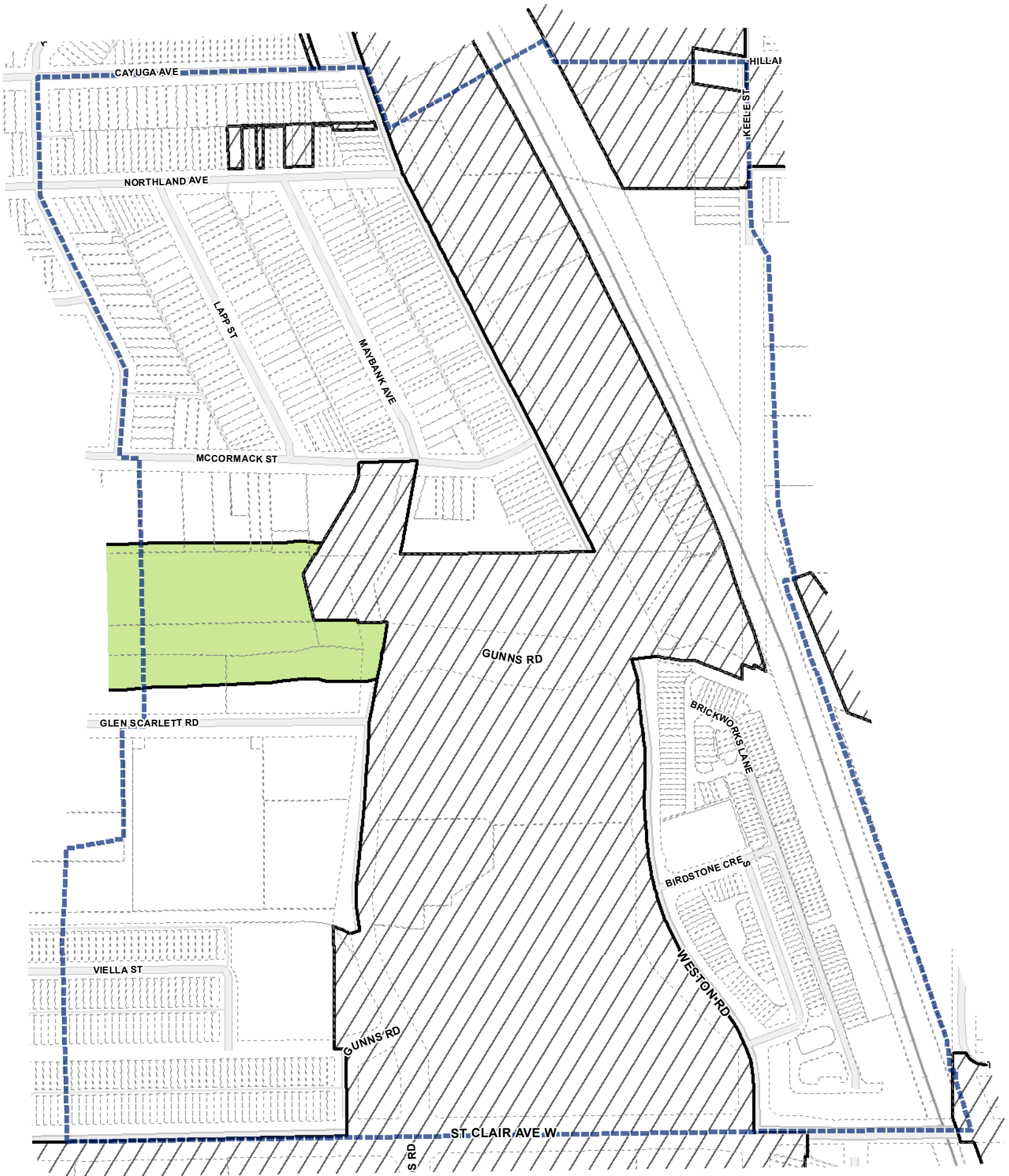


**Conservation Overlay Map**

July 29, 2010  
Maps must be read together with Zoning Bylaw text

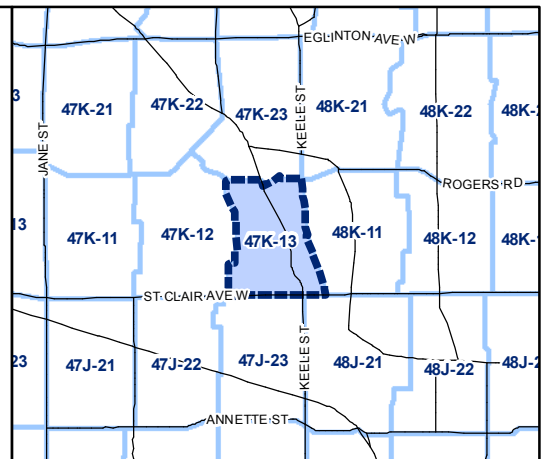
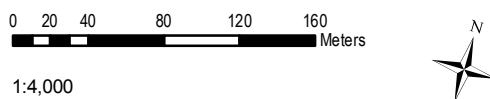
- |                             |                    |
|-----------------------------|--------------------|
| <b>Conservation Overlay</b> | Map Sheet Boundary |
| Area 1                      | Properties         |
| Area 2                      | Railway            |
| Not Part of this Bylaw      | Hydro Line         |



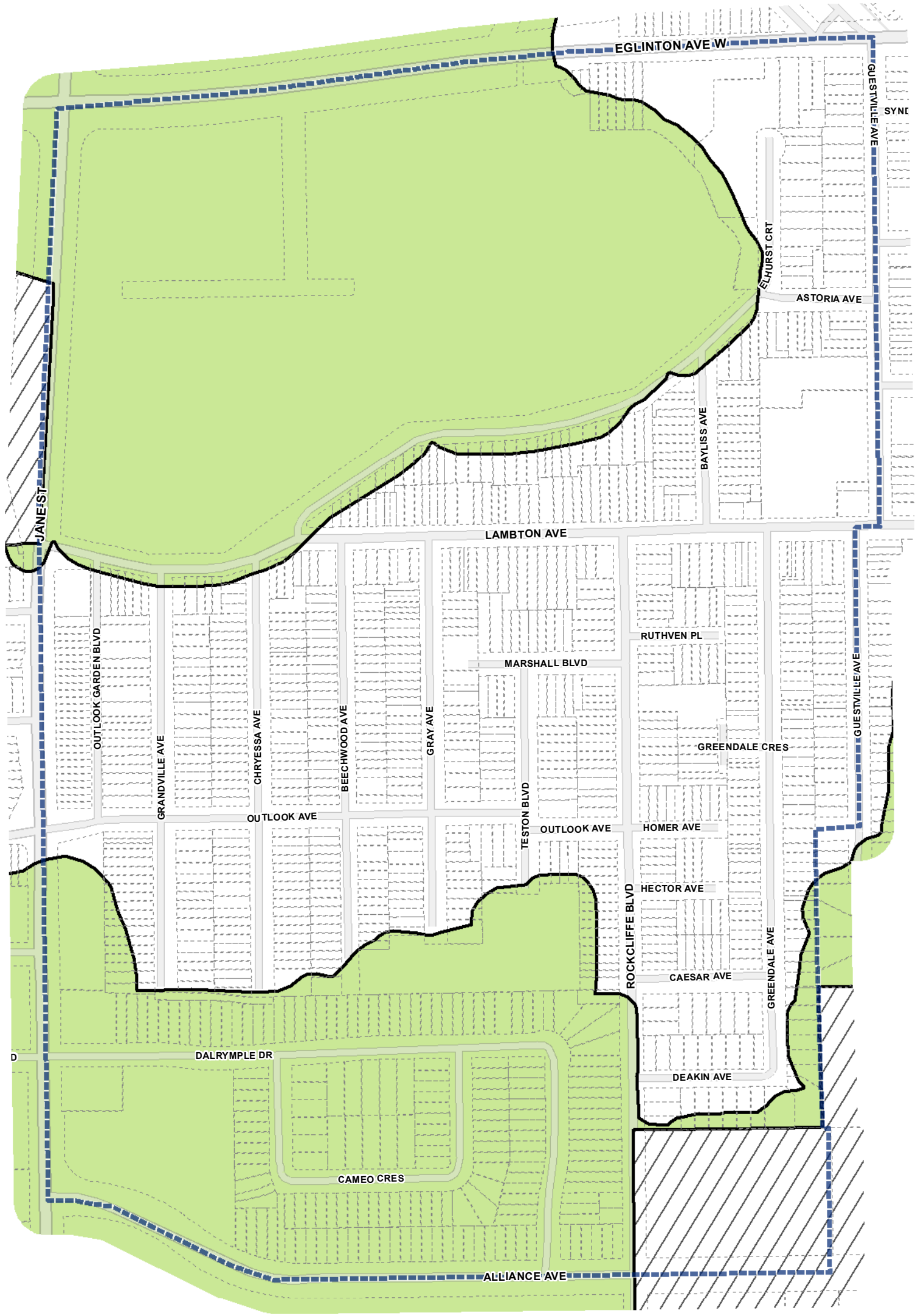


**Conservation Overlay Map**

- |                             |                    |
|-----------------------------|--------------------|
| <b>Conservation Overlay</b> | Map Sheet Boundary |
| Area 1                      | Properties         |
| Area 2                      | Railway            |
| Not Part of this Bylaw      | Hydro Line         |

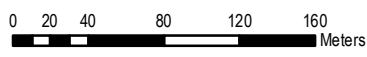




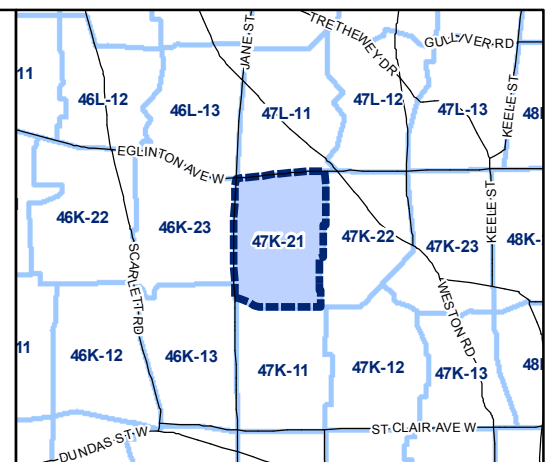


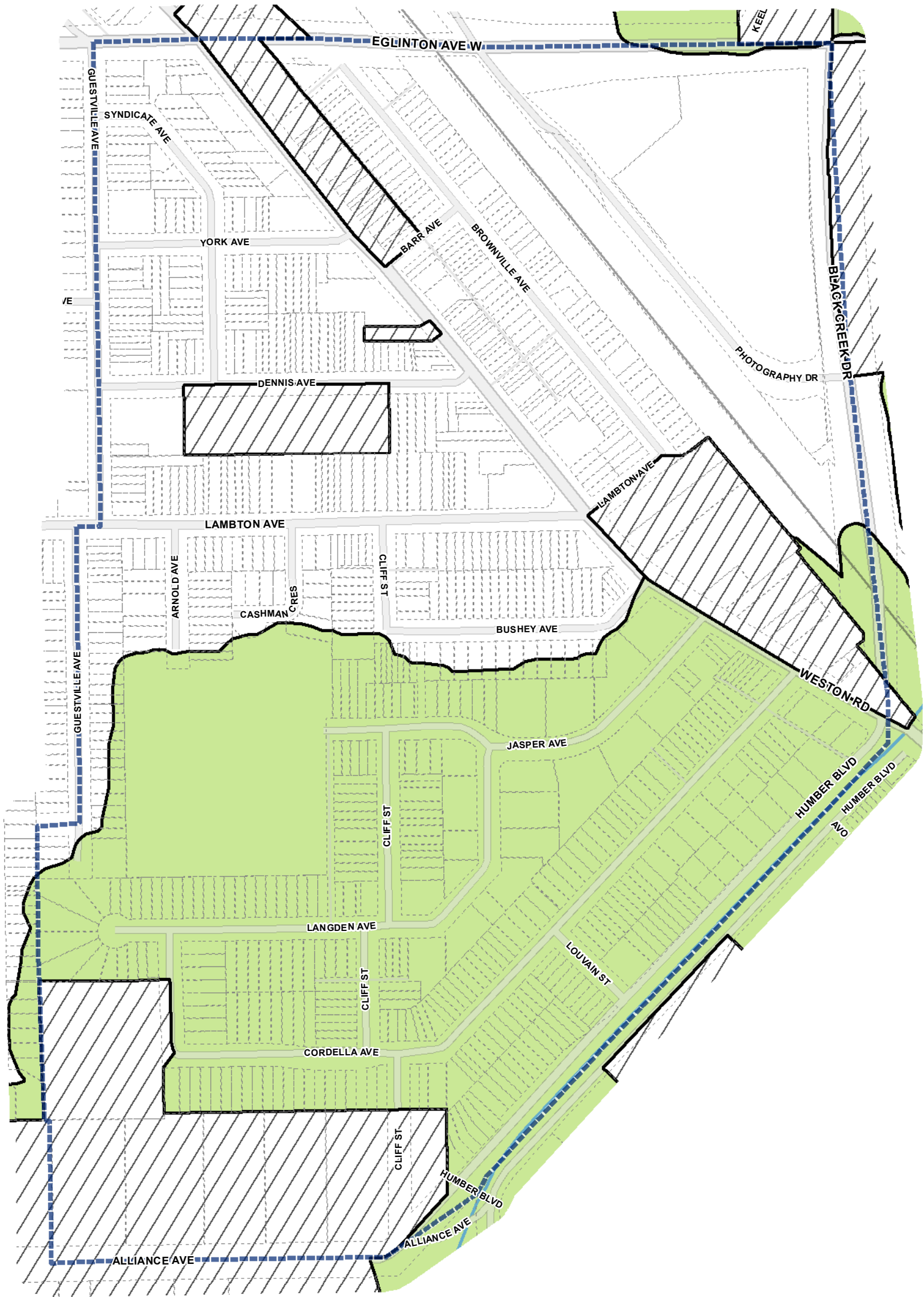
**Conservation Overlay Map**

- |                             |                    |
|-----------------------------|--------------------|
| <b>Conservation Overlay</b> | Map Sheet Boundary |
| Area 1                      | Properties         |
| Area 2                      | Railway            |
| Not Part of this Bylaw      | Hydro Line         |



1:4,000

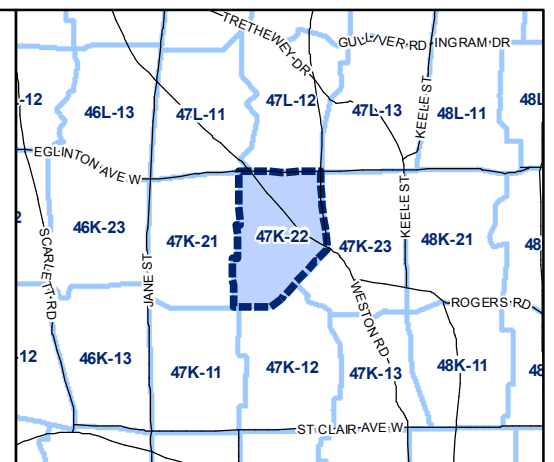
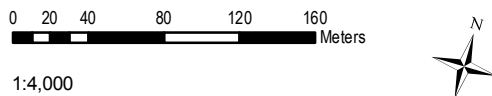


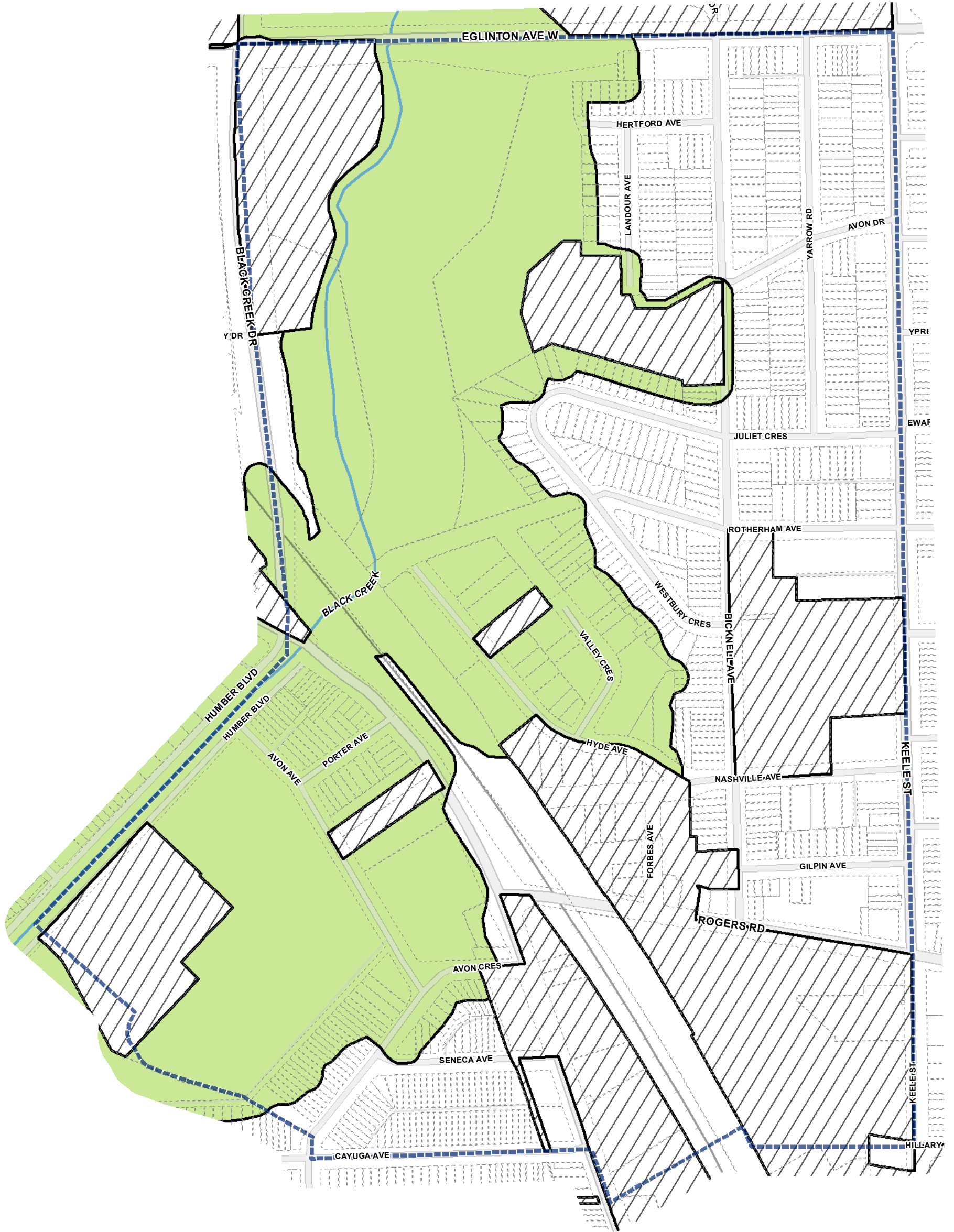


**Conservation Overlay Map**

July 29, 2010  
Maps must be read together with Zoning Bylaw text

- |                             |                    |
|-----------------------------|--------------------|
| <b>Conservation Overlay</b> | Map Sheet Boundary |
| Area 1                      | Properties         |
| Area 2                      | Railway            |
| Not Part of this Bylaw      | Hydro Line         |



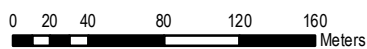


**Conservation Overlay Map**

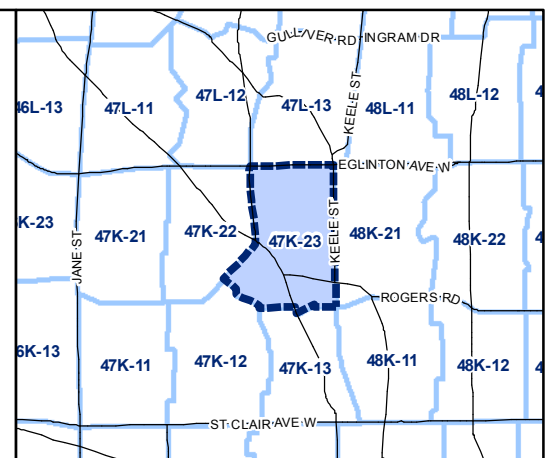
July 29, 2010

Maps must be read together with Zoning Bylaw text

- |                             |                    |
|-----------------------------|--------------------|
| <b>Conservation Overlay</b> | Map Sheet Boundary |
| Area 1                      | Properties         |
| Area 2                      | Railway            |
| Not Part of this Bylaw      | Hydro Line         |



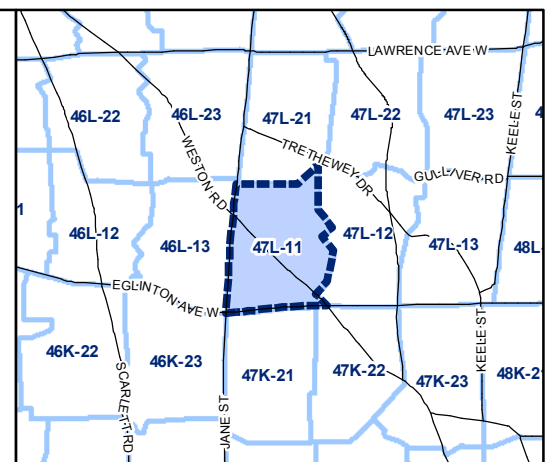
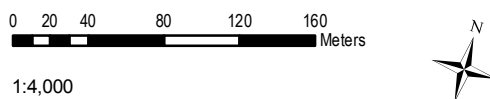
1:4,000

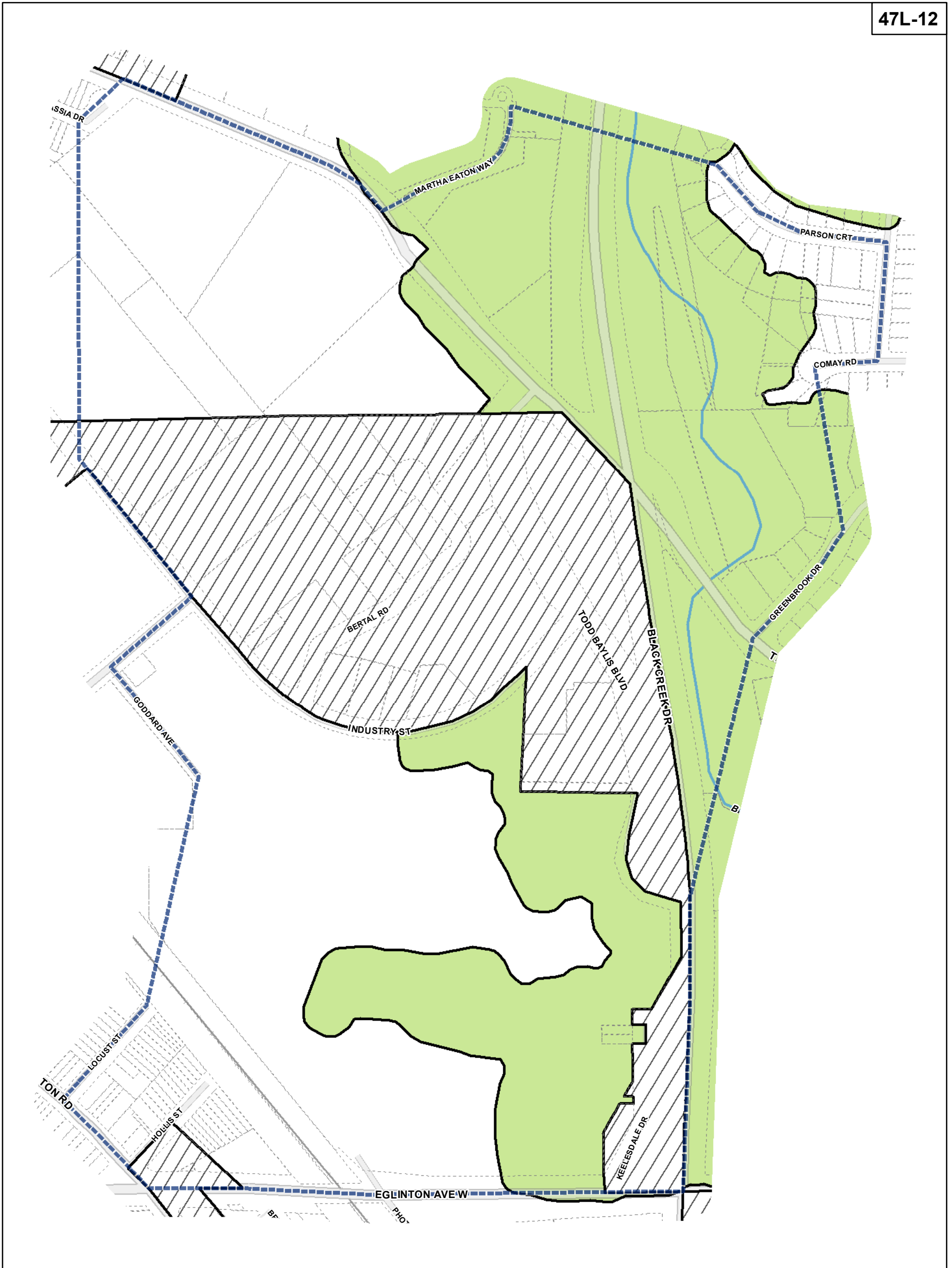




**Conservation Overlay Map**

- |                             |                    |
|-----------------------------|--------------------|
| <b>Conservation Overlay</b> | Map Sheet Boundary |
| Area 1                      | Properties         |
| Area 2                      | Railway            |
| Not Part of this Bylaw      | Hydro Line         |

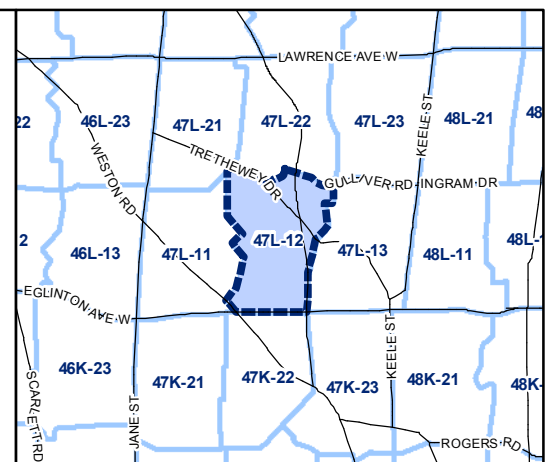
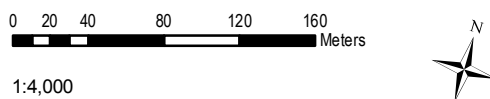


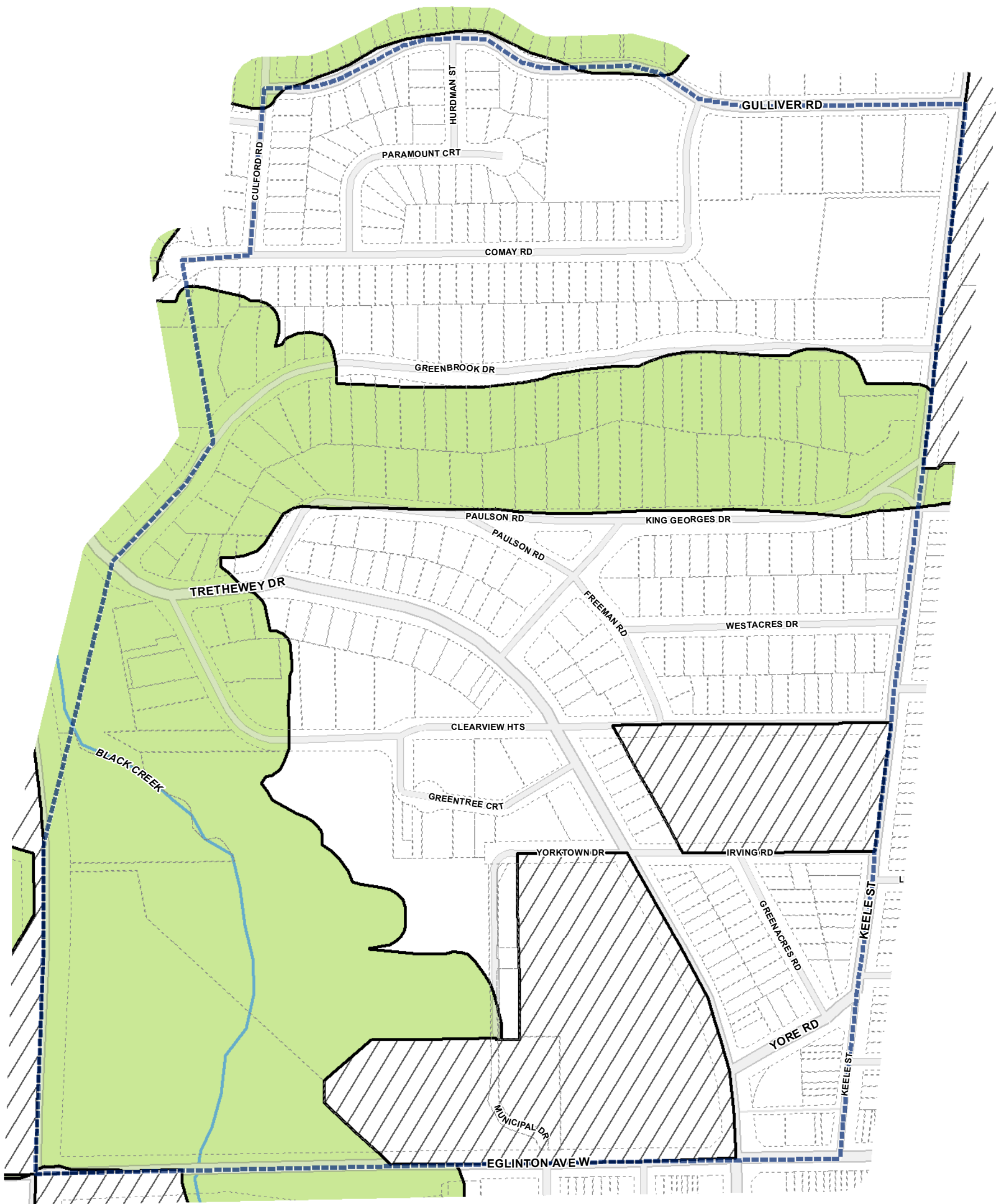


**Conservation Overlay Map**

July 29, 2010  
Maps must be read together with Zoning Bylaw text

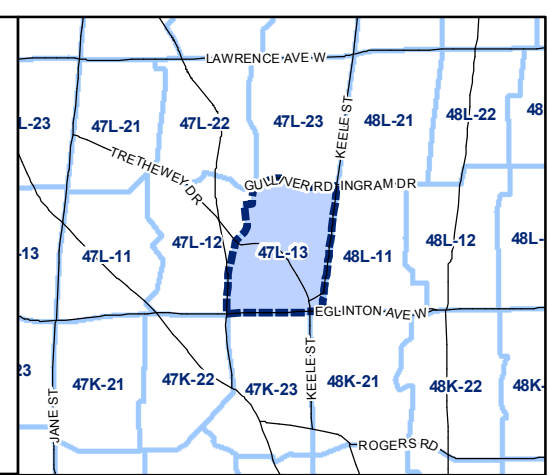
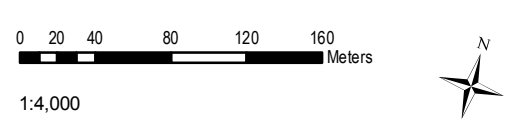
- |                             |                    |
|-----------------------------|--------------------|
| <b>Conservation Overlay</b> | Map Sheet Boundary |
| Area 1                      | Properties         |
| Area 2                      | Railway            |
| Not Part of this Bylaw      | Hydro Line         |

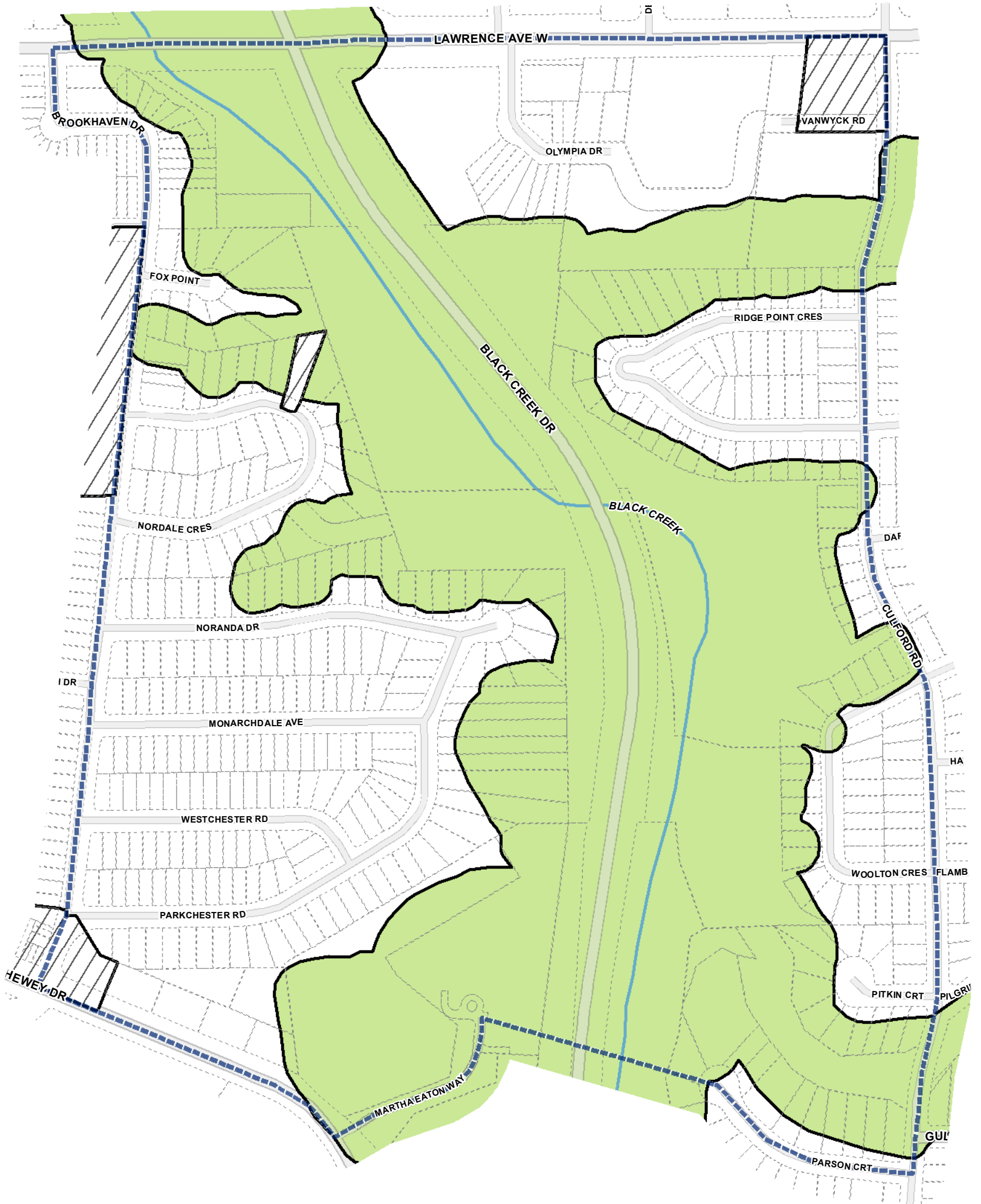




**Conservation Overlay Map**

- |                             |                    |
|-----------------------------|--------------------|
| <b>Conservation Overlay</b> | Map Sheet Boundary |
| Area 1                      | Properties         |
| Area 2                      | Railway            |
| Not Part of this Bylaw      | Hydro Line         |

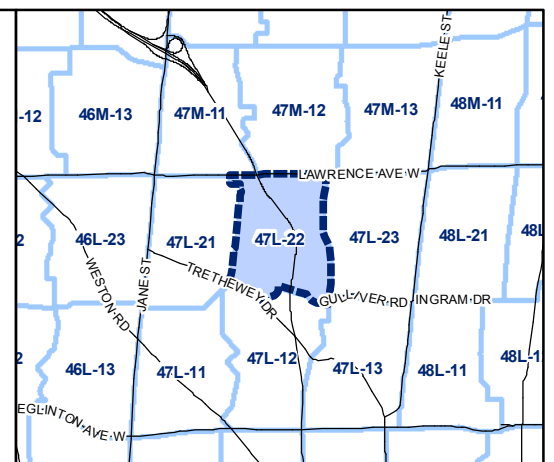
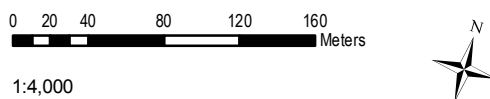


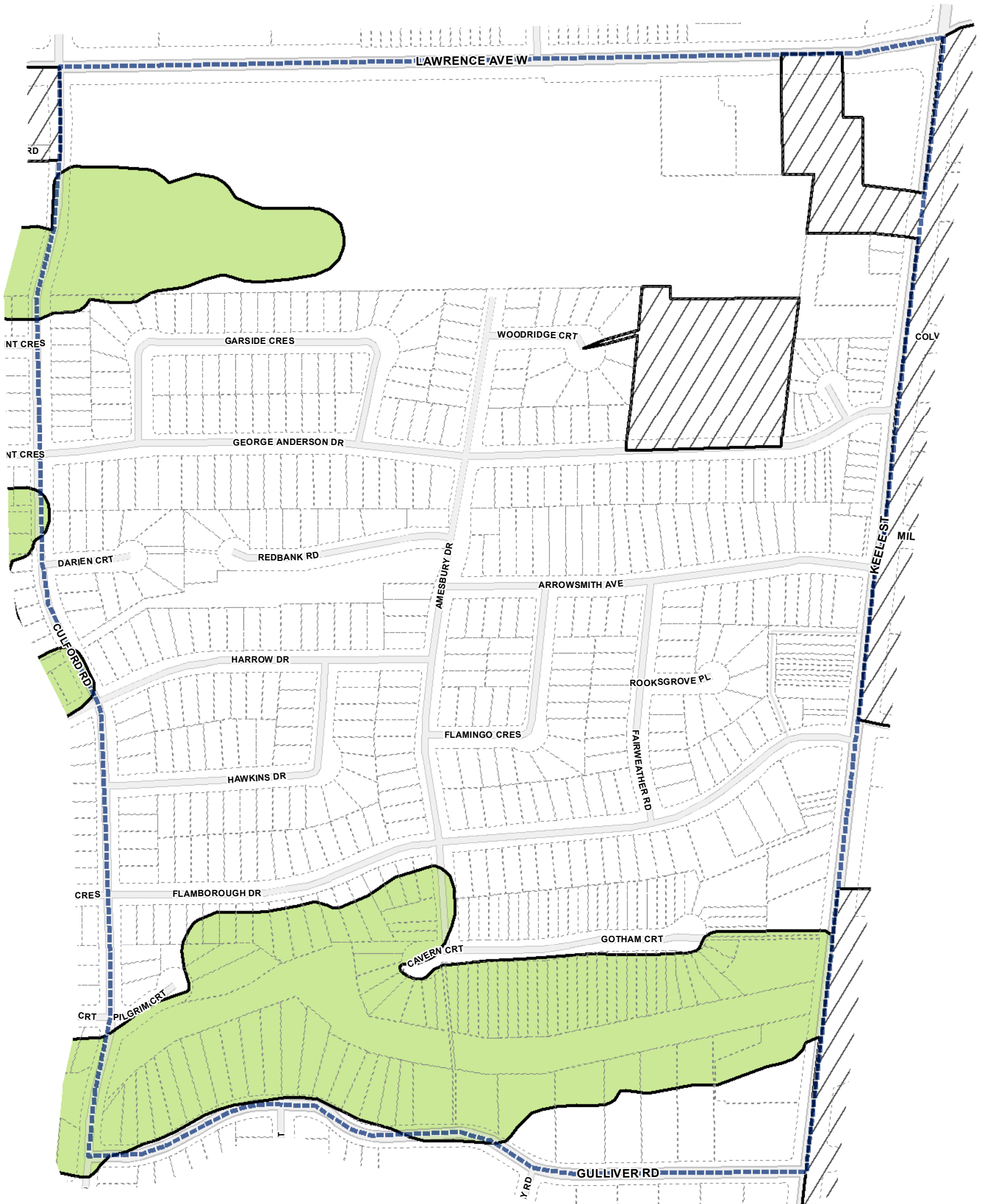


**Conservation Overlay Map**

July 29, 2010  
Maps must be read together with Zoning Bylaw text

- |                             |                    |
|-----------------------------|--------------------|
| <b>Conservation Overlay</b> | Map Sheet Boundary |
| Area 1                      | Properties         |
| Area 2                      | Railway            |
| Not Part of this Bylaw      | Hydro Line         |

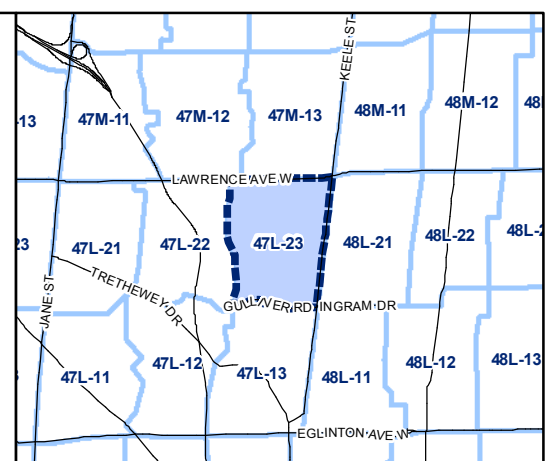
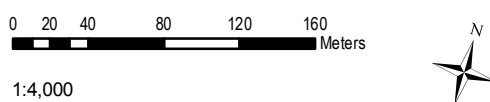




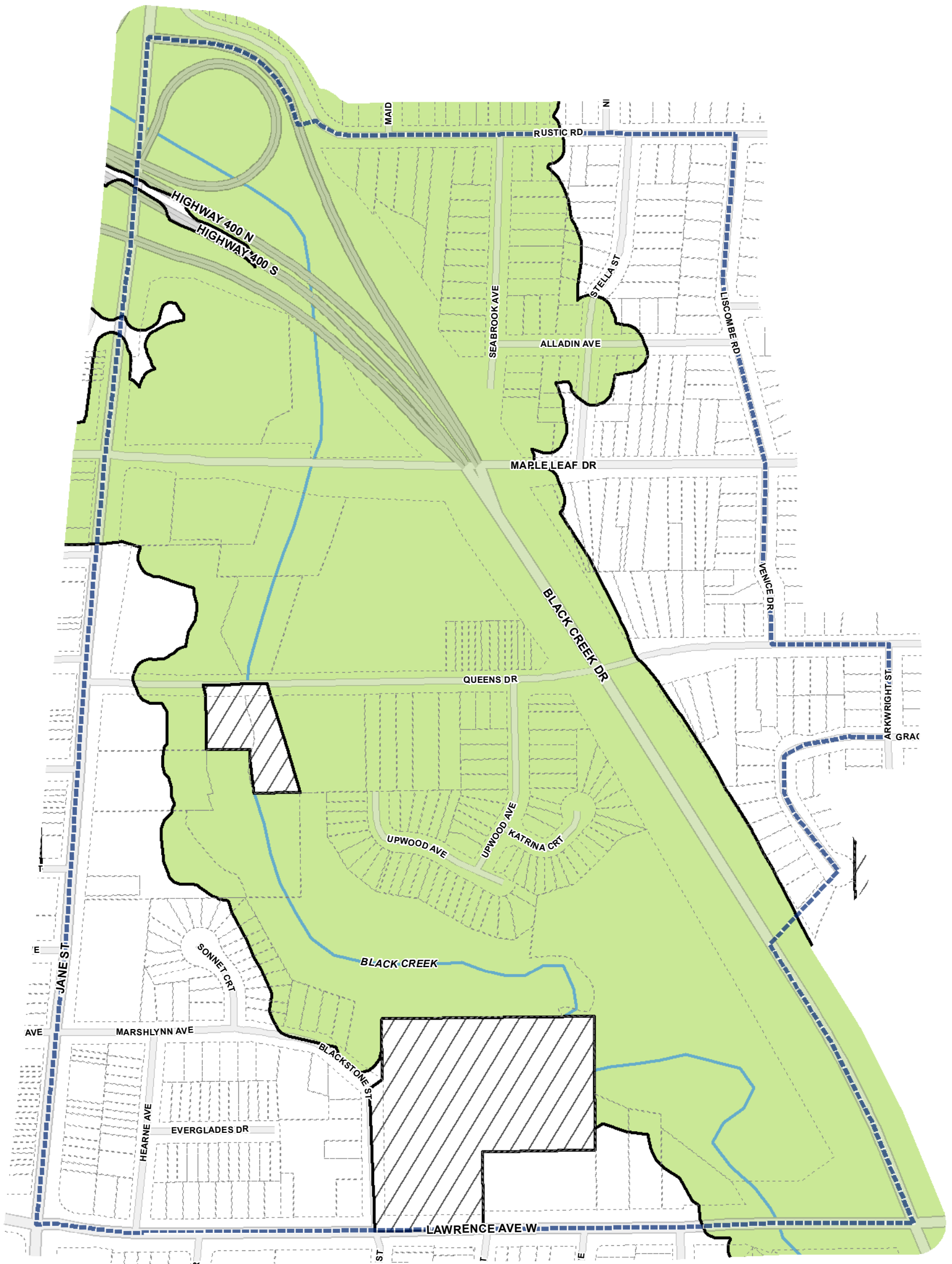
**Conservation Overlay Map**

July 29, 2010  
Maps must be read together with Zoning Bylaw text

- |                             |                    |
|-----------------------------|--------------------|
| <b>Conservation Overlay</b> | Map Sheet Boundary |
| Area 1                      | Properties         |
| Area 2                      | Railway            |
| Not Part of this Bylaw      | Hydro Line         |



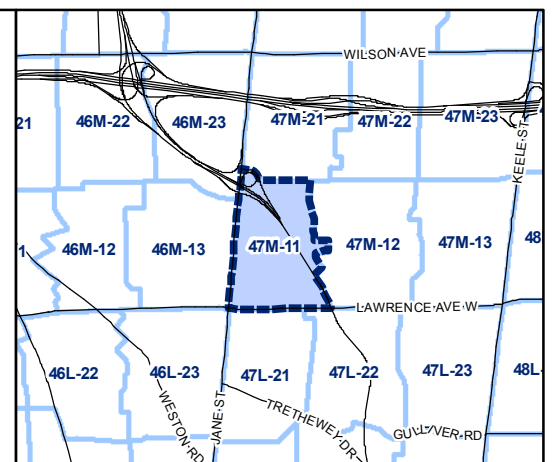
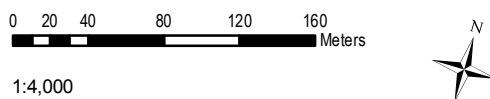




**Conservation Overlay Map**

July 29, 2010  
Maps must be read together with Zoning Bylaw text

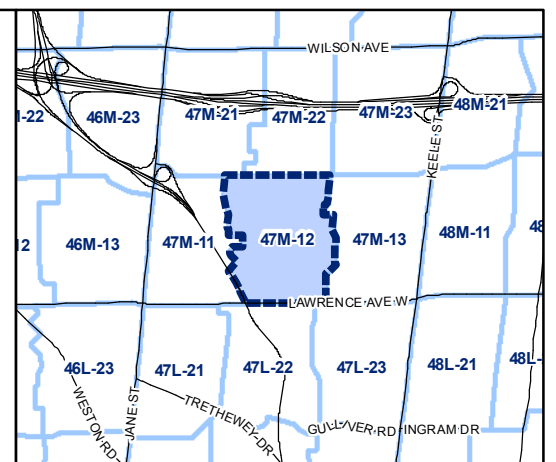
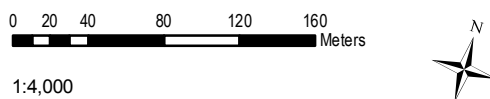
- |                             |                    |
|-----------------------------|--------------------|
| <b>Conservation Overlay</b> | Map Sheet Boundary |
| Area 1                      | Properties         |
| Area 2                      | Railway            |
| Not Part of this Bylaw      | Hydro Line         |





**Conservation Overlay Map**

- |                             |                    |
|-----------------------------|--------------------|
| <b>Conservation Overlay</b> | Map Sheet Boundary |
| Area 1                      | Properties         |
| Area 2                      | Railway            |
| Not Part of this Bylaw      | Hydro Line         |





**Conservation Overlay Map**

July 29, 2010

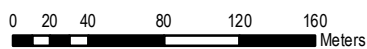
Maps must be read together with Zoning Bylaw text

**Conservation Overlay**

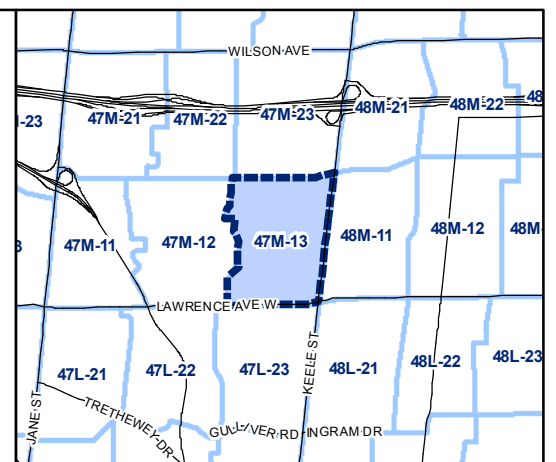
- Area 1
- Area 2
- Not Part of this Bylaw

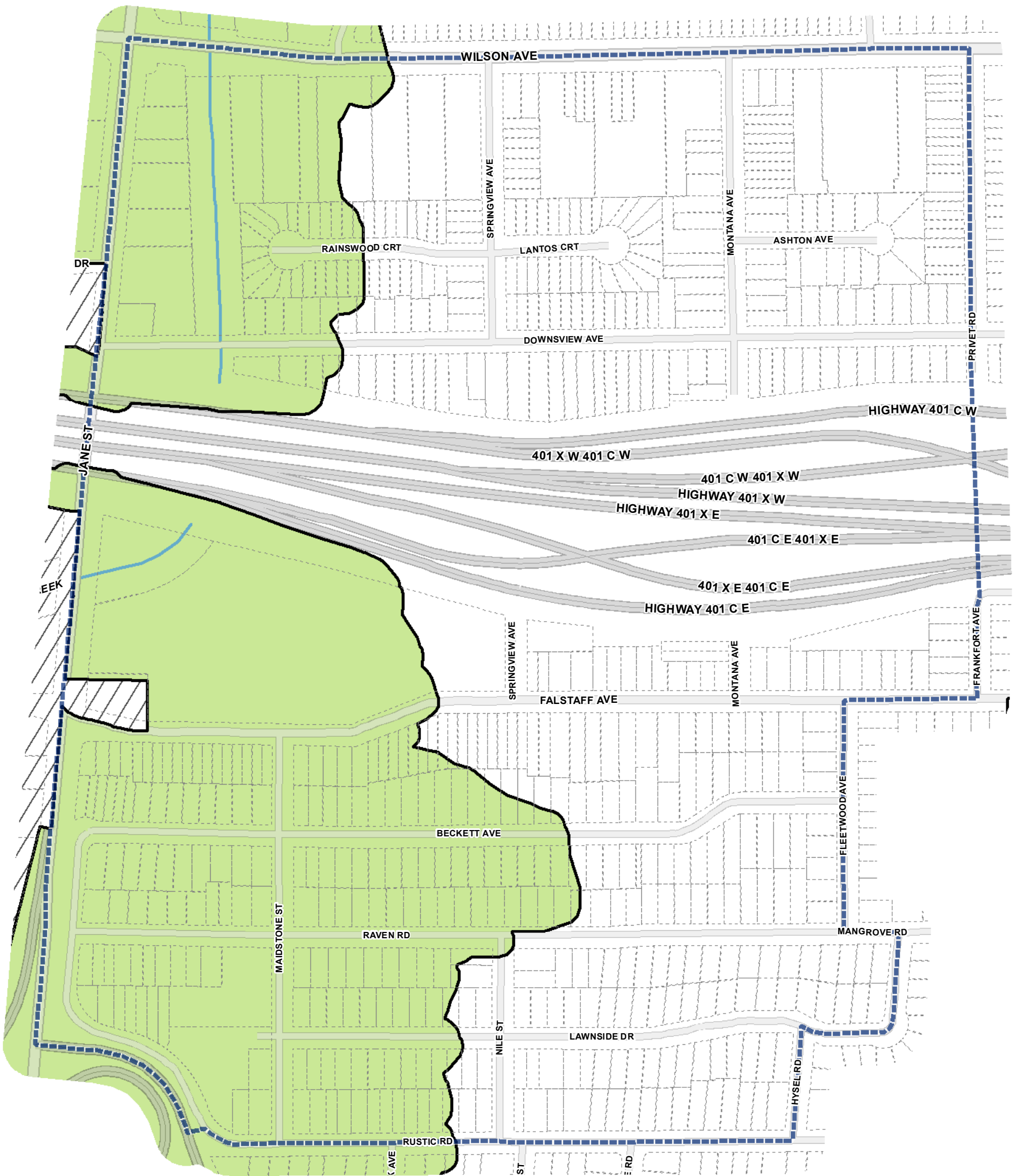
Map Sheet Boundary

- Properties
- Railway
- Hydro Line

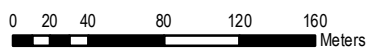


1:4,000

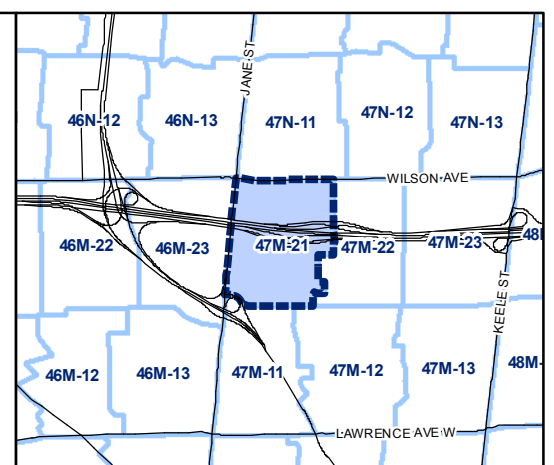


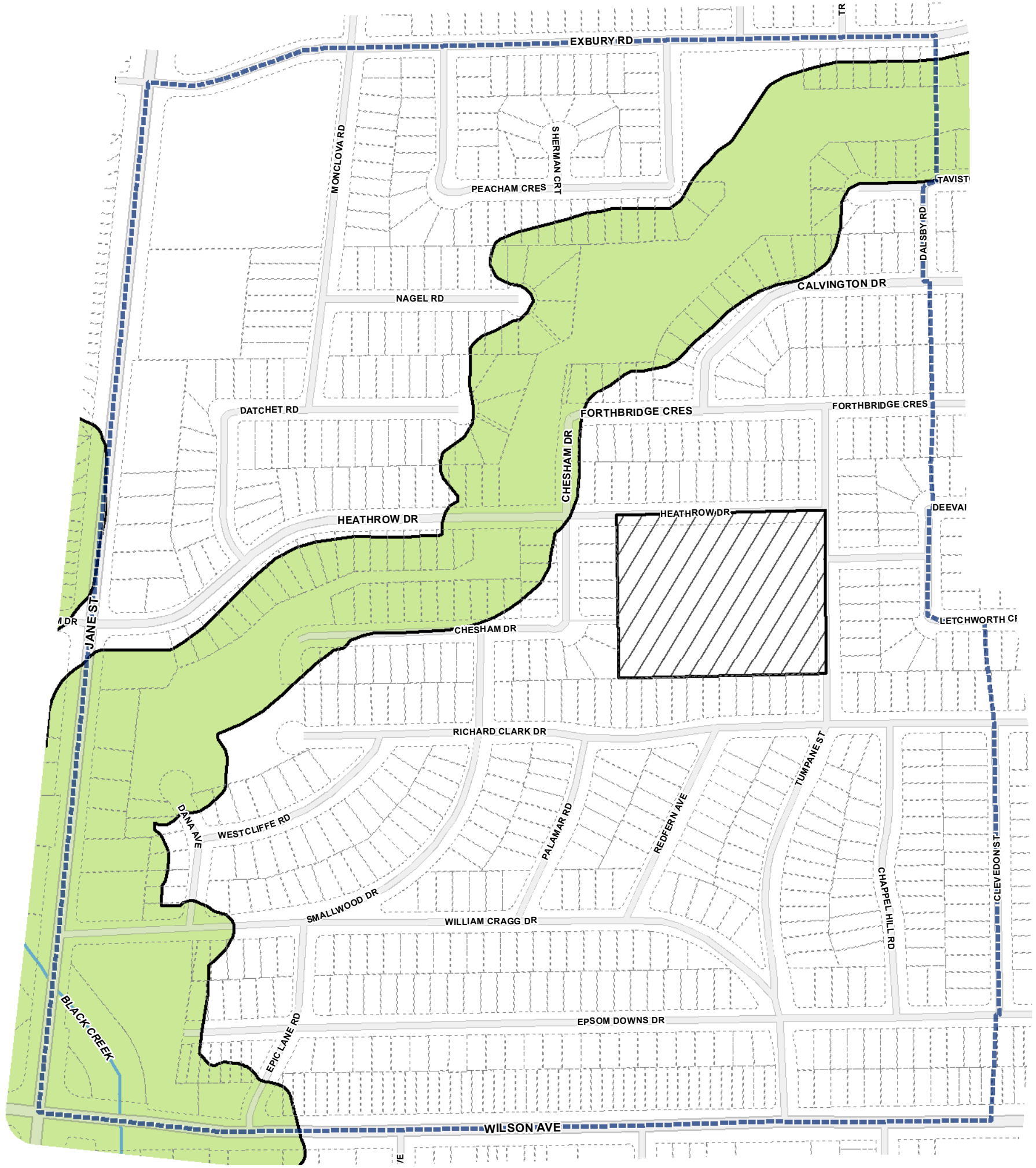


- Conservation Overlay**
- Area 1
- Area 2
- Not Part of this Bylaw
- Map Sheet Boundary
- Properties
- Railway
- Hydro Line



1:4,000

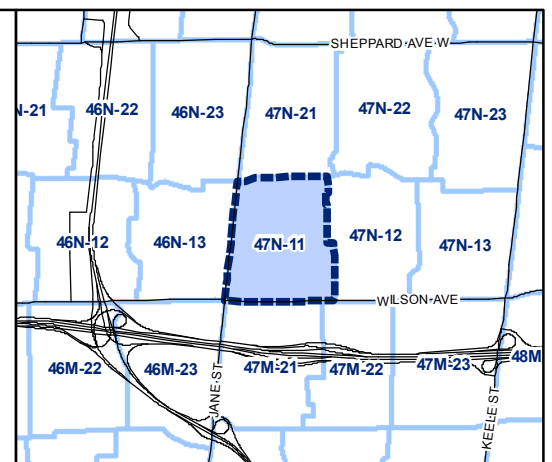
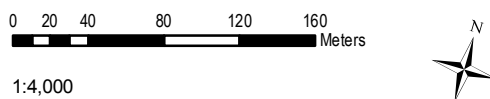


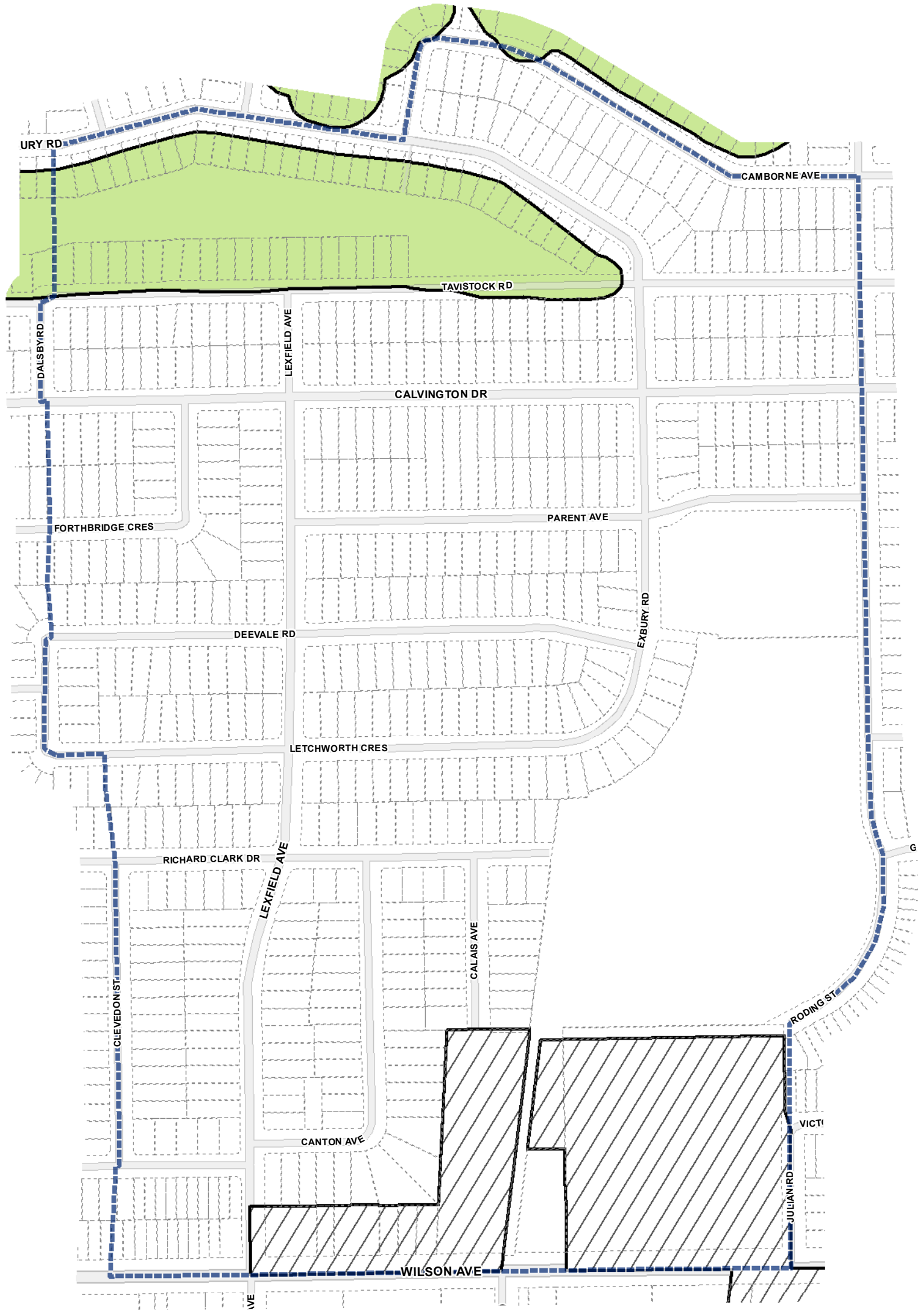


**Conservation Overlay Map**

July 29, 2010  
Maps must be read together with Zoning Bylaw text

- |                             |                    |
|-----------------------------|--------------------|
| <b>Conservation Overlay</b> | Map Sheet Boundary |
| Area 1                      | Properties         |
| Area 2                      | Railway            |
| Not Part of this Bylaw      | Hydro Line         |

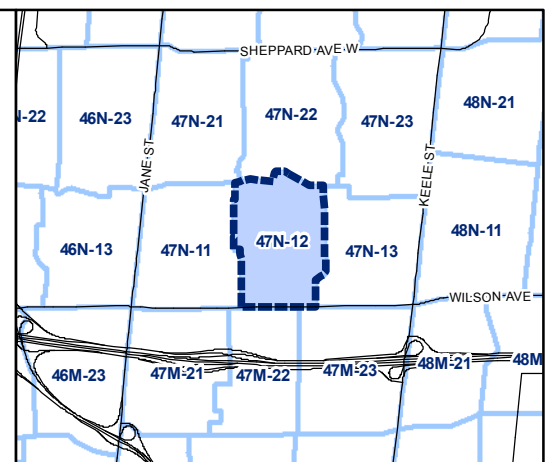
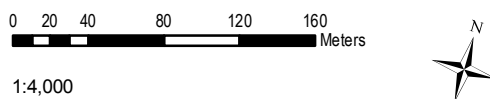


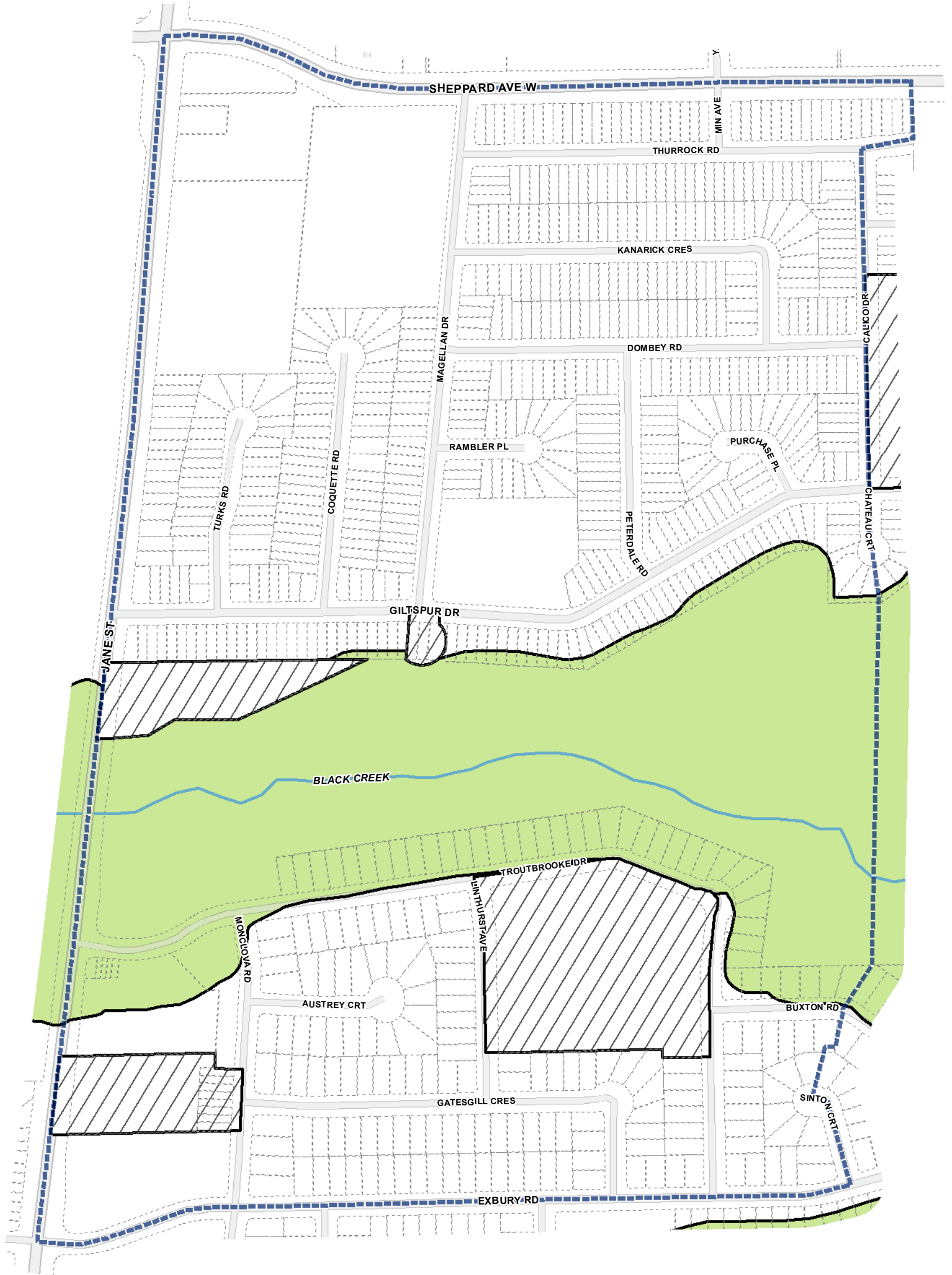


**Conservation Overlay Map**

July 29, 2010  
Maps must be read together with Zoning Bylaw text

- |                             |                    |
|-----------------------------|--------------------|
| <b>Conservation Overlay</b> | Map Sheet Boundary |
| Area 1                      | Properties         |
| Area 2                      | Railway            |
| Not Part of this Bylaw      | Hydro Line         |

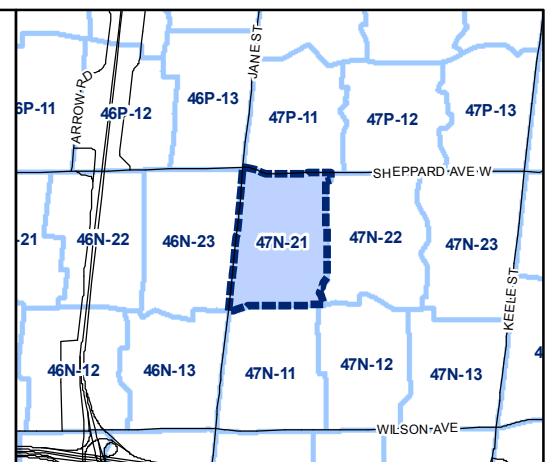
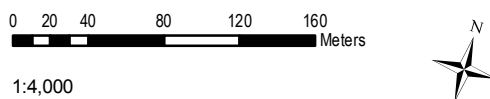


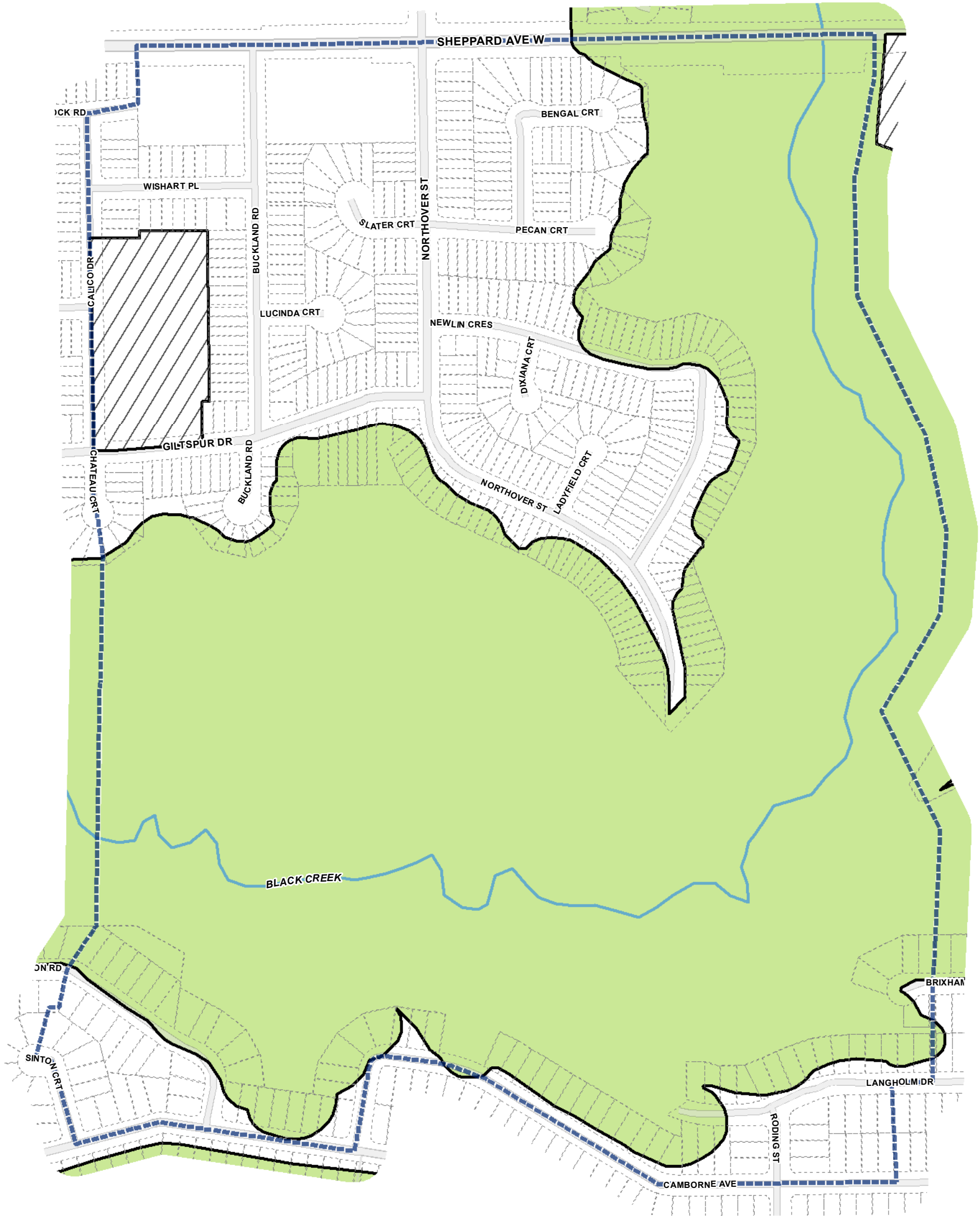


**Conservation Overlay Map**

July 29, 2010  
Maps must be read together with Zoning Bylaw text

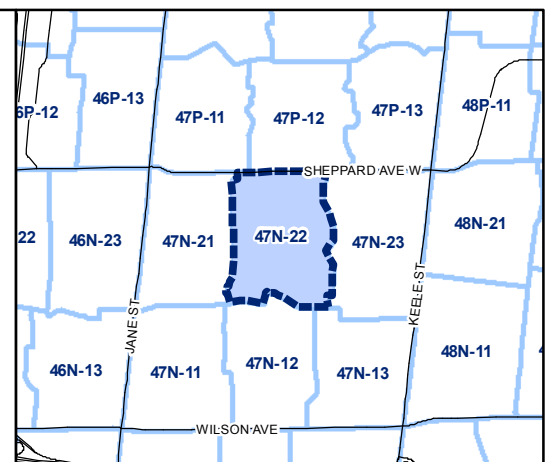
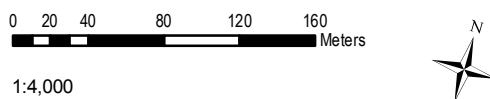
- |                             |                    |
|-----------------------------|--------------------|
| <b>Conservation Overlay</b> | Map Sheet Boundary |
| Area 1                      | Properties         |
| Area 2                      | Railway            |
| Not Part of this Bylaw      | Hydro Line         |



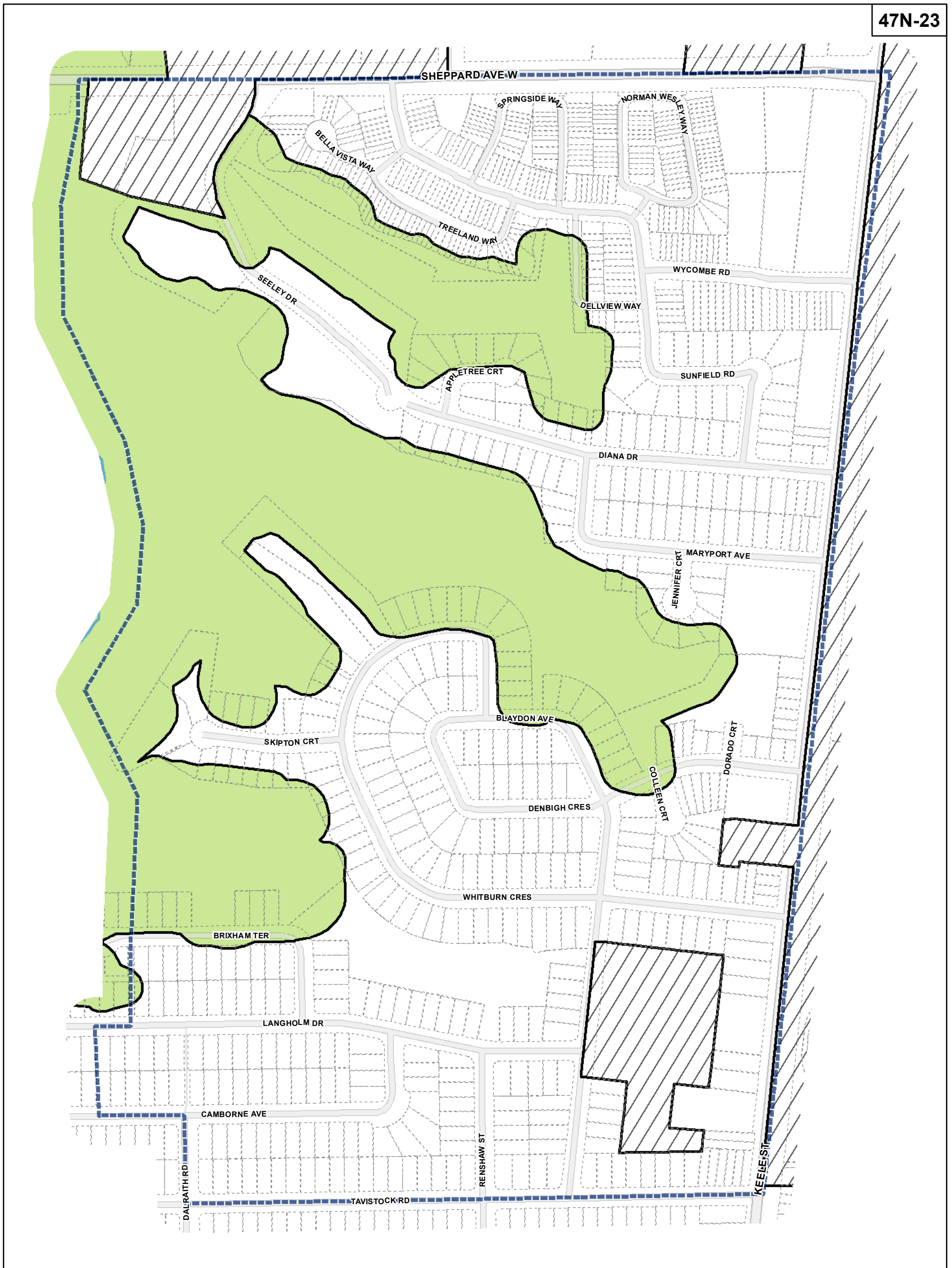


**Conservation Overlay Map**

- |                             |                    |
|-----------------------------|--------------------|
| <b>Conservation Overlay</b> | Map Sheet Boundary |
| Area 1                      | Properties         |
| Area 2                      | Railway            |
| Not Part of this Bylaw      | Hydro Line         |





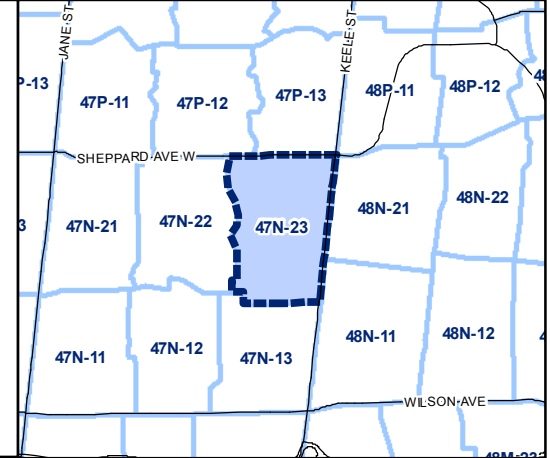
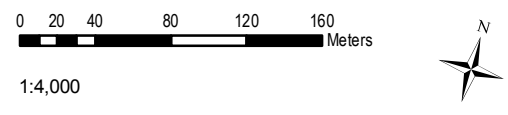


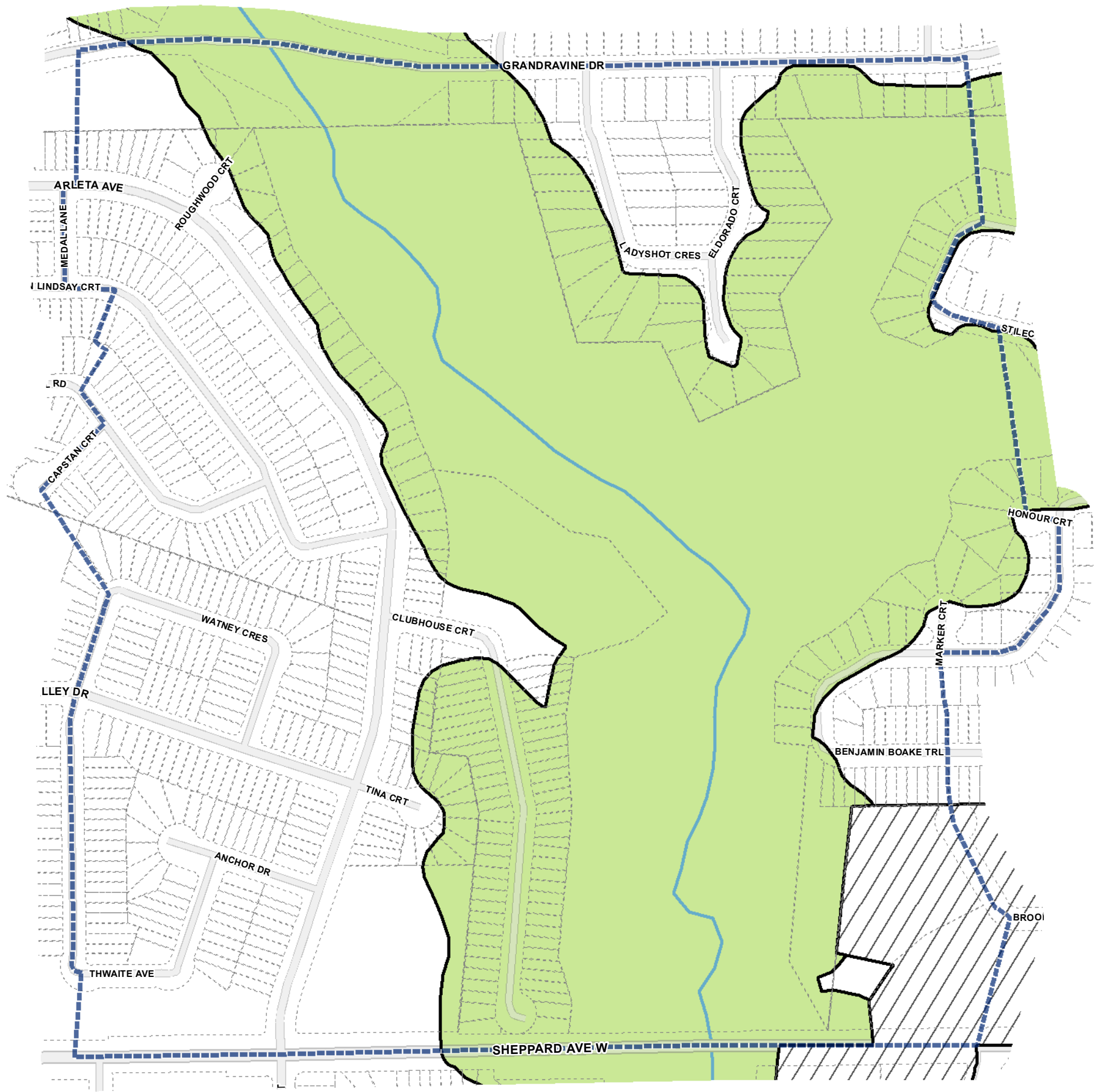
**Toronto City Planning**  
 Zoning Bylaw Map Book Series

**Conservation Overlay Map**

July 29, 2010  
 Maps must be read together with Zoning Bylaw text

- Conservation Overlay**
- Area 1
- Area 2
- Not Part of this Bylaw
- Map Sheet Boundary
- Properties
- Railway
- Hydro Line



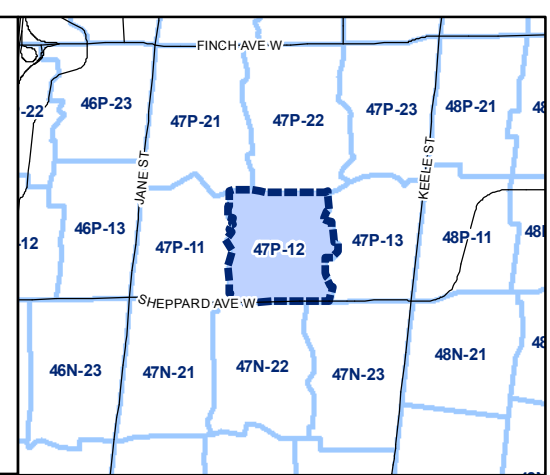
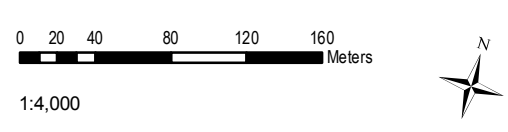


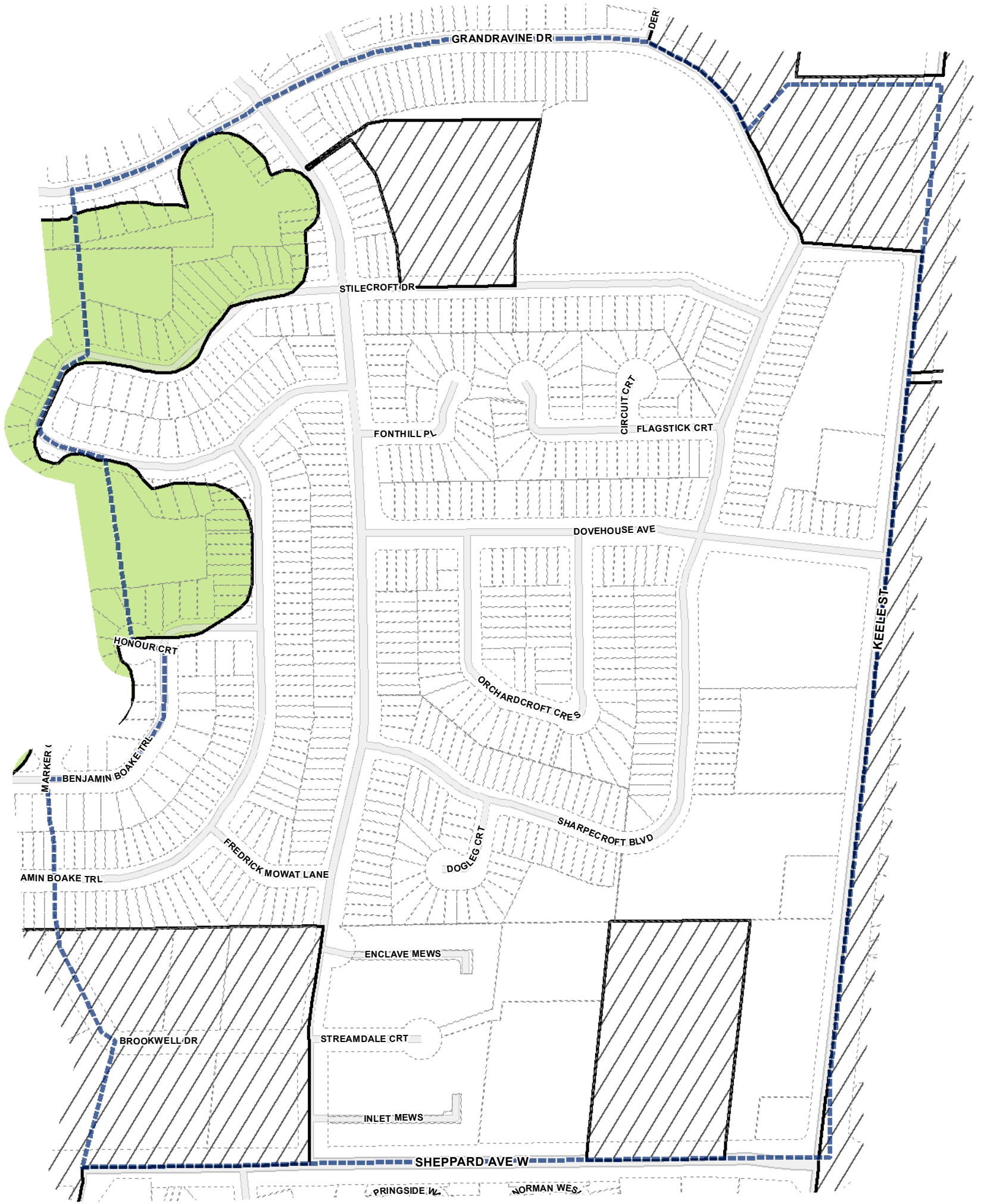
**Toronto City Planning**  
 Zoning Bylaw Map Book Series

**Conservation Overlay Map**

**July 29, 2010**  
 Maps must be read together with Zoning Bylaw text

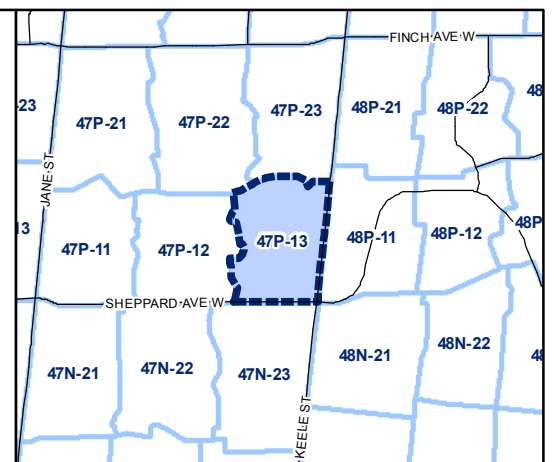
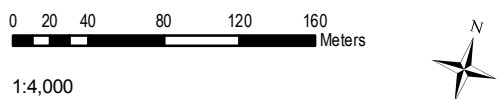
- Conservation Overlay**
- Area 1
  - Area 2
  - Not Part of this Bylaw
- Map Sheet Boundary**
- Properties
  - Railway
  - Hydro Line

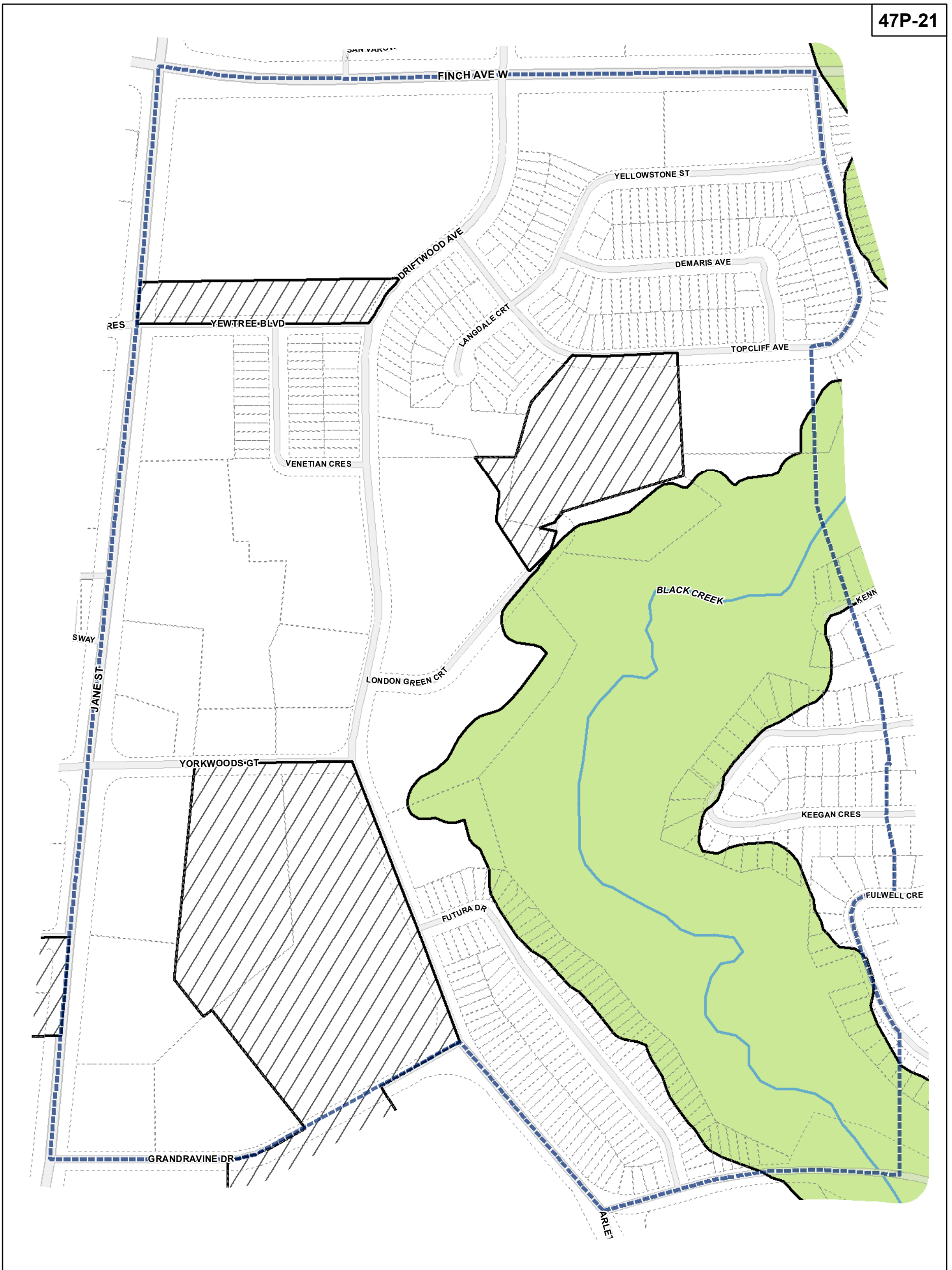




**Conservation Overlay Map**

- Conservation Overlay**
- Area 1
- Area 2
- Not Part of this Bylaw
- Map Sheet Boundary
- Properties
- Railway
- Hydro Line





**Conservation Overlay Map**

July 29, 2010  
Maps must be read together with Zoning Bylaw text

- |                             |                    |
|-----------------------------|--------------------|
| <b>Conservation Overlay</b> | Map Sheet Boundary |
| Area 1                      | Properties         |
| Area 2                      | Railway            |
| Not Part of this Bylaw      | Hydro Line         |

