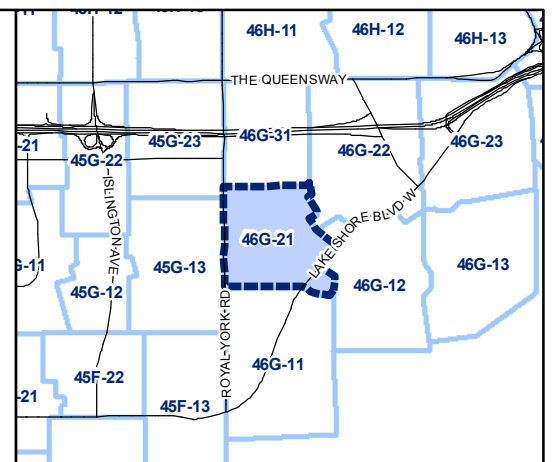


Height Overlay Map

| Height | | | |
|--------|--------|-------|------------------------|
| 8 m | 10.5 m | 15 m | Not Part of this Bylaw |
| 9 m | 11 m | 16 m | Map Sheet Boundary |
| 9.5 m | 12 m | 18 m | Properties |
| 10 m | 14 m | Other | Railway |
| | | | Hydro Line |





TORONTO City Planning
Zoning Bylaw Map Book Series

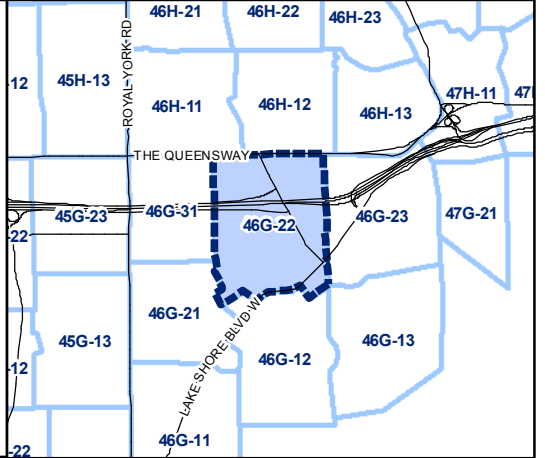
Height Overlay Map

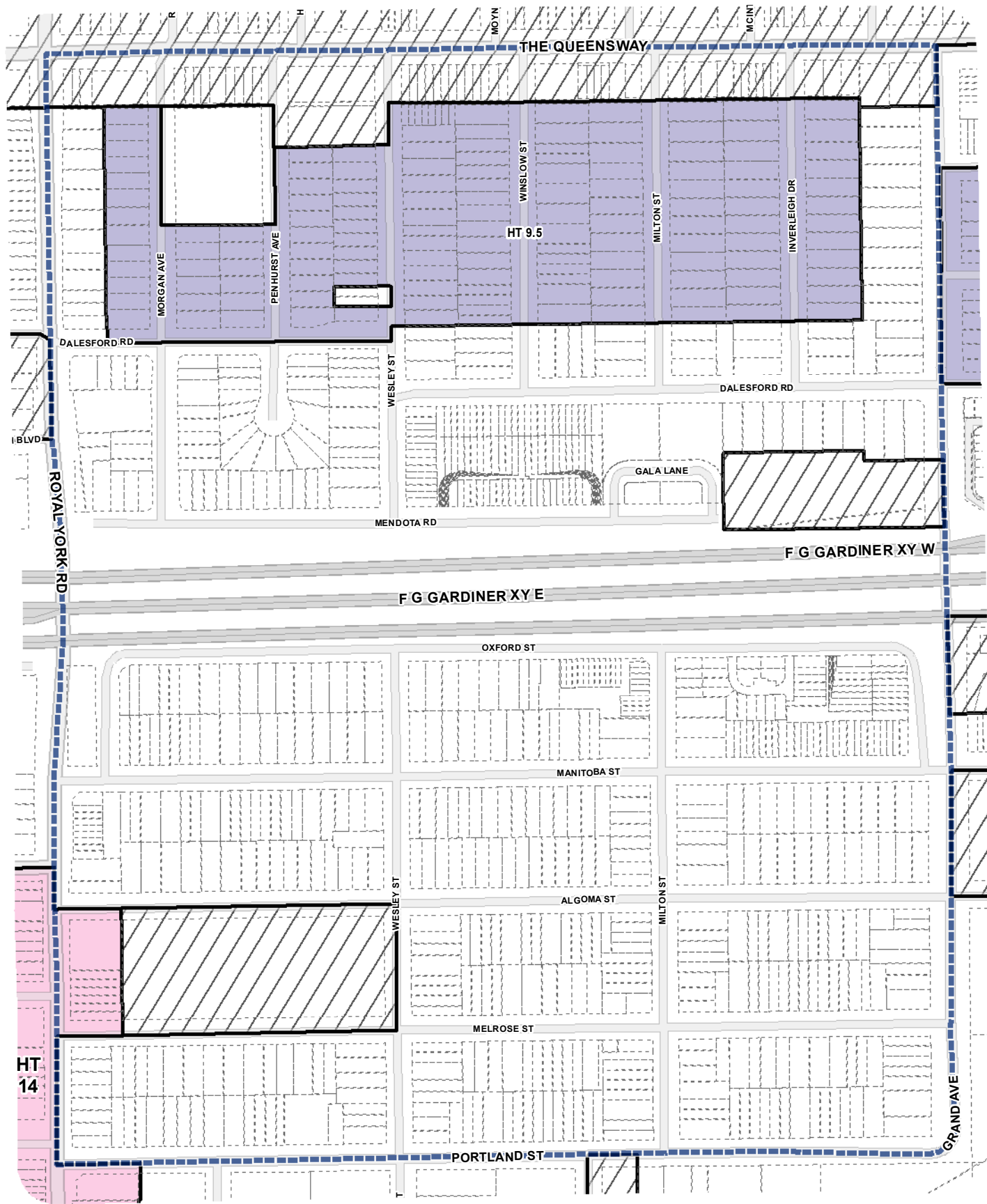
July 29, 2010
Maps must be read together with Zoning Bylaw text

Height

| | | | |
|-------|--------|-------|------------------------|
| 8 m | 10.5 m | 15 m | Not Part of this Bylaw |
| 9 m | 11 m | 16 m | Map Sheet Boundary |
| 9.5 m | 12 m | 18 m | Properties |
| 10 m | 14 m | Other | Railway |
| | | | Hydro Line |

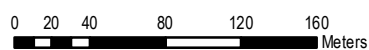
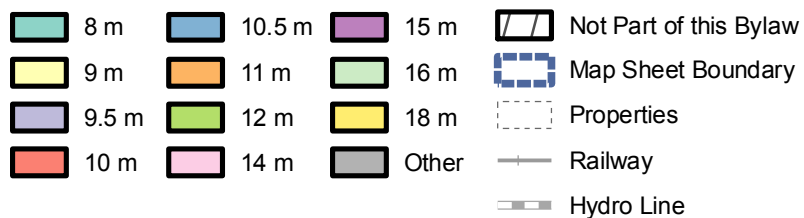
0 20 40 80 120 160 Meters
1:4,000



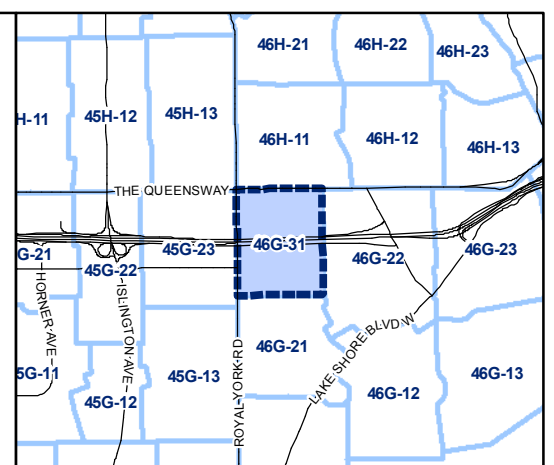


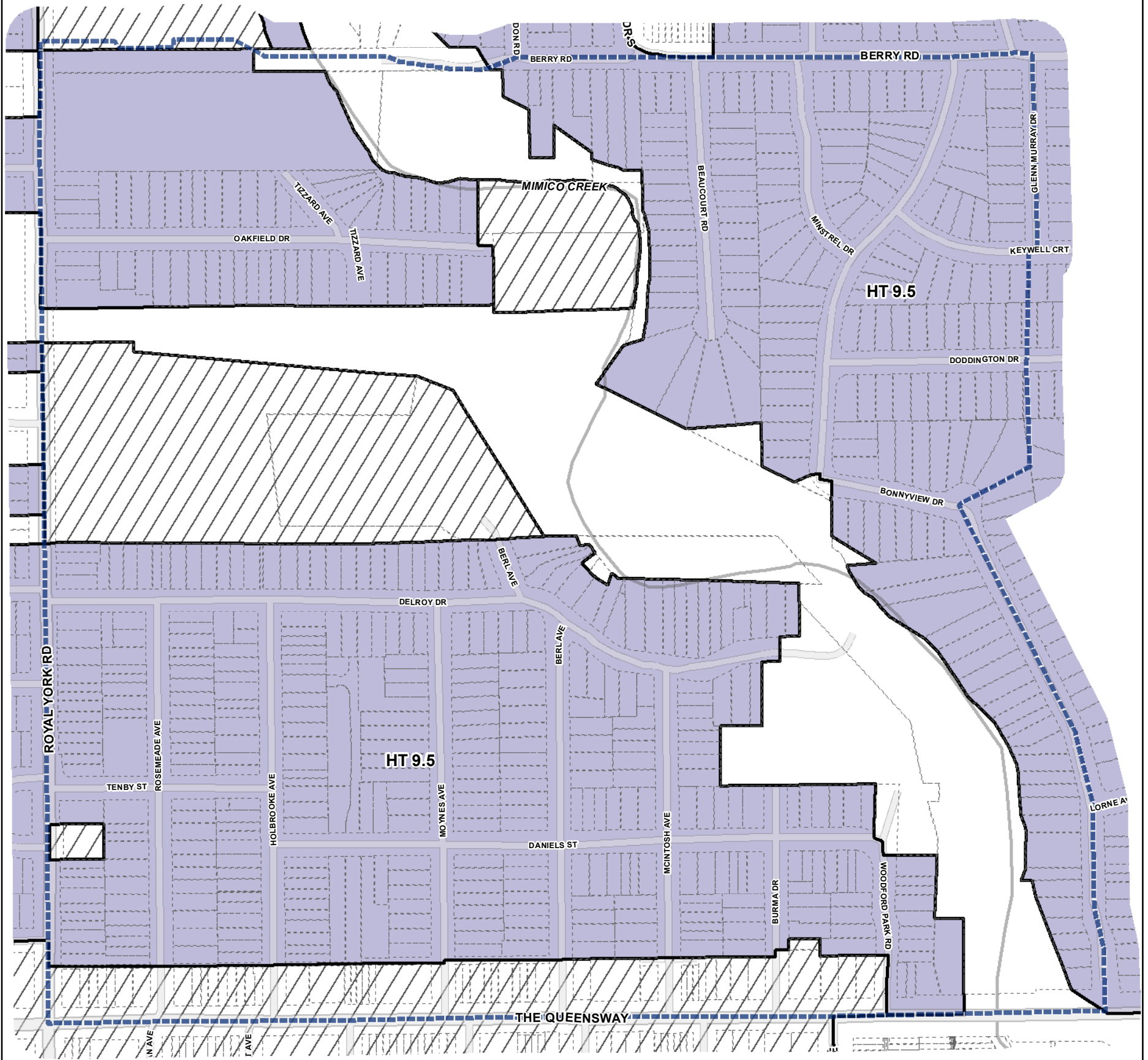
Height Overlay Map

Height



1:4,000





Toronto City Planning
Zoning Bylaw Map Book Series

Height Overlay Map

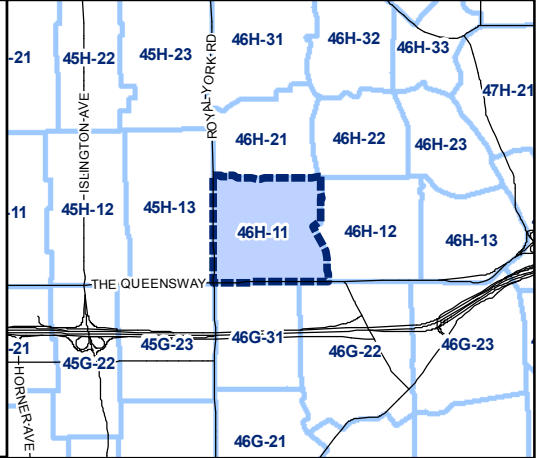
July 29, 2010
Maps must be read together with Zoning Bylaw text

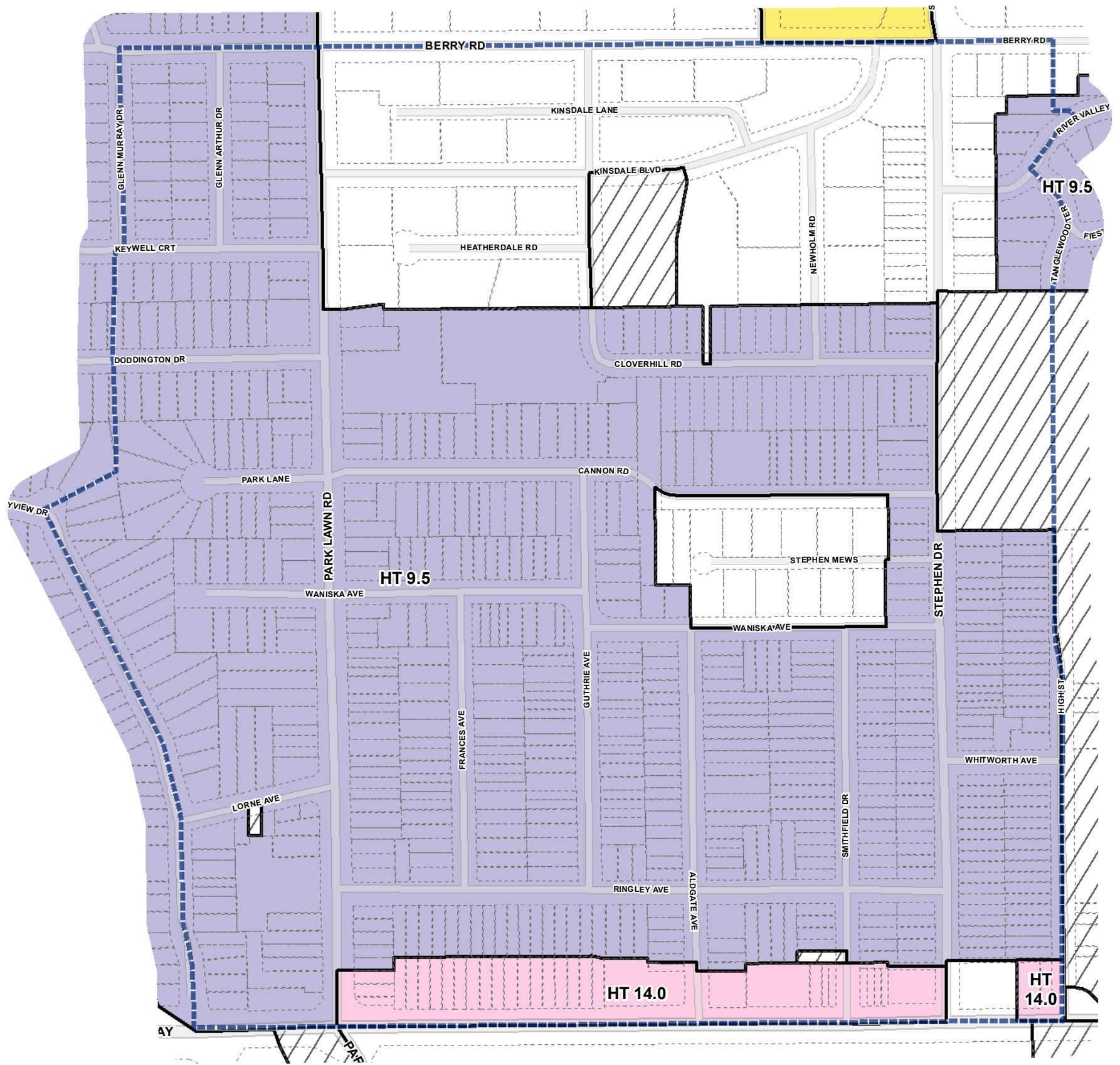
Height

| | | | |
|-------|--------|-------|------------------------|
| 8 m | 10.5 m | 15 m | Not Part of this Bylaw |
| 9 m | 11 m | 16 m | Map Sheet Boundary |
| 9.5 m | 12 m | 18 m | Properties |
| 10 m | 14 m | Other | Railway |
| | | | Hydro Line |

0 20 40 80 120 160 Meters

1:4,000





Toronto City Planning
Zoning Bylaw Map Book Series

Height Overlay Map

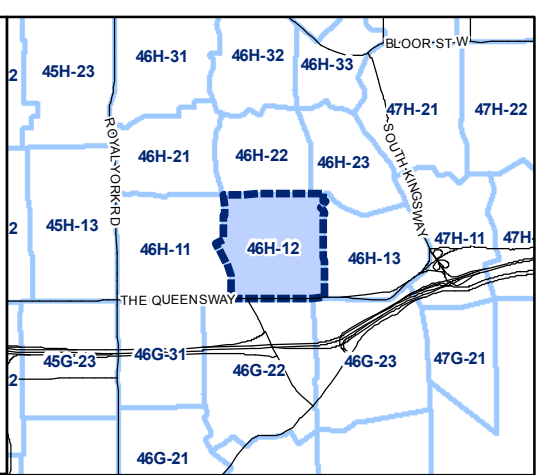
July 29, 2010
Maps must be read together with Zoning Bylaw text

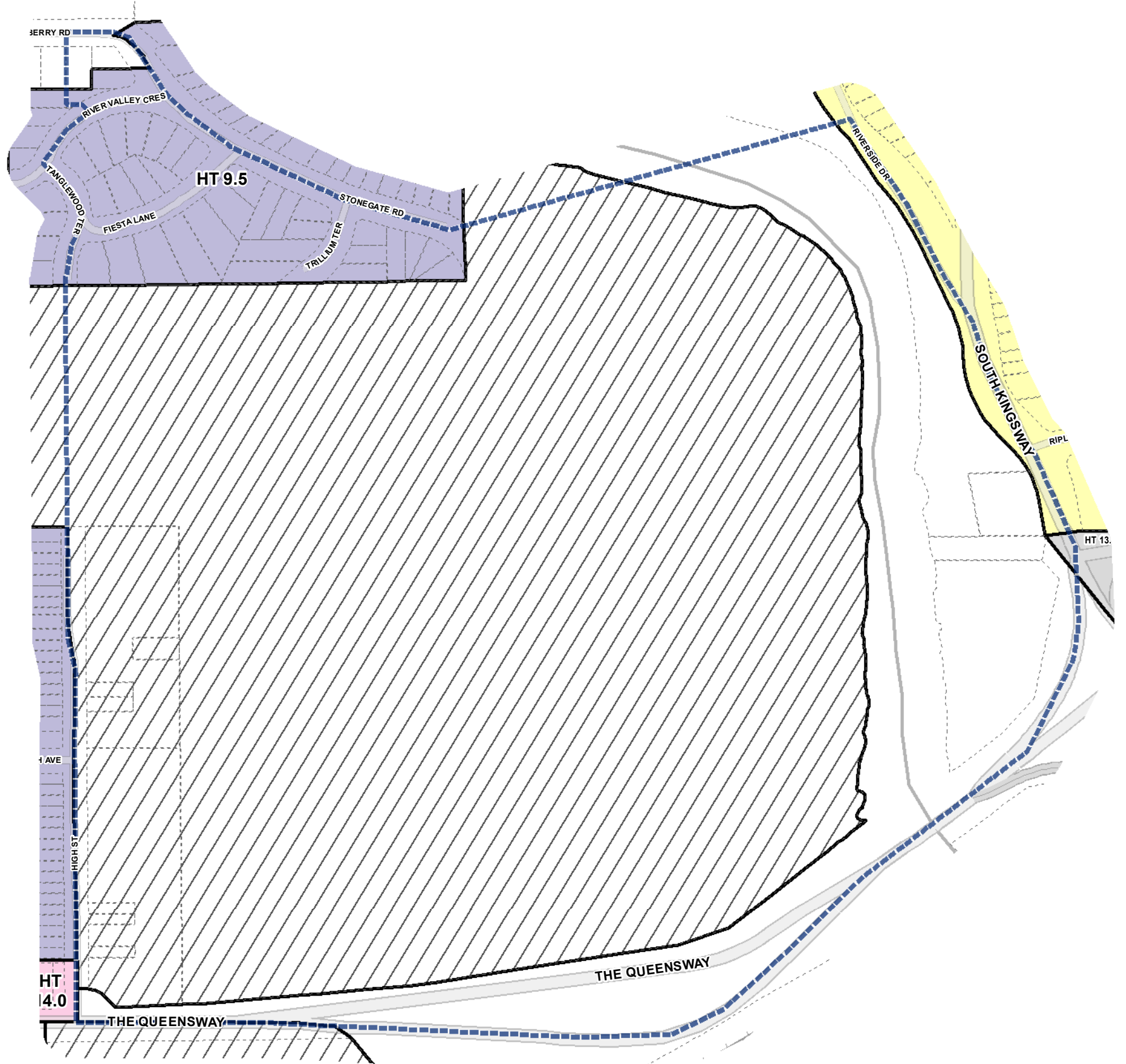
Height

| | | | | | | | |
|--|-------|--|--------|--|-------|--|------------------------|
| | 8 m | | 10.5 m | | 15 m | | Not Part of this Bylaw |
| | 9 m | | 11 m | | 16 m | | Map Sheet Boundary |
| | 9.5 m | | 12 m | | 18 m | | Properties |
| | 10 m | | 14 m | | Other | | Railway |
| | | | | | | | Hydro Line |

0 20 40 80 120 160 Meters

1:4,000



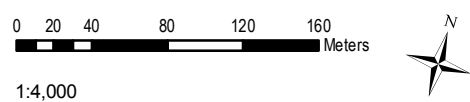


Height Overlay Map

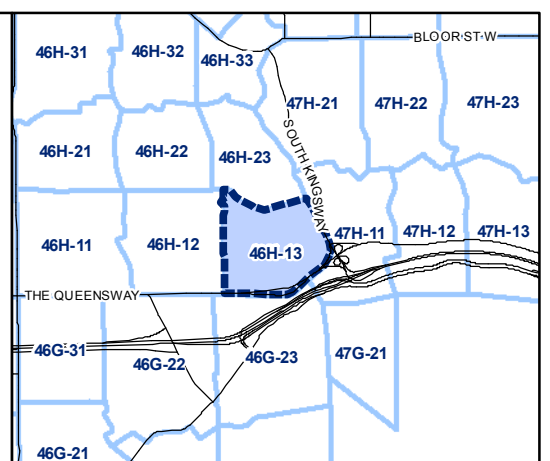
July 29, 2010
Maps must be read together with Zoning Bylaw text

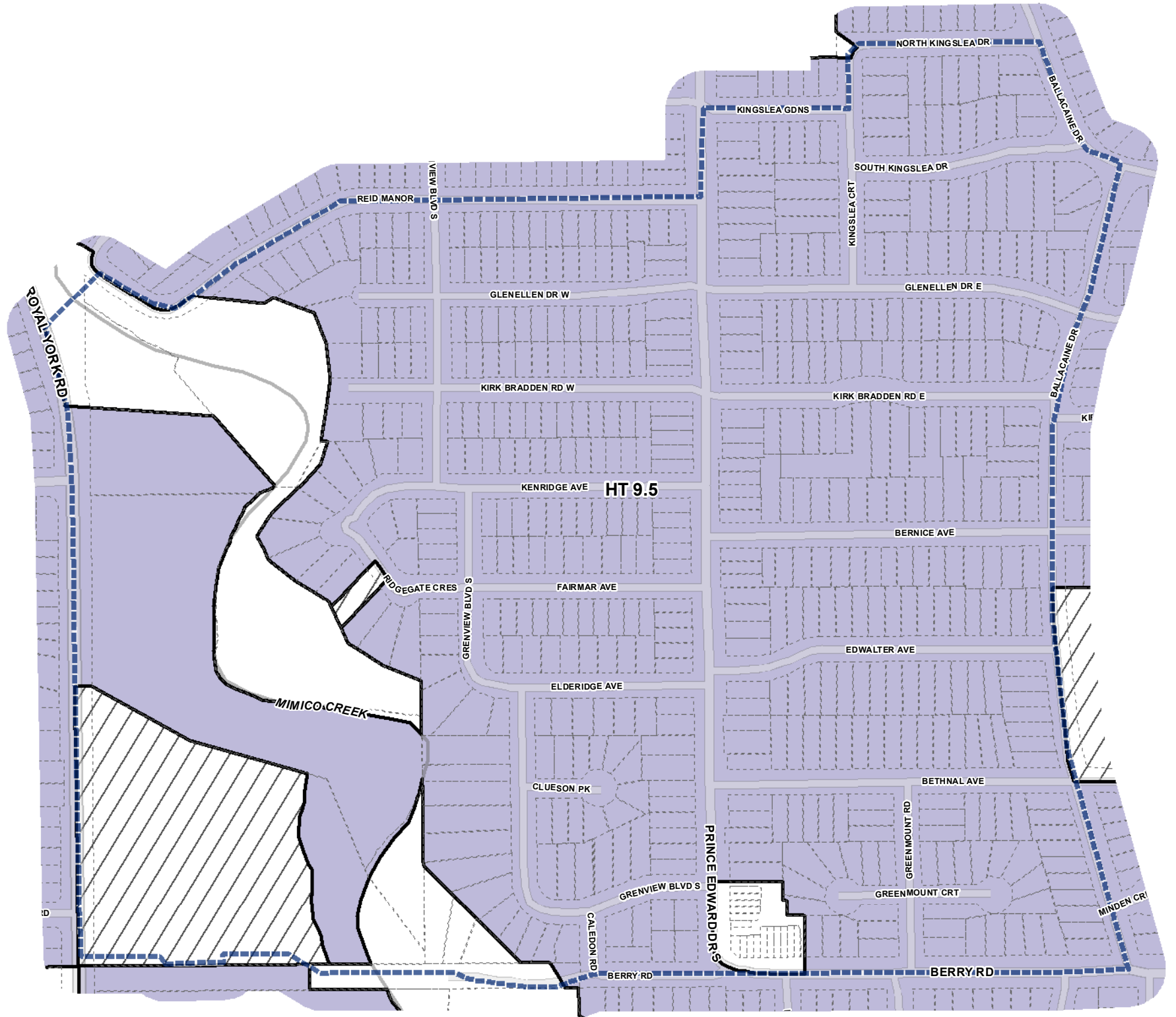
Height

| | | | |
|-------|--------|-------|------------------------|
| 8 m | 10.5 m | 15 m | Not Part of this Bylaw |
| 9 m | 11 m | 16 m | Map Sheet Boundary |
| 9.5 m | 12 m | 18 m | Properties |
| 10 m | 14 m | Other | Railway |
| | | | Hydro Line |



1:4,000

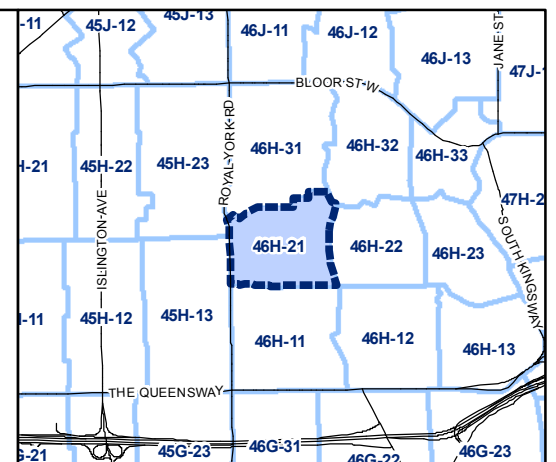
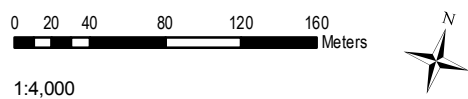


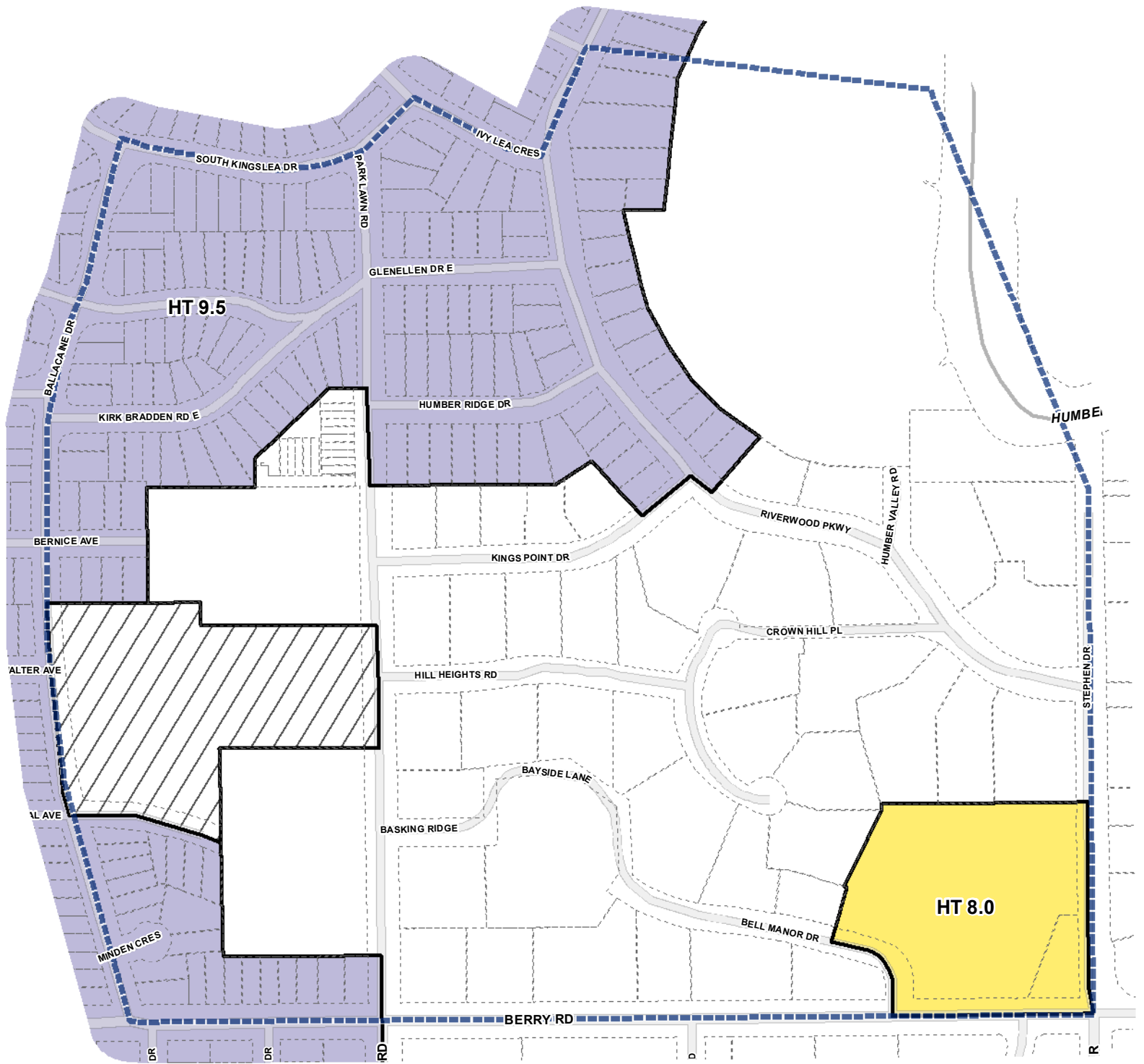


Height Overlay Map

July 29, 2010
Maps must be read together with Zoning Bylaw text

| Height | | | |
|--------|--------|-------|------------------------|
| 8 m | 10.5 m | 15 m | Not Part of this Bylaw |
| 9 m | 11 m | 16 m | Map Sheet Boundary |
| 9.5 m | 12 m | 18 m | Properties |
| 10 m | 14 m | Other | Railway |
| | | | Hydro Line |

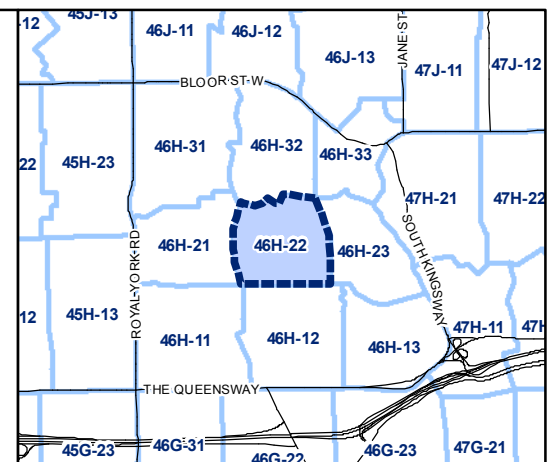
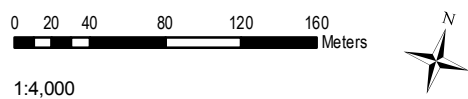


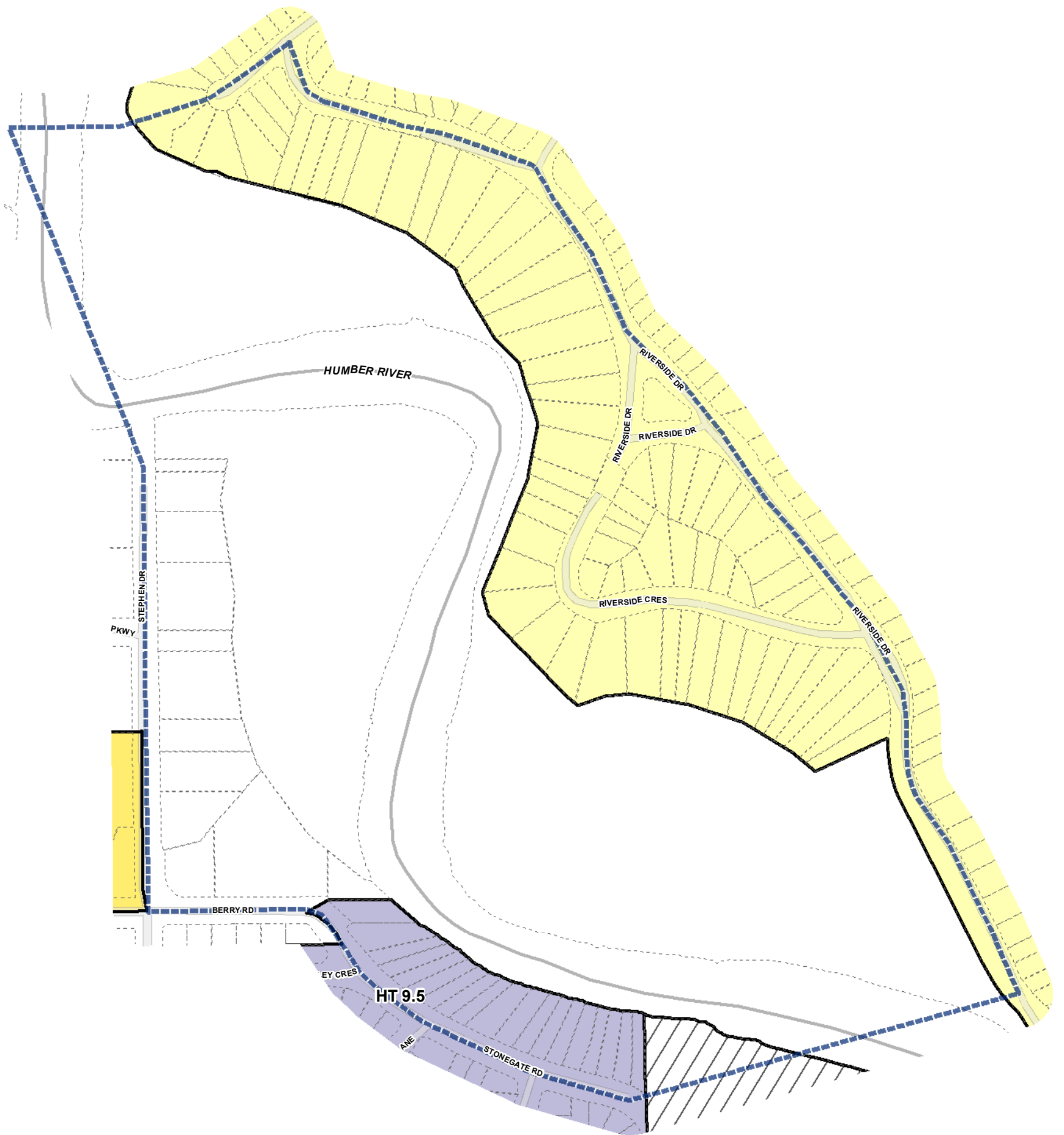


Height Overlay Map

July 29, 2010
Maps must be read together with Zoning Bylaw text

| Height | | | |
|--------|--------|-------|------------------------|
| 8 m | 10.5 m | 15 m | Not Part of this Bylaw |
| 9 m | 11 m | 16 m | Map Sheet Boundary |
| 9.5 m | 12 m | 18 m | Properties |
| 10 m | 14 m | Other | Railway |
| | | | Hydro Line |

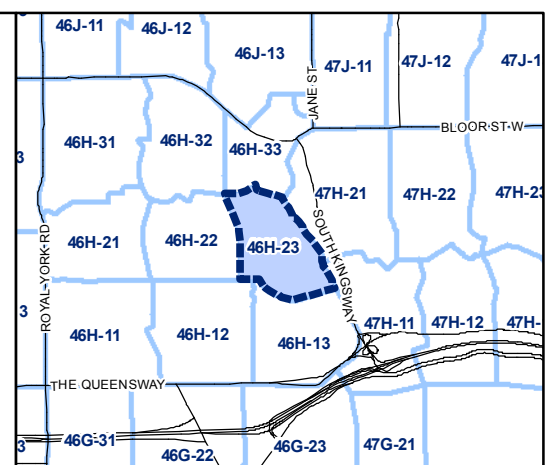
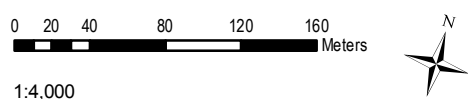


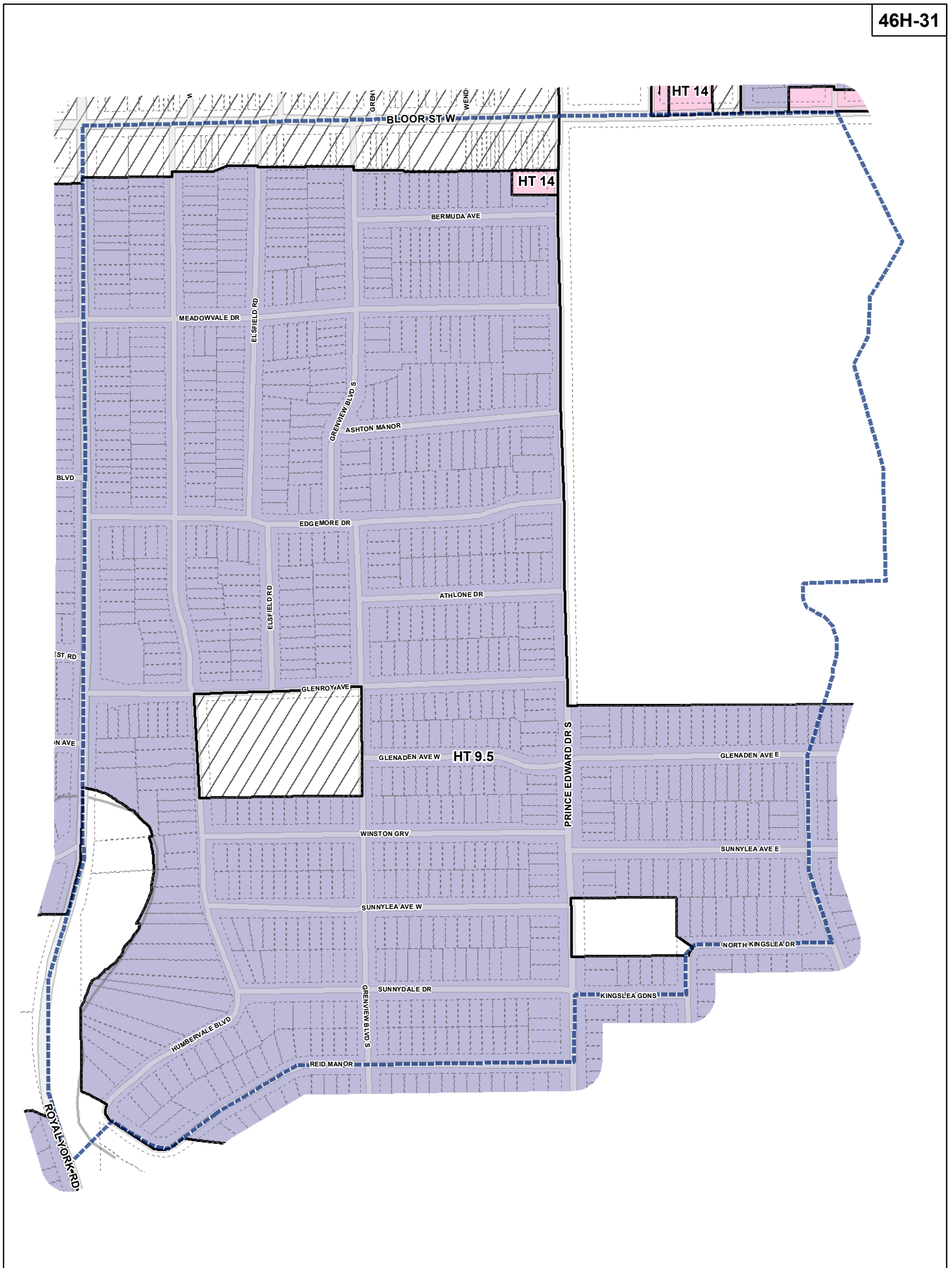


Height Overlay Map

July 29, 2010
Maps must be read together with Zoning Bylaw text

| Height | | | |
|--------|--------|-------|------------------------|
| 8 m | 10.5 m | 15 m | Not Part of this Bylaw |
| 9 m | 11 m | 16 m | Map Sheet Boundary |
| 9.5 m | 12 m | 18 m | Properties |
| 10 m | 14 m | Other | Railway |
| | | | Hydro Line |





Toronto City Planning
Zoning Bylaw Map Book Series

Height Overlay Map

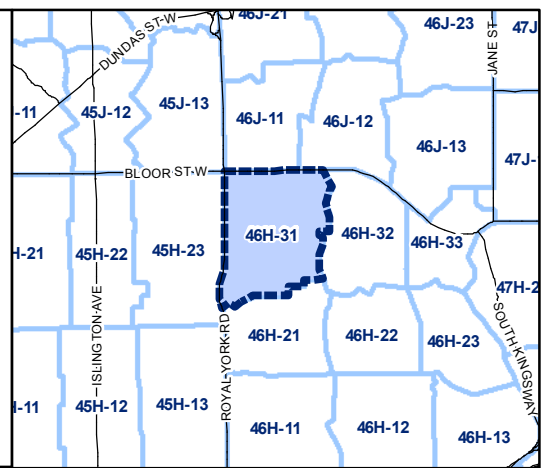
July 29, 2010
Maps must be read together with Zoning Bylaw text

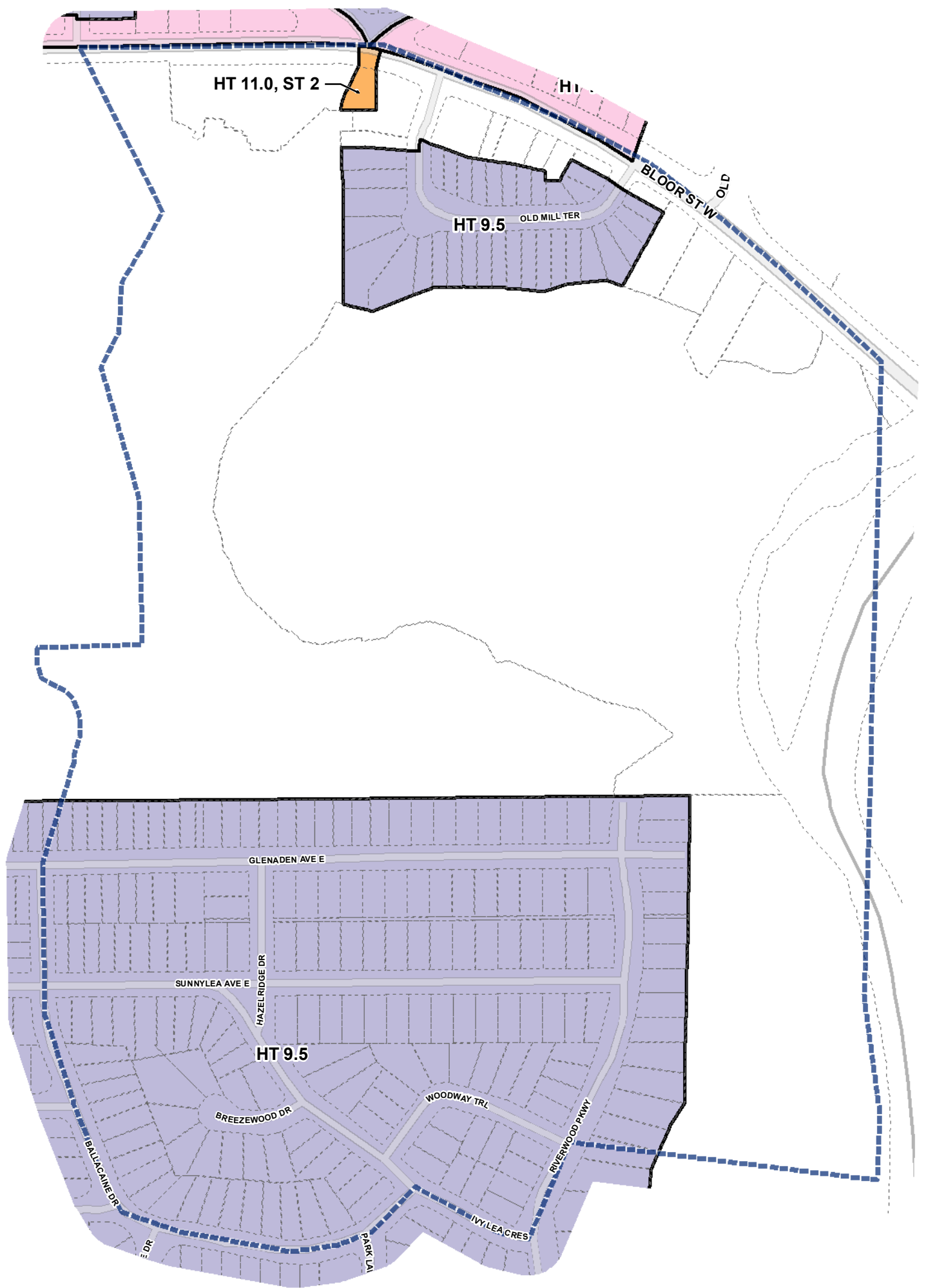
Height

| | | | |
|-------|--------|-------|------------------------|
| 8 m | 10.5 m | 15 m | Not Part of this Bylaw |
| 9 m | 11 m | 16 m | Map Sheet Boundary |
| 9.5 m | 12 m | 18 m | Properties |
| 10 m | 14 m | Other | Railway |
| | | | Hydro Line |

0 20 40 80 120 160 Meters

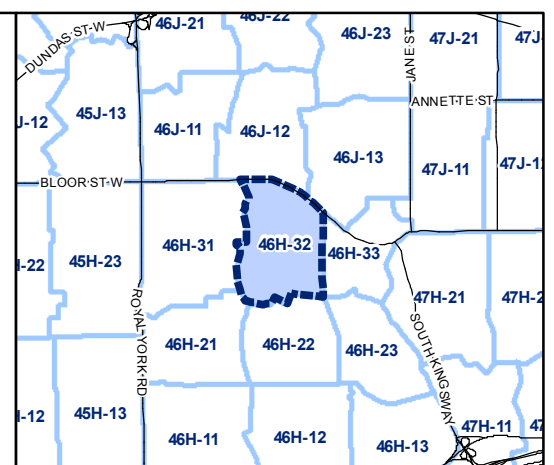
1:4,000

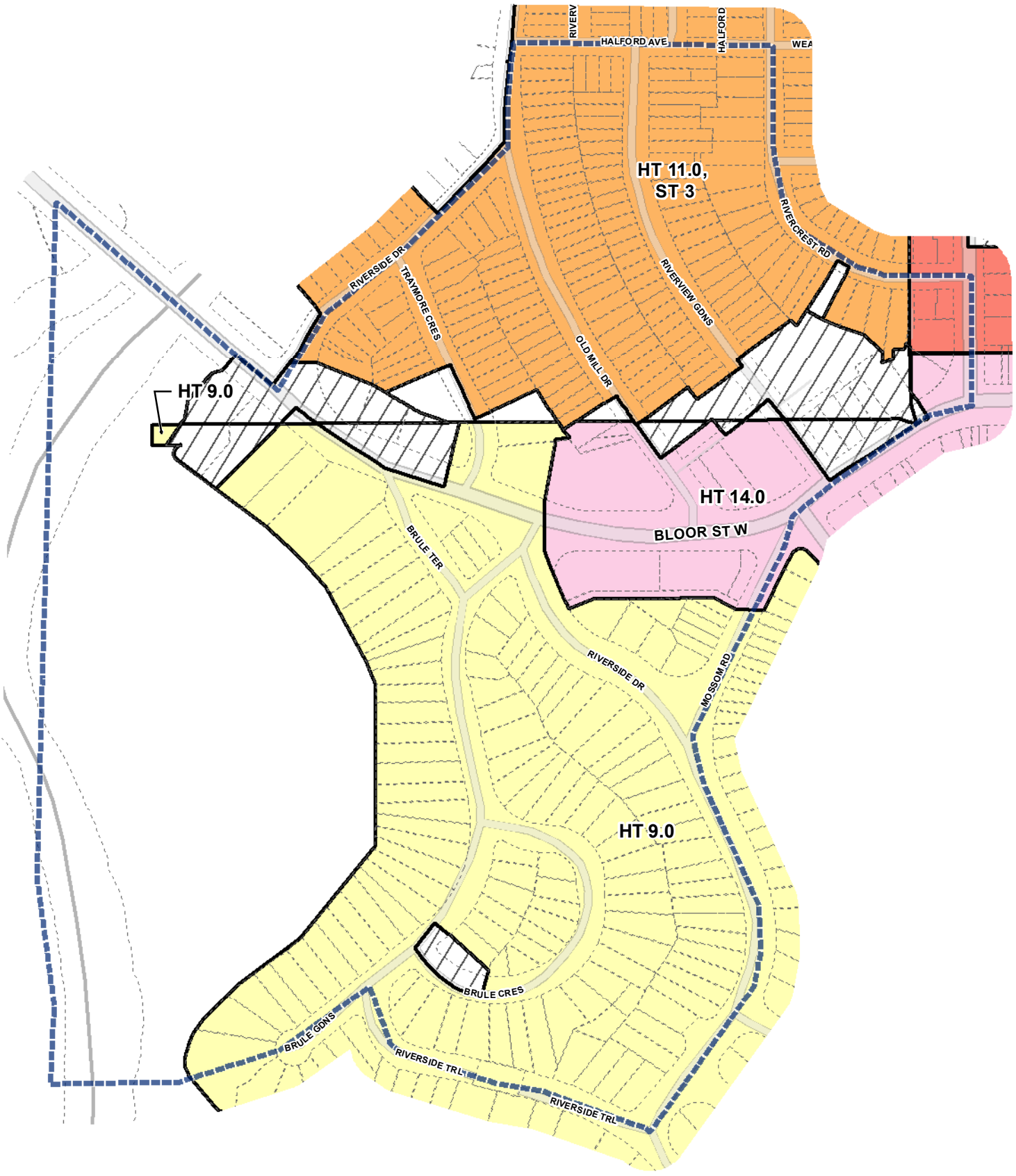




Height Overlay Map

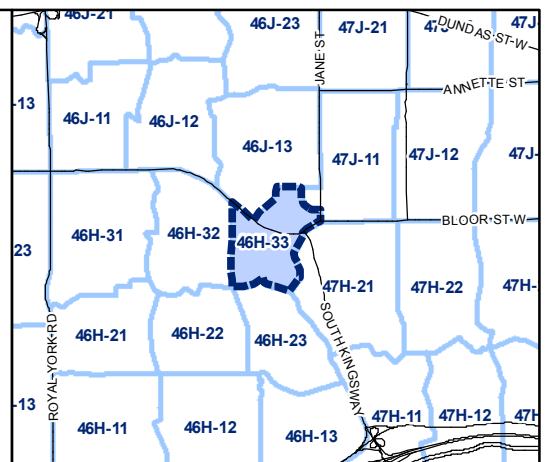
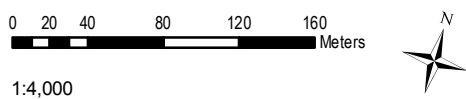
| Height | | | |
|--------|--------|-------|------------------------|
| 8 m | 10.5 m | 15 m | Not Part of this Bylaw |
| 9 m | 11 m | 16 m | Map Sheet Boundary |
| 9.5 m | 12 m | 18 m | Properties |
| 10 m | 14 m | Other | Railway |
| | | | Hydro Line |

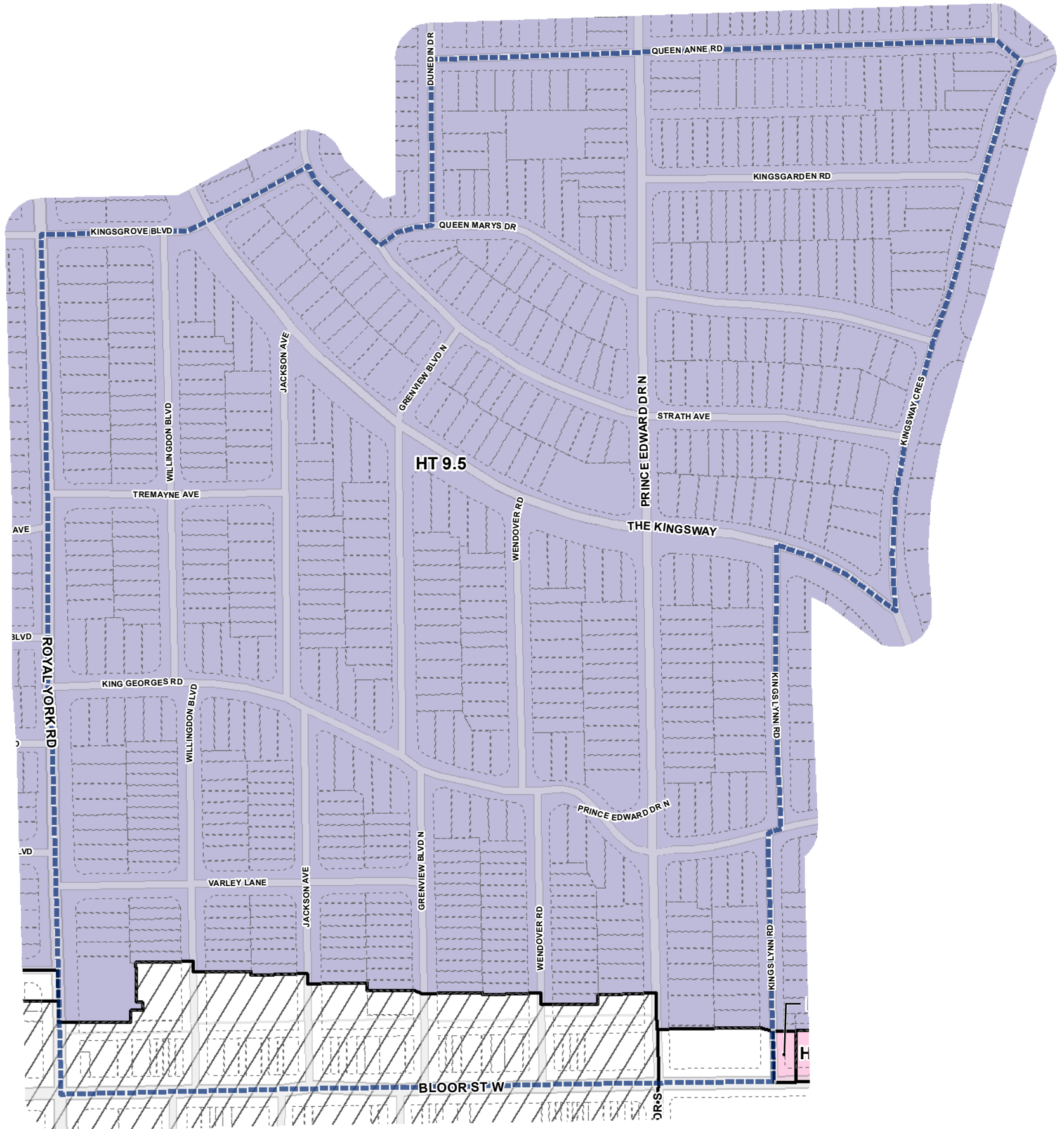




Height Overlay Map

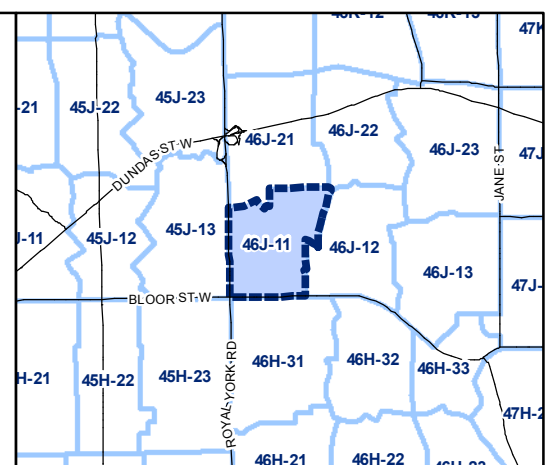
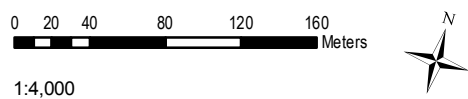
| Height | | | |
|--------|--------|-------|------------------------|
| 8 m | 10.5 m | 15 m | Not Part of this Bylaw |
| 9 m | 11 m | 16 m | Map Sheet Boundary |
| 9.5 m | 12 m | 18 m | Properties |
| 10 m | 14 m | Other | Railway |
| | | | Hydro Line |

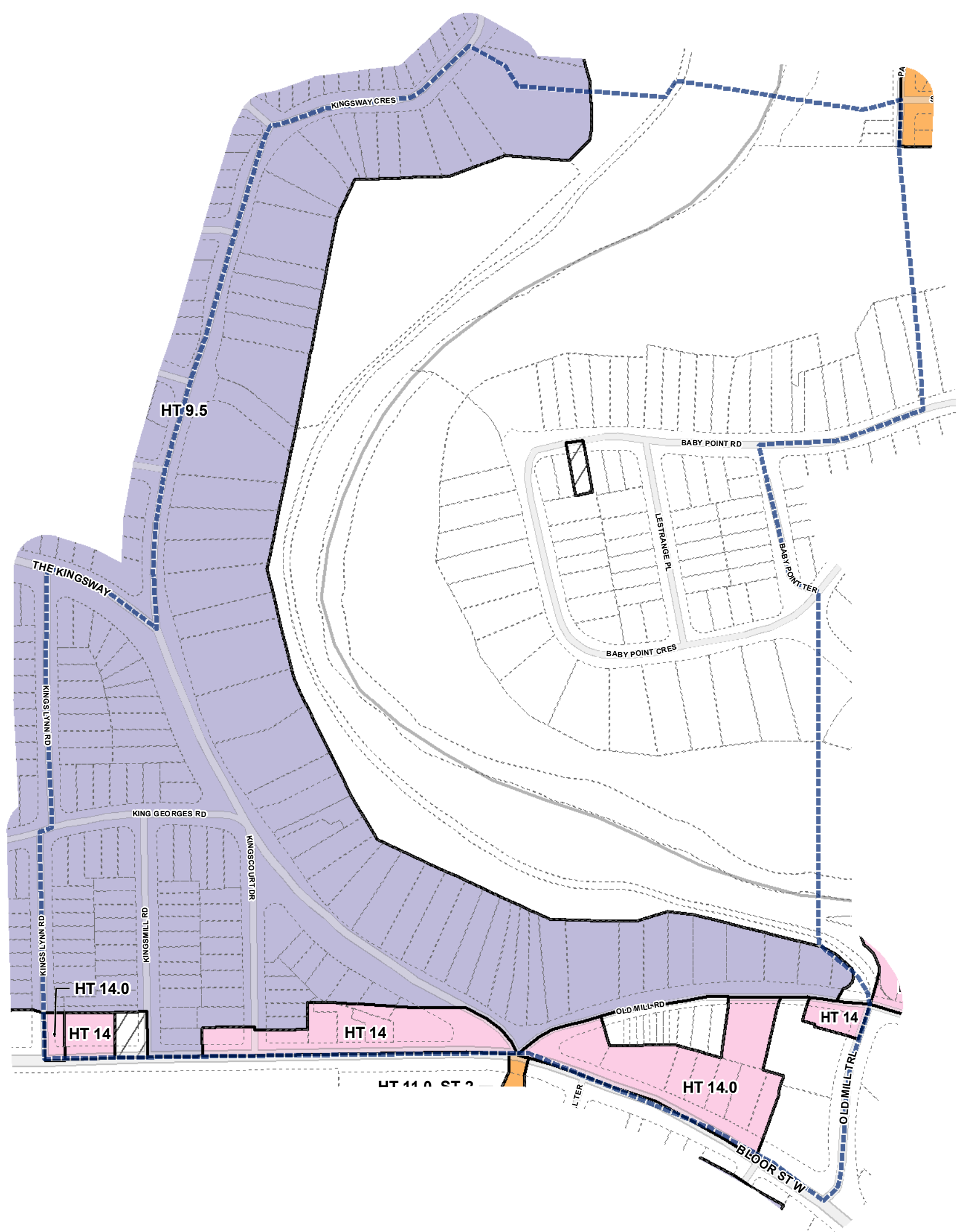




Height Overlay Map

| Height | | | |
|--------|--------|-------|------------------------|
| 8 m | 10.5 m | 15 m | Not Part of this Bylaw |
| 9 m | 11 m | 16 m | Map Sheet Boundary |
| 9.5 m | 12 m | 18 m | Properties |
| 10 m | 14 m | Other | Railway |
| | | | Hydro Line |





Toronto City Planning
Zoning Bylaw Map Book Series

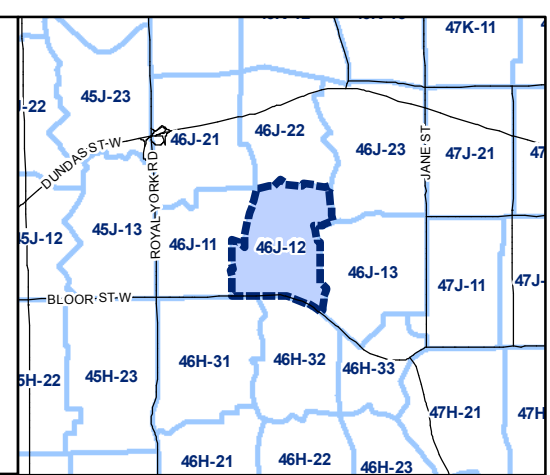
Height Overlay Map

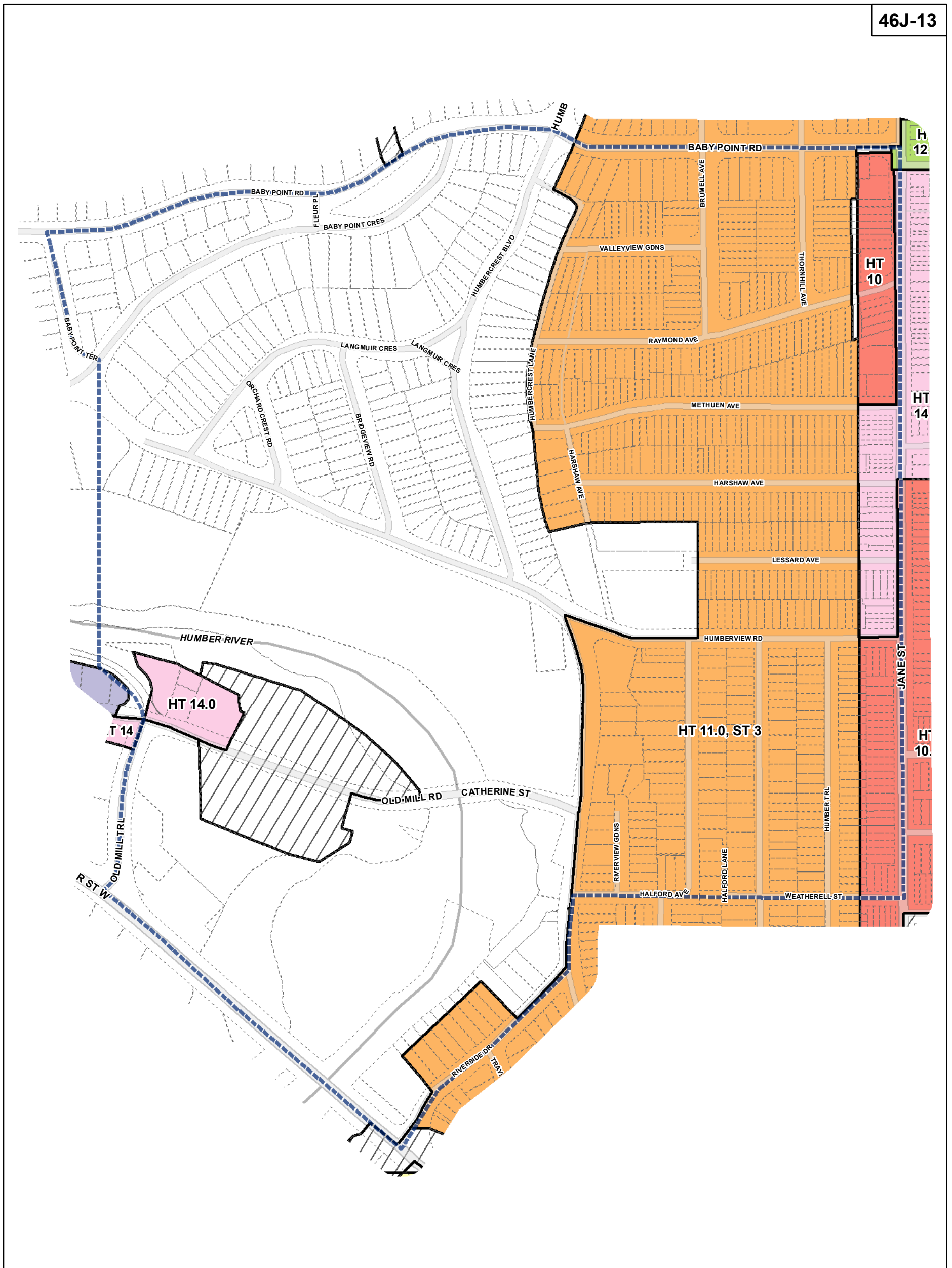
July 29, 2010
Maps must be read together with Zoning Bylaw text

Height

| | | | |
|-------|--------|-------|------------------------|
| 8 m | 10.5 m | 15 m | Not Part of this Bylaw |
| 9 m | 11 m | 16 m | Map Sheet Boundary |
| 9.5 m | 12 m | 18 m | Properties |
| 10 m | 14 m | Other | Railway |
| | | | Hydro Line |

0 20 40 80 120 160 Meters
1:4,000





Toronto City Planning
 Zoning Bylaw Map Book Series

Height Overlay Map

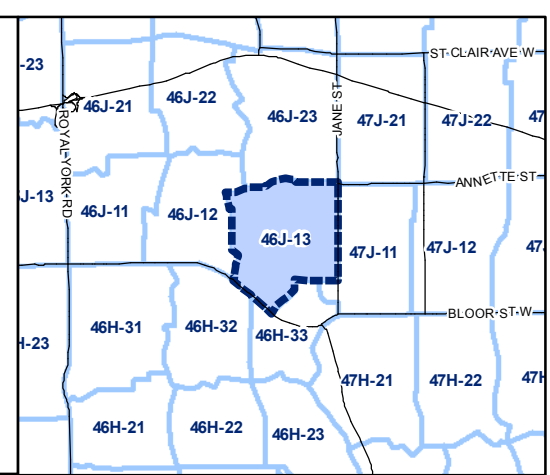
July 29, 2010
 Maps must be read together with Zoning Bylaw text

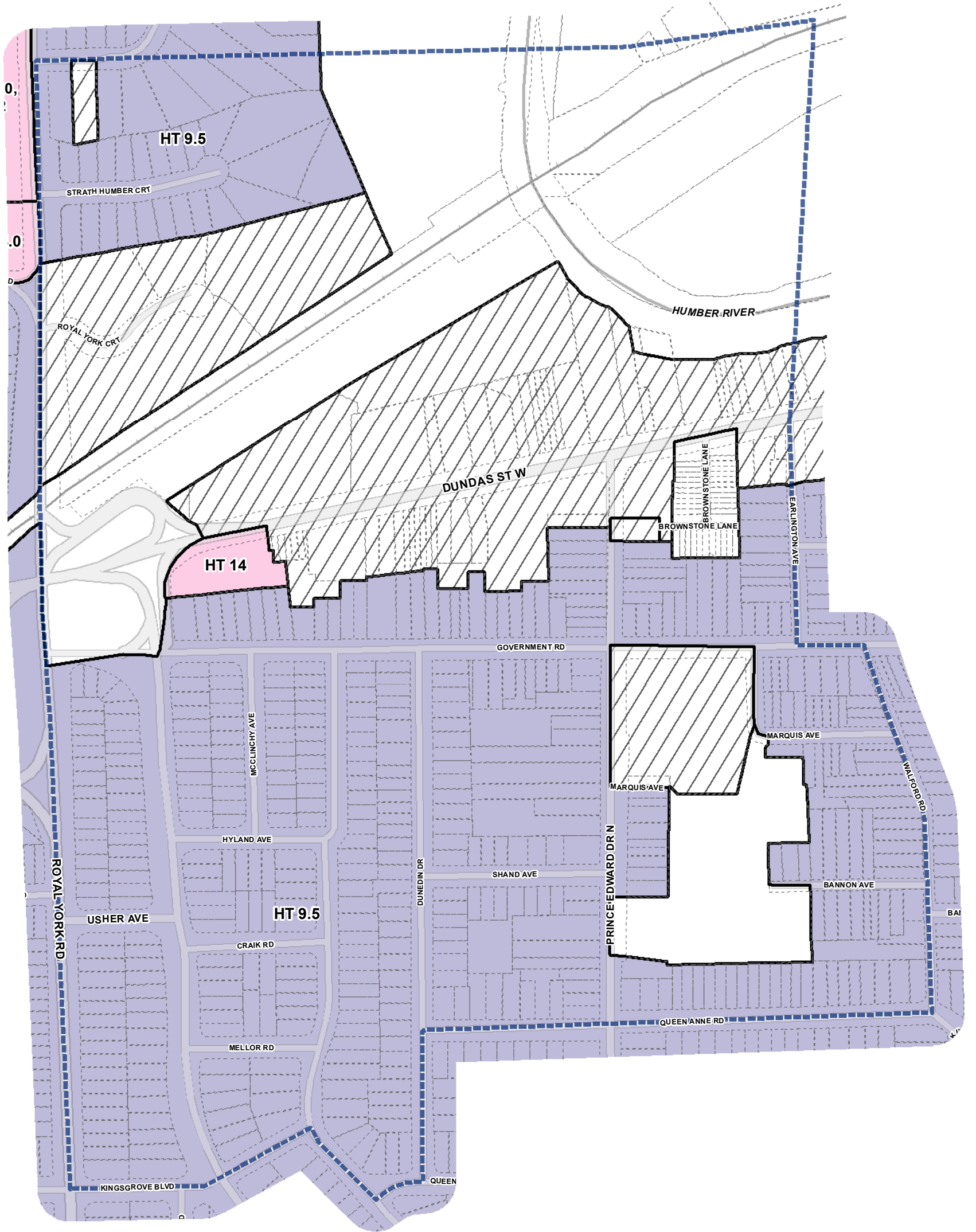
Height

| | | | |
|-------|--------|-------|------------------------|
| 8 m | 10.5 m | 15 m | Not Part of this Bylaw |
| 9 m | 11 m | 16 m | Map Sheet Boundary |
| 9.5 m | 12 m | 18 m | Properties |
| 10 m | 14 m | Other | Railway |
| | | | Hydro Line |

0 20 40 80 120 160 Meters

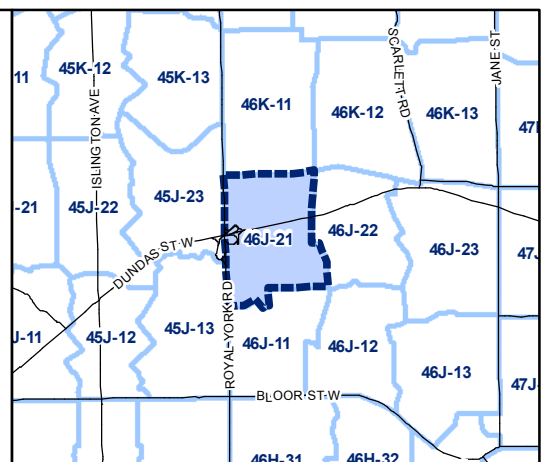
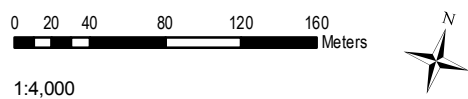
1:4,000

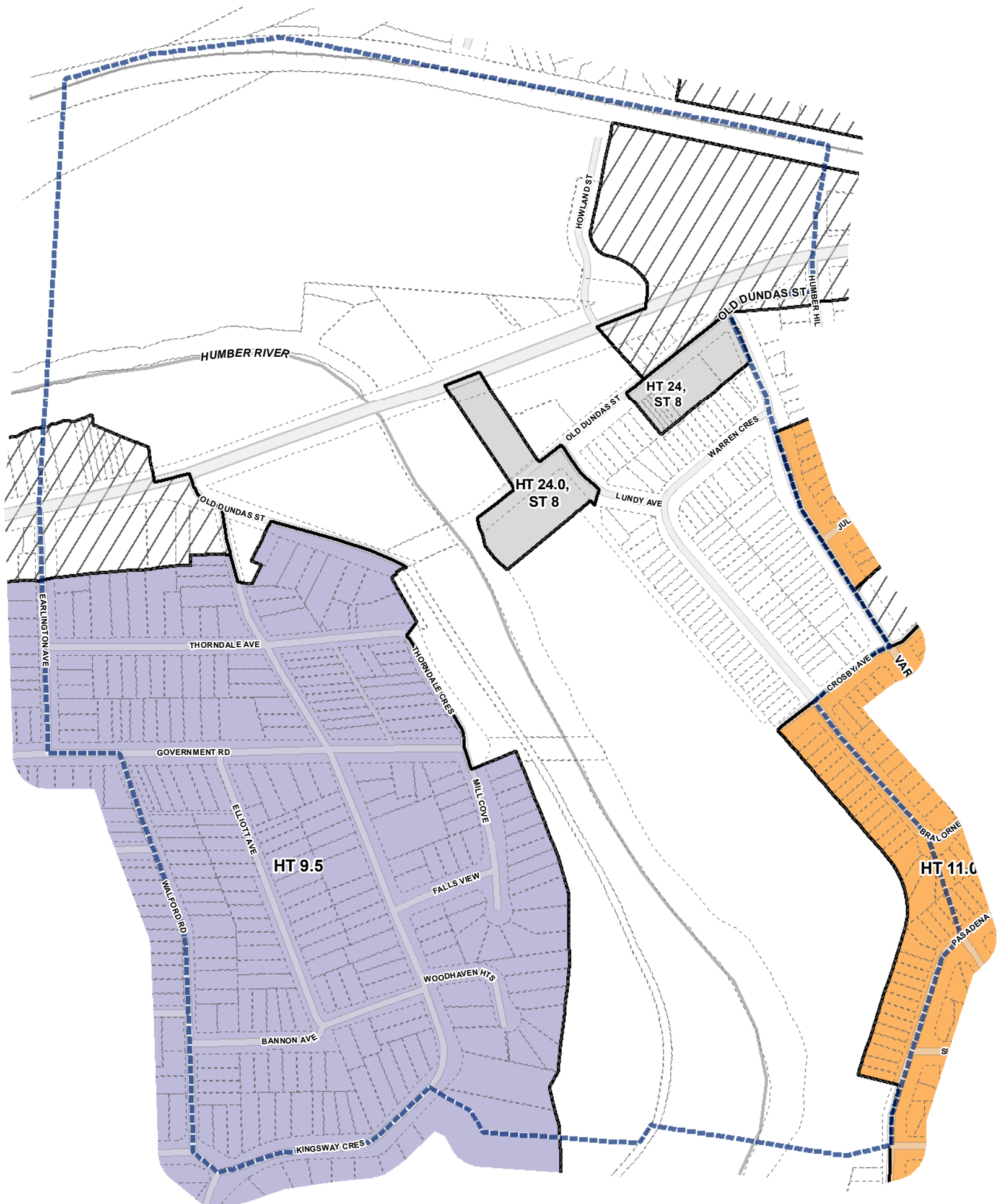




Height Overlay Map

| Height | | | |
|--------|--------|-------|------------------------|
| 8 m | 10.5 m | 15 m | Not Part of this Bylaw |
| 9 m | 11 m | 16 m | Map Sheet Boundary |
| 9.5 m | 12 m | 18 m | Properties |
| 10 m | 14 m | Other | Railway |
| | | | Hydro Line |





Toronto City Planning
 Zoning Bylaw Map Book Series

Height Overlay Map

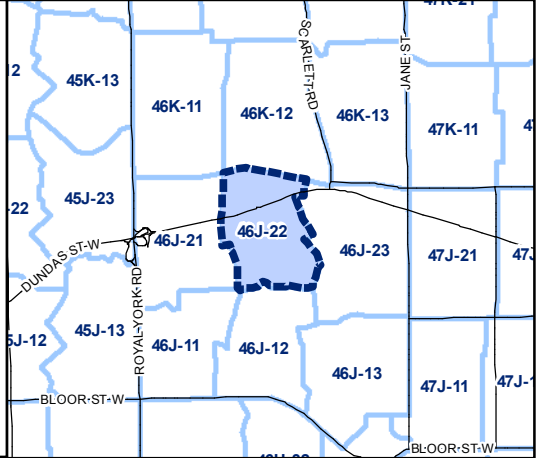
July 29, 2010
 Maps must be read together with Zoning Bylaw text

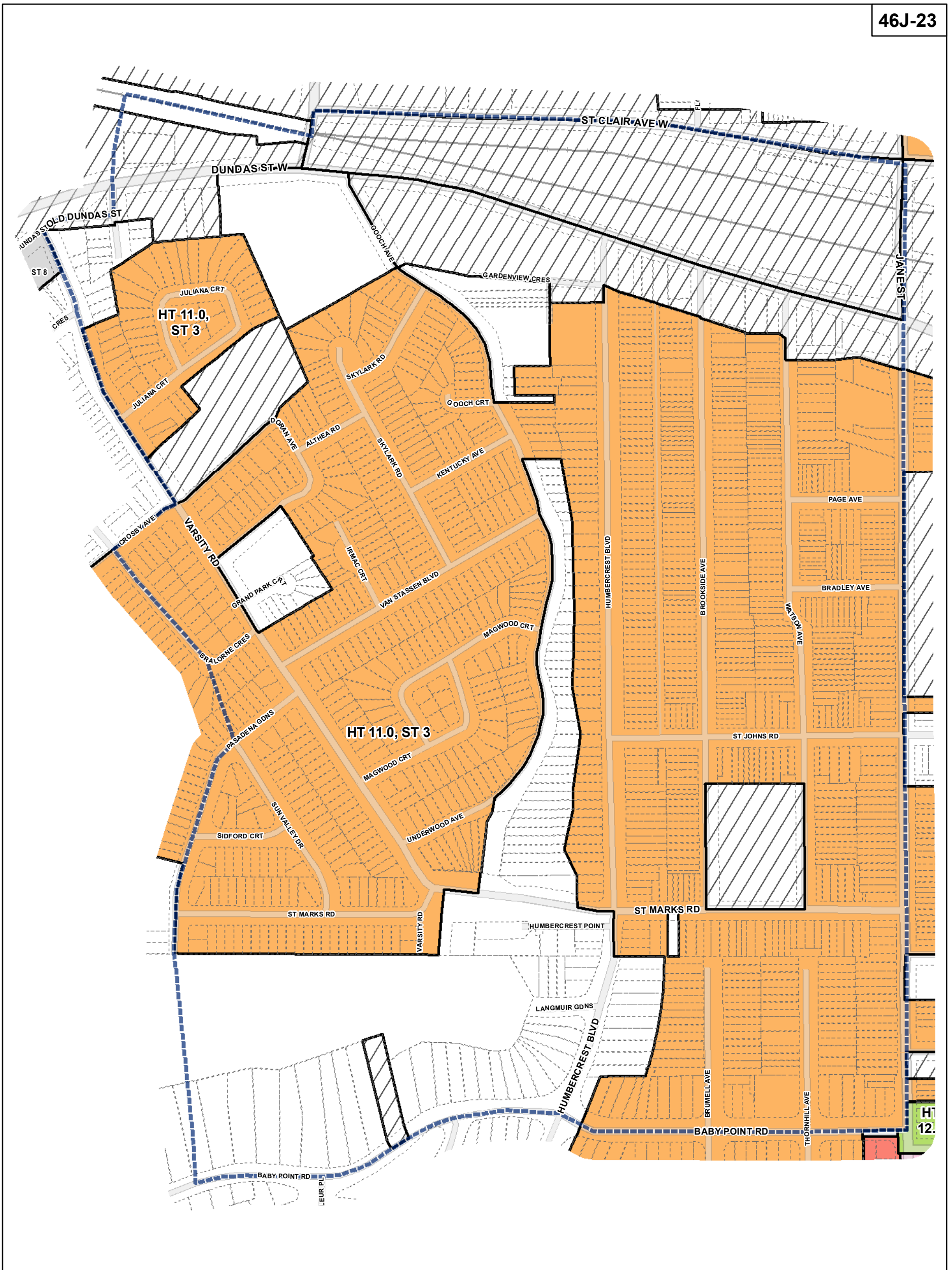
Height

| | | | |
|-------|--------|-------|------------------------|
| 8 m | 10.5 m | 15 m | Not Part of this Bylaw |
| 9 m | 11 m | 16 m | Map Sheet Boundary |
| 9.5 m | 12 m | 18 m | Properties |
| 10 m | 14 m | Other | Railway |
| | | | Hydro Line |

0 20 40 80 120 160 Meters

1:4,000





Toronto City Planning
Zoning Bylaw Map Book Series

Height Overlay Map

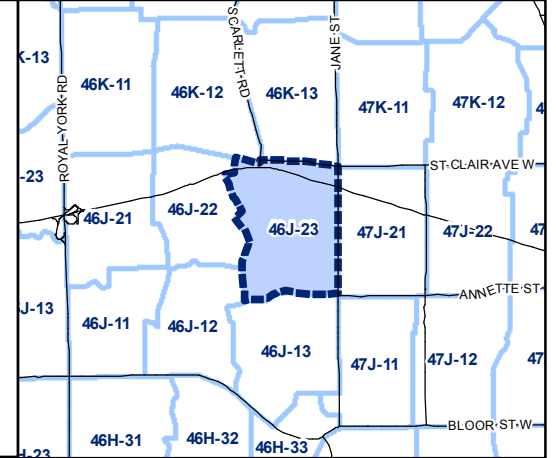
July 29, 2010
Maps must be read together with Zoning Bylaw text

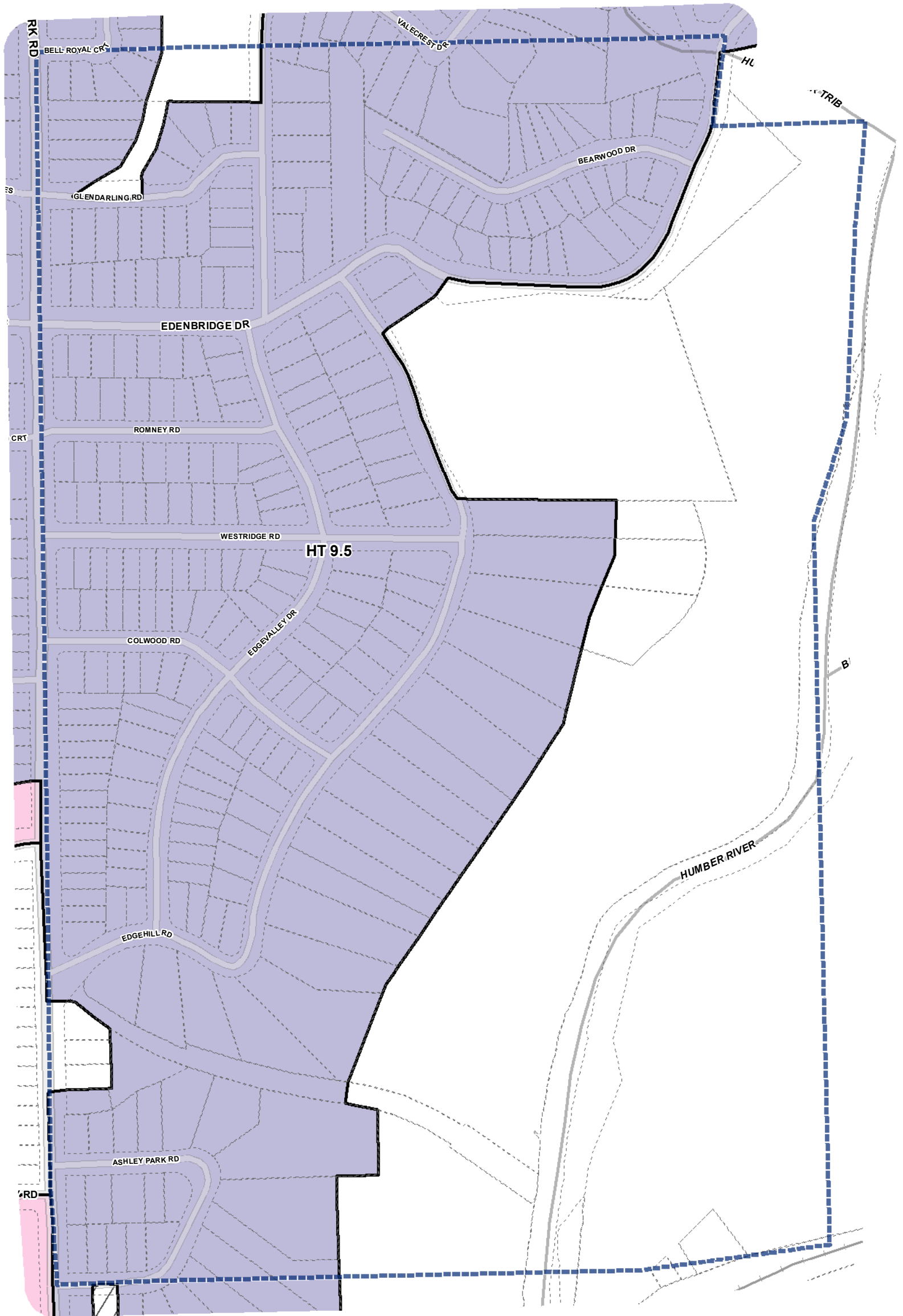
Height

| | | | |
|-------|--------|-------|------------------------|
| 8 m | 10.5 m | 15 m | Not Part of this Bylaw |
| 9 m | 11 m | 16 m | Map Sheet Boundary |
| 9.5 m | 12 m | 18 m | Properties |
| 10 m | 14 m | Other | Railway |
| | | | Hydro Line |

0 20 40 80 120 160 Meters

1:4,000

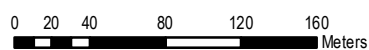




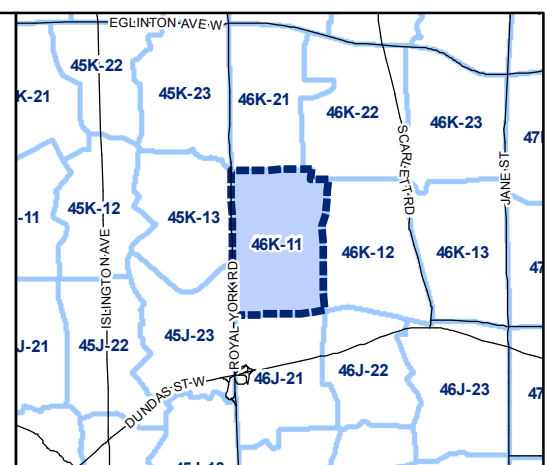
Height Overlay Map

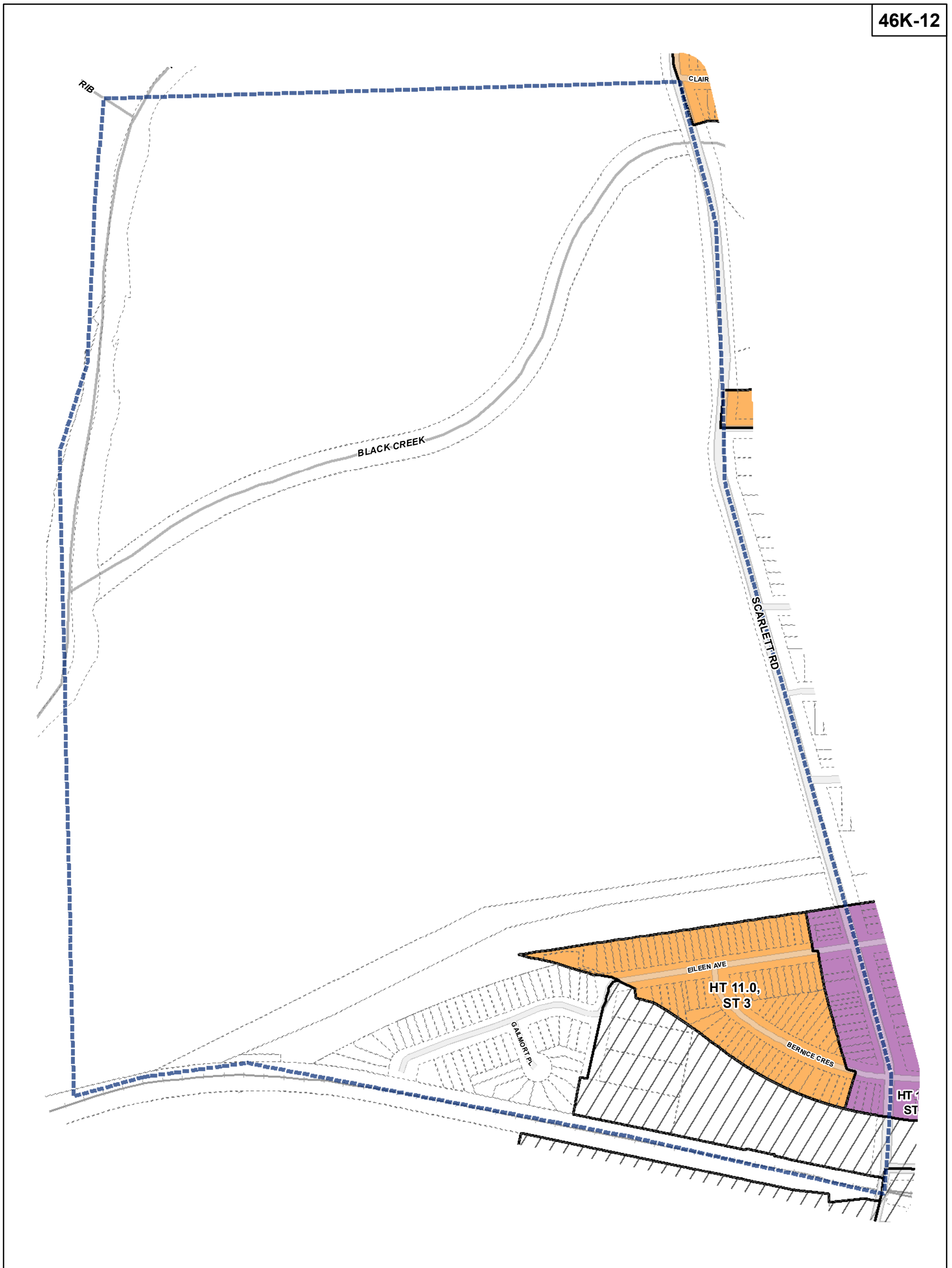
Height

| | | | |
|--|--|--|--|
| | | | |
| | | | |
| | | | |
| | | | |



1:4,000





Toronto City Planning
Zoning Bylaw Map Book Series

Height Overlay Map

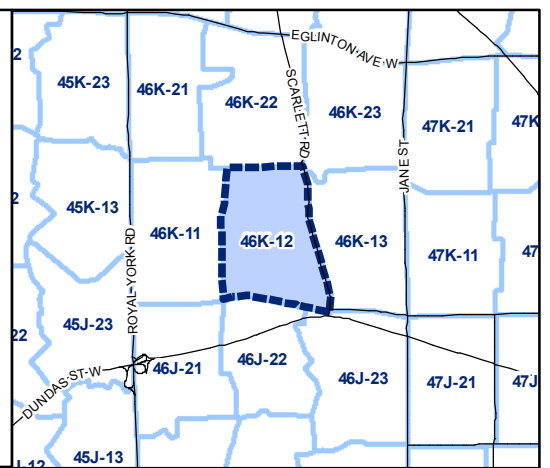
July 29, 2010
Maps must be read together with Zoning Bylaw text

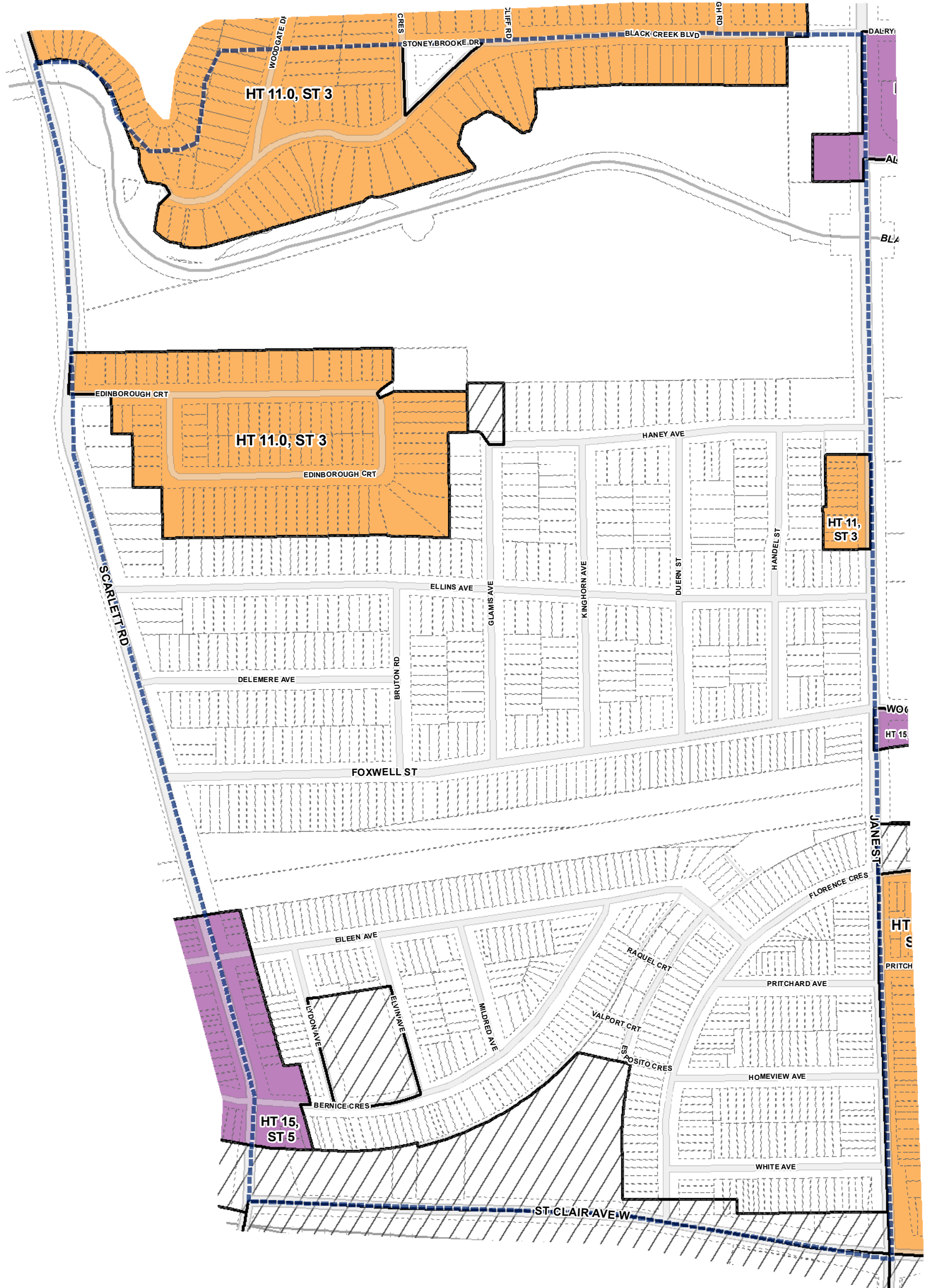
Height

| | | | |
|-------|--------|-------|------------------------|
| 8 m | 10.5 m | 15 m | Not Part of this Bylaw |
| 9 m | 11 m | 16 m | Map Sheet Boundary |
| 9.5 m | 12 m | 18 m | Properties |
| 10 m | 14 m | Other | Railway |
| | | | Hydro Line |

0 20 40 80 120 160 Meters

1:4,000





Toronto City Planning
 Zoning Bylaw Map Book Series

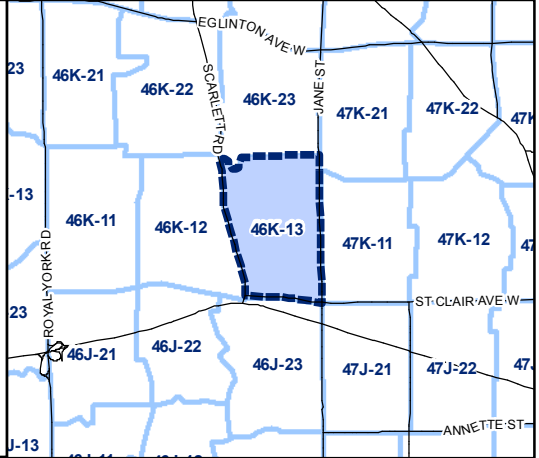
Height Overlay Map

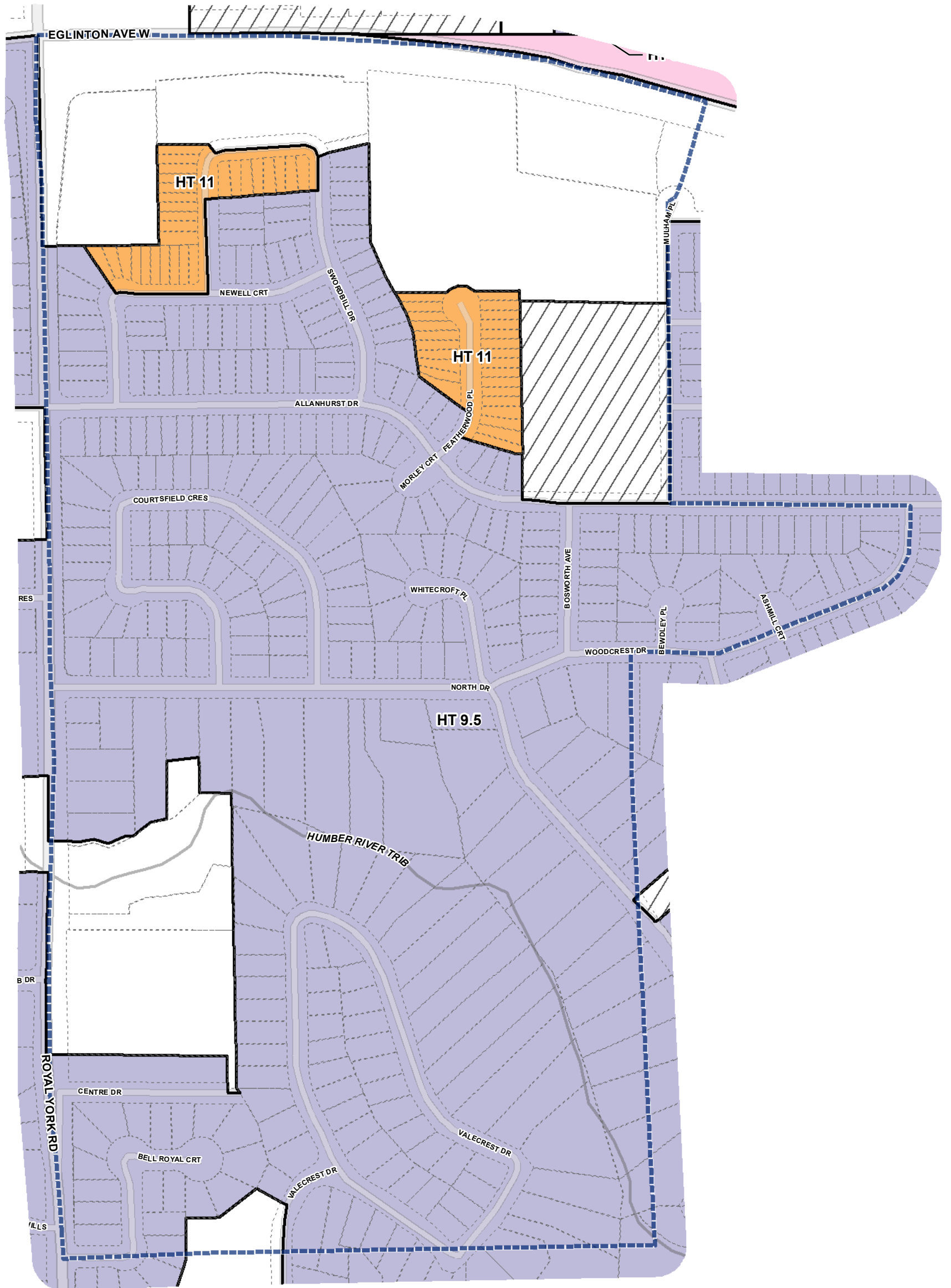
July 29, 2010
 Maps must be read together with Zoning Bylaw text

| Height | | | |
|--------|--------|-------|------------------------|
| 8 m | 10.5 m | 15 m | Not Part of this Bylaw |
| 9 m | 11 m | 16 m | Map Sheet Boundary |
| 9.5 m | 12 m | 18 m | Properties |
| 10 m | 14 m | Other | Railway |
| | | | Hydro Line |

0 20 40 80 120 160 Meters

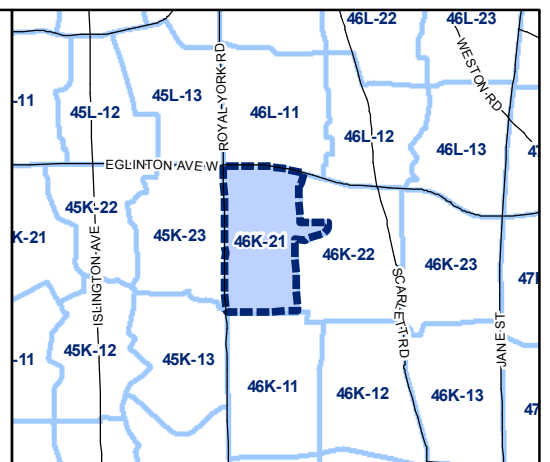
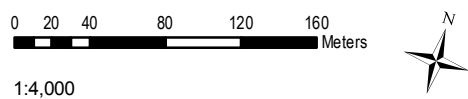
1:4,000

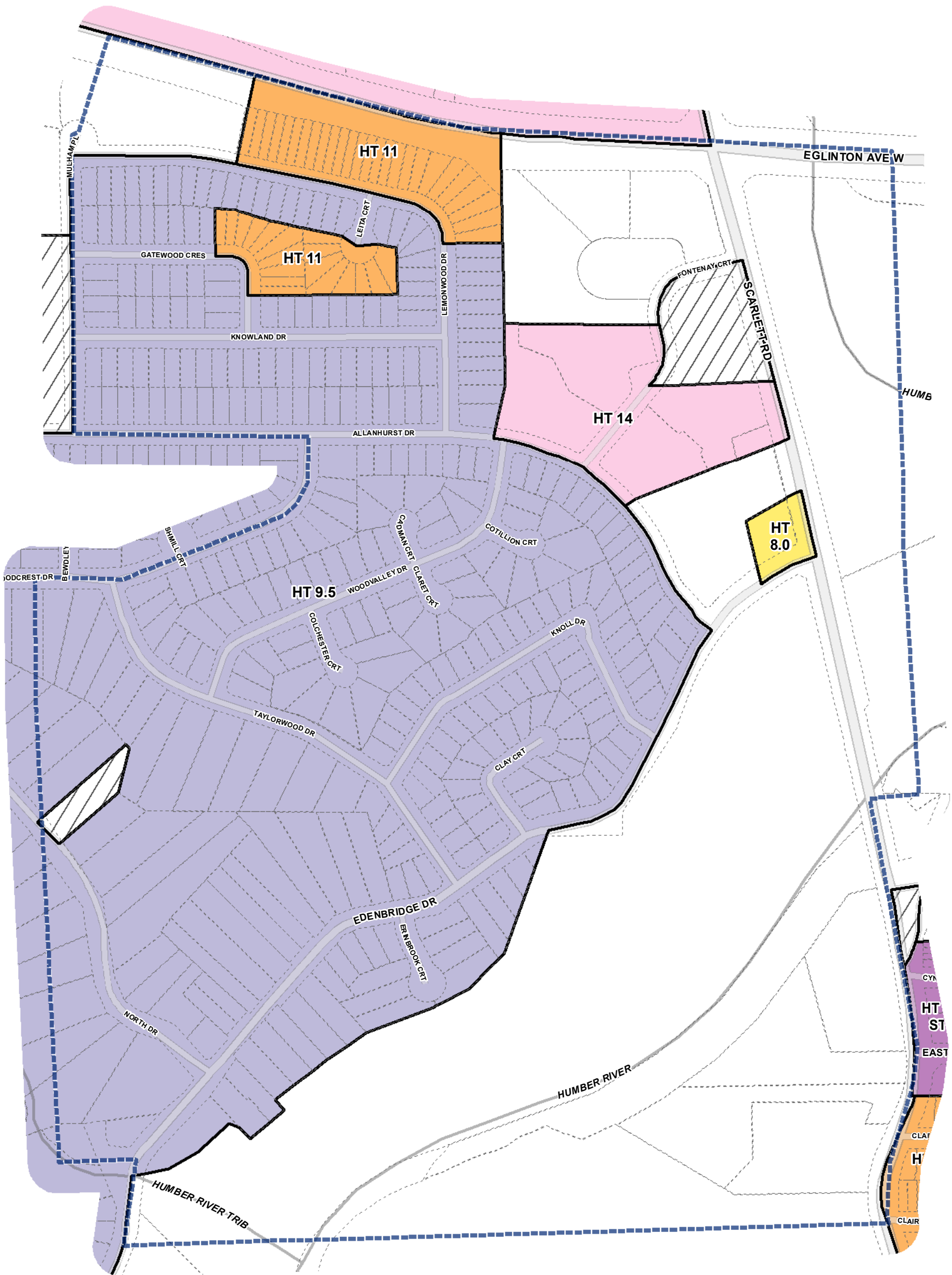




Height Overlay Map

| Height | | | |
|--------|--------|-------|------------------------|
| 8 m | 10.5 m | 15 m | Not Part of this Bylaw |
| 9 m | 11 m | 16 m | Map Sheet Boundary |
| 9.5 m | 12 m | 18 m | Properties |
| 10 m | 14 m | Other | Railway |
| | | | Hydro Line |





Toronto City Planning
 Zoning Bylaw Map Book Series

Height Overlay Map

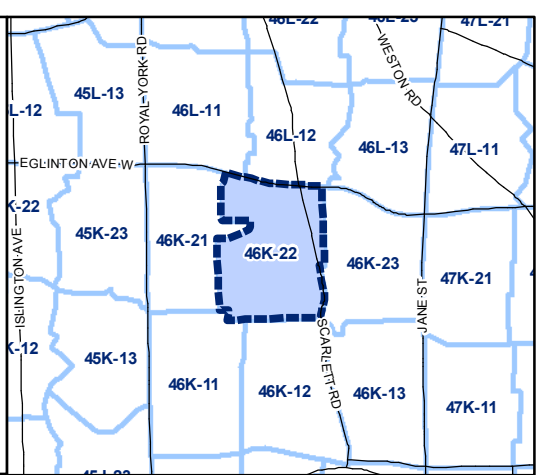
July 29, 2010
 Maps must be read together with Zoning Bylaw text

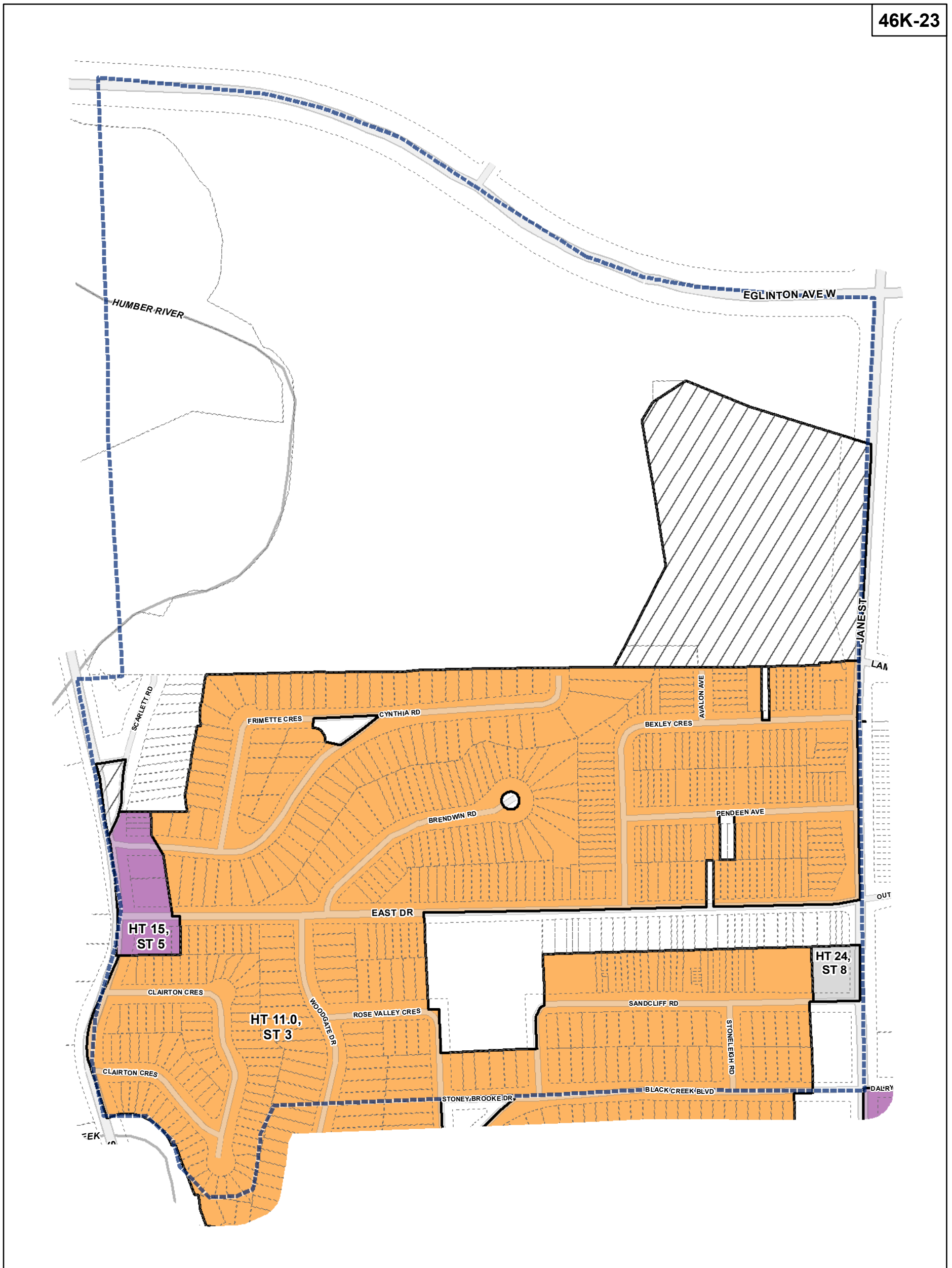
Height

| | | | |
|-------|--------|-------|------------------------|
| 8 m | 10.5 m | 15 m | Not Part of this Bylaw |
| 9 m | 11 m | 16 m | Map Sheet Boundary |
| 9.5 m | 12 m | 18 m | Properties |
| 10 m | 14 m | Other | Railway |
| | | | Hydro Line |

0 20 40 80 120 160 Meters

1:4,000





Toronto City Planning
Zoning Bylaw Map Book Series

Height Overlay Map

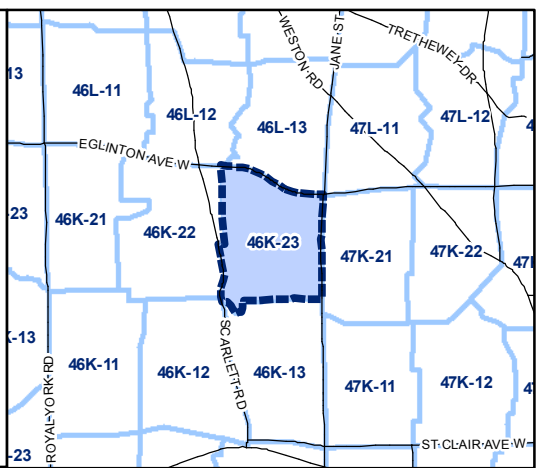
July 29, 2010
Maps must be read together with Zoning Bylaw text

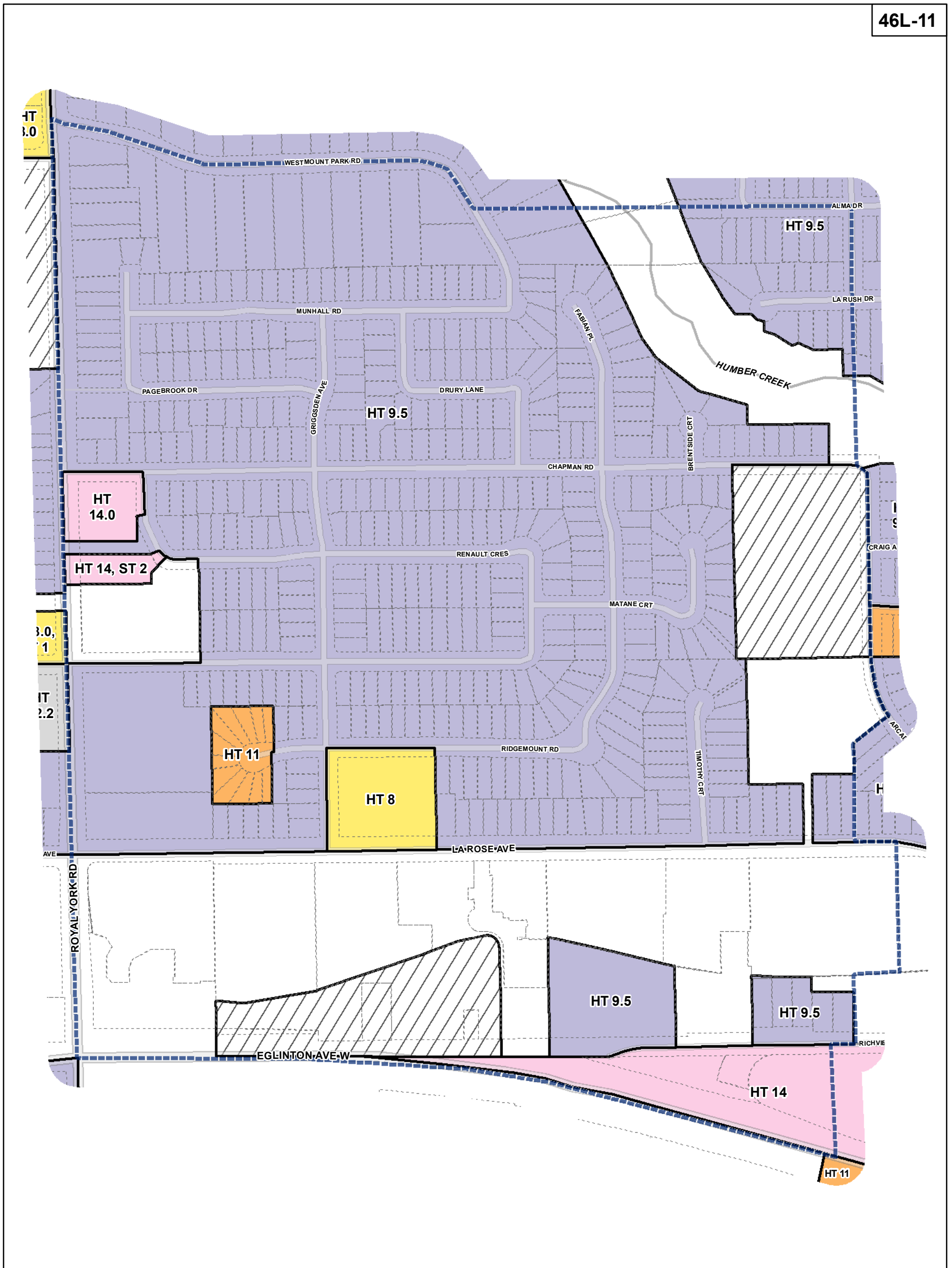
Height

| | | | |
|-------|--------|-------|------------------------|
| 8 m | 10.5 m | 15 m | Not Part of this Bylaw |
| 9 m | 11 m | 16 m | Map Sheet Boundary |
| 9.5 m | 12 m | 18 m | Properties |
| 10 m | 14 m | Other | Railway |
| | | | Hydro Line |

0 20 40 80 120 160 Meters

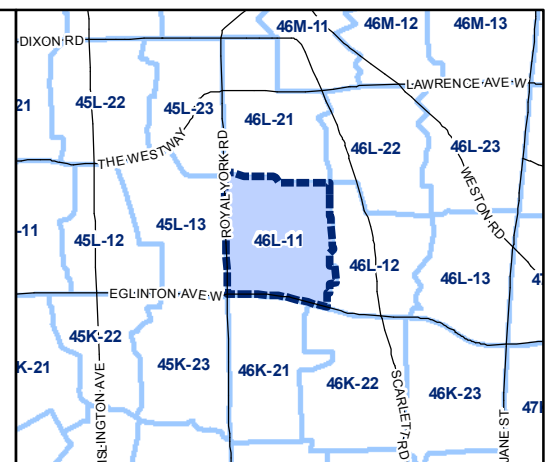
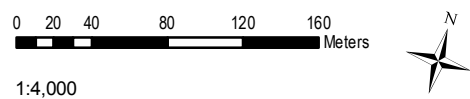
1:4,000

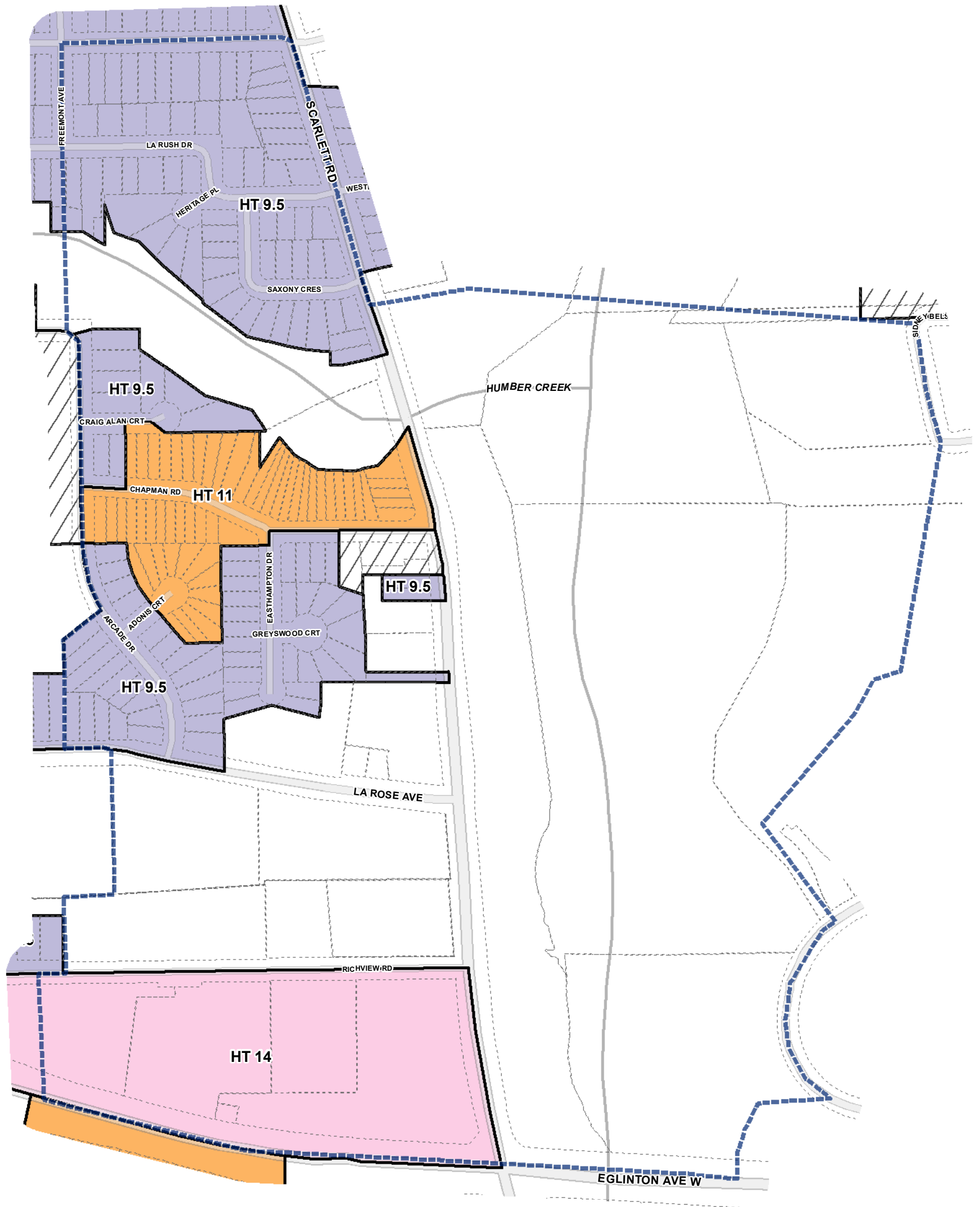




Height Overlay Map

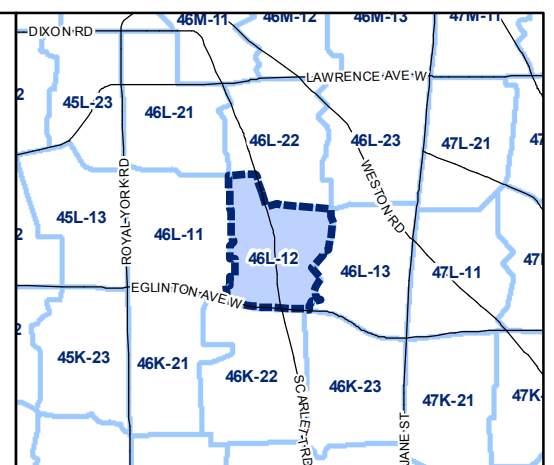
| Height | | | |
|--------|--------|-------|------------------------|
| 8 m | 10.5 m | 15 m | Not Part of this Bylaw |
| 9 m | 11 m | 16 m | Map Sheet Boundary |
| 9.5 m | 12 m | 18 m | Properties |
| 10 m | 14 m | Other | Railway |
| | | | Hydro Line |

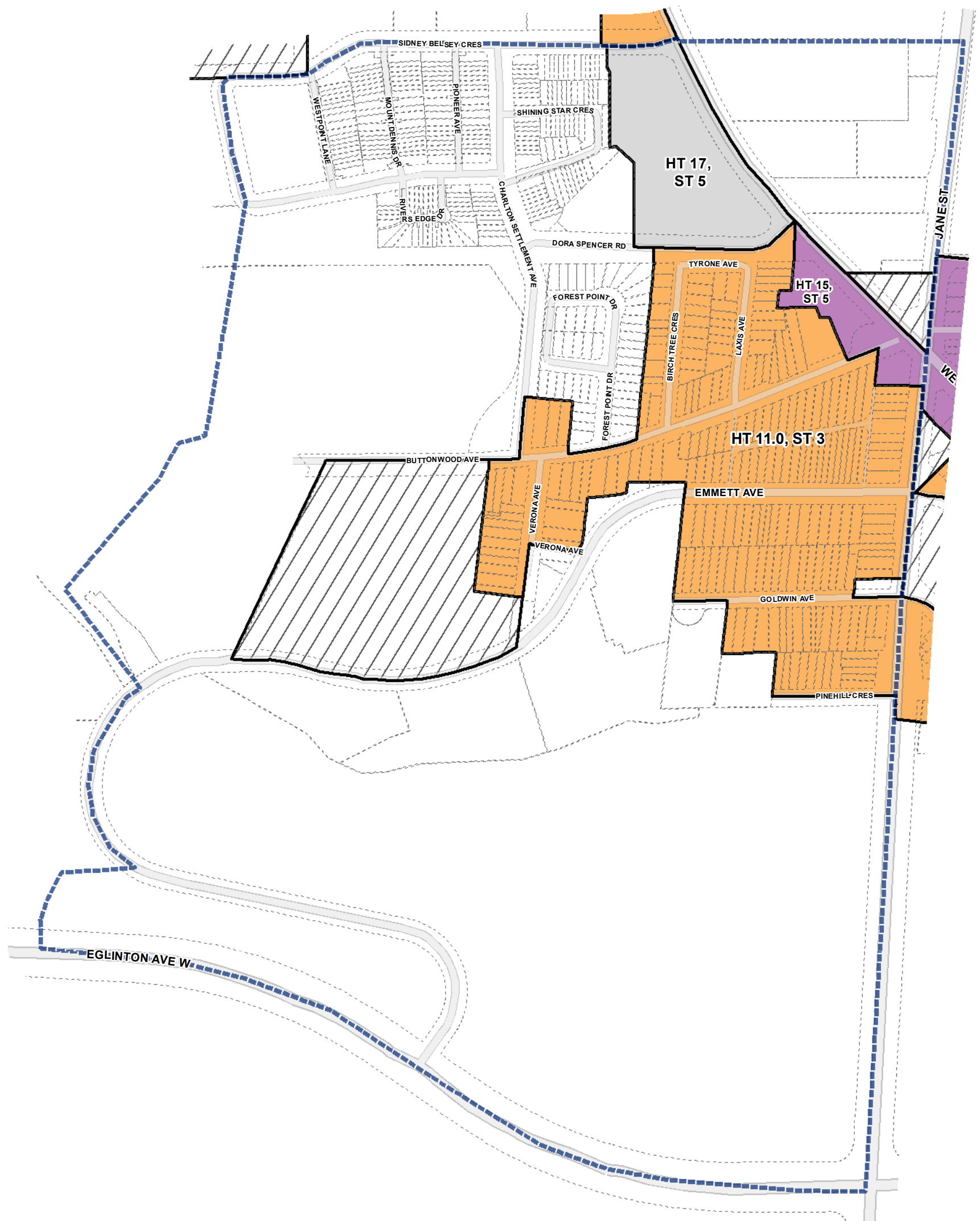




Height Overlay Map

| Height | | | |
|--------|--------|-------|------------------------|
| 8 m | 10.5 m | 15 m | Not Part of this Bylaw |
| 9 m | 11 m | 16 m | Map Sheet Boundary |
| 9.5 m | 12 m | 18 m | Properties |
| 10 m | 14 m | Other | Railway |
| | | | Hydro Line |





Toronto City Planning
 Zoning Bylaw Map Book Series

Height Overlay Map

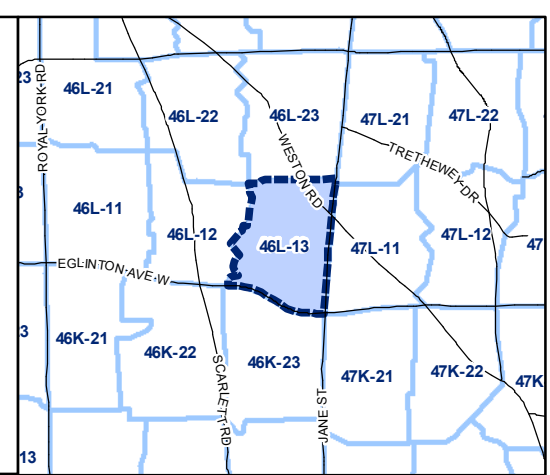
July 29, 2010
 Maps must be read together with Zoning Bylaw text

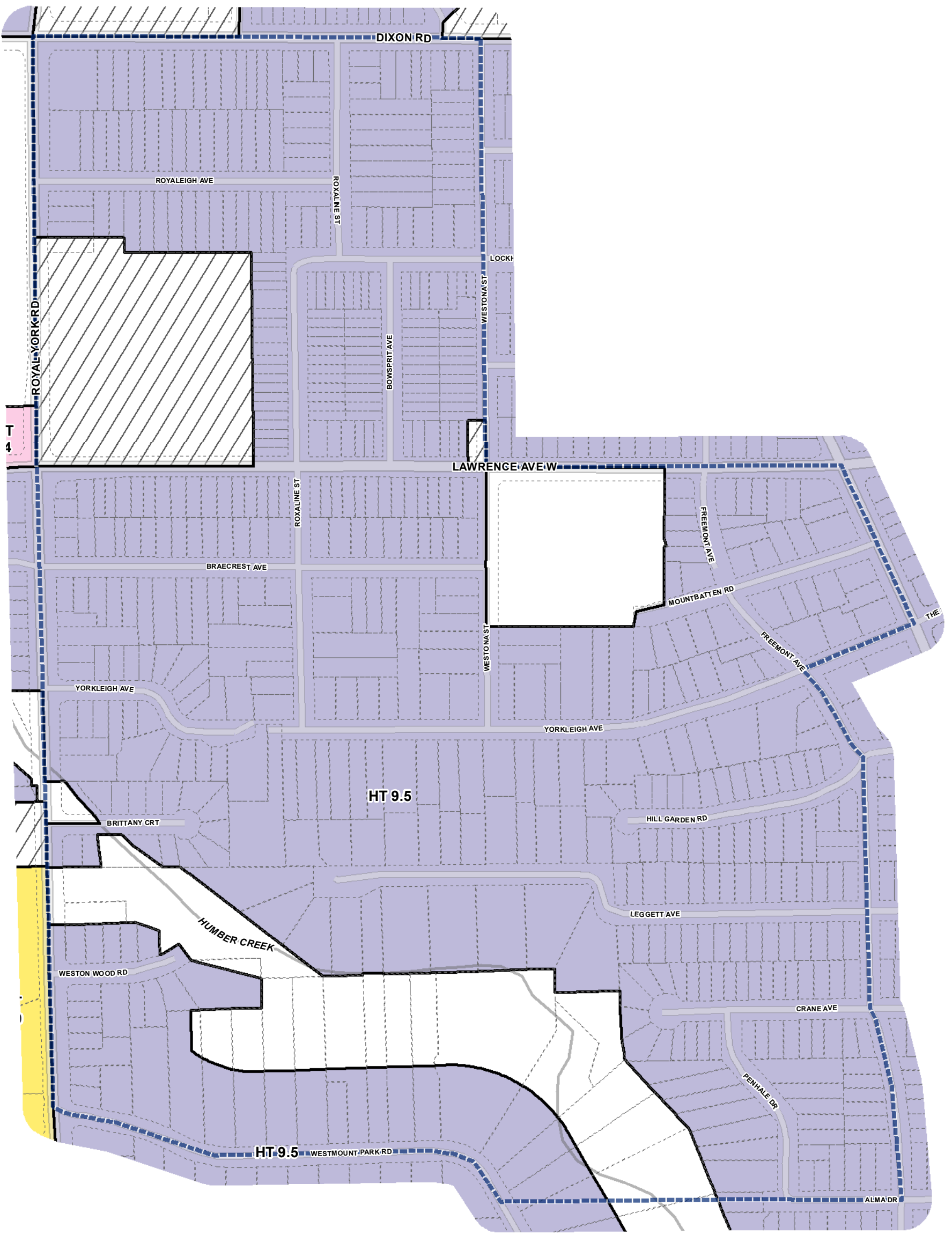
Height

| | | | |
|-------|--------|-------|------------------------|
| 8 m | 10.5 m | 15 m | Not Part of this Bylaw |
| 9 m | 11 m | 16 m | Map Sheet Boundary |
| 9.5 m | 12 m | 18 m | Properties |
| 10 m | 14 m | Other | Railway |
| | | | Hydro Line |

0 20 40 80 120 160 Meters

1:4,000



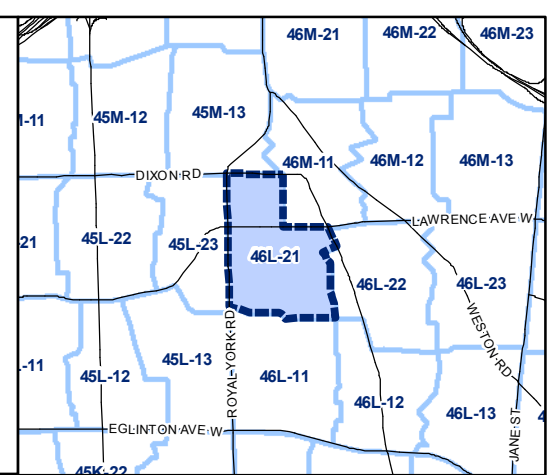


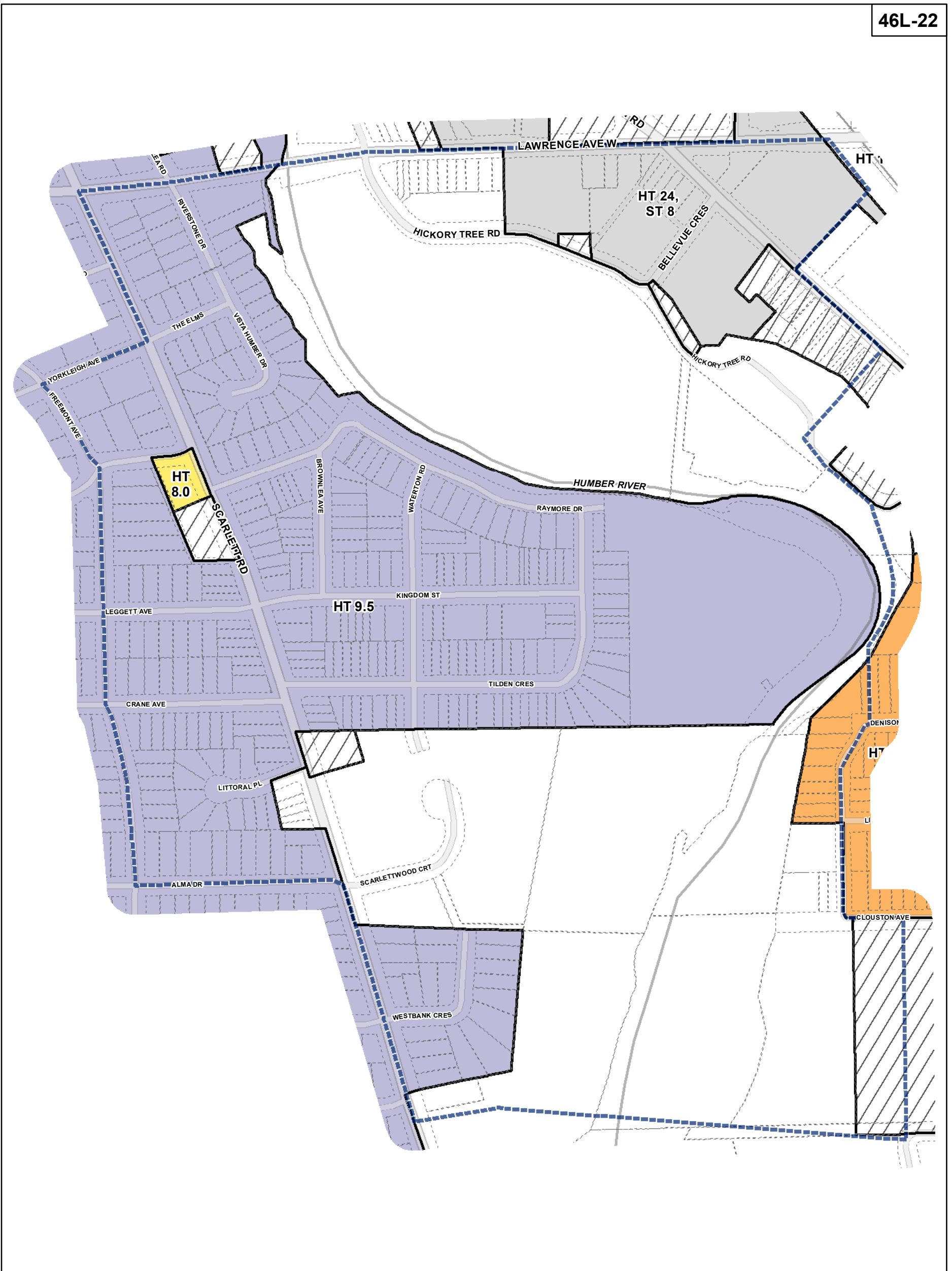
Toronto City Planning
 Zoning Bylaw Map Book Series
Height Overlay Map
 July 29, 2010
 Maps must be read together with Zoning Bylaw text

Height

| | | | |
|-------|--------|-------|------------------------|
| 8 m | 10.5 m | 15 m | Not Part of this Bylaw |
| 9 m | 11 m | 16 m | Map Sheet Boundary |
| 9.5 m | 12 m | 18 m | Properties |
| 10 m | 14 m | Other | Railway |
| | | | Hydro Line |

0 20 40 80 120 160 Meters
 1:4,000





Toronto City Planning
Zoning Bylaw Map Book Series

Height Overlay Map

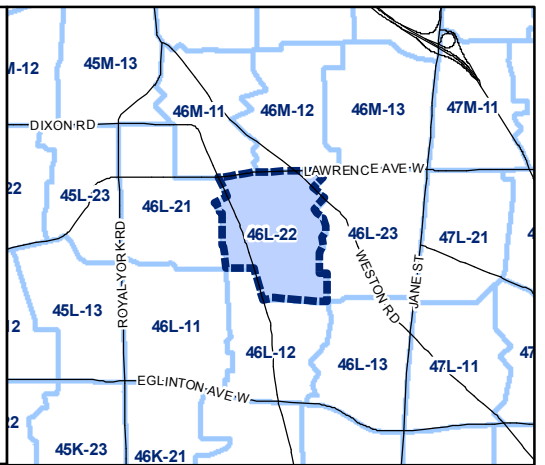
July 29, 2010
Maps must be read together with Zoning Bylaw text

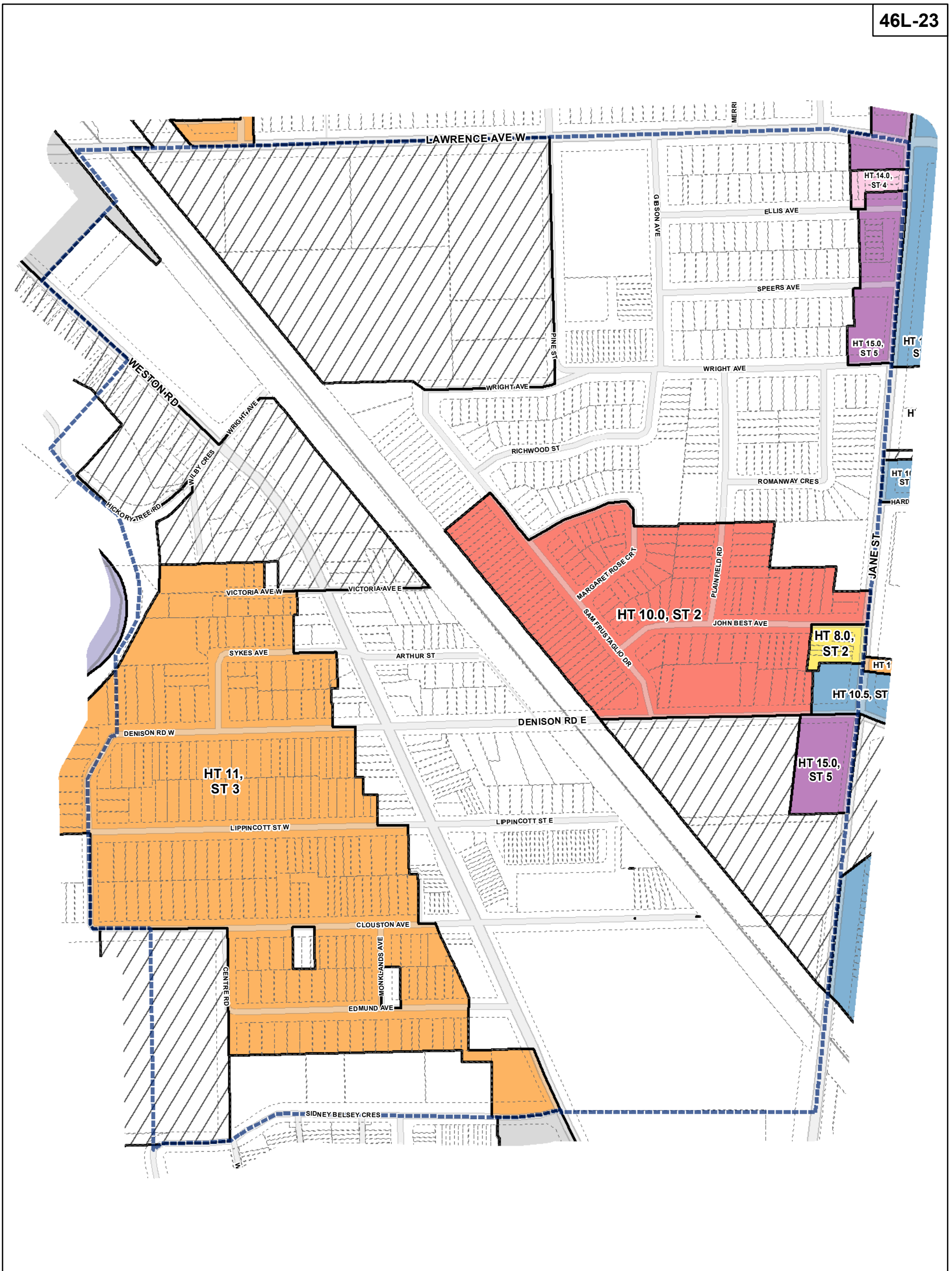
Height

| | | | |
|-------|--------|-------|------------------------|
| 8 m | 10.5 m | 15 m | Not Part of this Bylaw |
| 9 m | 11 m | 16 m | Map Sheet Boundary |
| 9.5 m | 12 m | 18 m | Properties |
| 10 m | 14 m | Other | Railway |
| | | | Hydro Line |

0 20 40 80 120 160 Meters

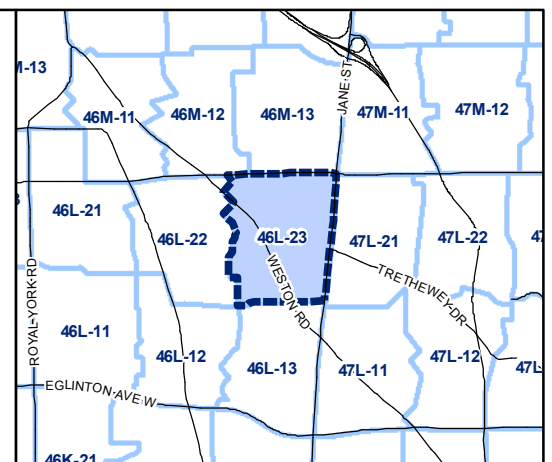
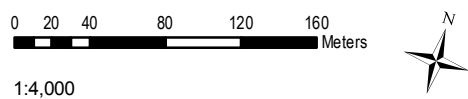
1:4,000

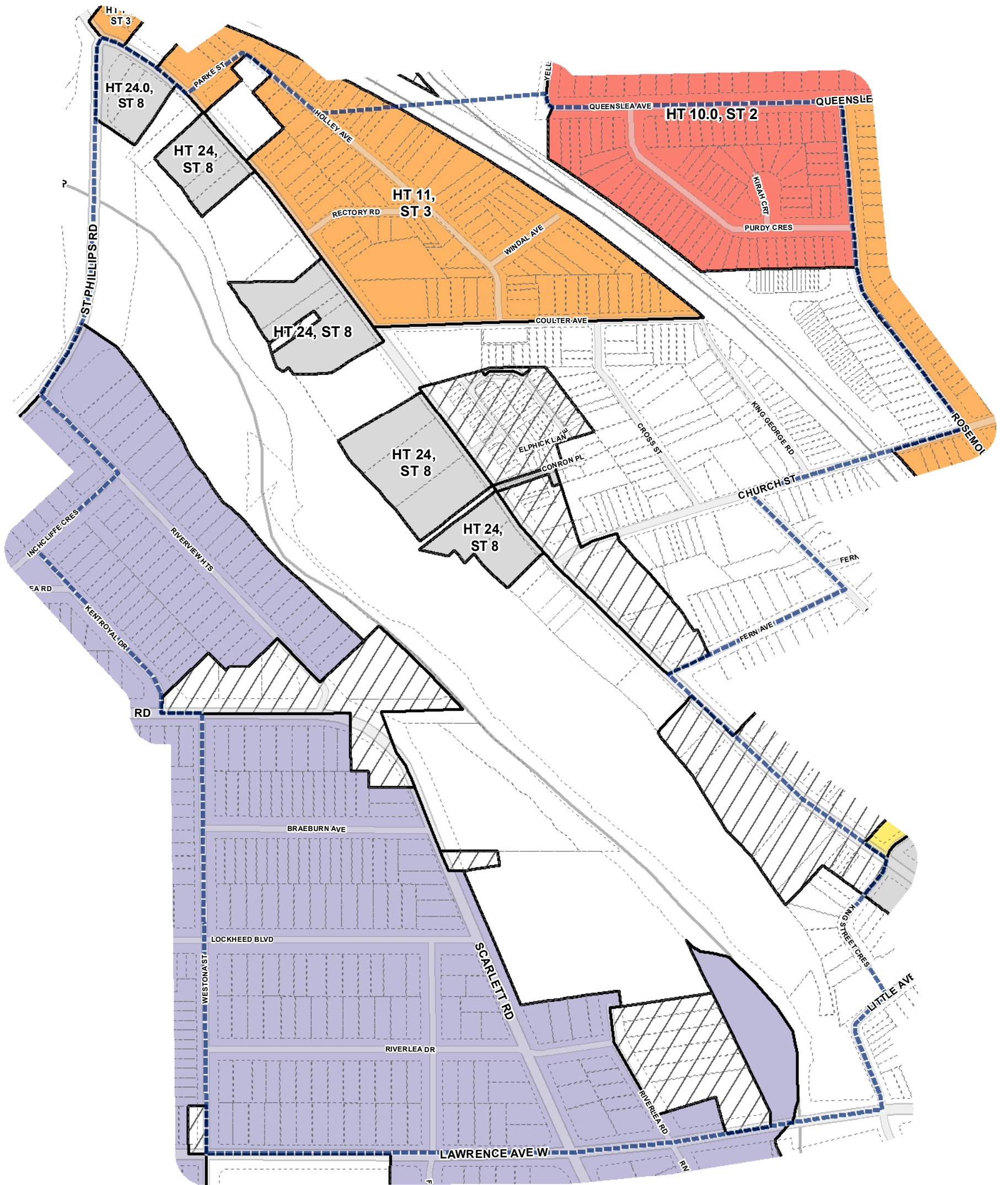




Height Overlay Map

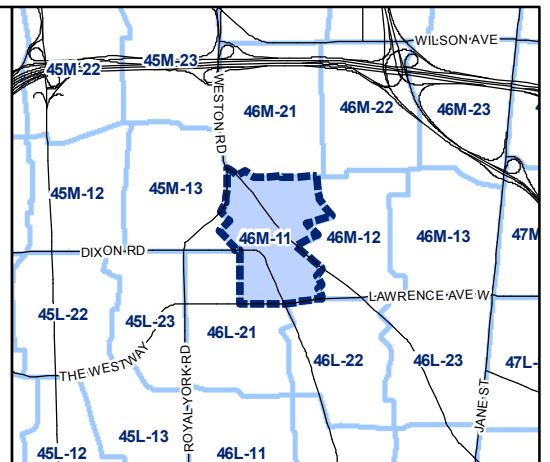
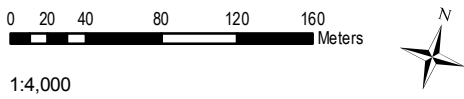
| Height | | | |
|--------|--------|-------|------------------------|
| 8 m | 10.5 m | 15 m | Not Part of this Bylaw |
| 9 m | 11 m | 16 m | Map Sheet Boundary |
| 9.5 m | 12 m | 18 m | Properties |
| 10 m | 14 m | Other | Railway |
| | | | Hydro Line |

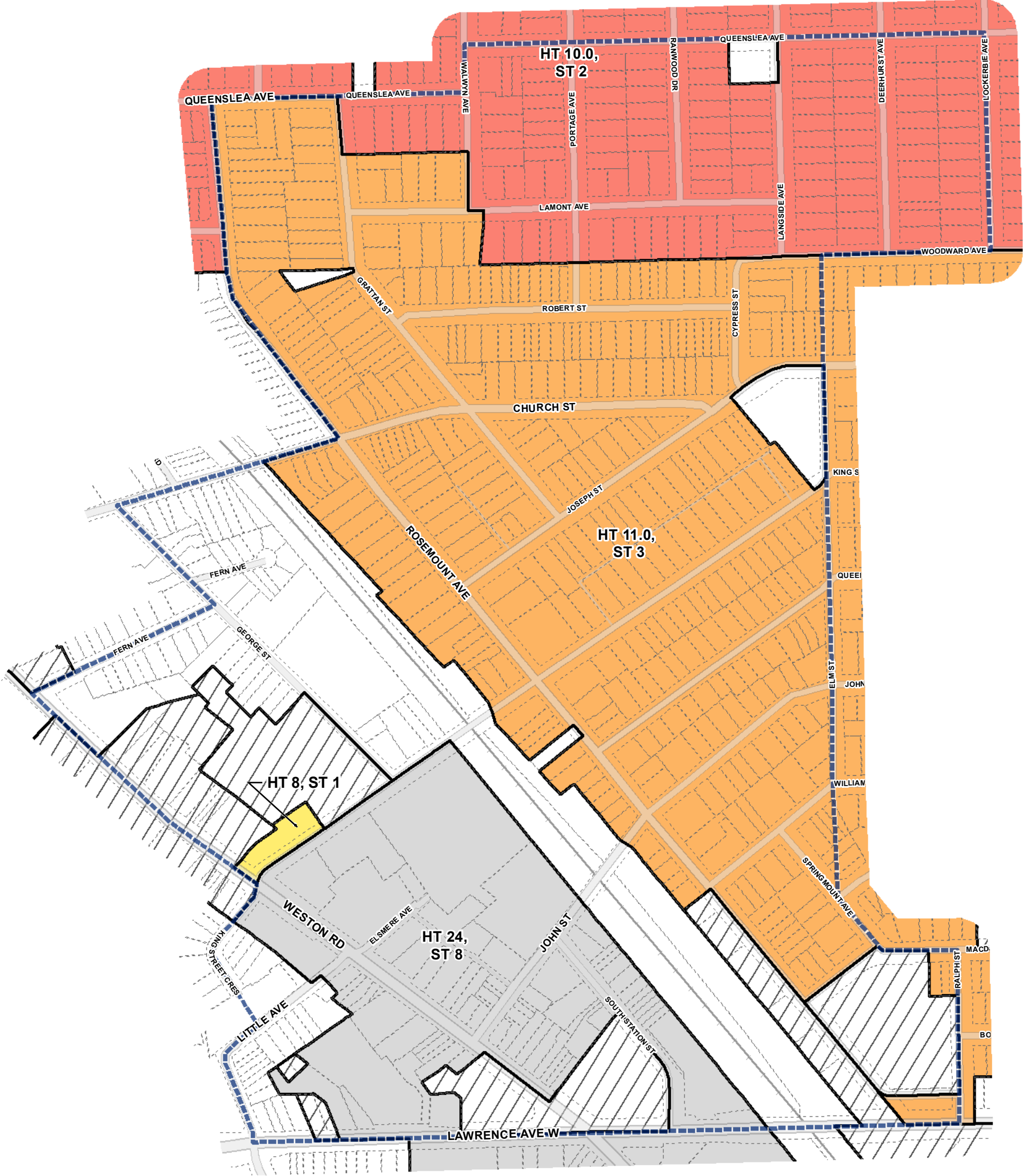




Height Overlay Map

| Height | | | |
|--------|--------|-------|------------------------|
| 8 m | 10.5 m | 15 m | Not Part of this Bylaw |
| 9 m | 11 m | 16 m | Map Sheet Boundary |
| 9.5 m | 12 m | 18 m | Properties |
| 10 m | 14 m | Other | Railway |
| | | | Hydro Line |





Height Overlay Map

| Height | | | |
|--------|--|--|--|
| | | | |
| | | | |
| | | | |
| | | | |
| | | | |

