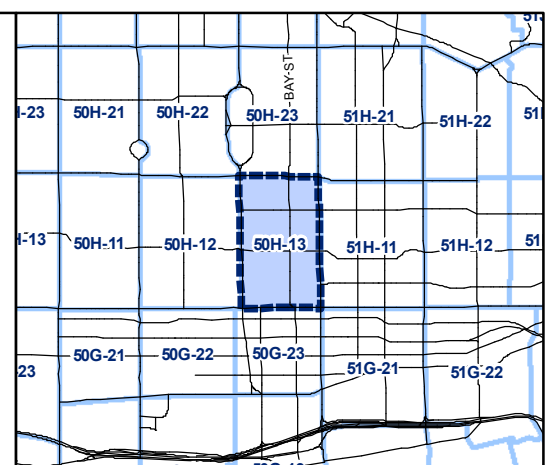
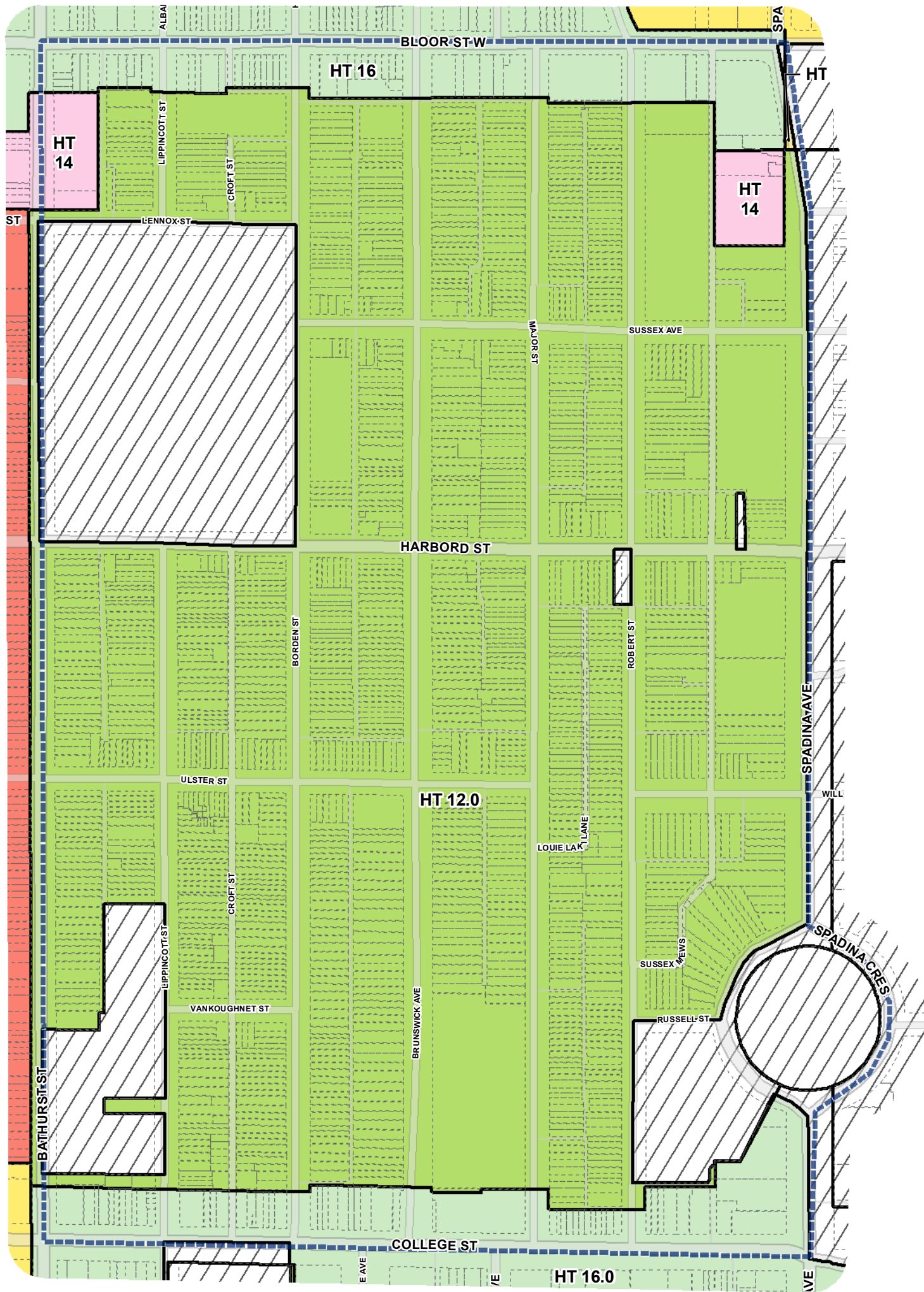


Height Overlay Map

| Height | | | |
|--------|--------|-------|------------------------|
| 8 m | 10.5 m | 15 m | Not Part of this Bylaw |
| 9 m | 11 m | 16 m | Map Sheet Boundary |
| 9.5 m | 12 m | 18 m | Properties |
| 10 m | 14 m | Other | Railway |
| | | | Hydro Line |

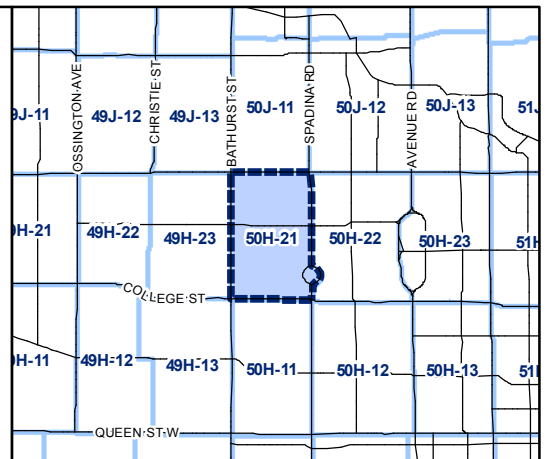
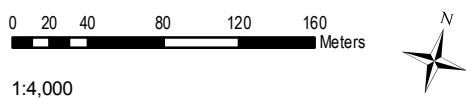


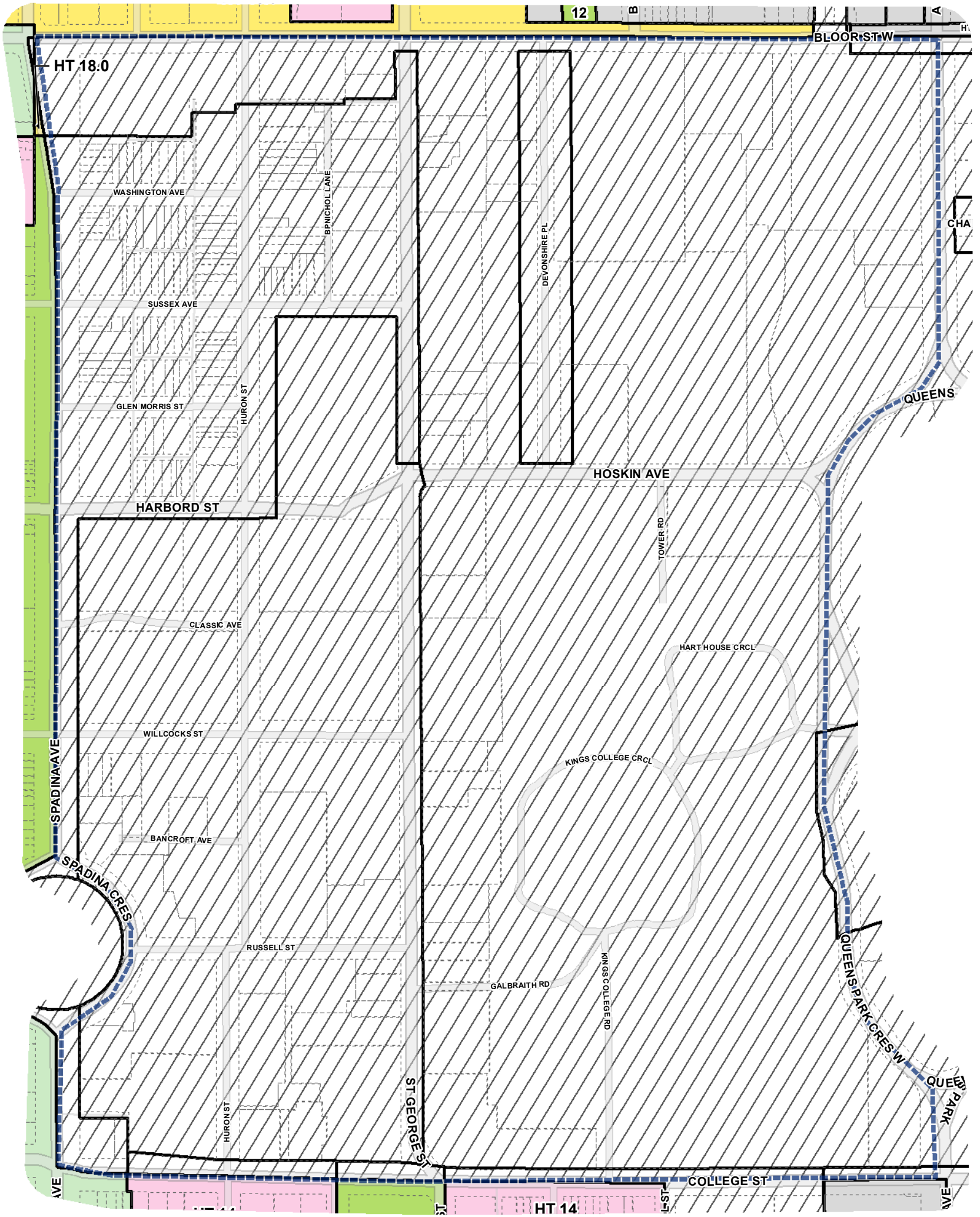


Height Overlay Map

July 29, 2010
Maps must be read together with Zoning Bylaw text

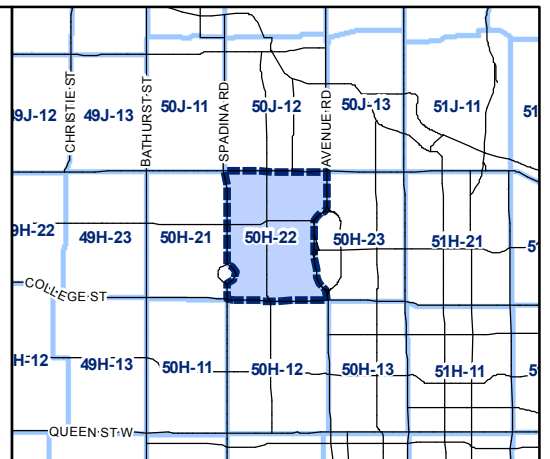
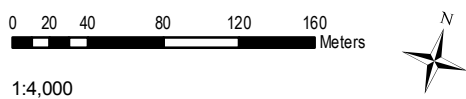
| Height | | | |
|--------|--------|-------|------------------------|
| 8 m | 10.5 m | 15 m | Not Part of this Bylaw |
| 9 m | 11 m | 16 m | Map Sheet Boundary |
| 9.5 m | 12 m | 18 m | Properties |
| 10 m | 14 m | Other | Railway |
| | | | Hydro Line |

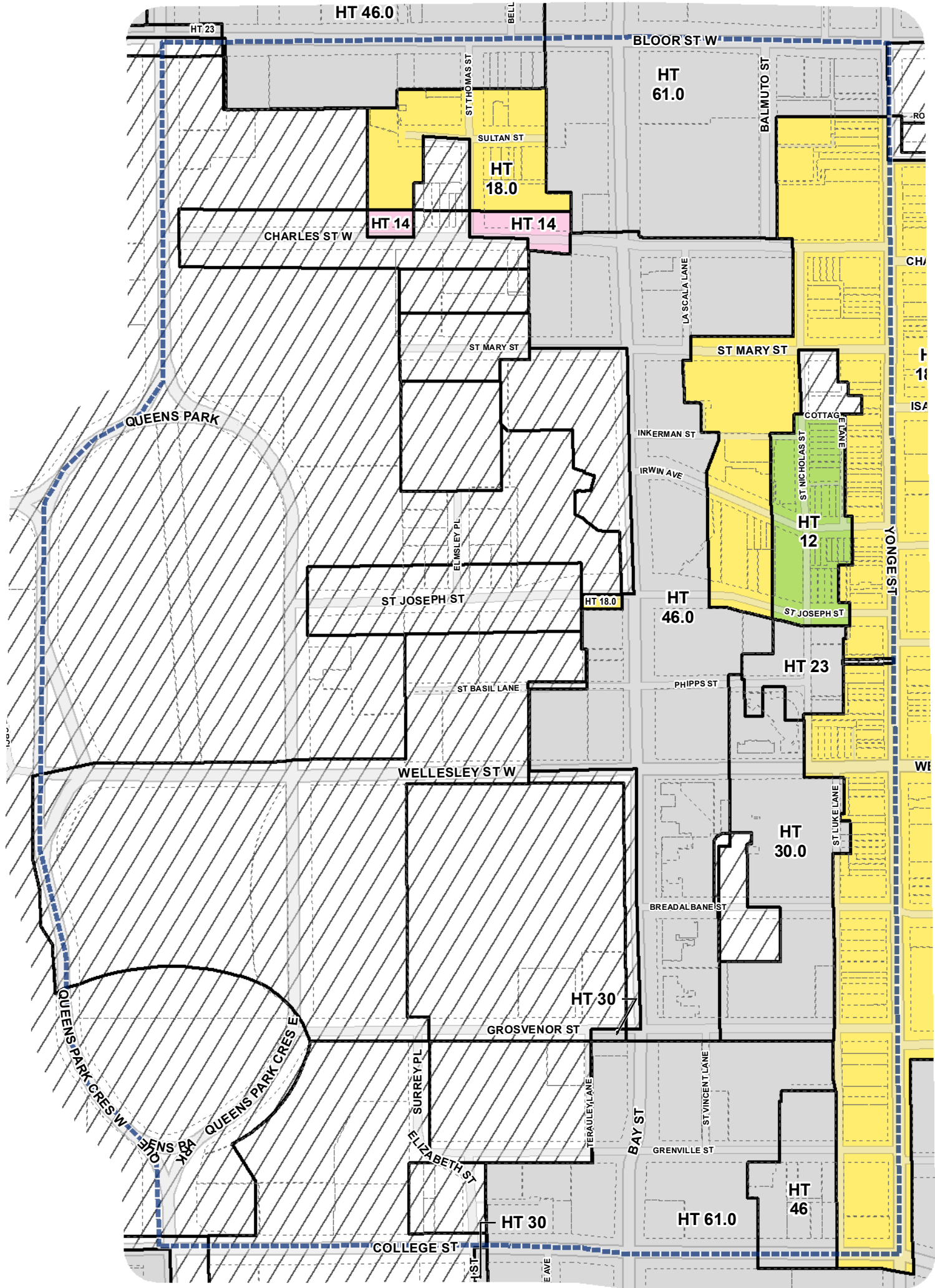




Height Overlay Map

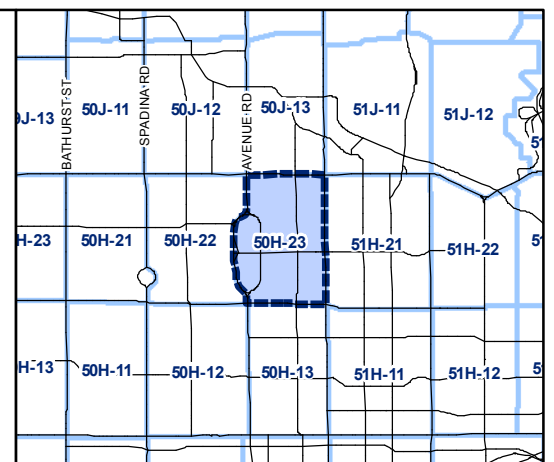
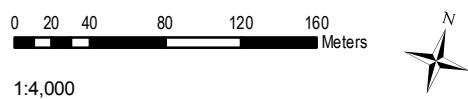
| Height | | | |
|--------|--------|-------|------------------------|
| 8 m | 10.5 m | 15 m | Not Part of this Bylaw |
| 9 m | 11 m | 16 m | Map Sheet Boundary |
| 9.5 m | 12 m | 18 m | Properties |
| 10 m | 14 m | Other | Railway |
| | | | Hydro Line |

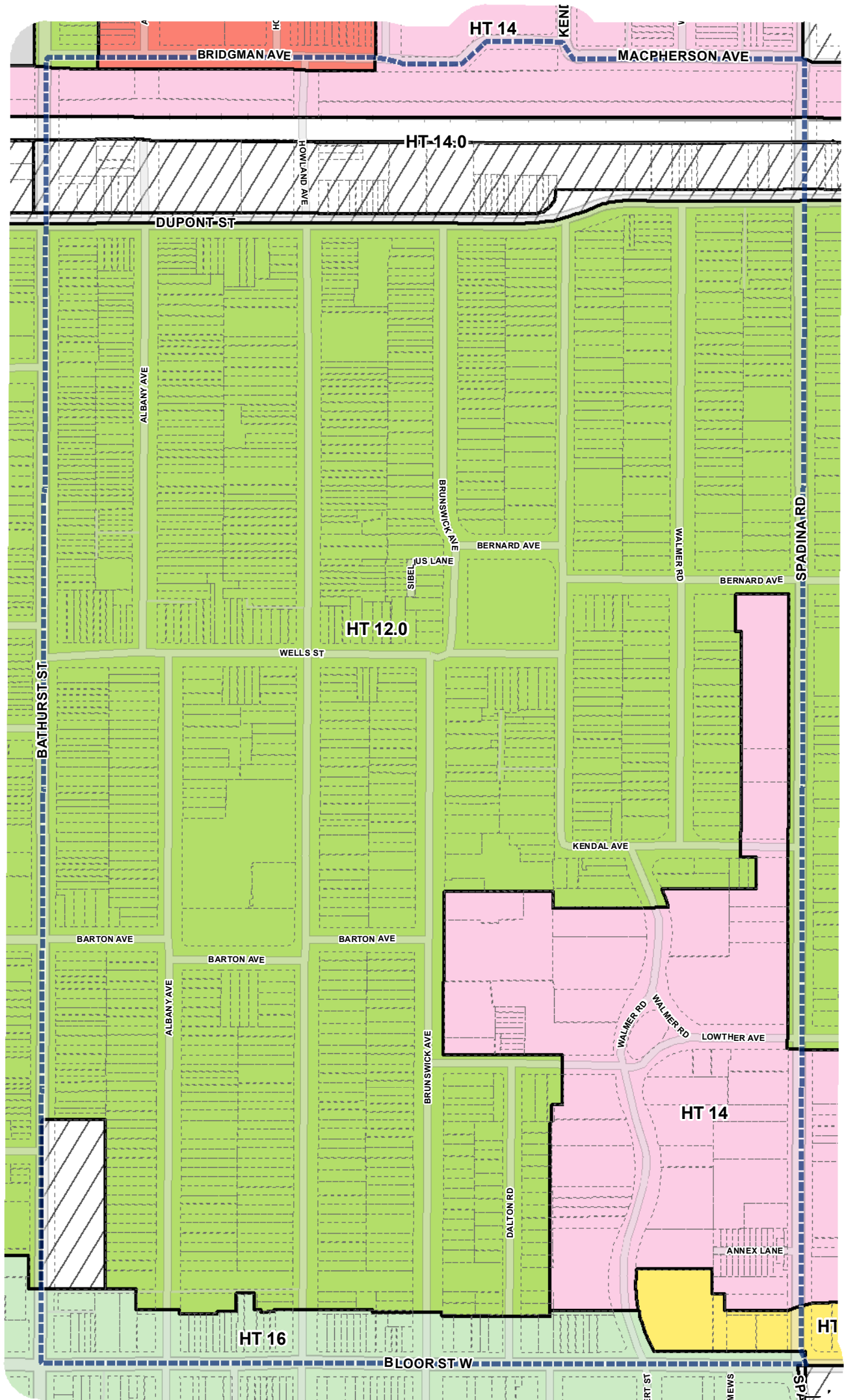




Height Overlay Map

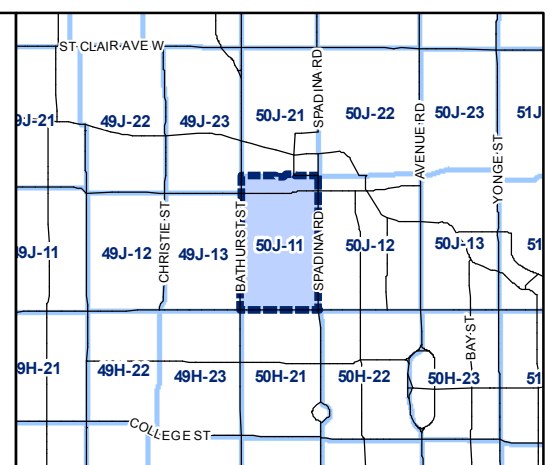
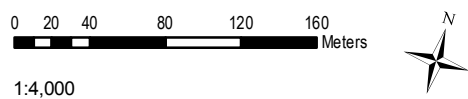
| Height | | | |
|--------|--------|-------|------------------------|
| 8 m | 10.5 m | 15 m | Not Part of this Bylaw |
| 9 m | 11 m | 16 m | Map Sheet Boundary |
| 9.5 m | 12 m | 18 m | Properties |
| 10 m | 14 m | Other | Railway |
| | | | Hydro Line |

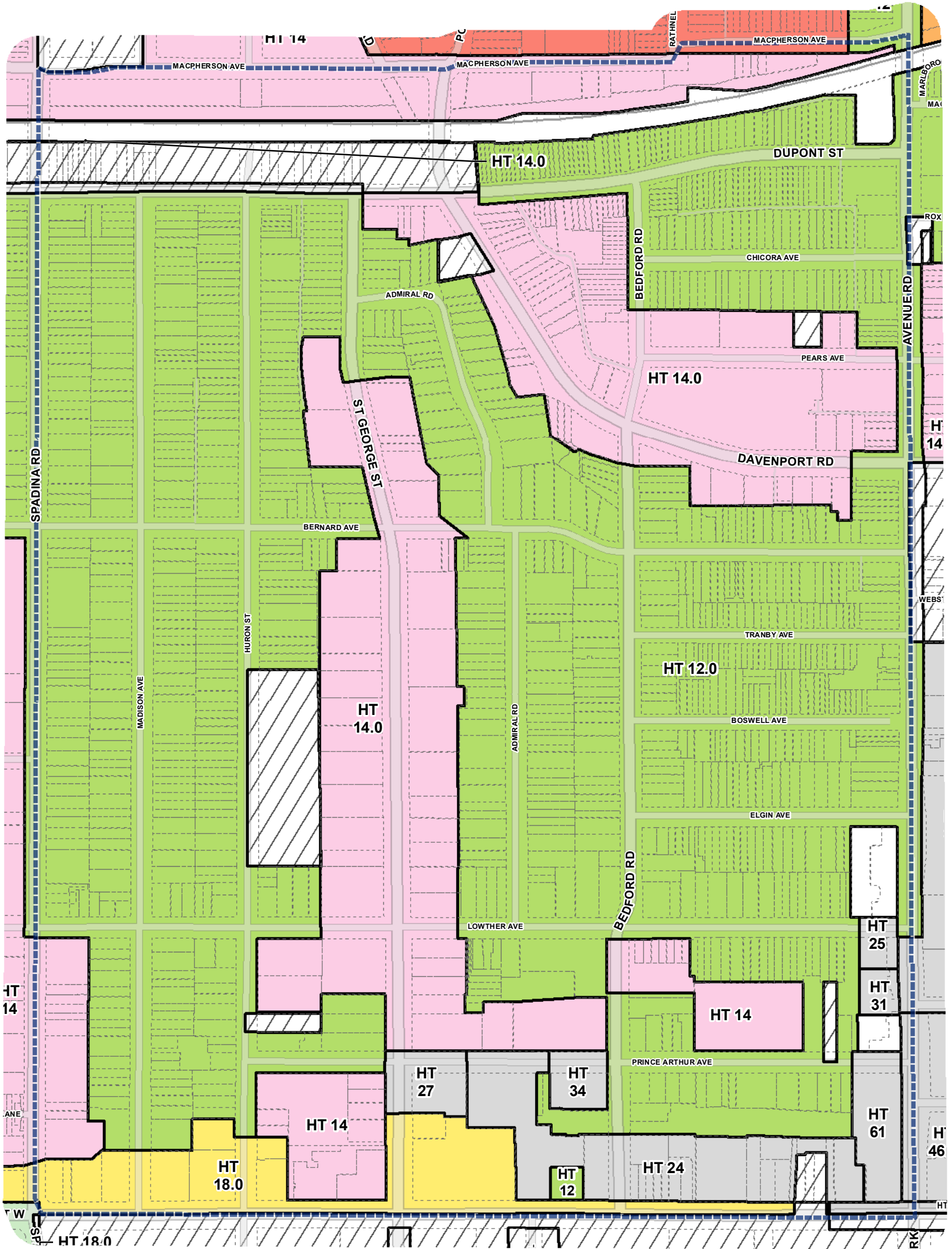




Height Overlay Map

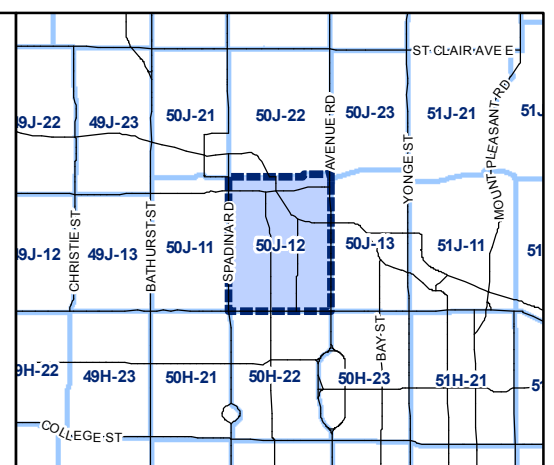
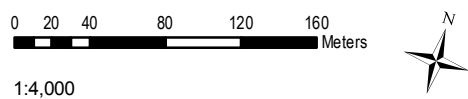
| Height | | | |
|--------|--------|-------|------------------------|
| 8 m | 10.5 m | 15 m | Not Part of this Bylaw |
| 9 m | 11 m | 16 m | Map Sheet Boundary |
| 9.5 m | 12 m | 18 m | Properties |
| 10 m | 14 m | Other | Railway |
| | | | Hydro Line |

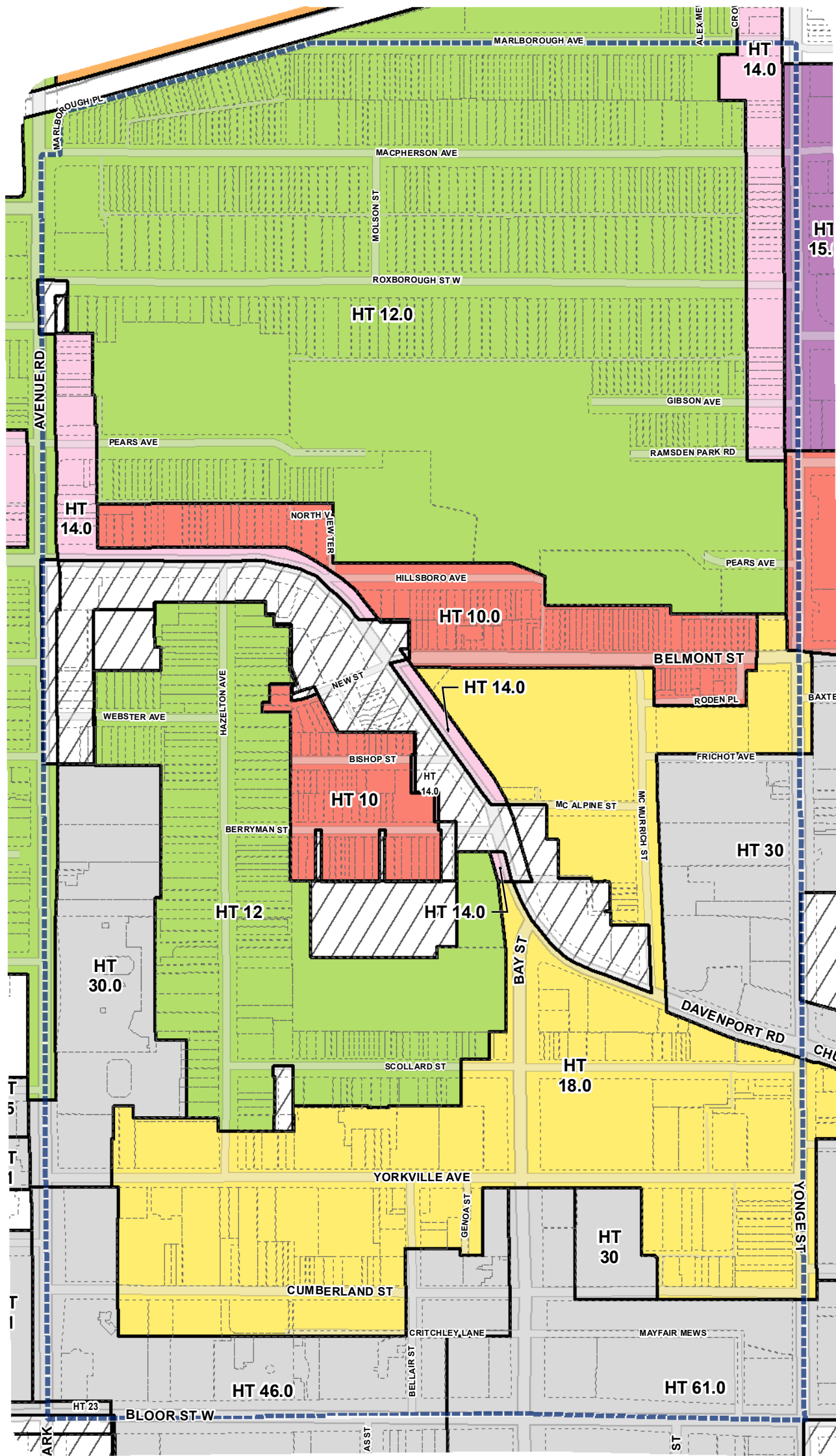




Height Overlay Map

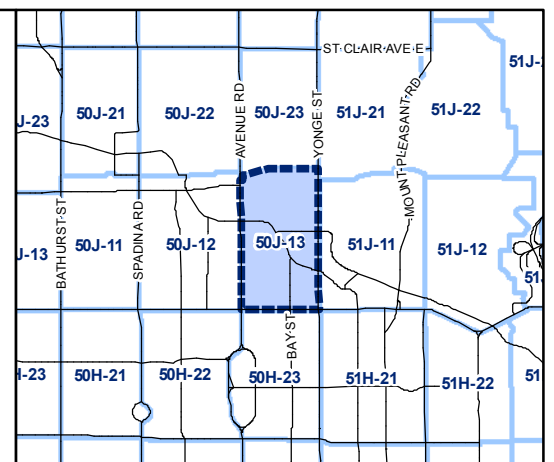
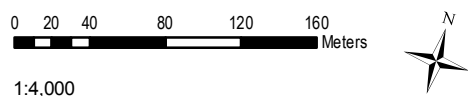
| Height | | | |
|--------|--------|-------|------------------------|
| 8 m | 10.5 m | 15 m | Not Part of this Bylaw |
| 9 m | 11 m | 16 m | Map Sheet Boundary |
| 9.5 m | 12 m | 18 m | Properties |
| 10 m | 14 m | Other | Railway |
| | | | Hydro Line |

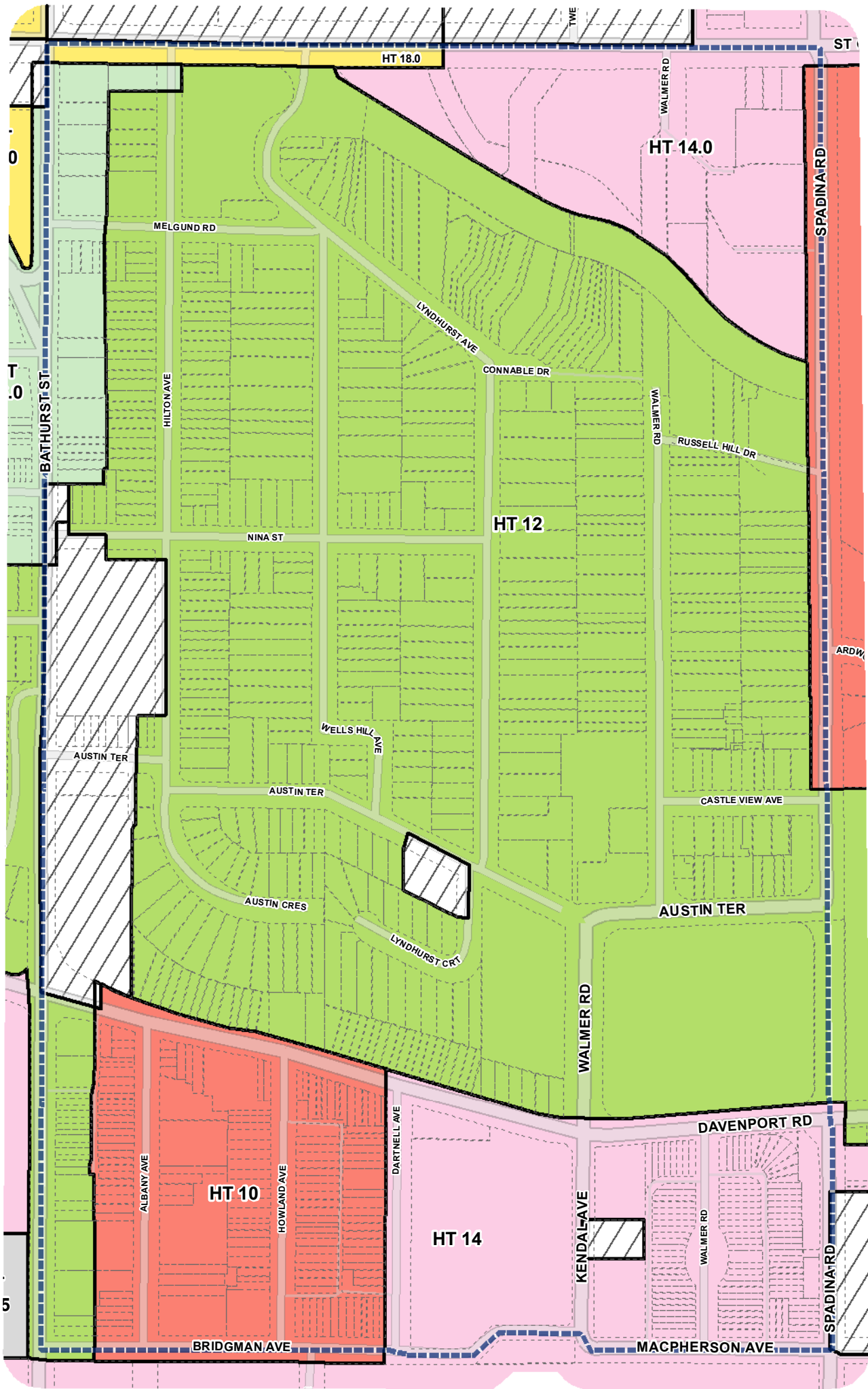




Height Overlay Map

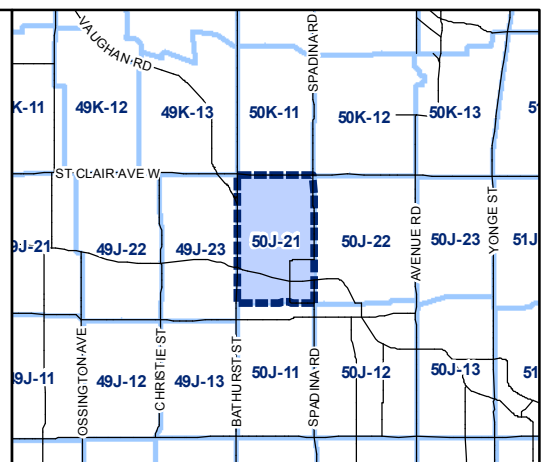
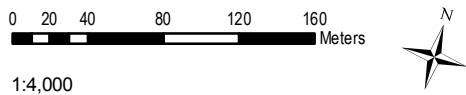
| Height | | | |
|--------|--------|-------|------------------------|
| 8 m | 10.5 m | 15 m | Not Part of this Bylaw |
| 9 m | 11 m | 16 m | Map Sheet Boundary |
| 9.5 m | 12 m | 18 m | Properties |
| 10 m | 14 m | Other | Railway |
| | | | Hydro Line |

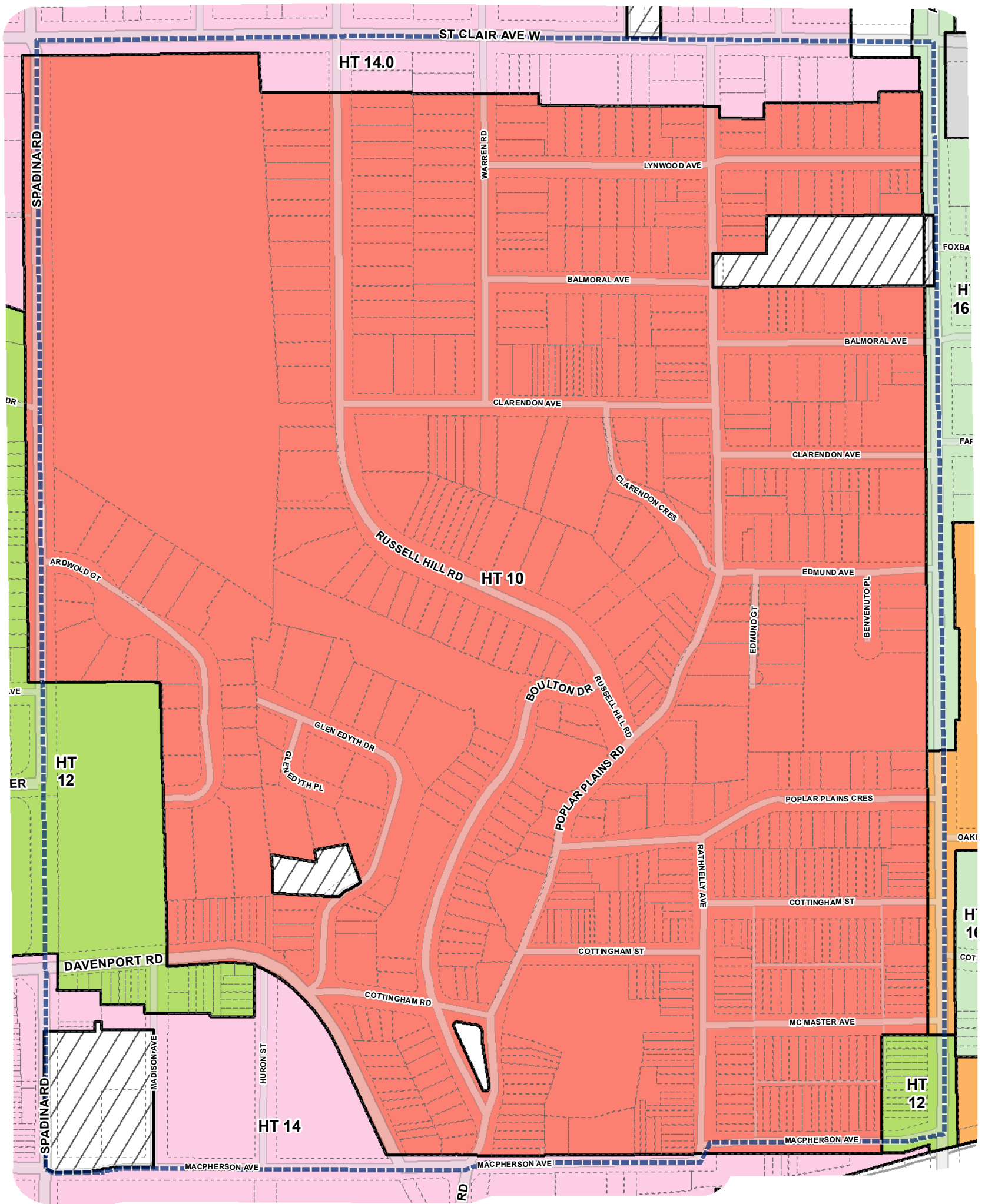




Height Overlay Map

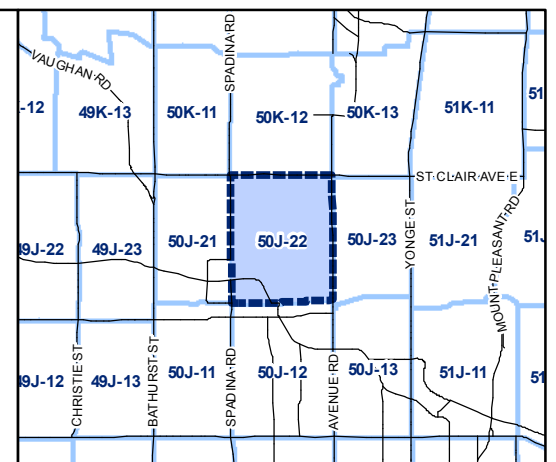
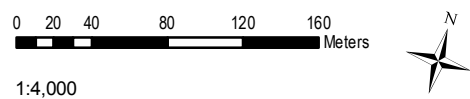
| Height | | | |
|--------|--------|-------|------------------------|
| 8 m | 10.5 m | 15 m | Not Part of this Bylaw |
| 9 m | 11 m | 16 m | Map Sheet Boundary |
| 9.5 m | 12 m | 18 m | Properties |
| 10 m | 14 m | Other | Railway |
| | | | Hydro Line |

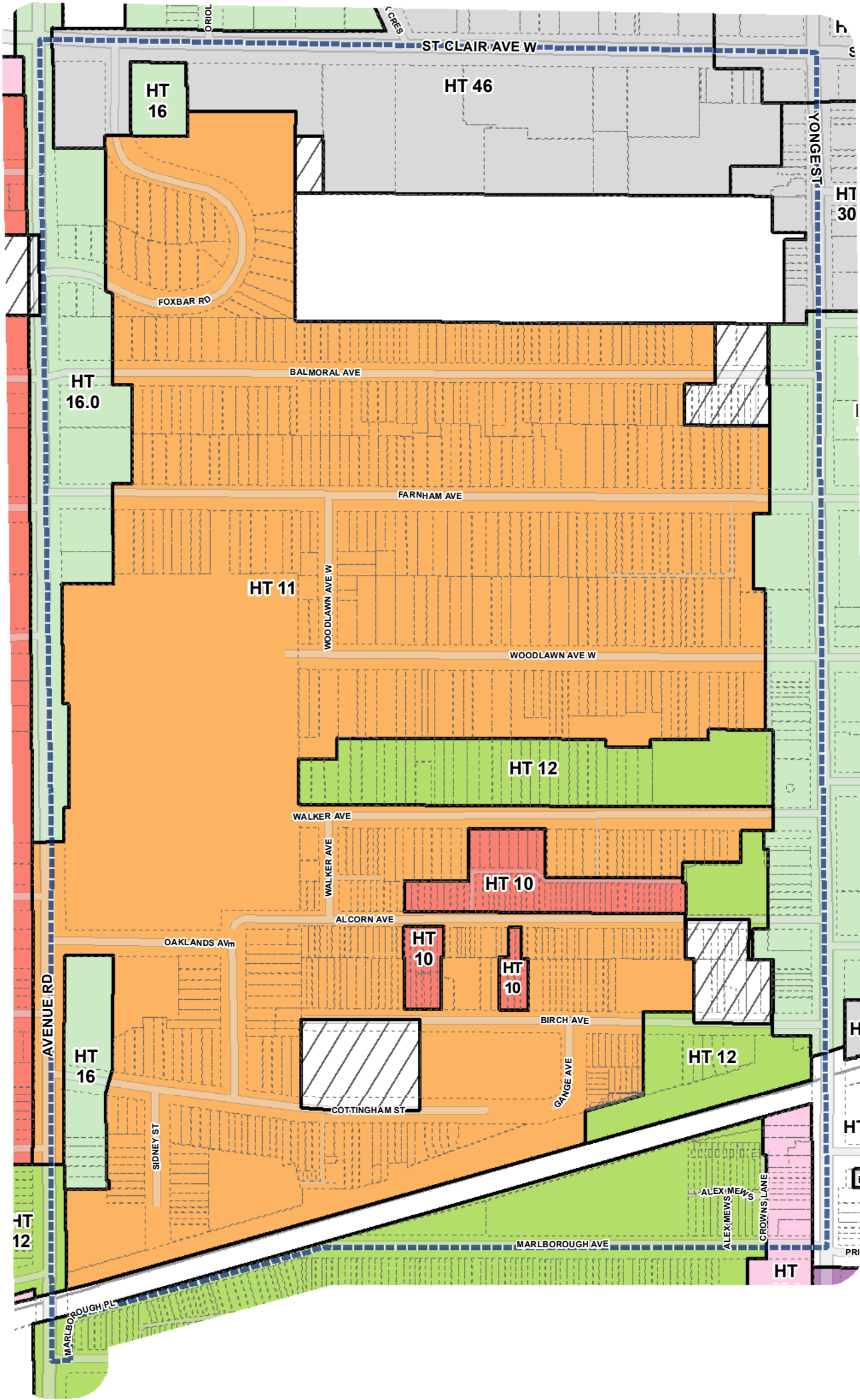




Height Overlay Map

| Height | | | |
|--------|--------|-------|------------------------|
| 8 m | 10.5 m | 15 m | Not Part of this Bylaw |
| 9 m | 11 m | 16 m | Map Sheet Boundary |
| 9.5 m | 12 m | 18 m | Properties |
| 10 m | 14 m | Other | Railway |
| | | | Hydro Line |

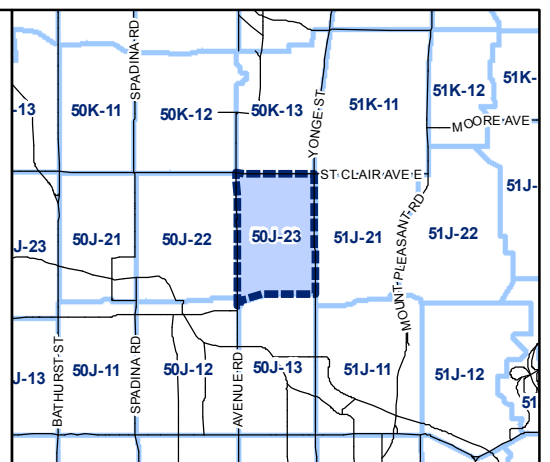
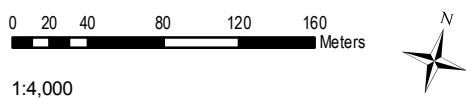


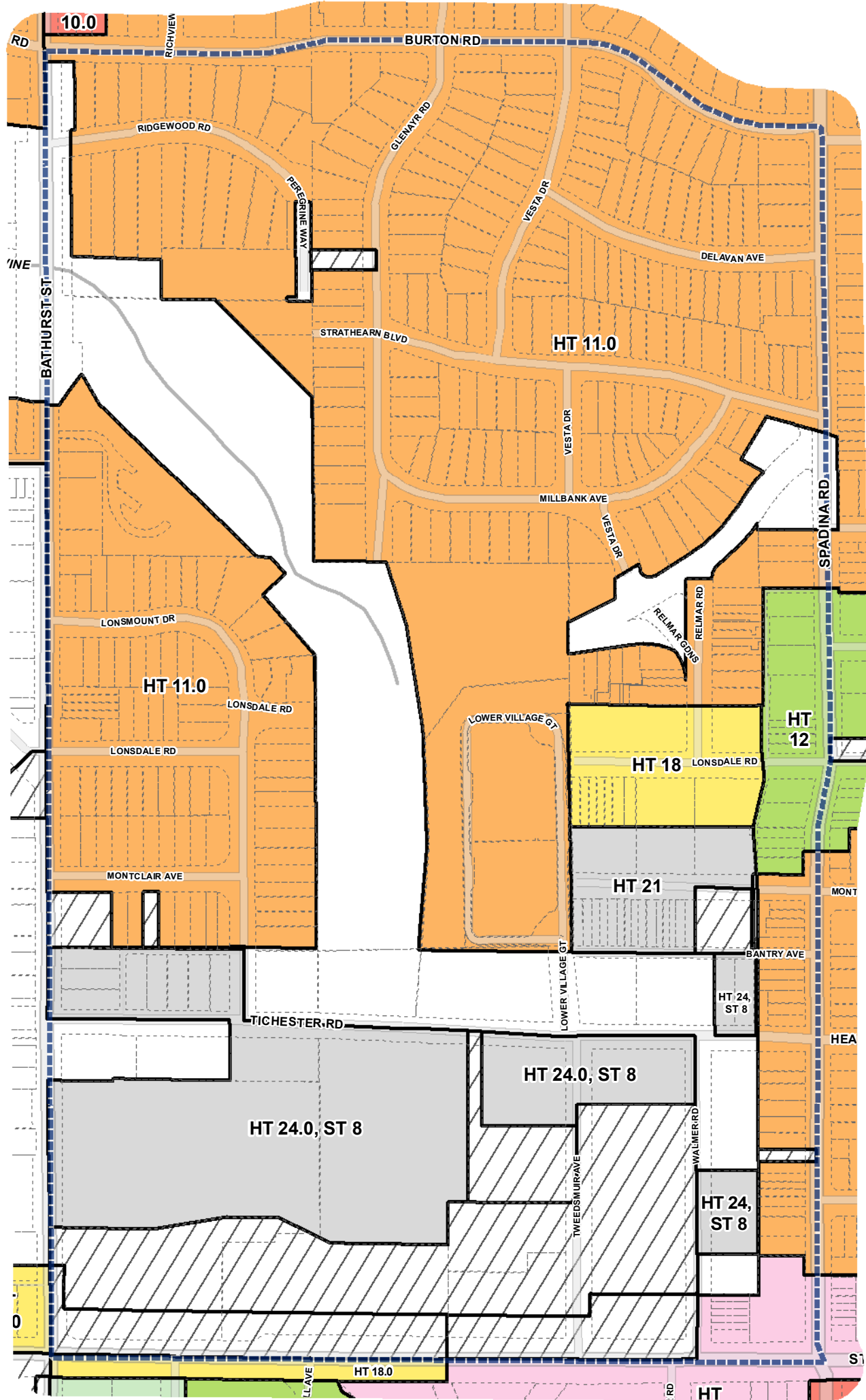


Height Overlay Map

July 29, 2010
Maps must be read together with Zoning Bylaw text

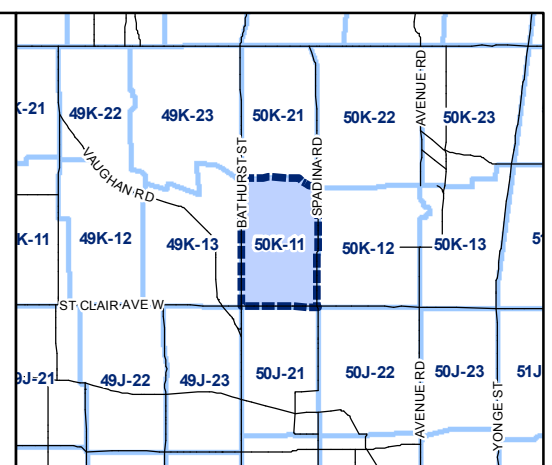
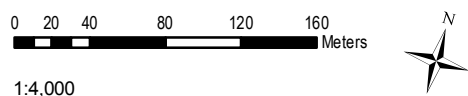
| Height | | | |
|--------|--------|-------|------------------------|
| 8 m | 10.5 m | 15 m | Not Part of this Bylaw |
| 9 m | 11 m | 16 m | Map Sheet Boundary |
| 9.5 m | 12 m | 18 m | Properties |
| 10 m | 14 m | Other | Railway |
| | | | Hydro Line |

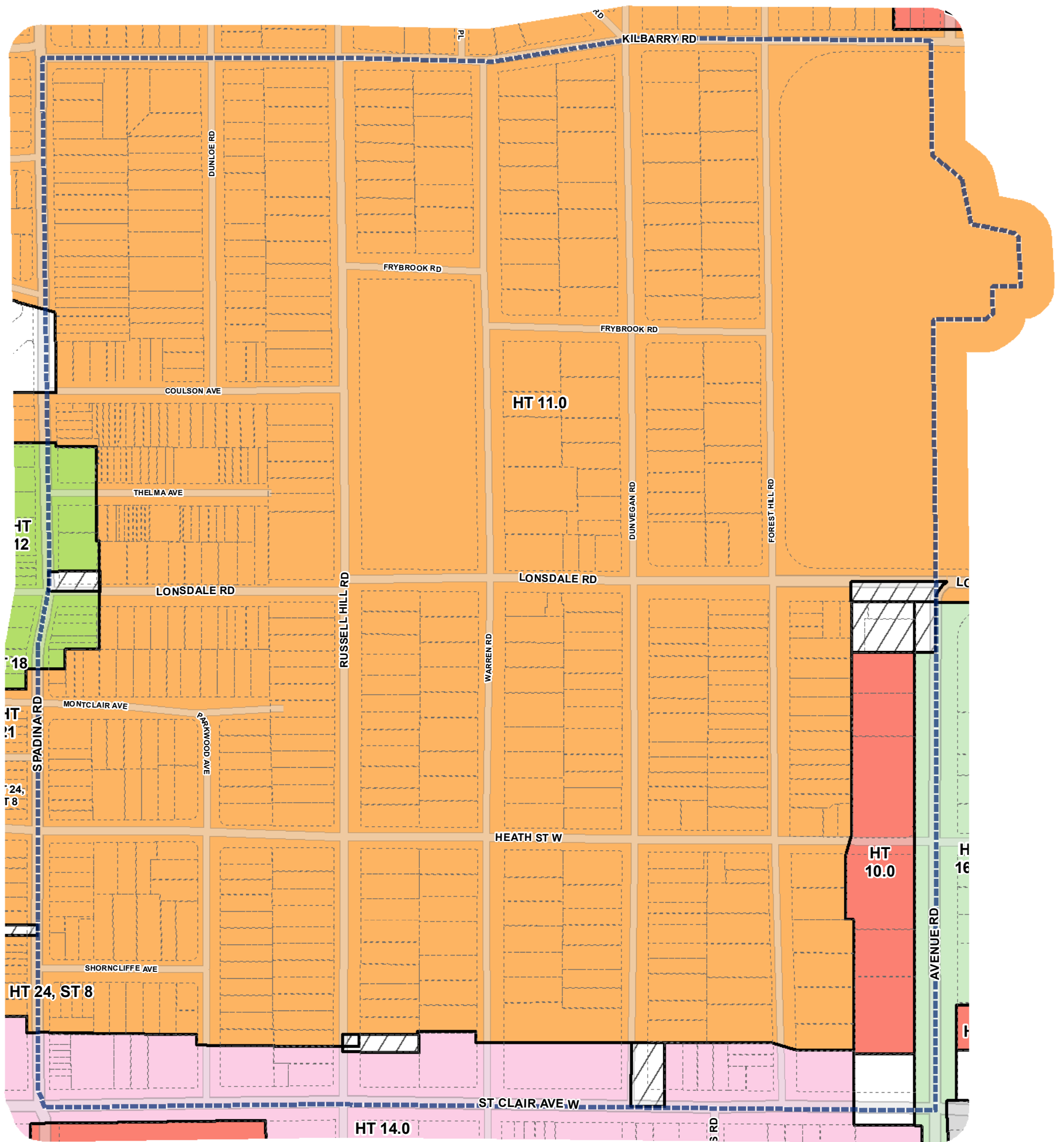




Height Overlay Map

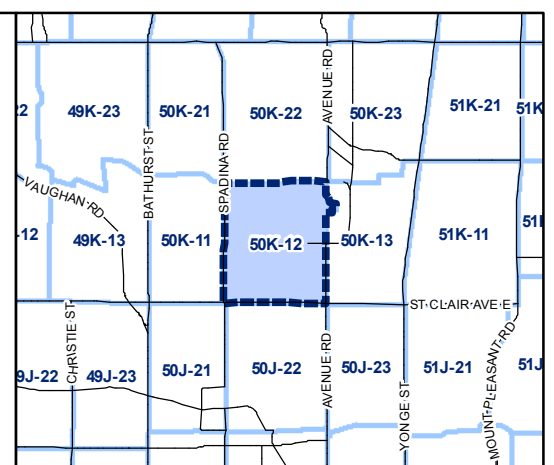
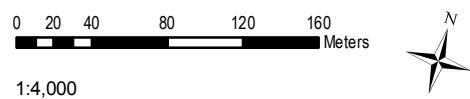
| Height | | | |
|--------|--------|-------|------------------------|
| 8 m | 10.5 m | 15 m | Not Part of this Bylaw |
| 9 m | 11 m | 16 m | Map Sheet Boundary |
| 9.5 m | 12 m | 18 m | Properties |
| 10 m | 14 m | Other | Railway |
| | | | Hydro Line |

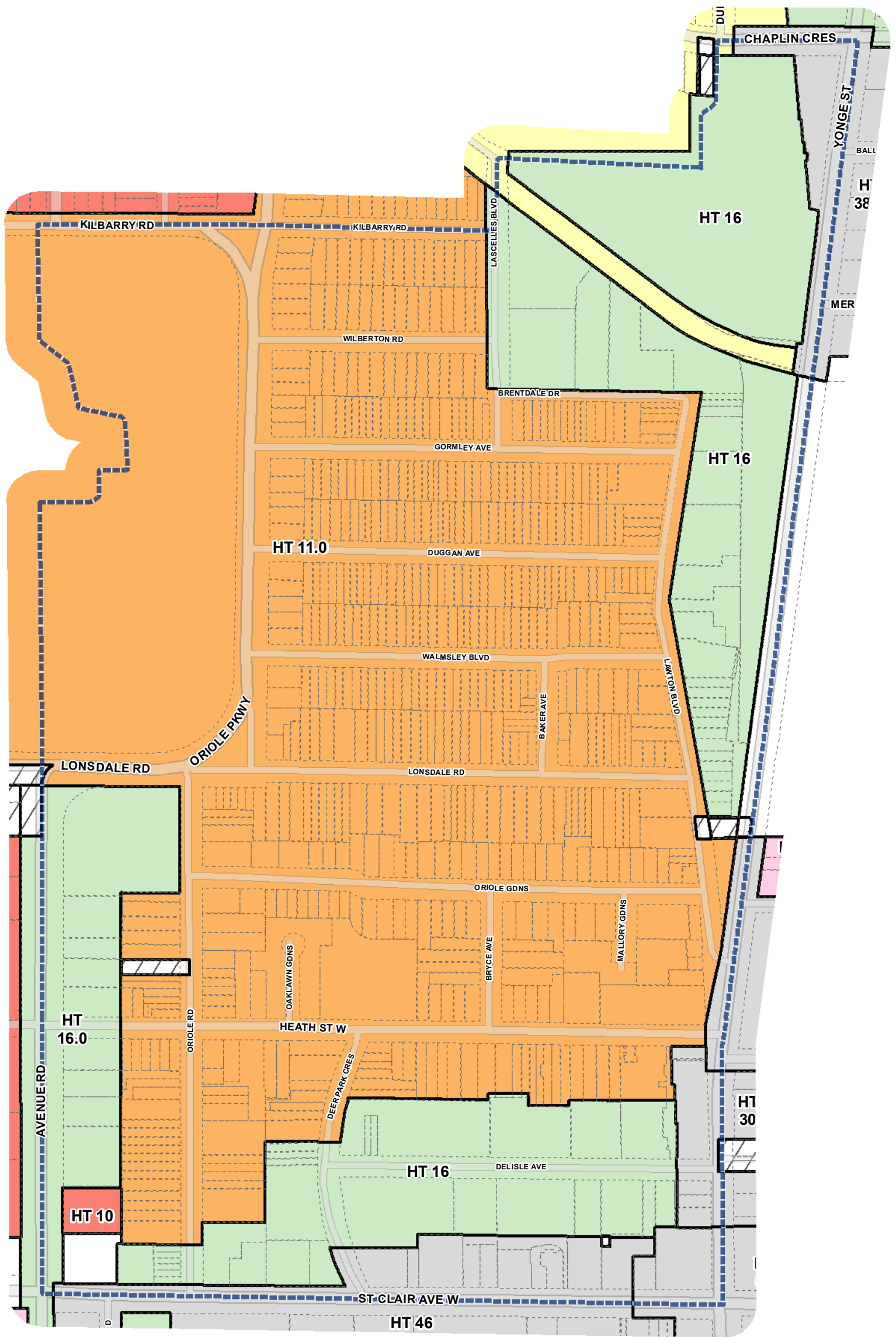




Height Overlay Map

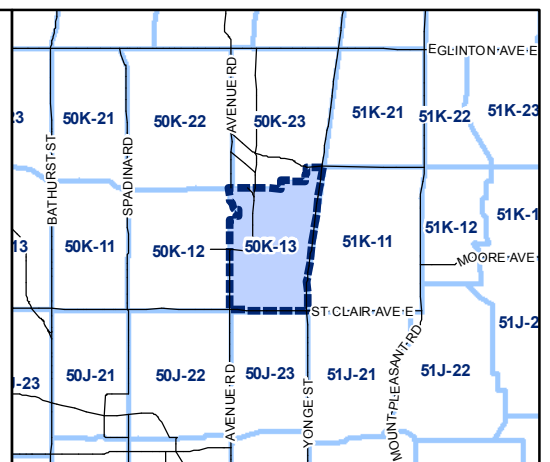
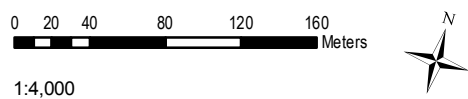
| Height | | | |
|--------|--------|-------|------------------------|
| 8 m | 10.5 m | 15 m | Not Part of this Bylaw |
| 9 m | 11 m | 16 m | Map Sheet Boundary |
| 9.5 m | 12 m | 18 m | Properties |
| 10 m | 14 m | Other | Railway |
| | | | Hydro Line |

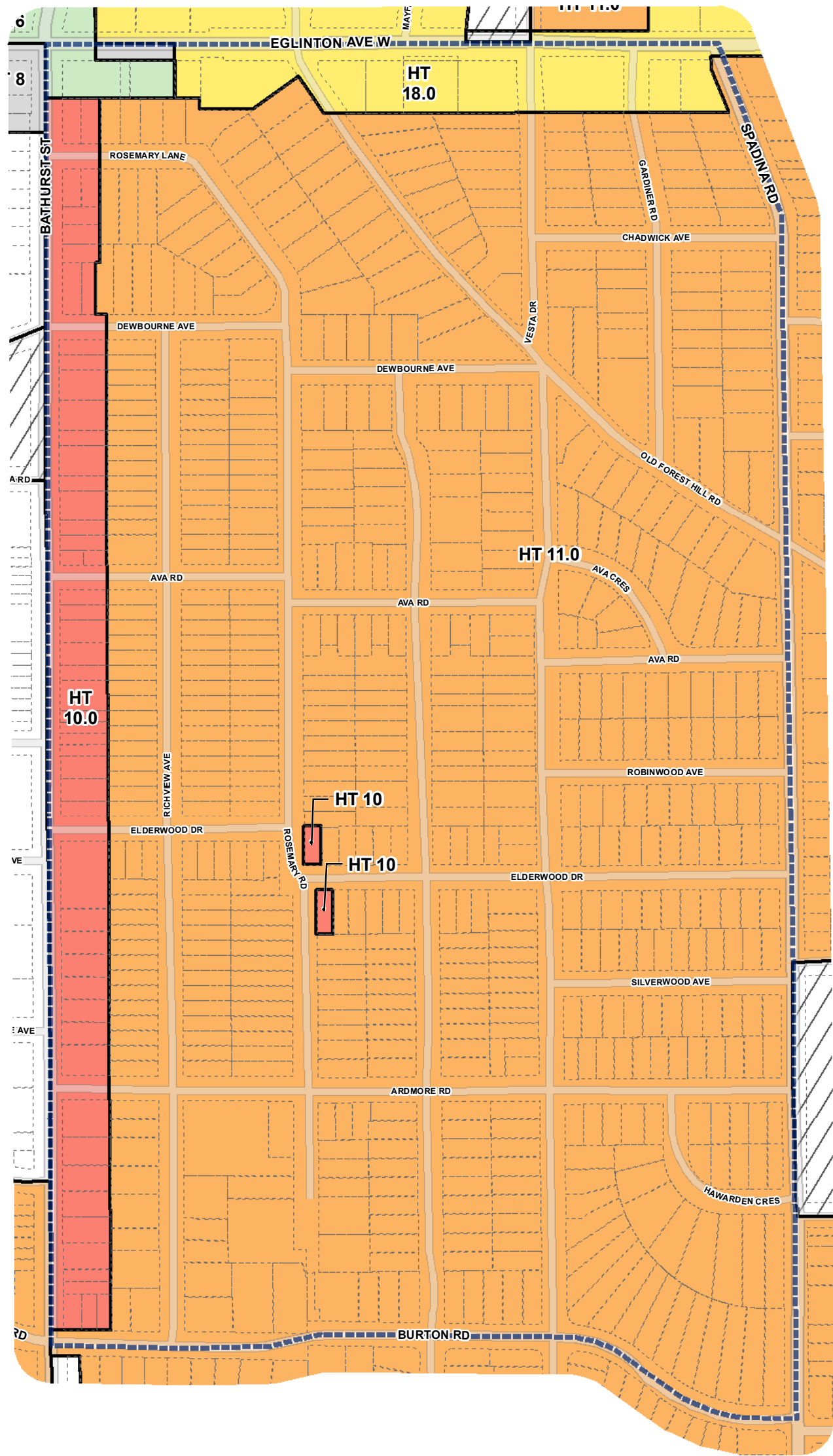




Height Overlay Map

| Height | | | |
|--------|--|--|--|
| | | | |
| | | | |
| | | | |
| | | | |
| | | | |



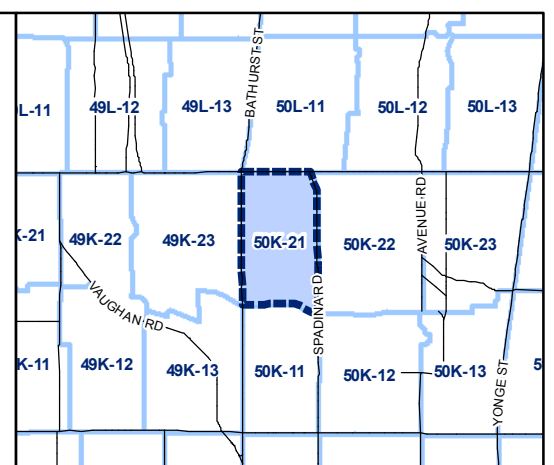
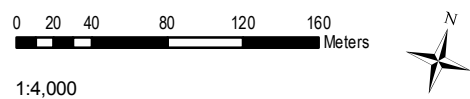


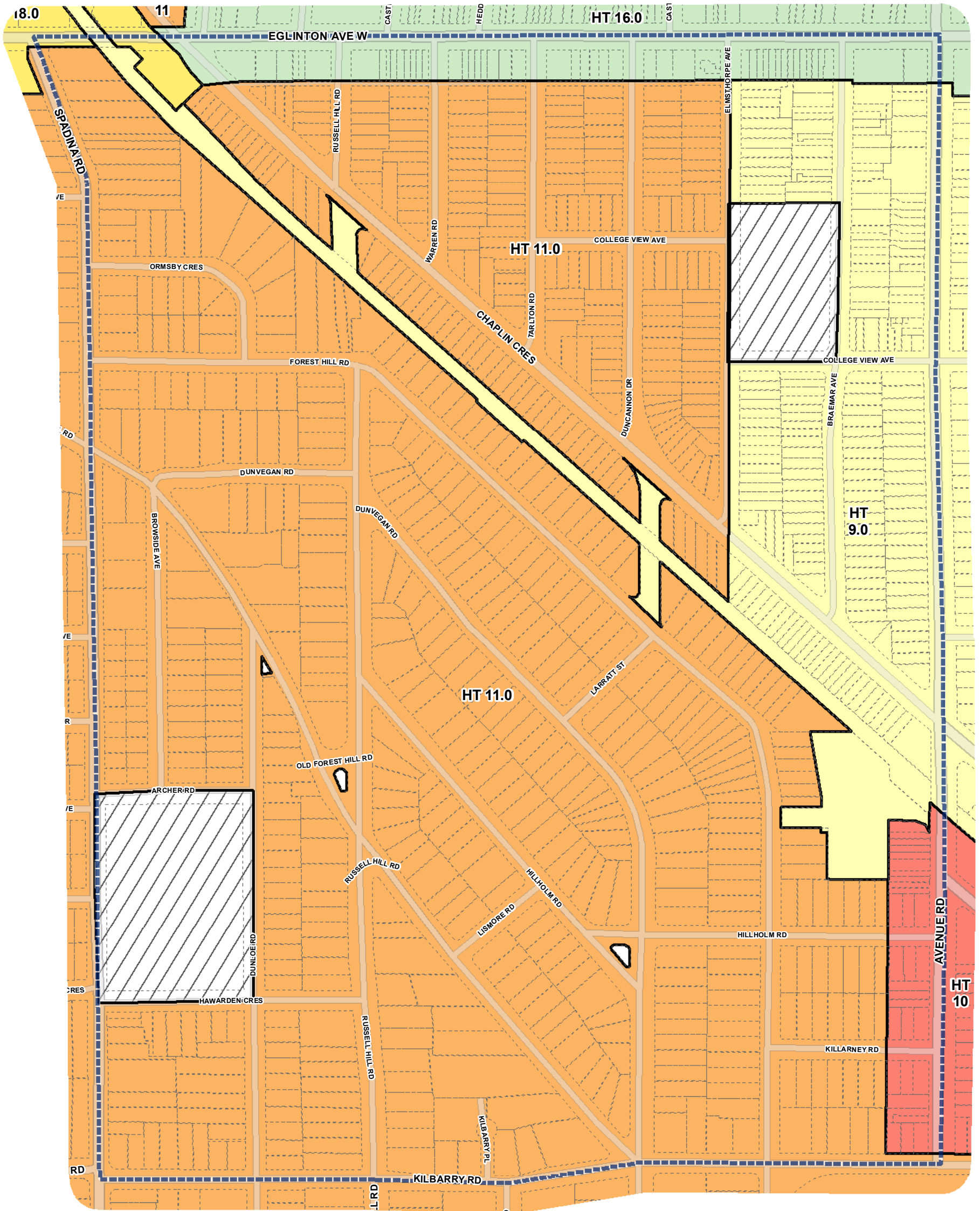
Height Overlay Map

July 29, 2010
Maps must be read together with Zoning Bylaw text

Height

| | | | |
|--|--|--|--|
| | | | |
| | | | |
| | | | |
| | | | |
| | | | |

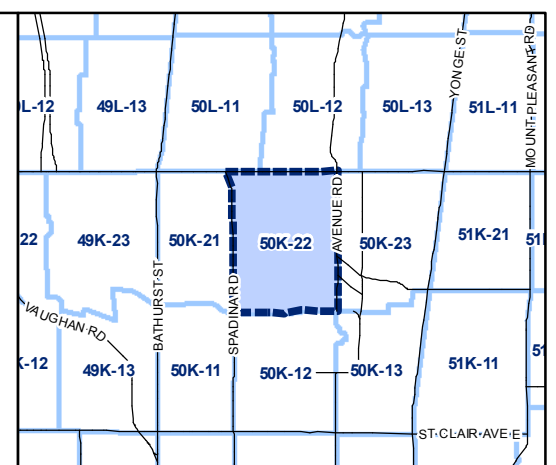
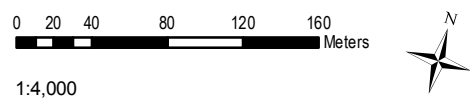


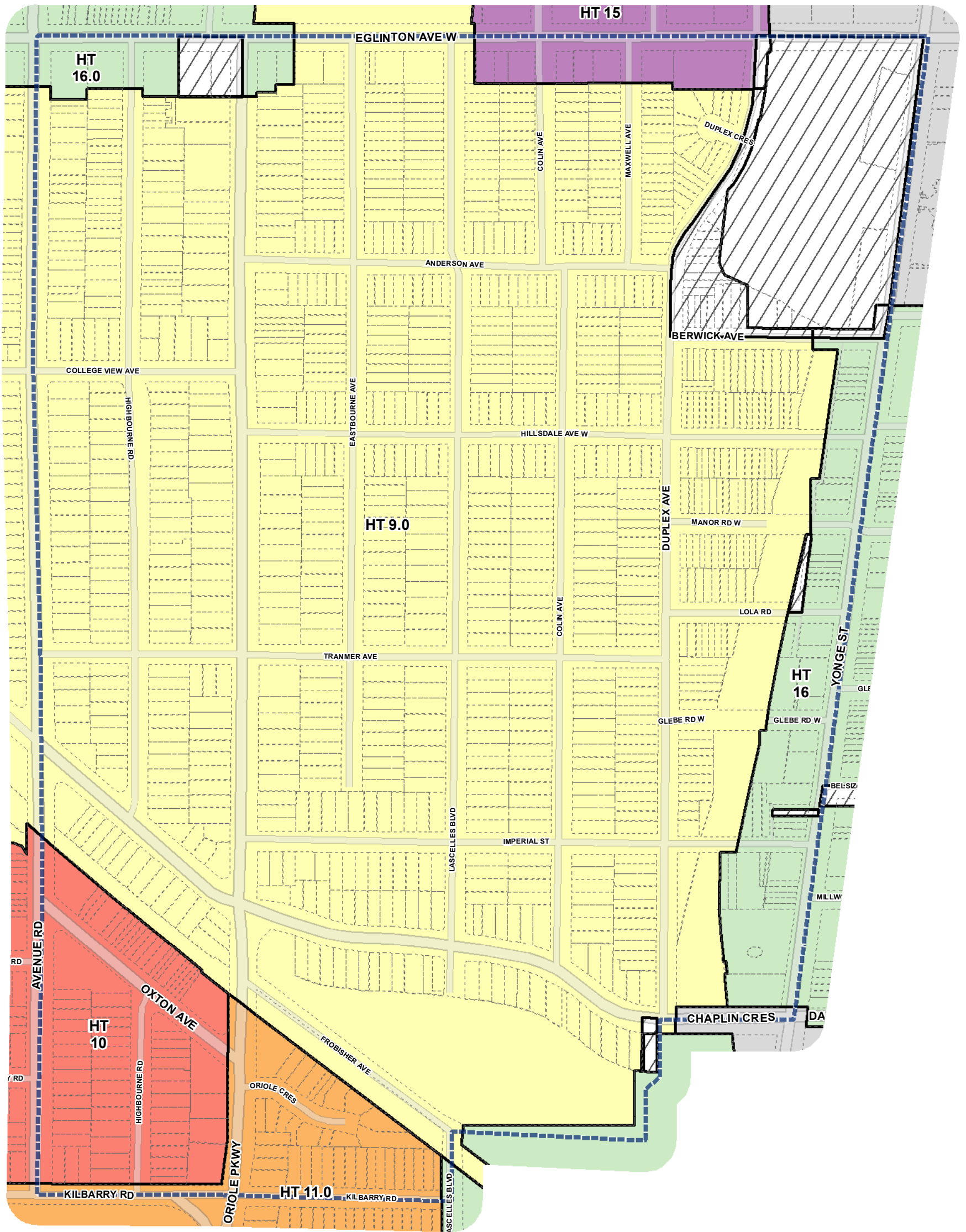


Height Overlay Map

July 29, 2010
Maps must be read together with Zoning Bylaw text

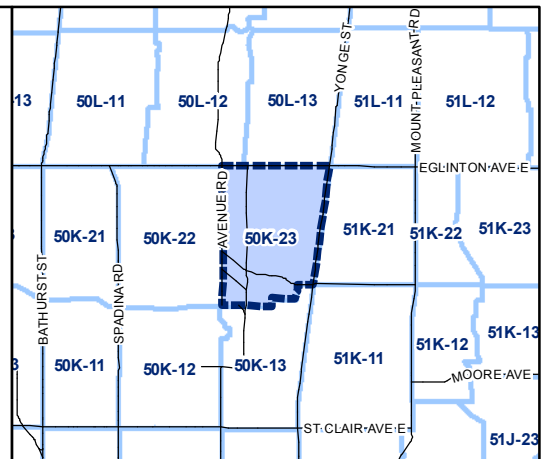
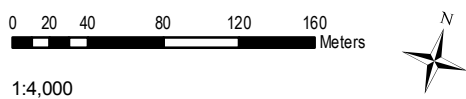
| Height | | | |
|--------|--|--|--|
| | | | |
| | | | |
| | | | |
| | | | |
| | | | |

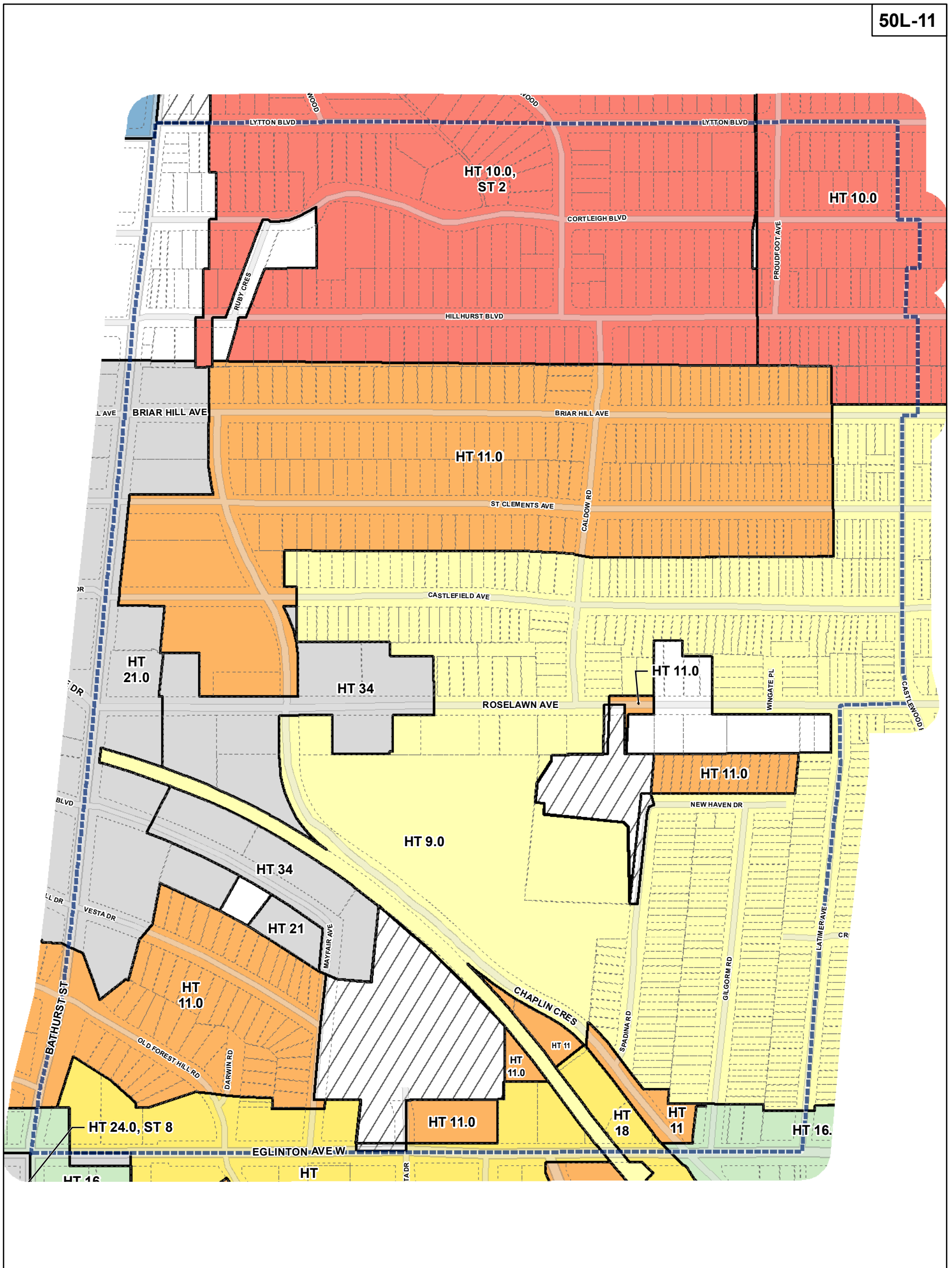




Height Overlay Map

| Height | | | |
|--------|--------|-------|------------------------|
| 8 m | 10.5 m | 15 m | Not Part of this Bylaw |
| 9 m | 11 m | 16 m | Map Sheet Boundary |
| 9.5 m | 12 m | 18 m | Properties |
| 10 m | 14 m | Other | Railway |
| | | | Hydro Line |





Toronto City Planning
Zoning Bylaw Map Book Series

Height Overlay Map

July 29, 2010
Maps must be read together with Zoning Bylaw text

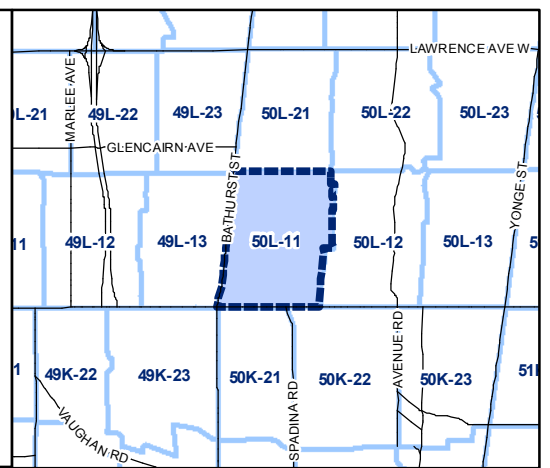
Height

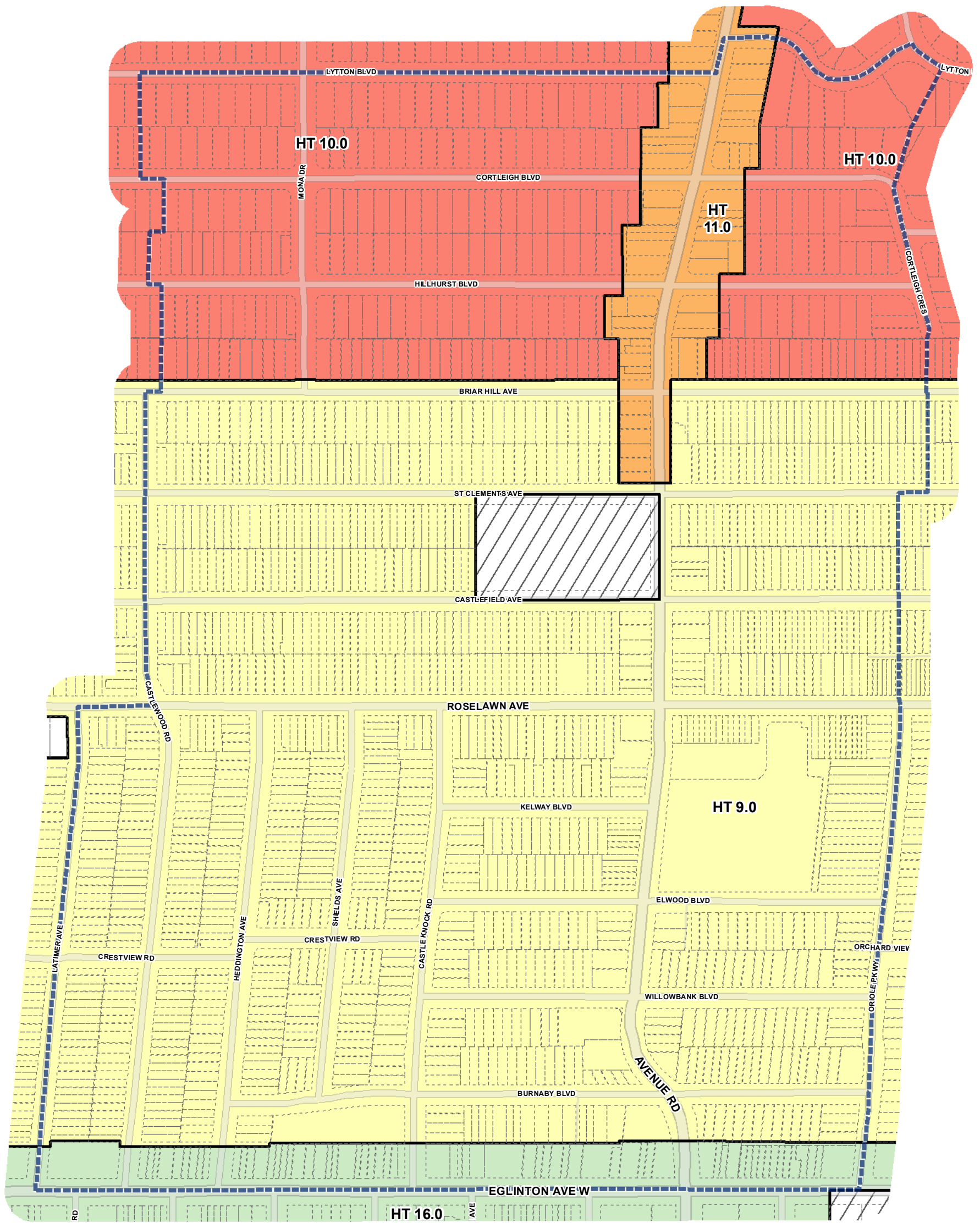
| | | | |
|-------|--------|-------|------------------------|
| 8 m | 10.5 m | 15 m | Not Part of this Bylaw |
| 9 m | 11 m | 16 m | Map Sheet Boundary |
| 9.5 m | 12 m | 18 m | Properties |
| 10 m | 14 m | Other | Railway |
| | | | Hydro Line |

0 20 40 80 120 160 Meters

1:4,000

N

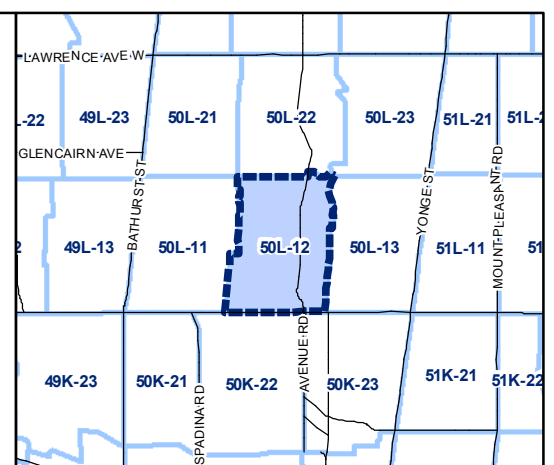


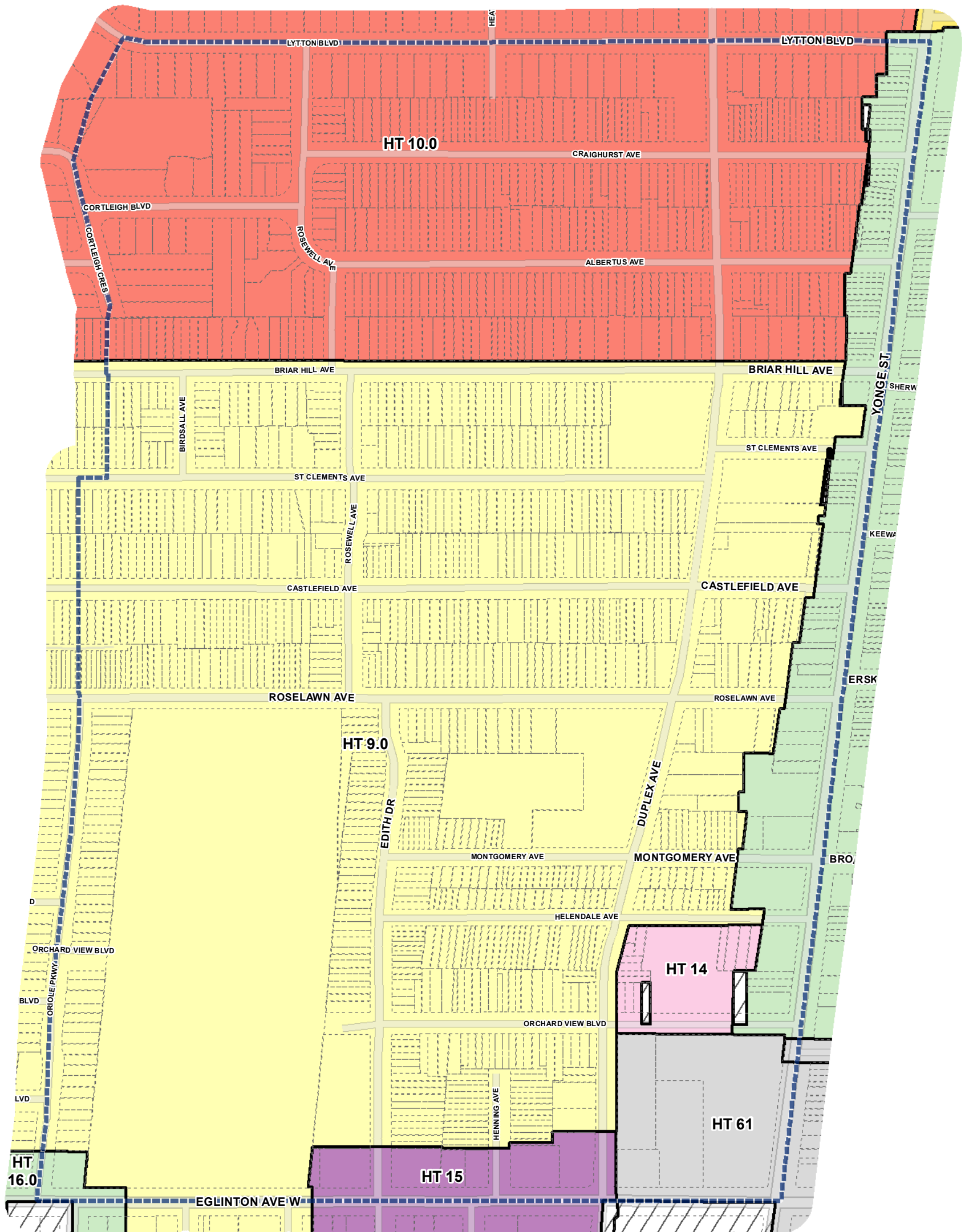


Height Overlay Map

July 29, 2010
Maps must be read together with Zoning Bylaw text

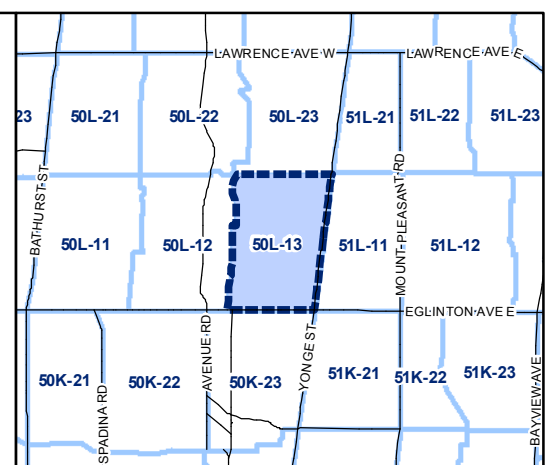
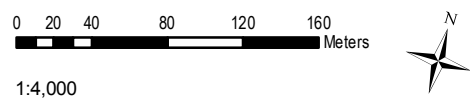
| Height | | | |
|--------|--------|-------|------------------------|
| 8 m | 10.5 m | 15 m | Not Part of this Bylaw |
| 9 m | 11 m | 16 m | Map Sheet Boundary |
| 9.5 m | 12 m | 18 m | Properties |
| 10 m | 14 m | Other | Railway |
| | | | Hydro Line |

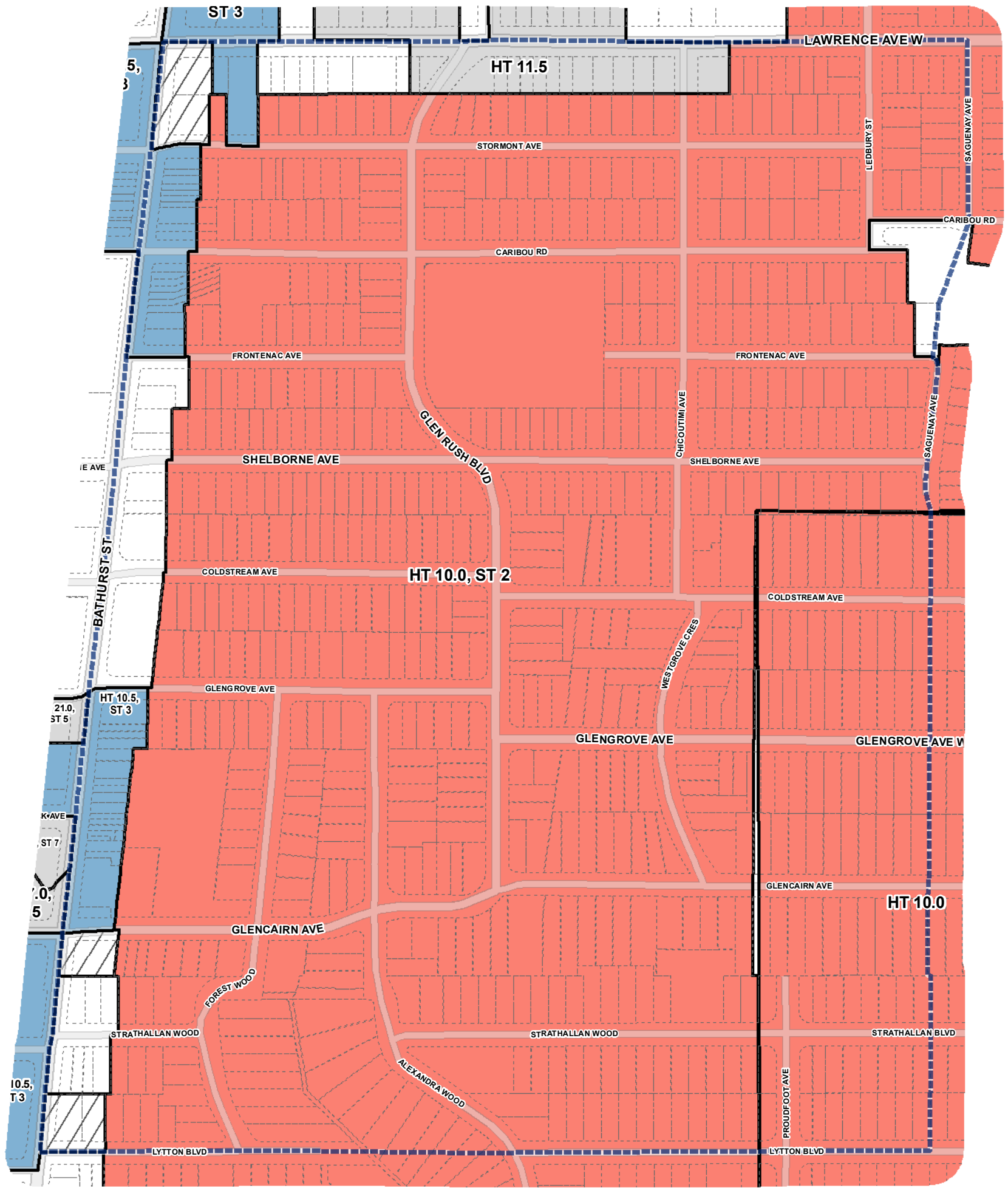




Height Overlay Map

| Height | | | |
|--------|--------|-------|------------------------|
| 8 m | 10.5 m | 15 m | Not Part of this Bylaw |
| 9 m | 11 m | 16 m | Map Sheet Boundary |
| 9.5 m | 12 m | 18 m | Properties |
| 10 m | 14 m | Other | Railway |
| | | | Hydro Line |

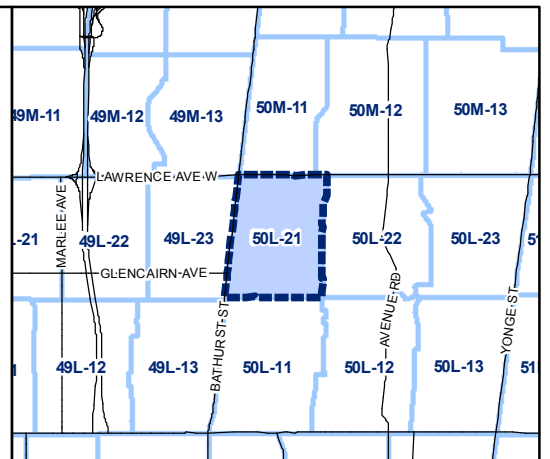
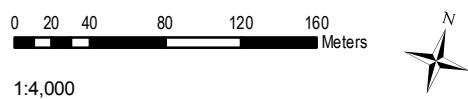


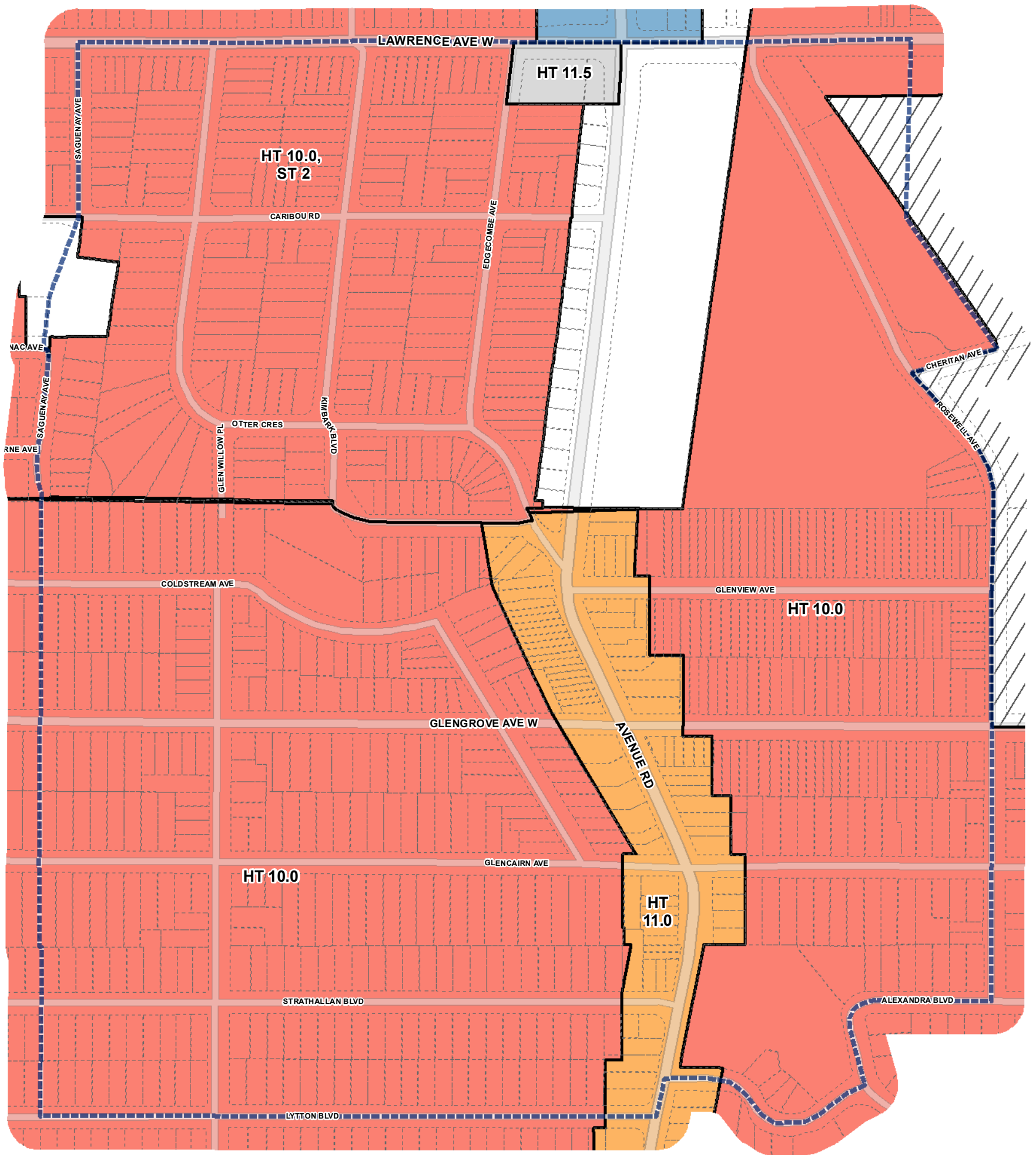


Height Overlay Map

July 29, 2010
Maps must be read together with Zoning Bylaw text

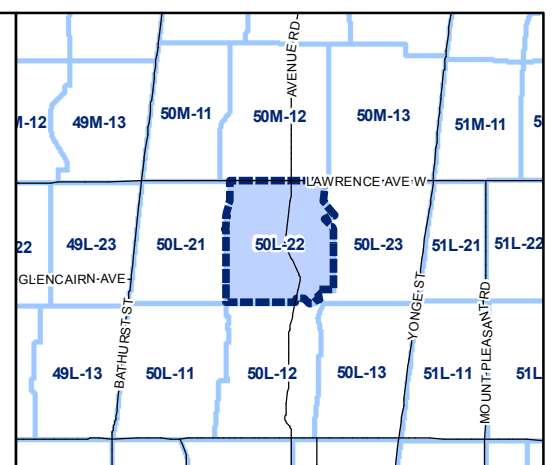
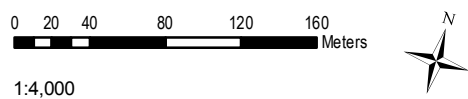
| Height | | | Not Part of this Bylaw |
|--------|--------|-------|------------------------|
| 8 m | 10.5 m | 15 m | Map Sheet Boundary |
| 9 m | 11 m | 16 m | Properties |
| 9.5 m | 12 m | 18 m | Railway |
| 10 m | 14 m | Other | Hydro Line |

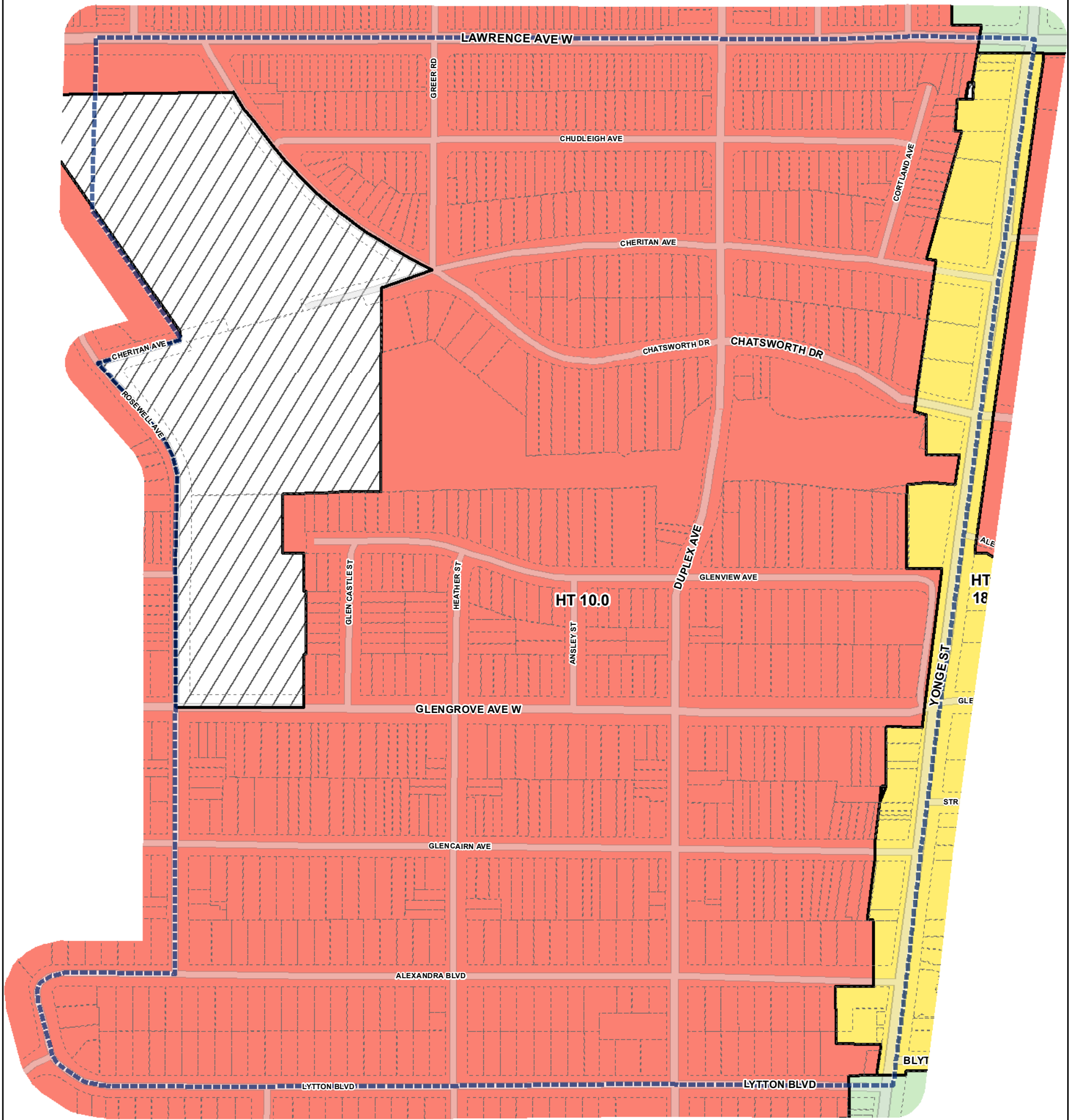




Height Overlay Map

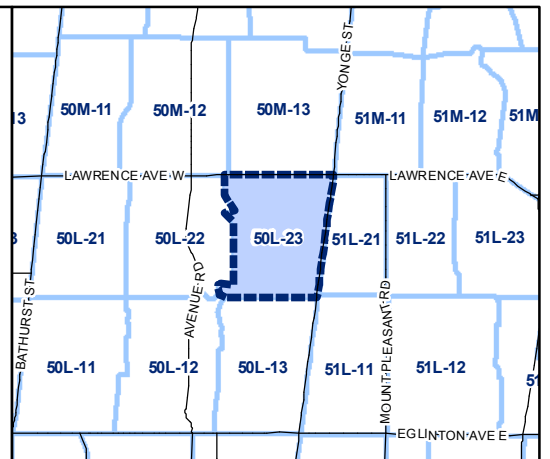
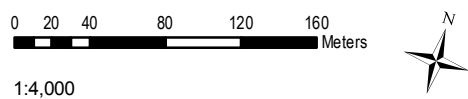
| Height | | | |
|--------|--------|-------|------------------------|
| 8 m | 10.5 m | 15 m | Not Part of this Bylaw |
| 9 m | 11 m | 16 m | Map Sheet Boundary |
| 9.5 m | 12 m | 18 m | Properties |
| 10 m | 14 m | Other | Railway |
| | | | Hydro Line |

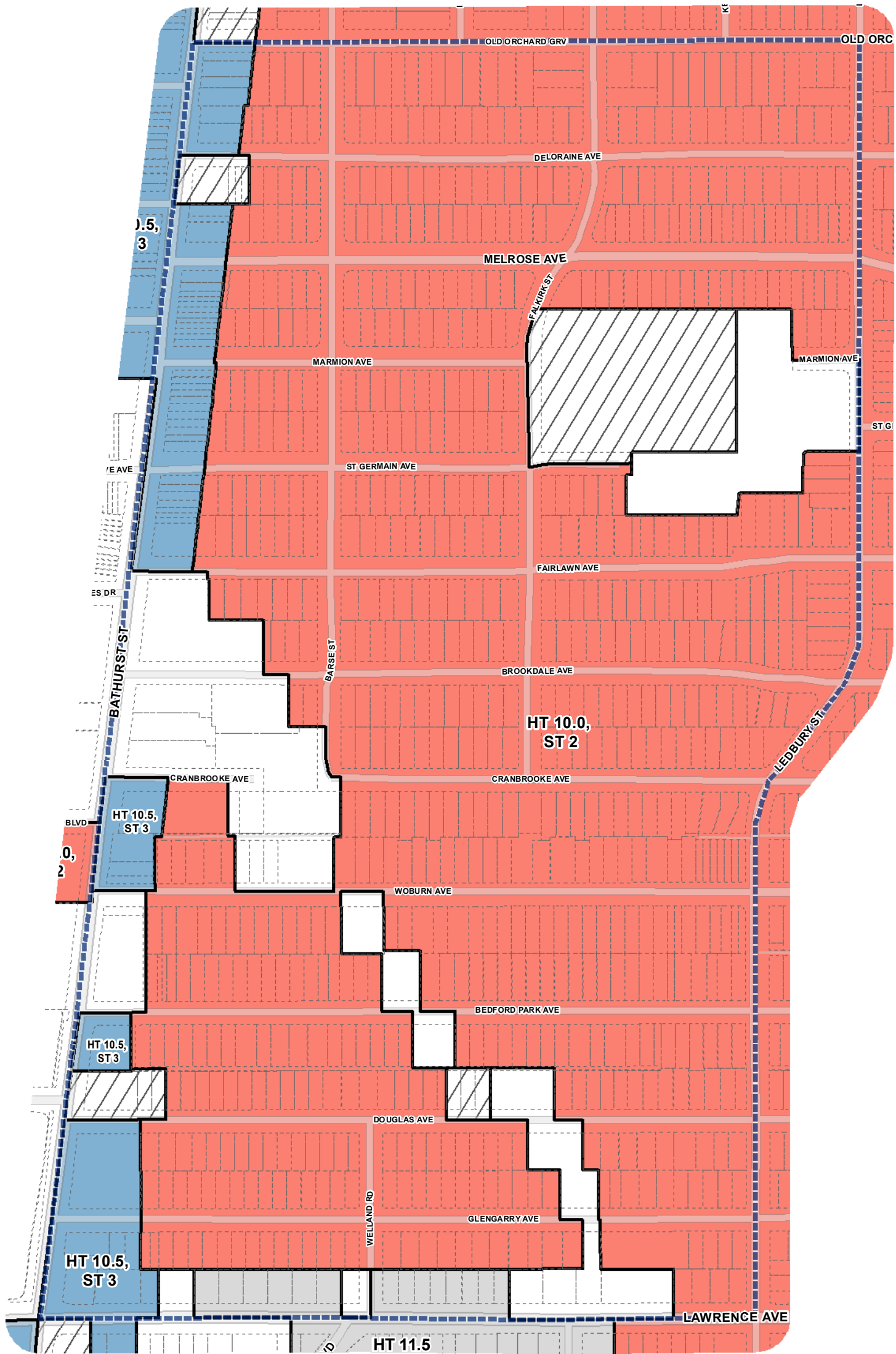




Height Overlay Map

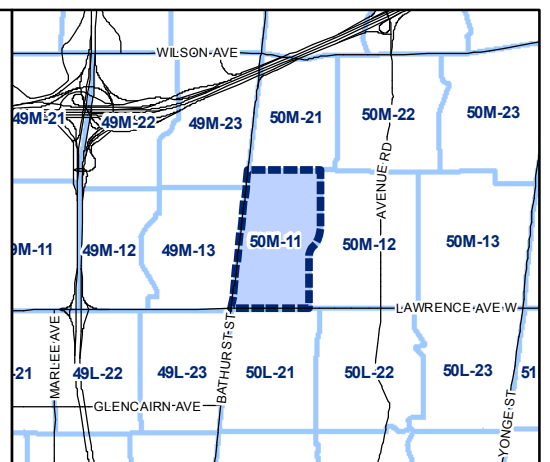
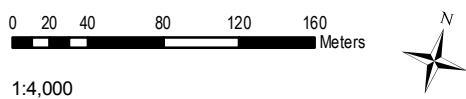
| Height | | | |
|--------|--------|-------|------------------------|
| 8 m | 10.5 m | 15 m | Not Part of this Bylaw |
| 9 m | 11 m | 16 m | Map Sheet Boundary |
| 9.5 m | 12 m | 18 m | Properties |
| 10 m | 14 m | Other | Railway |
| | | | Hydro Line |

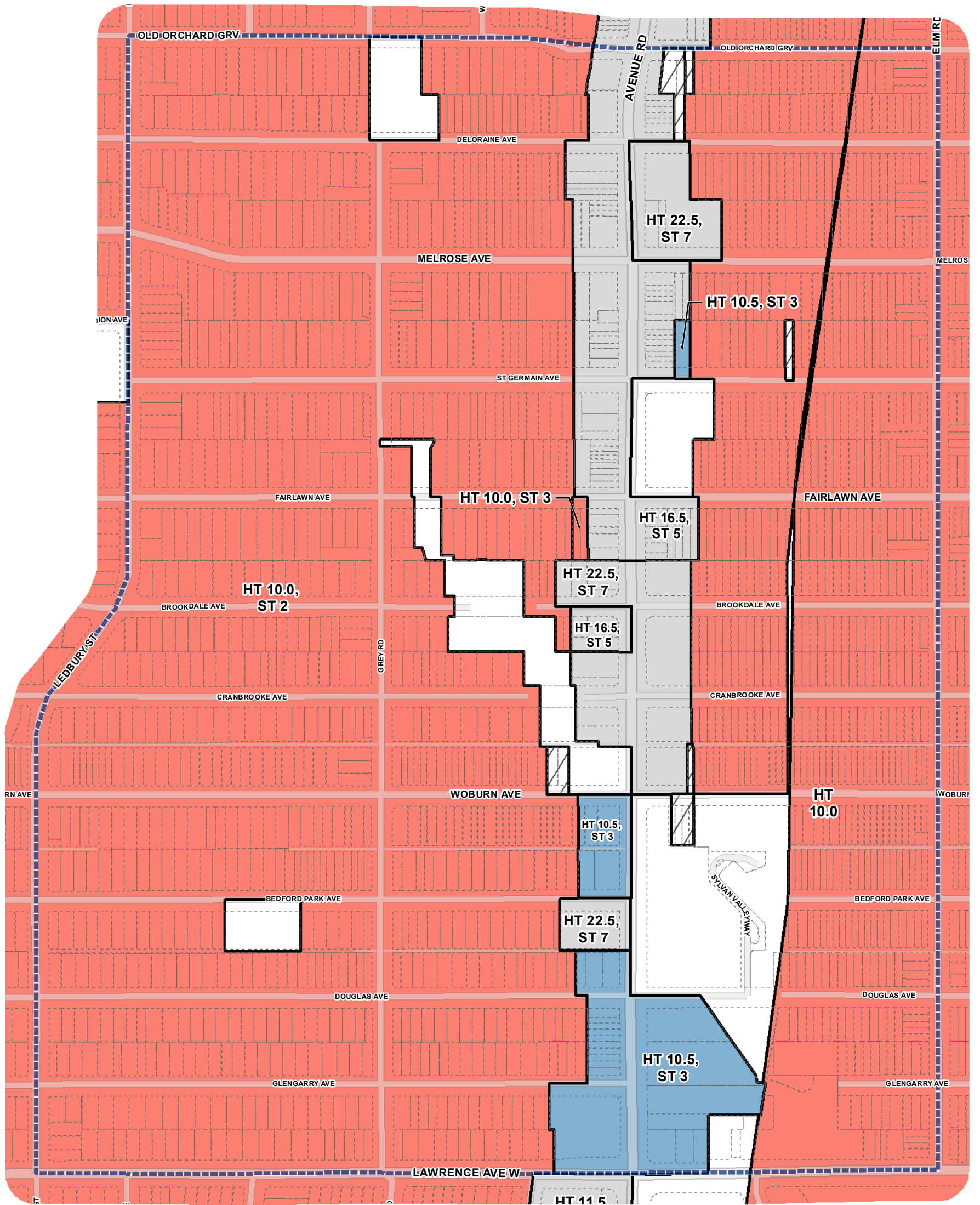




Height Overlay Map

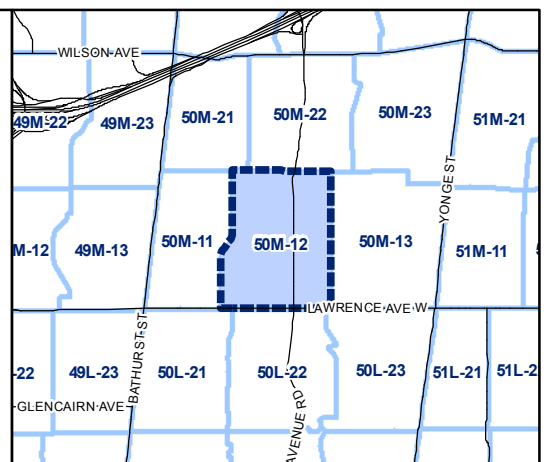
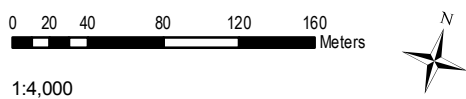
| Height | | | |
|--------|--------|-------|------------------------|
| 8 m | 10.5 m | 15 m | Not Part of this Bylaw |
| 9 m | 11 m | 16 m | Map Sheet Boundary |
| 9.5 m | 12 m | 18 m | Properties |
| 10 m | 14 m | Other | Railway |
| | | | Hydro Line |

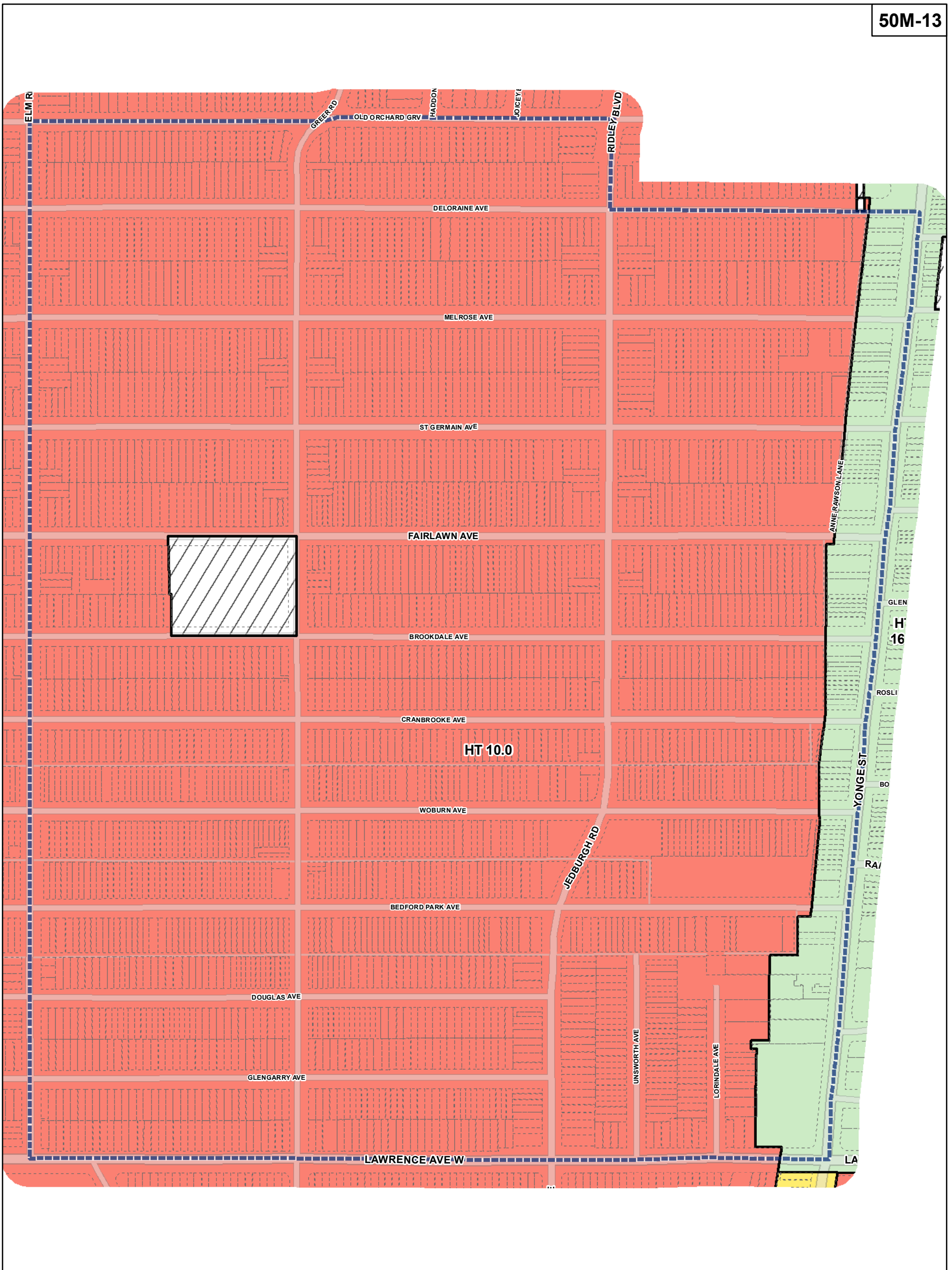




Height Overlay Map

| Height | | | |
|--------|--|--|--|
| | | | |
| | | | |
| | | | |
| | | | |
| | | | |



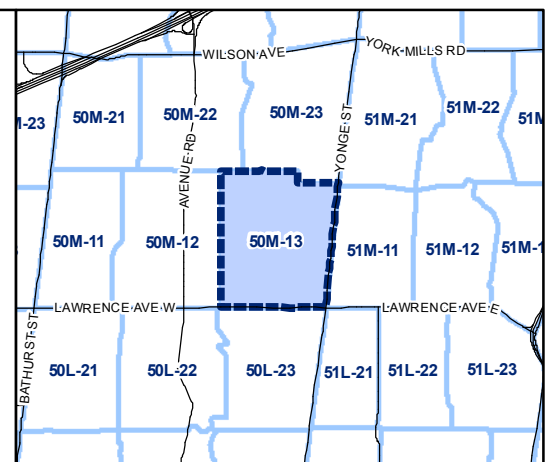


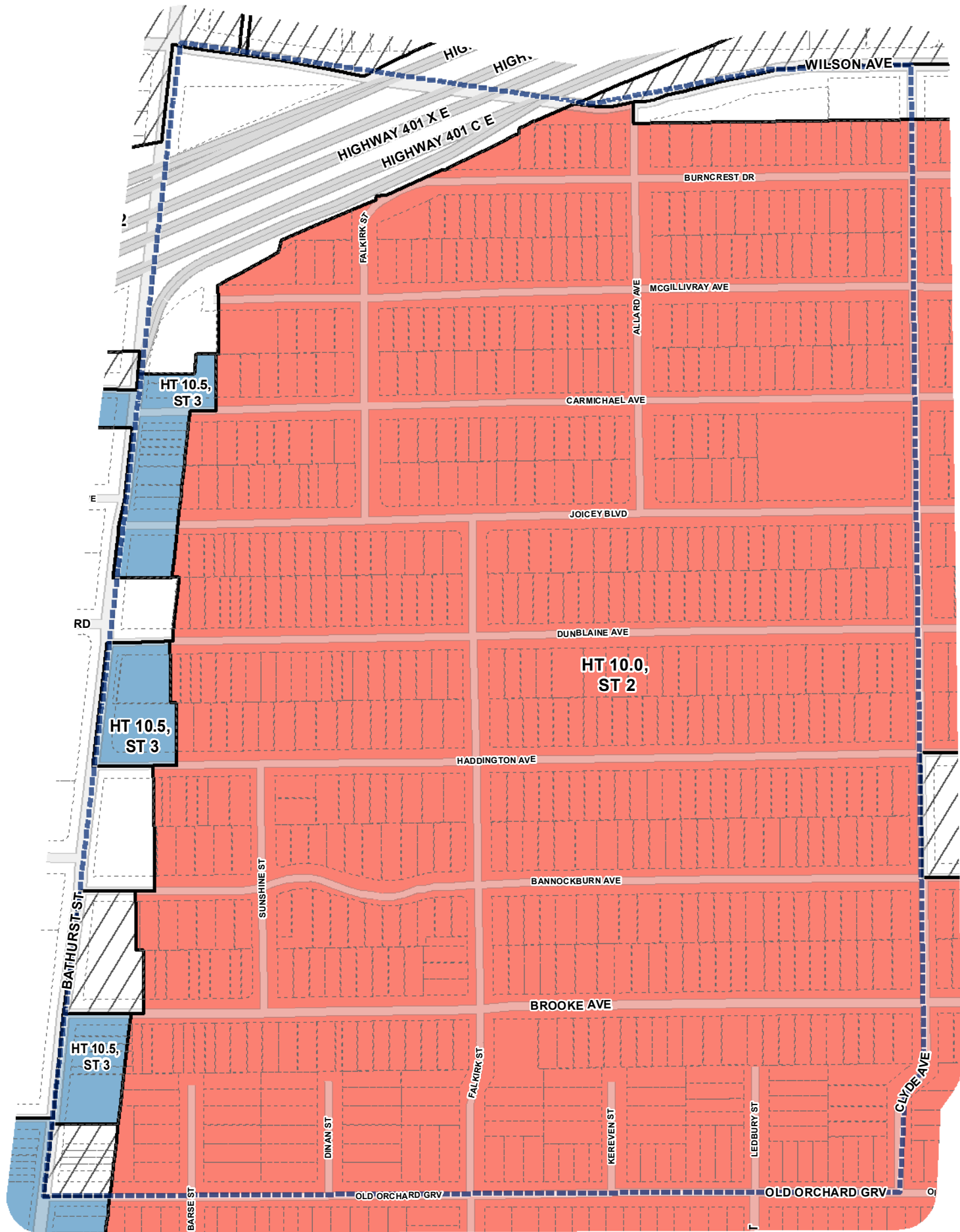
Height Overlay Map

| Height | | | |
|--------|--|-------|------------------------|
| | | | Not Part of this Bylaw |
| | | | Map Sheet Boundary |
| | | | Properties |
| | | Other | Railway |
| | | | Hydro Line |



1:4,000



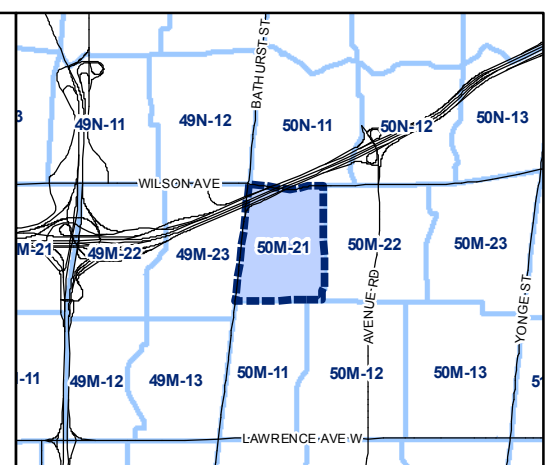
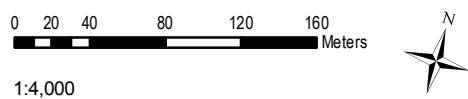


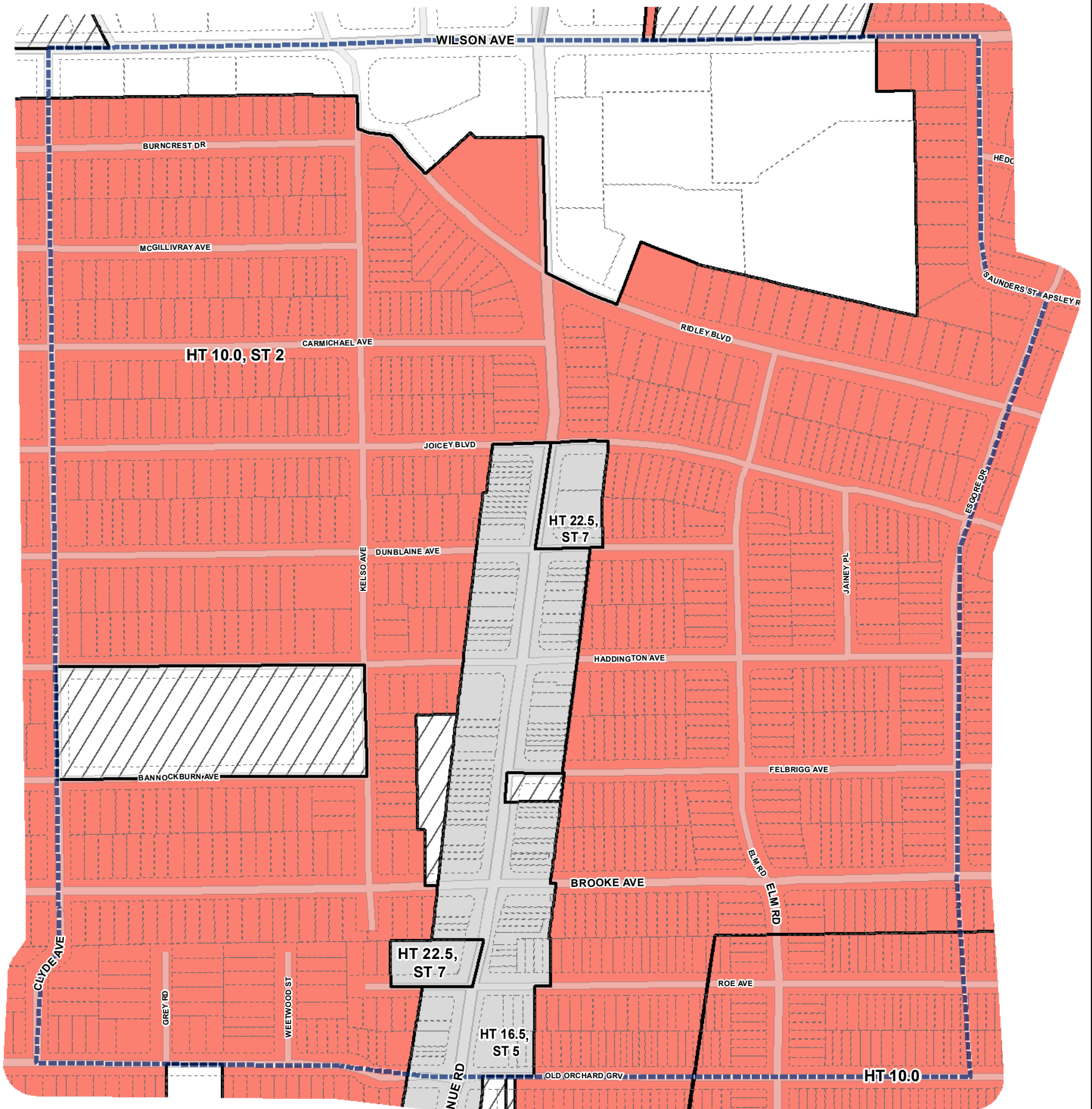
Height Overlay Map

July 29, 2010
Maps must be read together with Zoning Bylaw text

Height

| | | | | | | | |
|--|-------|--|--------|--|-------|--|------------------------|
| | 8 m | | 10.5 m | | 15 m | | Not Part of this Bylaw |
| | 9 m | | 11 m | | 16 m | | Map Sheet Boundary |
| | 9.5 m | | 12 m | | 18 m | | Properties |
| | 10 m | | 14 m | | Other | | Railway |
| | | | | | | | Hydro Line |

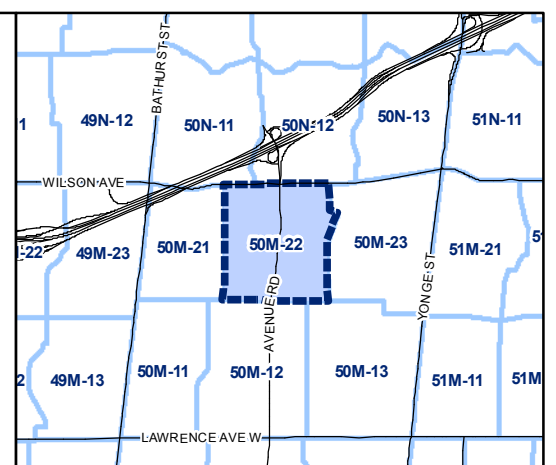


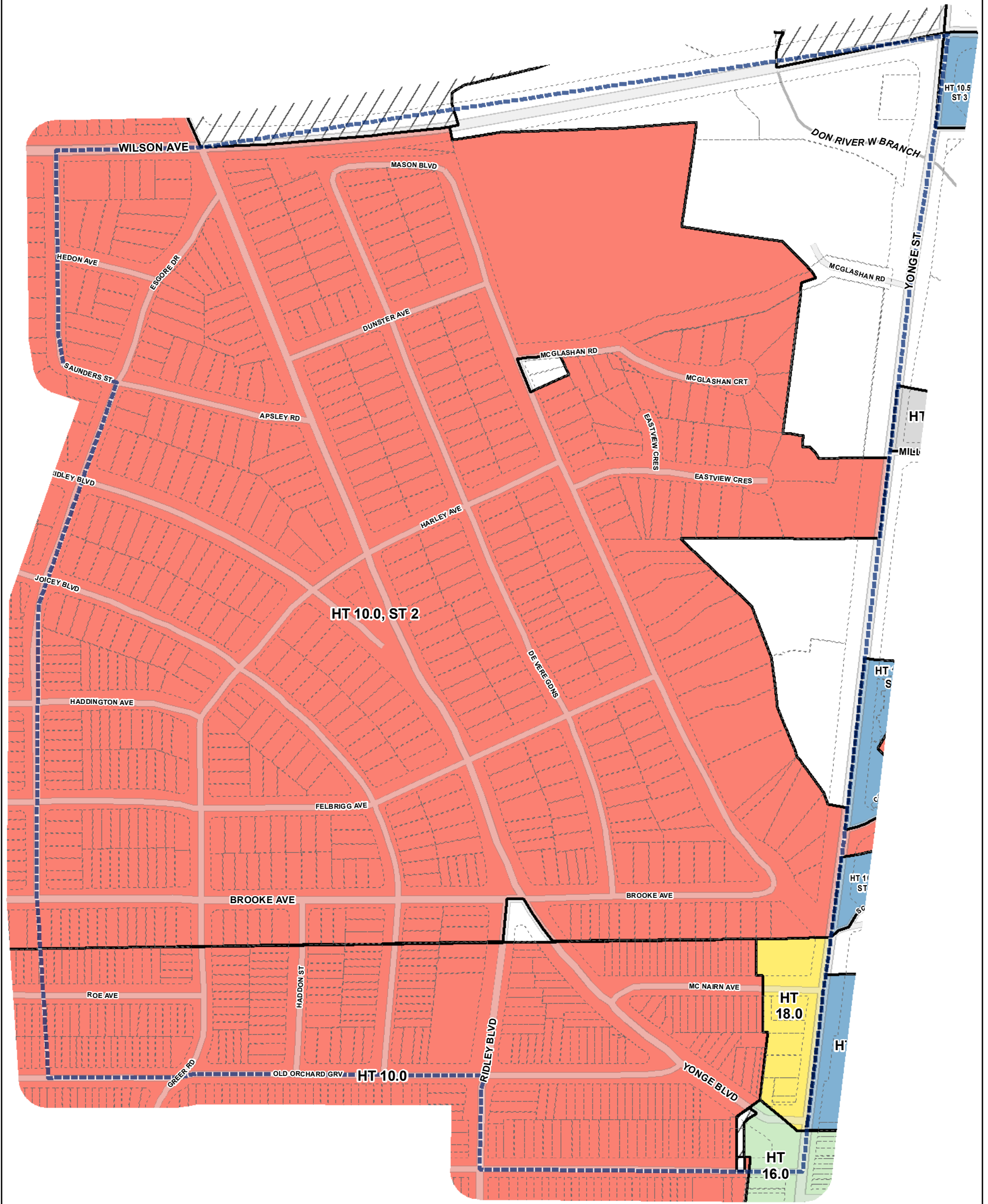


Height Overlay Map

July 29, 2010
Maps must be read together with Zoning Bylaw text

| Height | | | |
|--------|--------|-------|------------------------|
| 8 m | 10.5 m | 15 m | Not Part of this Bylaw |
| 9 m | 11 m | 16 m | Map Sheet Boundary |
| 9.5 m | 12 m | 18 m | Properties |
| 10 m | 14 m | Other | Railway |
| | | | Hydro Line |





Toronto City Planning
 Zoning Bylaw Map Book Series

Height Overlay Map

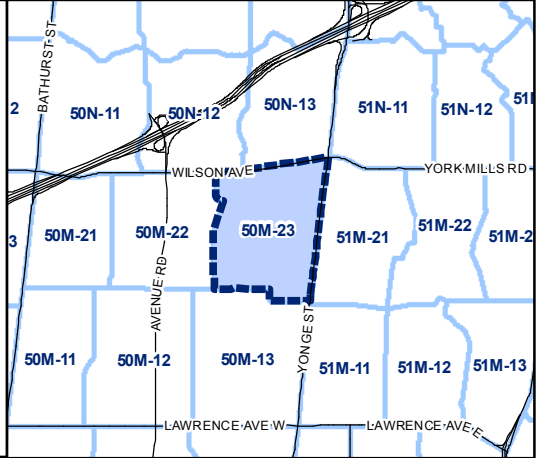
July 29, 2010
 Maps must be read together with Zoning Bylaw text

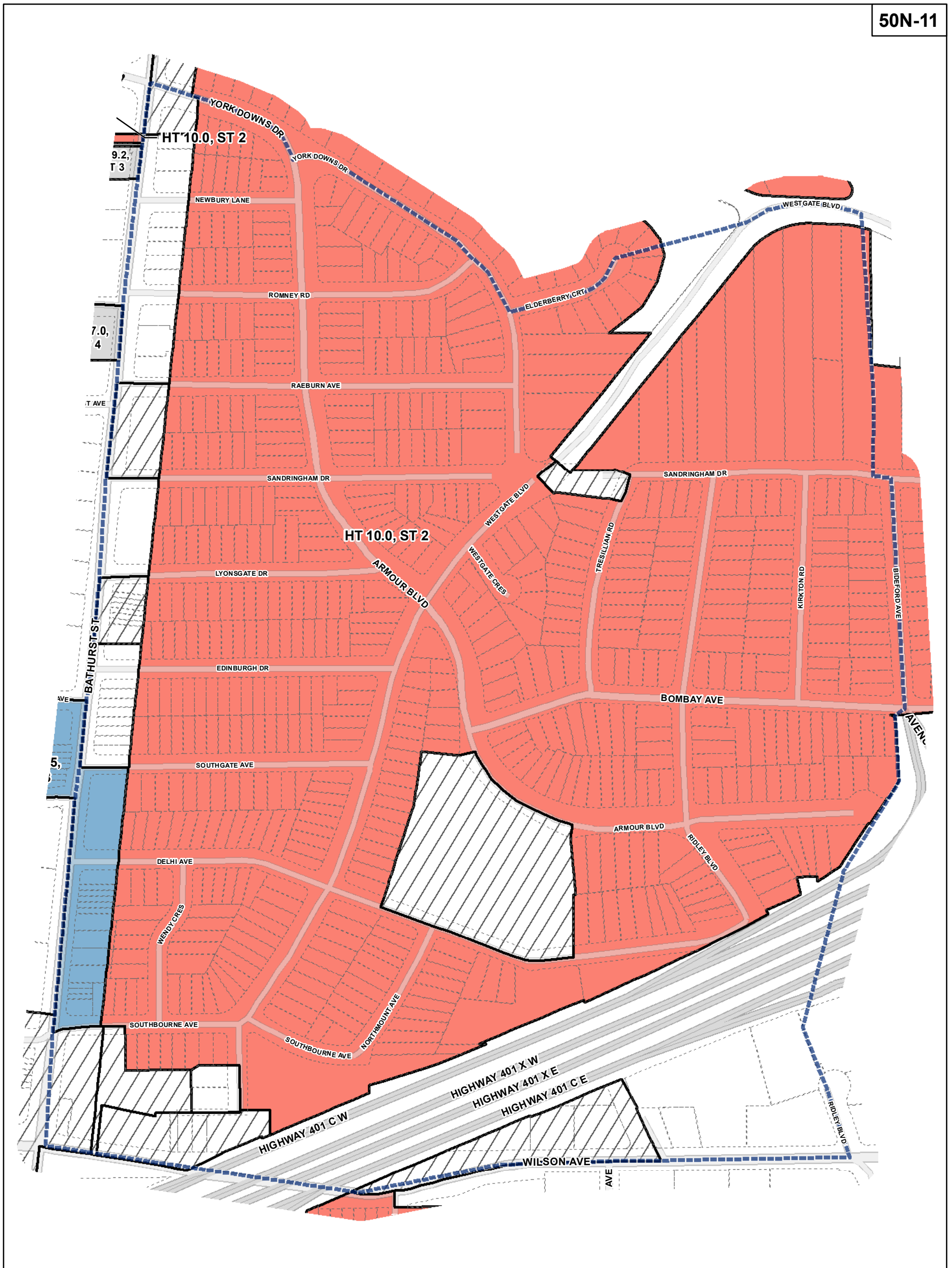
Height

| | | | |
|-------|--------|-------|------------------------|
| 8 m | 10.5 m | 15 m | Not Part of this Bylaw |
| 9 m | 11 m | 16 m | Map Sheet Boundary |
| 9.5 m | 12 m | 18 m | Properties |
| 10 m | 14 m | Other | Railway |
| | | | Hydro Line |

0 20 40 80 120 160 Meters

1:4,000





Toronto City Planning
Zoning Bylaw Map Book Series

Height Overlay Map

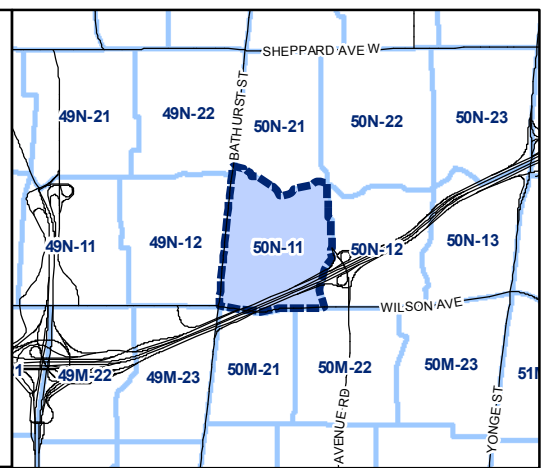
July 29, 2010
Maps must be read together with Zoning Bylaw text

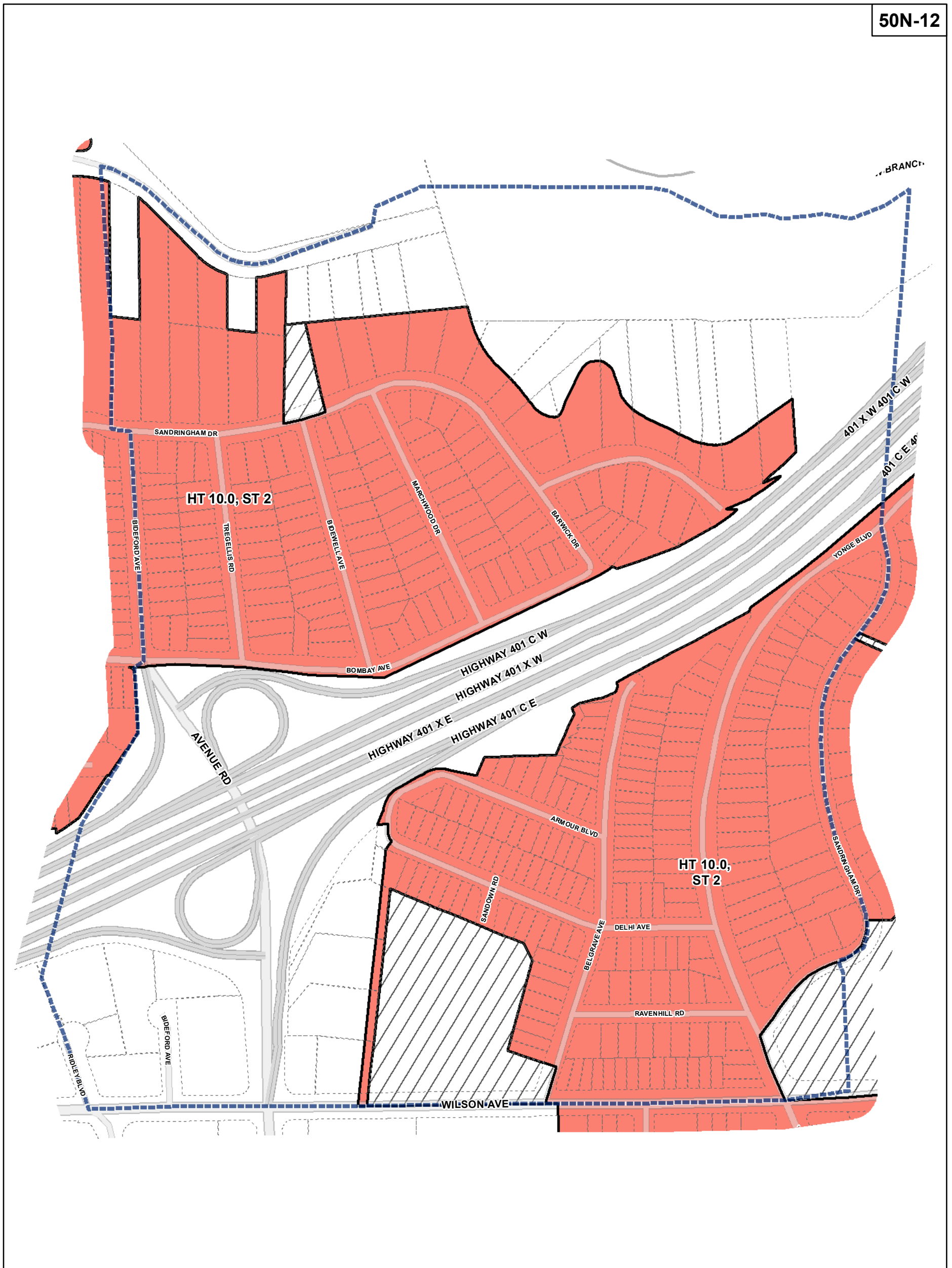
Height

| | | | |
|-------|--------|-------|------------------------|
| 8 m | 10.5 m | 15 m | Not Part of this Bylaw |
| 9 m | 11 m | 16 m | Map Sheet Boundary |
| 9.5 m | 12 m | 18 m | Properties |
| 10 m | 14 m | Other | Railway |
| | | | Hydro Line |

0 20 40 80 120 160 Meters

1:4,000





Toronto City Planning
Zoning Bylaw Map Book Series

Height Overlay Map

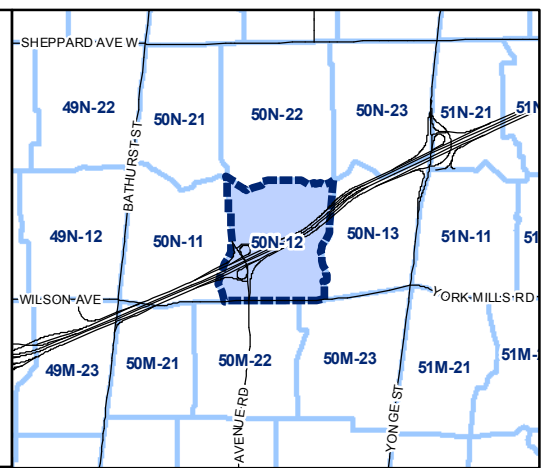
July 29, 2010
Maps must be read together with Zoning Bylaw text

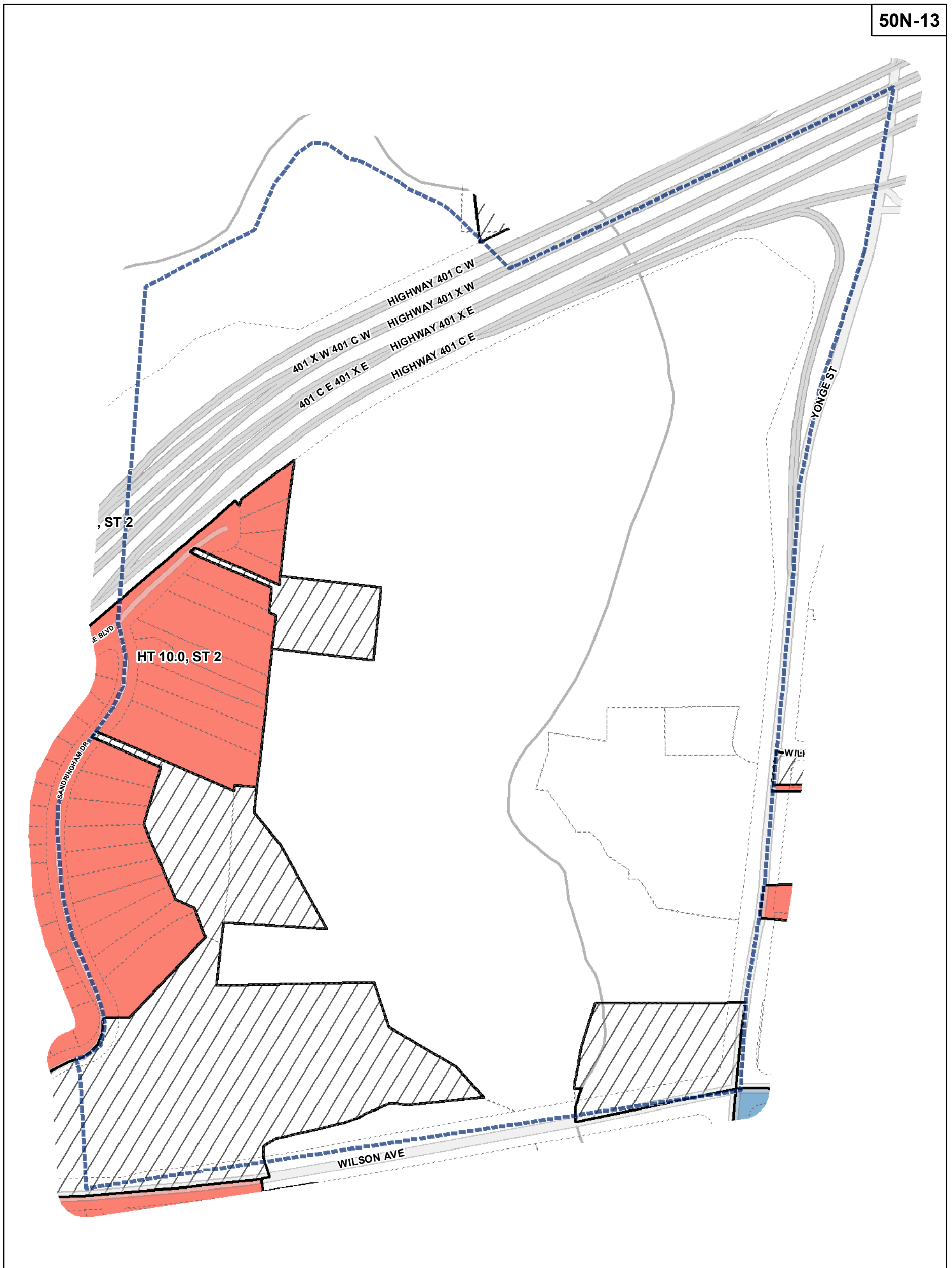
Height

| | | | |
|-------|--------|-------|------------------------|
| 8 m | 10.5 m | 15 m | Not Part of this Bylaw |
| 9 m | 11 m | 16 m | Map Sheet Boundary |
| 9.5 m | 12 m | 18 m | Properties |
| 10 m | 14 m | Other | Railway |
| | | | Hydro Line |

0 20 40 80 120 160 Meters

1:4,000






















TORONTO City Planning
 Zoning Bylaw Map Book Series

Height Overlay Map


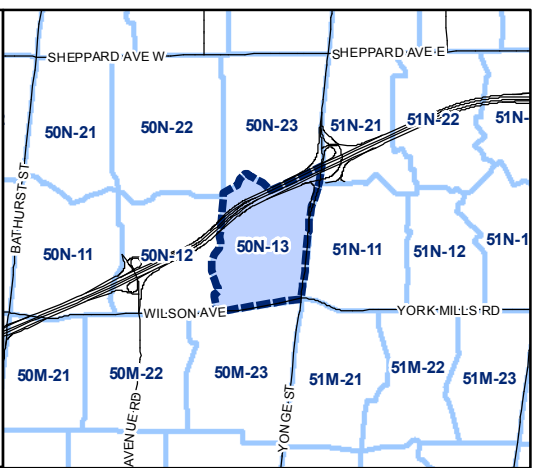
July 29, 2010
 Maps must be read together with Zoning Bylaw text

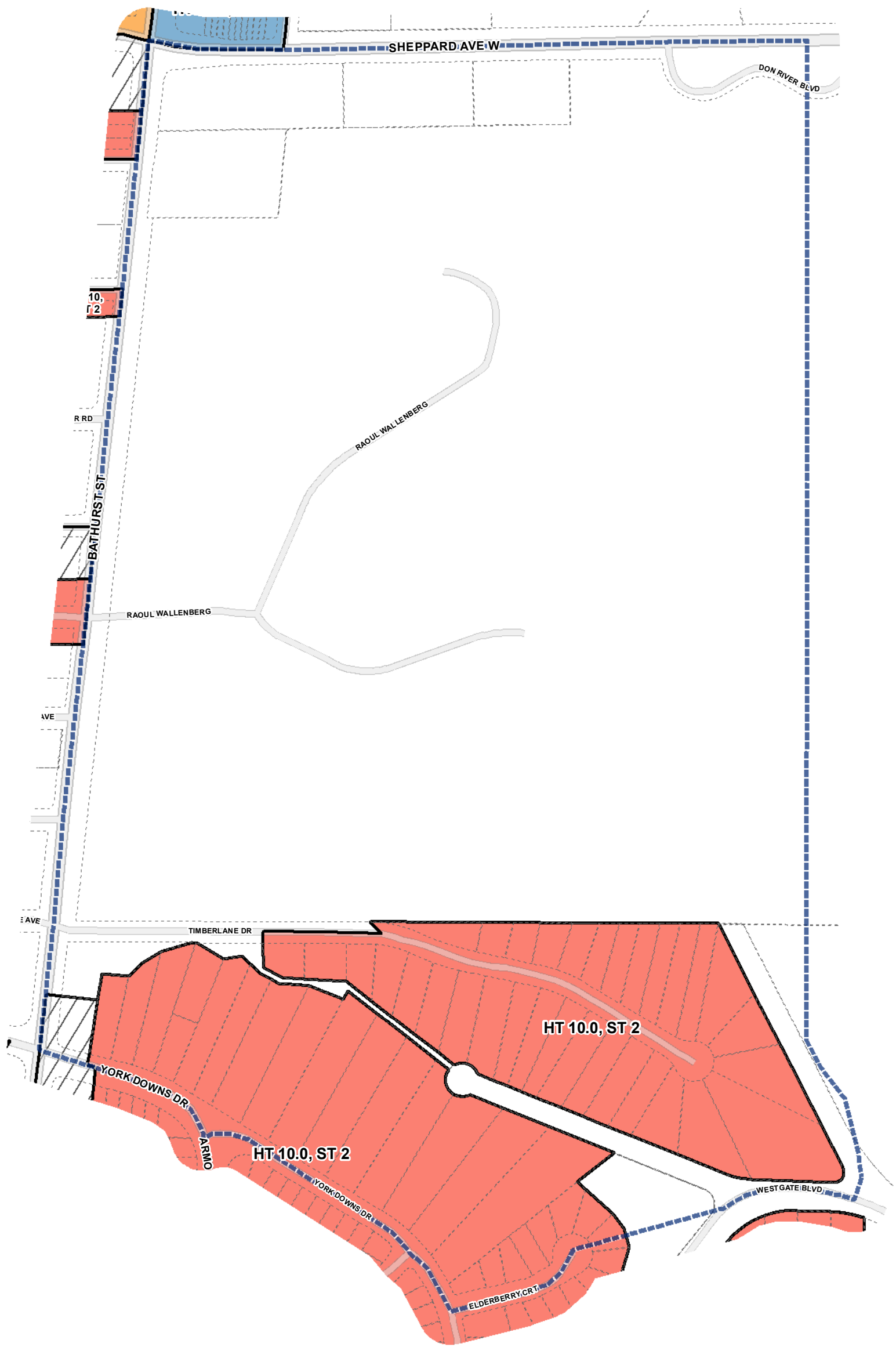
Height

| | | | |
|---|--|--|--|
|  8 m |  10.5 m |  15 m |  Not Part of this Bylaw |
|  9 m |  11 m |  16 m |  Map Sheet Boundary |
|  9.5 m |  12 m |  18 m |  Properties |
|  10 m |  14 m |  Other |  Railway |
| | | |  Hydro Line |

0 20 40 80 120 160 Meters

1:4,000



Height Overlay Map

July 29, 2010
Maps must be read together with Zoning Bylaw text

| Height | | | |
|--------|--------|-------|------------------------|
| 8 m | 10.5 m | 15 m | Not Part of this Bylaw |
| 9 m | 11 m | 16 m | Map Sheet Boundary |
| 9.5 m | 12 m | 18 m | Properties |
| 10 m | 14 m | Other | Railway |
| | | | Hydro Line |

