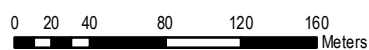


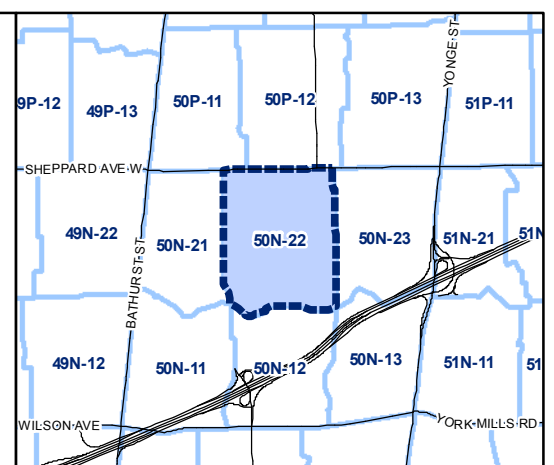
**Height Overlay Map**

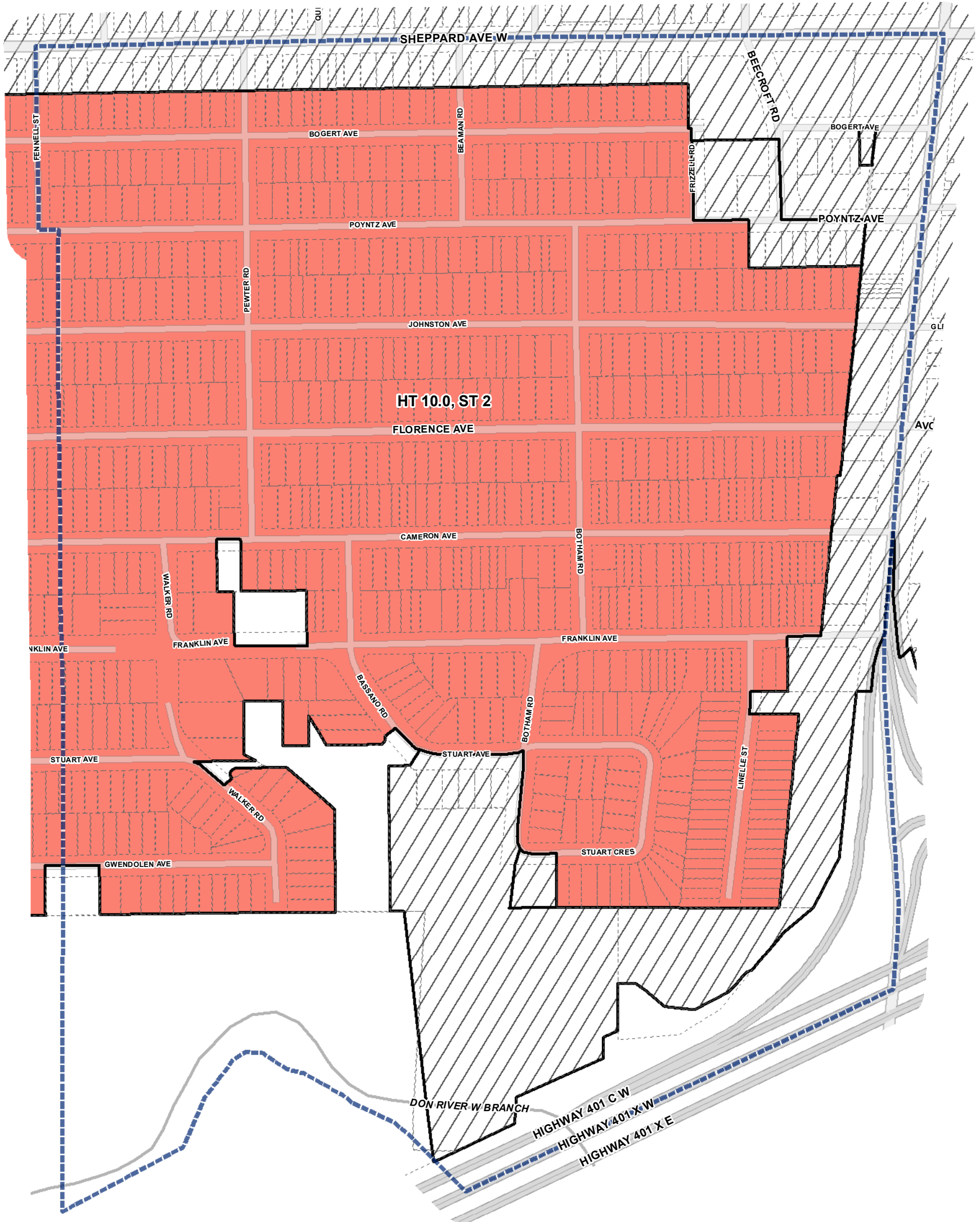
July 29, 2010  
Maps must be read together with Zoning Bylaw text

**Height**

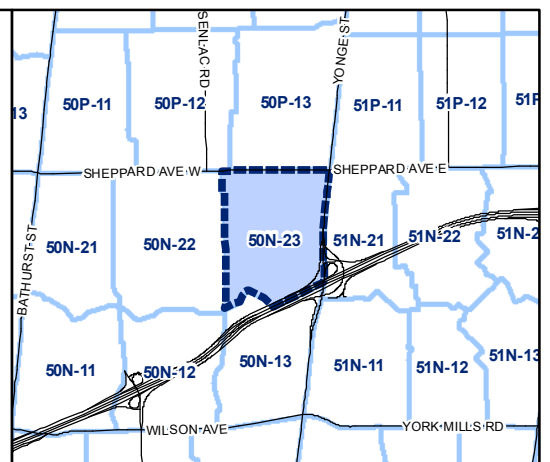
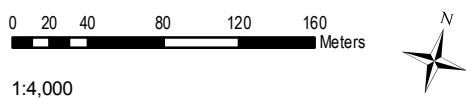
1:4,000

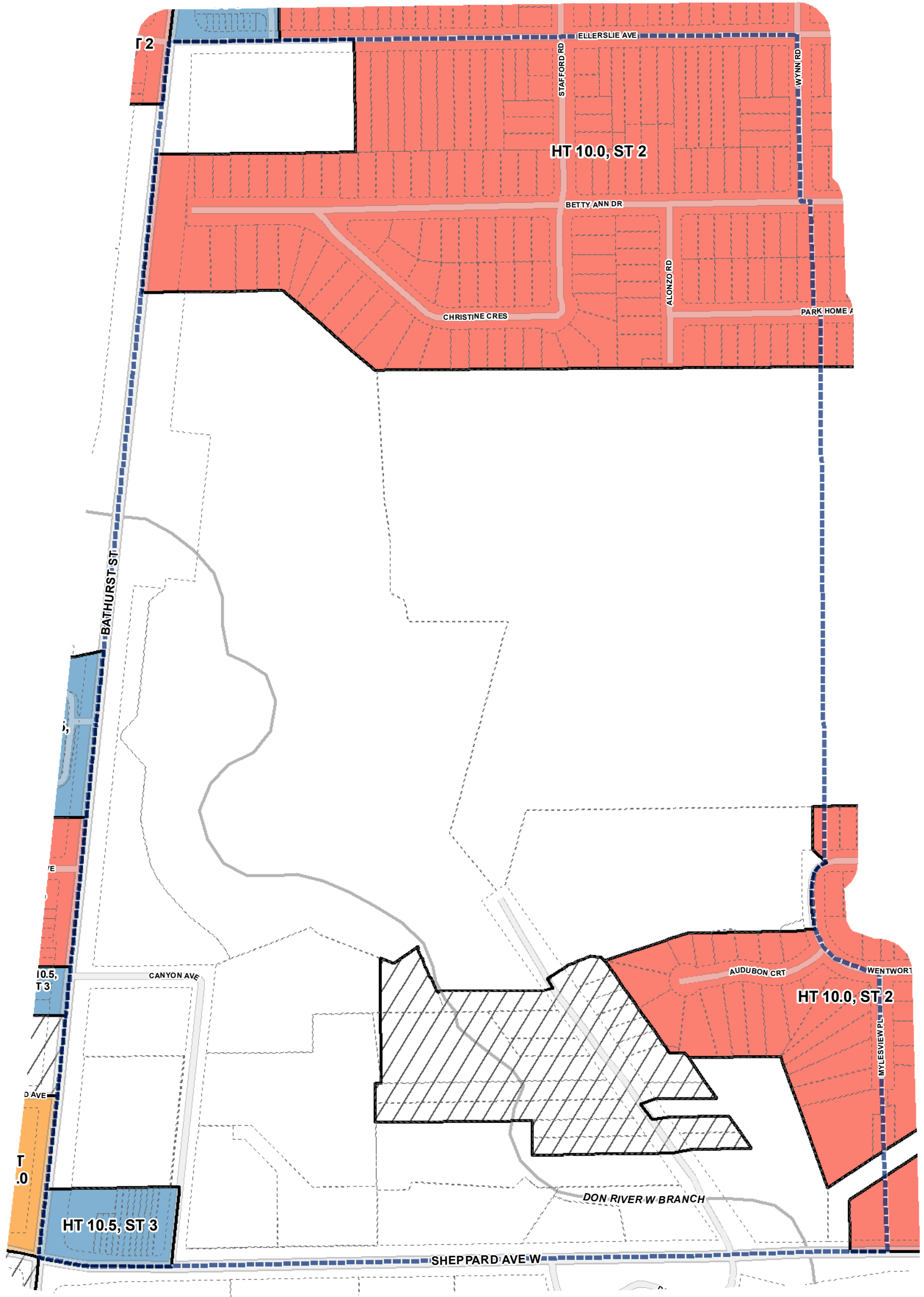




**Height Overlay Map**

Height			
8 m	10.5 m	15 m	Not Part of this Bylaw
9 m	11 m	16 m	Map Sheet Boundary
9.5 m	12 m	18 m	Properties
10 m	14 m	Other	Railway
			Hydro Line



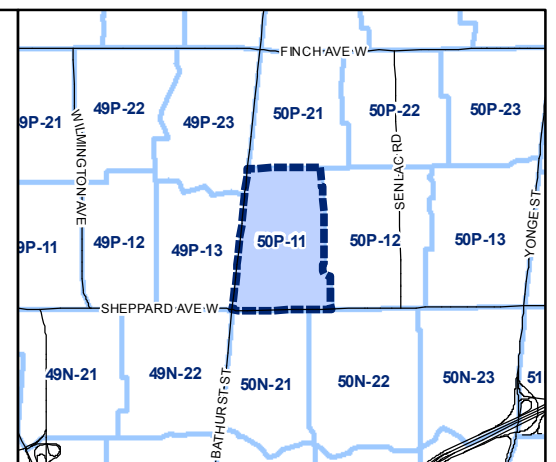
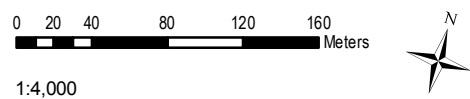


**Height Overlay Map**

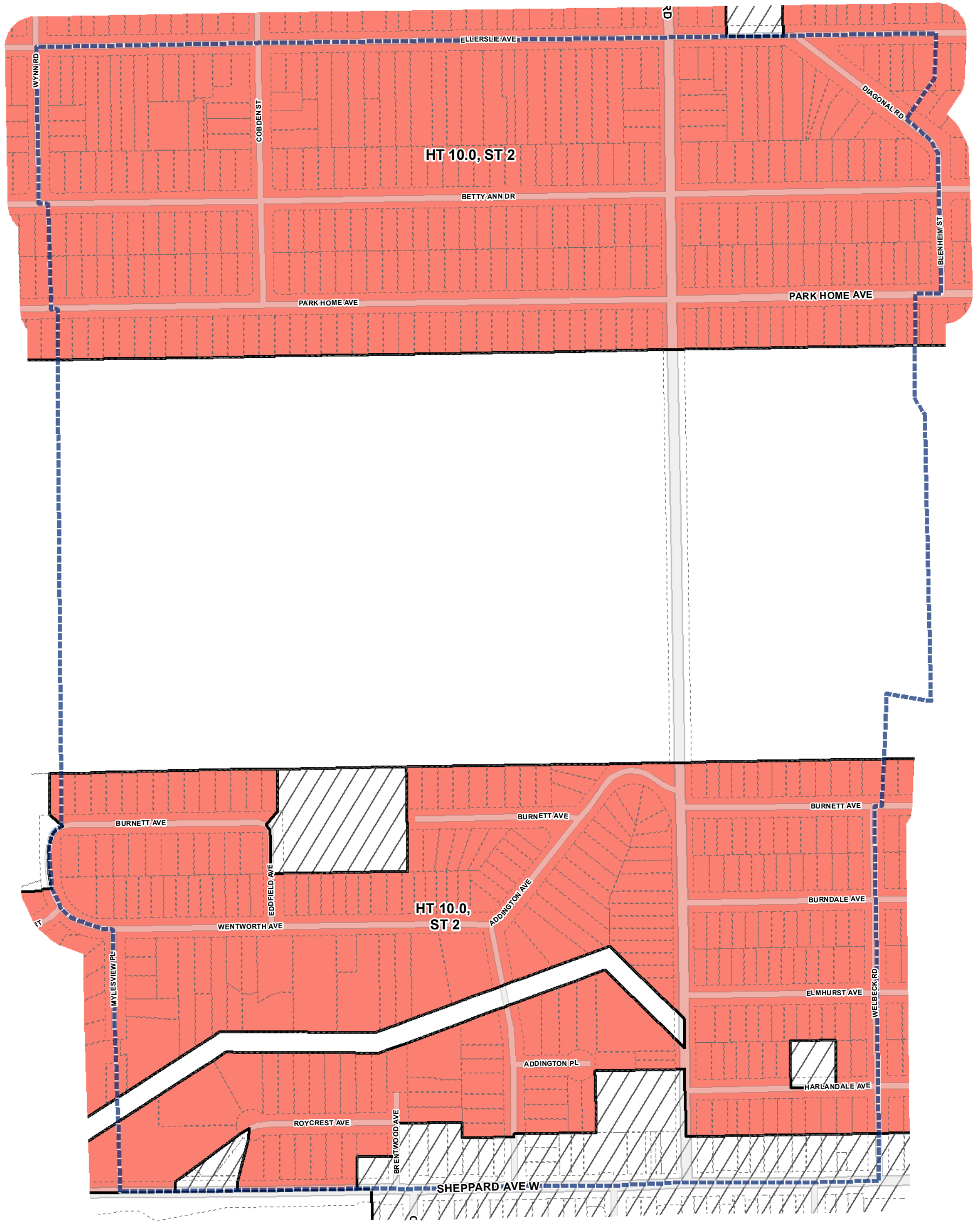
July 29, 2010  
Maps must be read together with Zoning Bylaw text

**Height**

- |  |  |  |  |
|--|--|--|--|
|  |  |  |  |
|  |  |  |  |
|  |  |  |  |
|  |  |  |  |
|  |  |  |  |

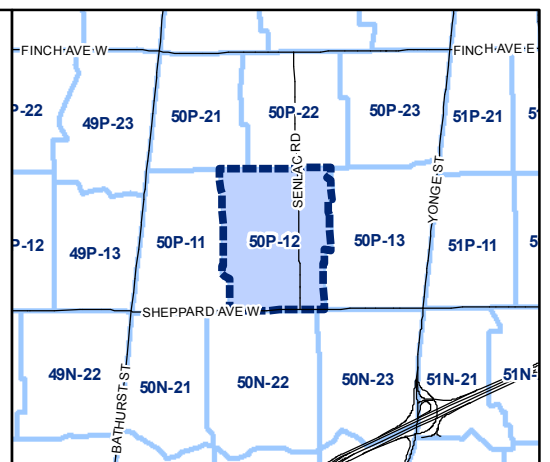




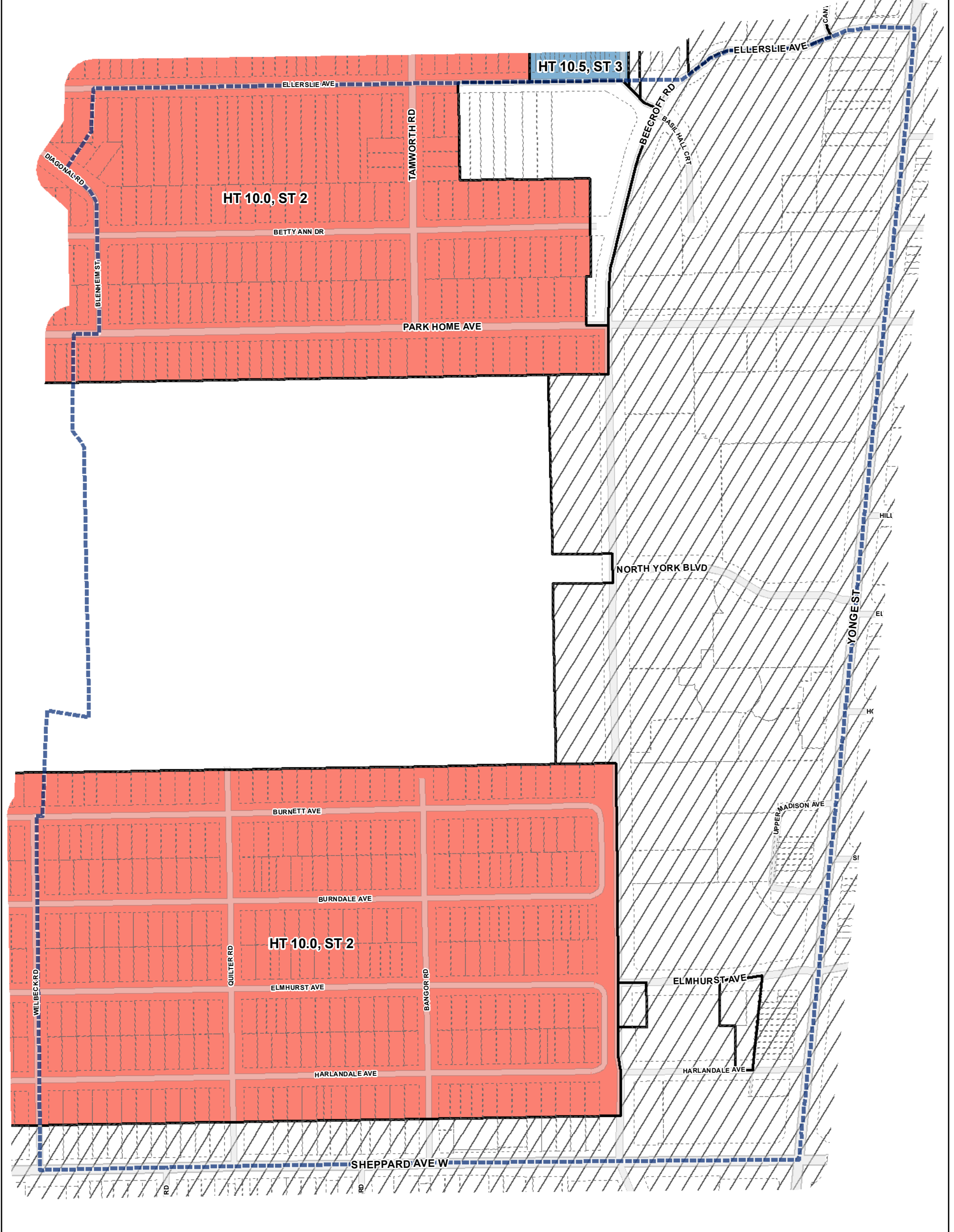


**Height Overlay Map**

Height			
8 m	10.5 m	15 m	Not Part of this Bylaw
9 m	11 m	16 m	Map Sheet Boundary
9.5 m	12 m	18 m	Properties
10 m	14 m	Other	Railway
			Hydro Line







**Toronto City Planning**  
Zoning Bylaw Map Book Series

**Height Overlay Map**

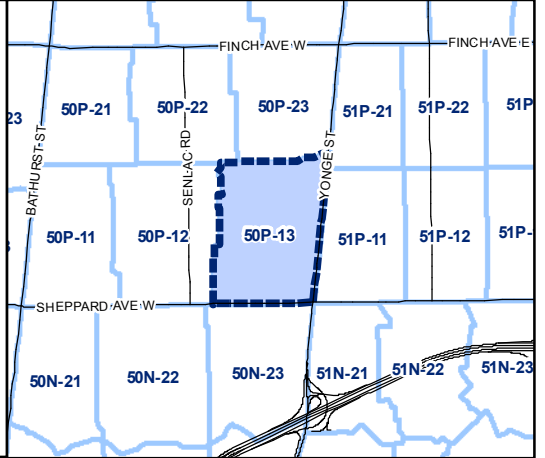
July 29, 2010  
Maps must be read together with Zoning Bylaw text

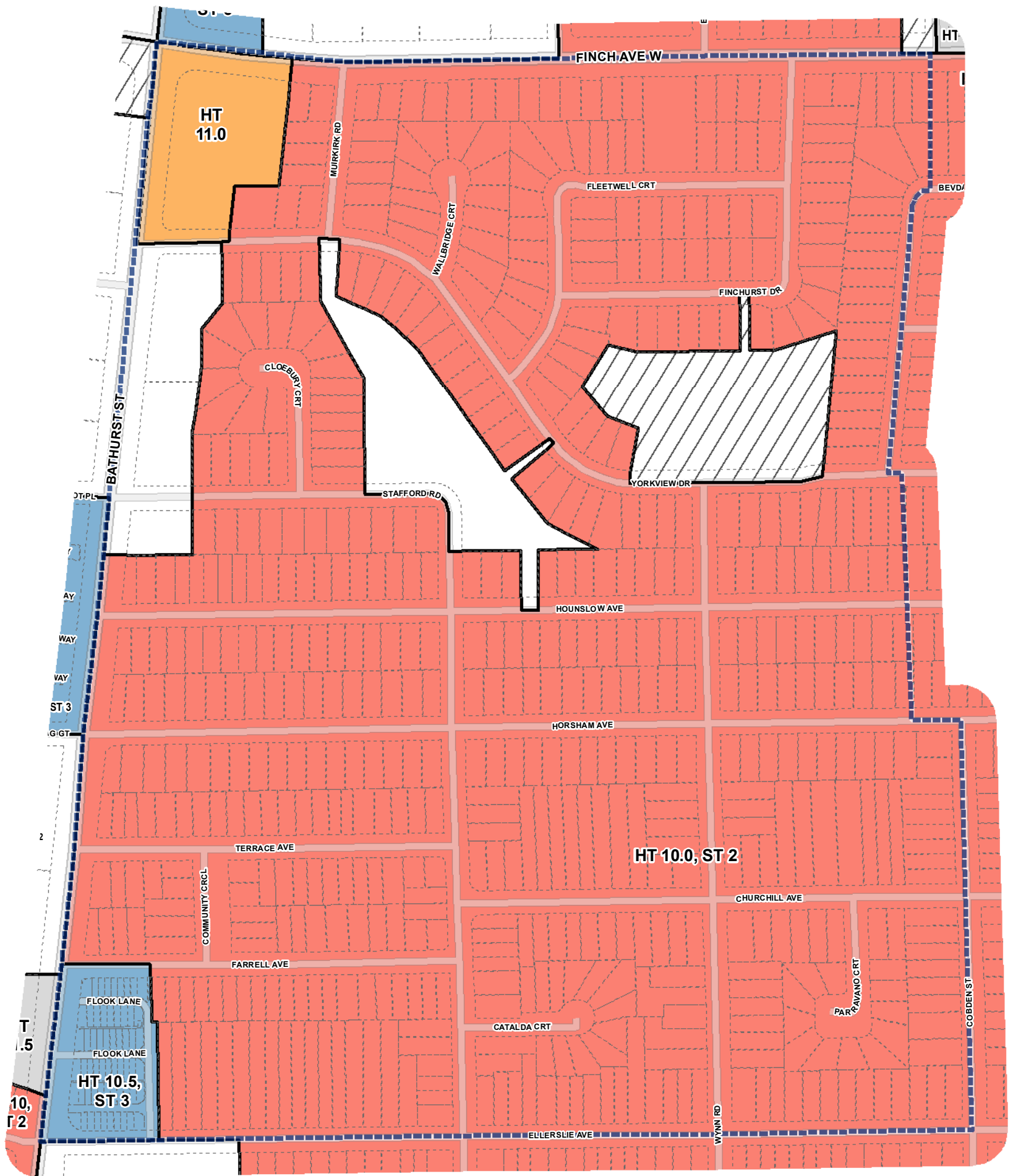
**Height**

8 m	10.5 m	15 m	Not Part of this Bylaw
9 m	11 m	16 m	Map Sheet Boundary
9.5 m	12 m	18 m	Properties
10 m	14 m	Other	Railway
			Hydro Line

0 20 40 80 120 160 Meters

1:4,000

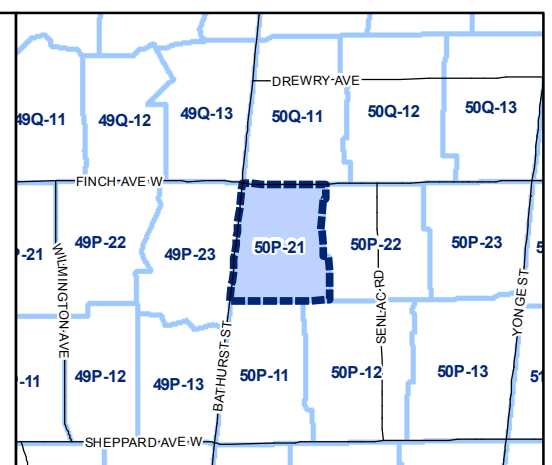


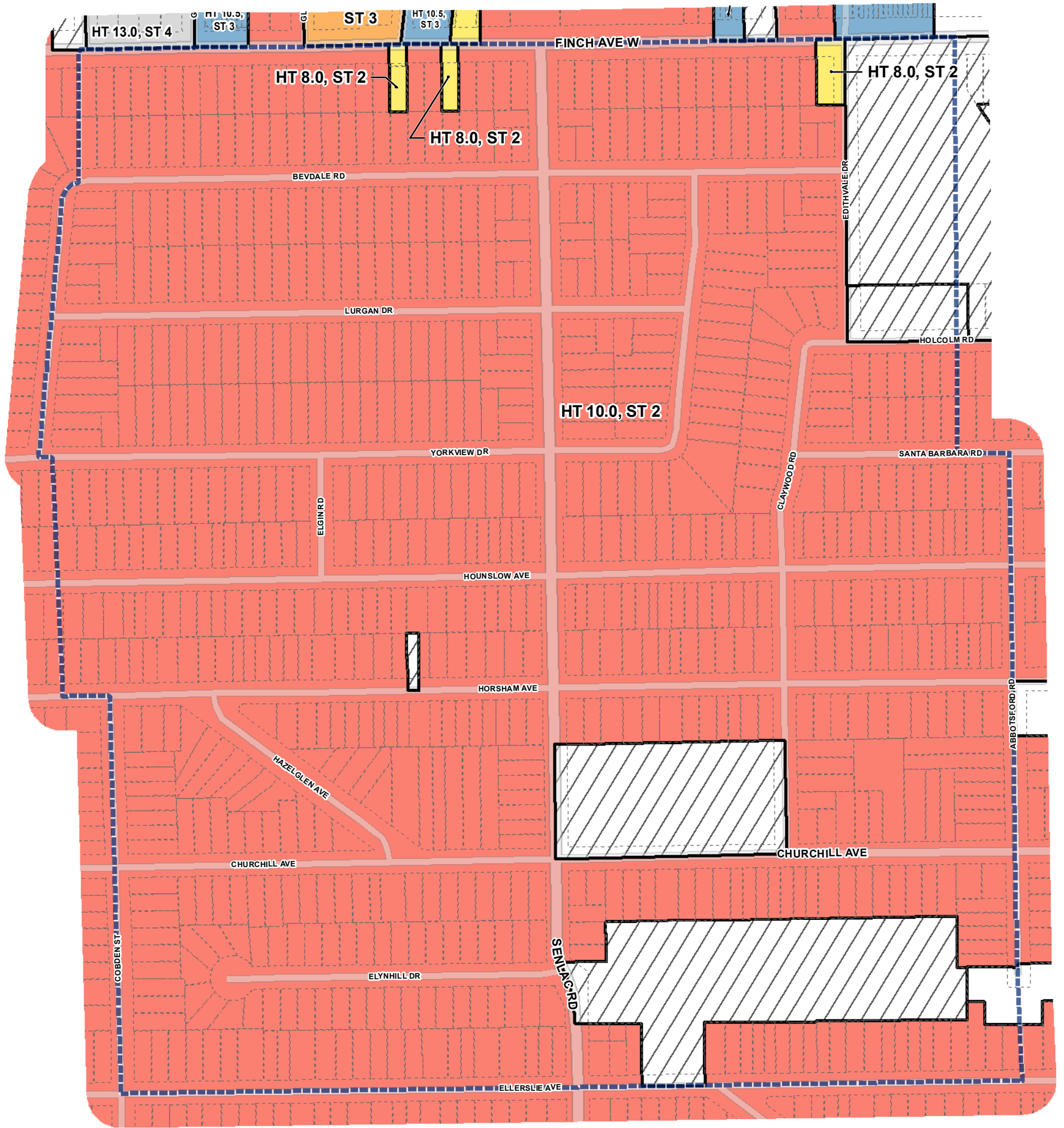


**Height Overlay Map**

July 29, 2010  
Maps must be read together with Zoning Bylaw text

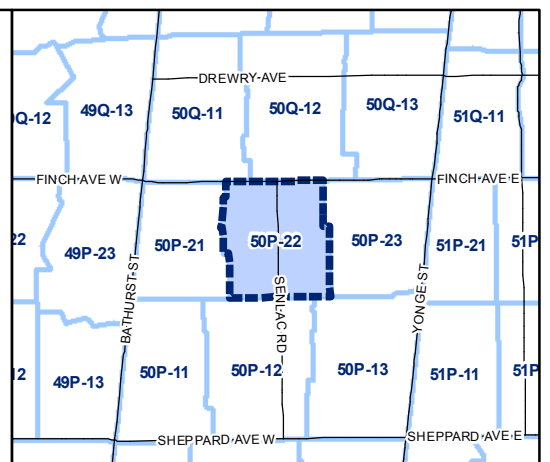
Height			
			Not Part of this Bylaw
			Map Sheet Boundary
			Properties
			Railway
			Hydro Line



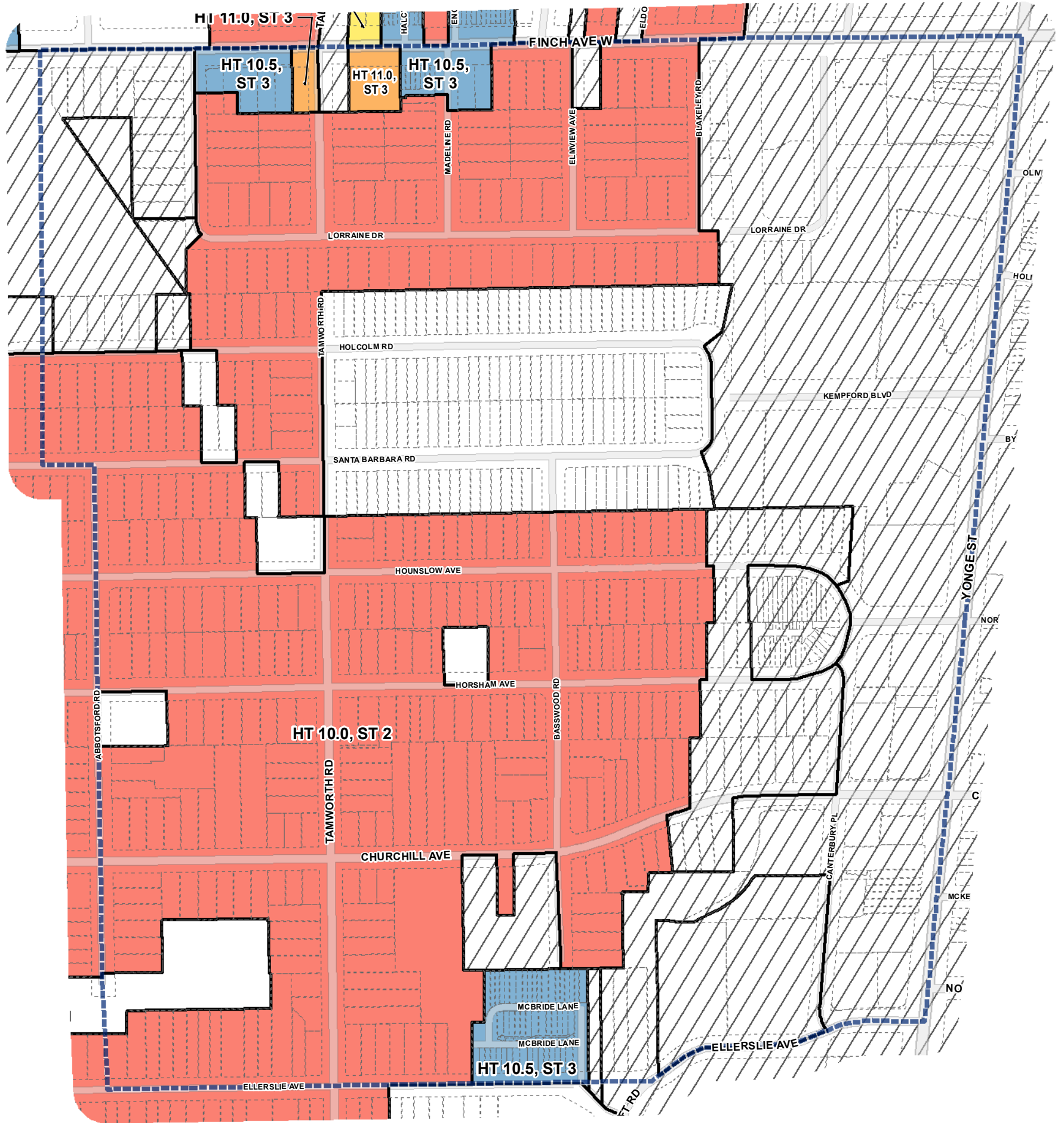


**Height Overlay Map**

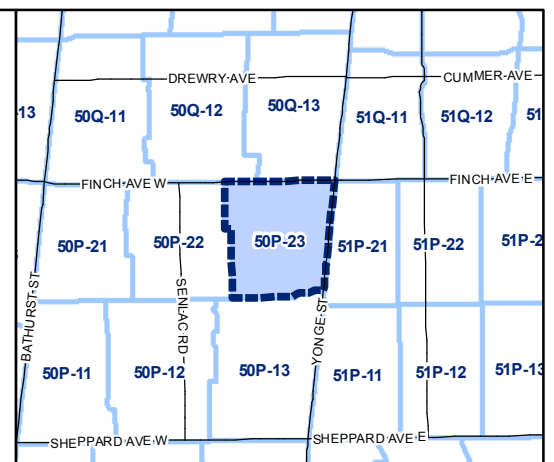
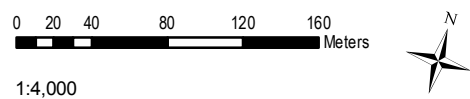
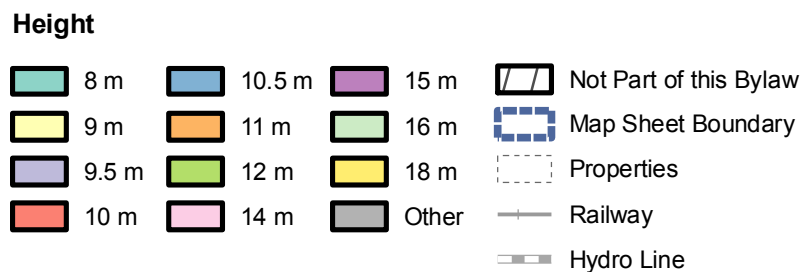
Height			
8 m	10.5 m	15 m	Not Part of this Bylaw
9 m	11 m	16 m	Map Sheet Boundary
9.5 m	12 m	18 m	Properties
10 m	14 m	Other	Railway
			Hydro Line

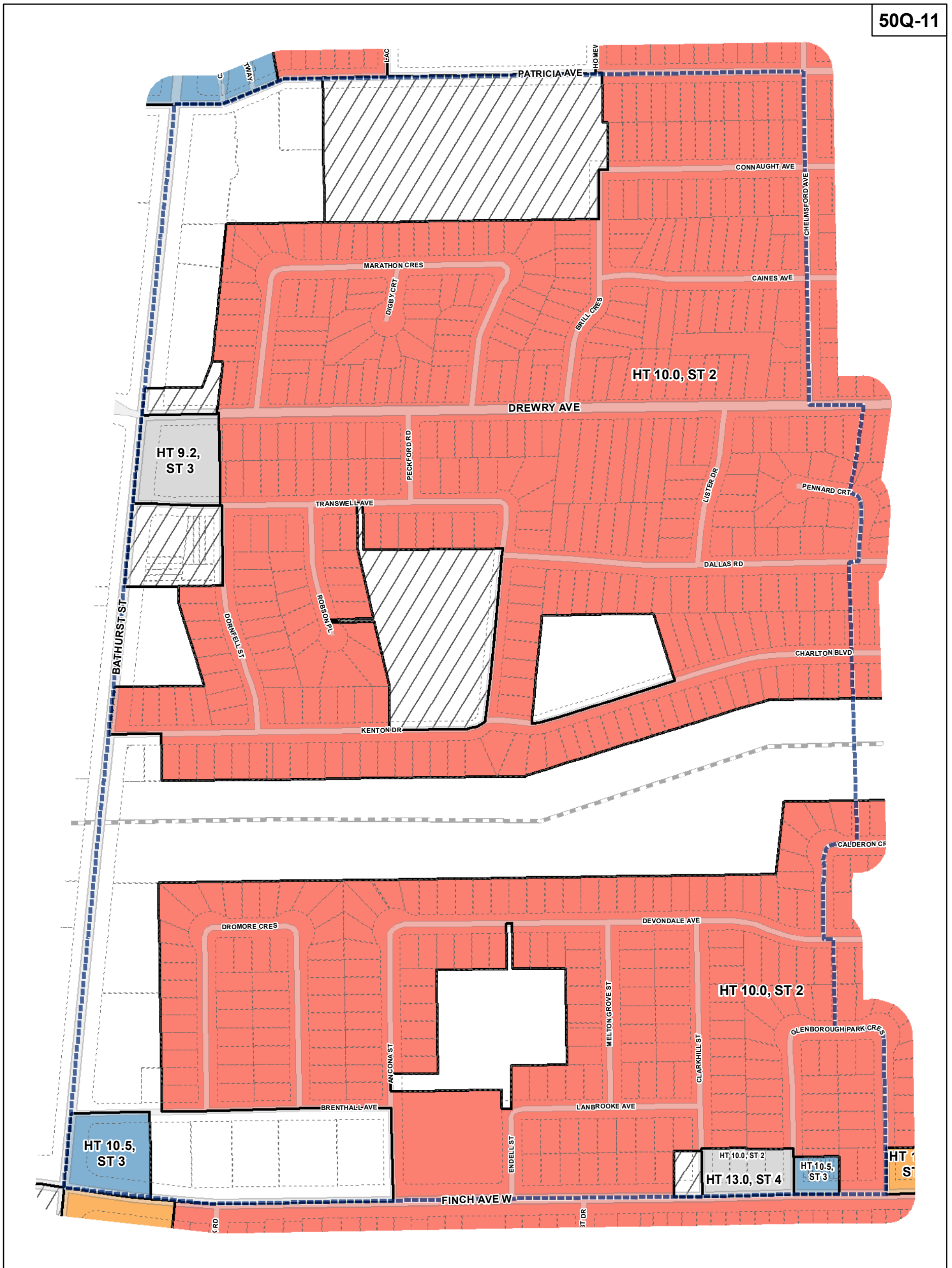






**Height Overlay Map**



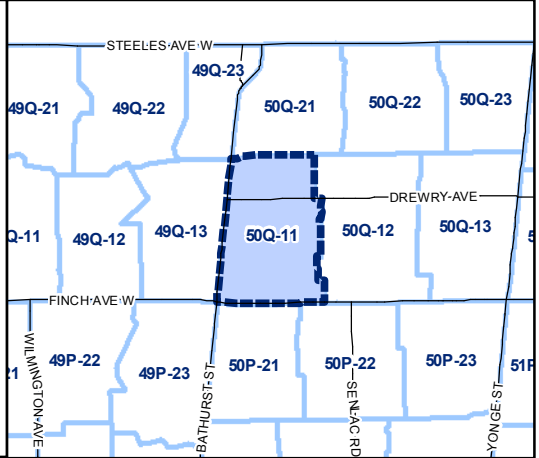


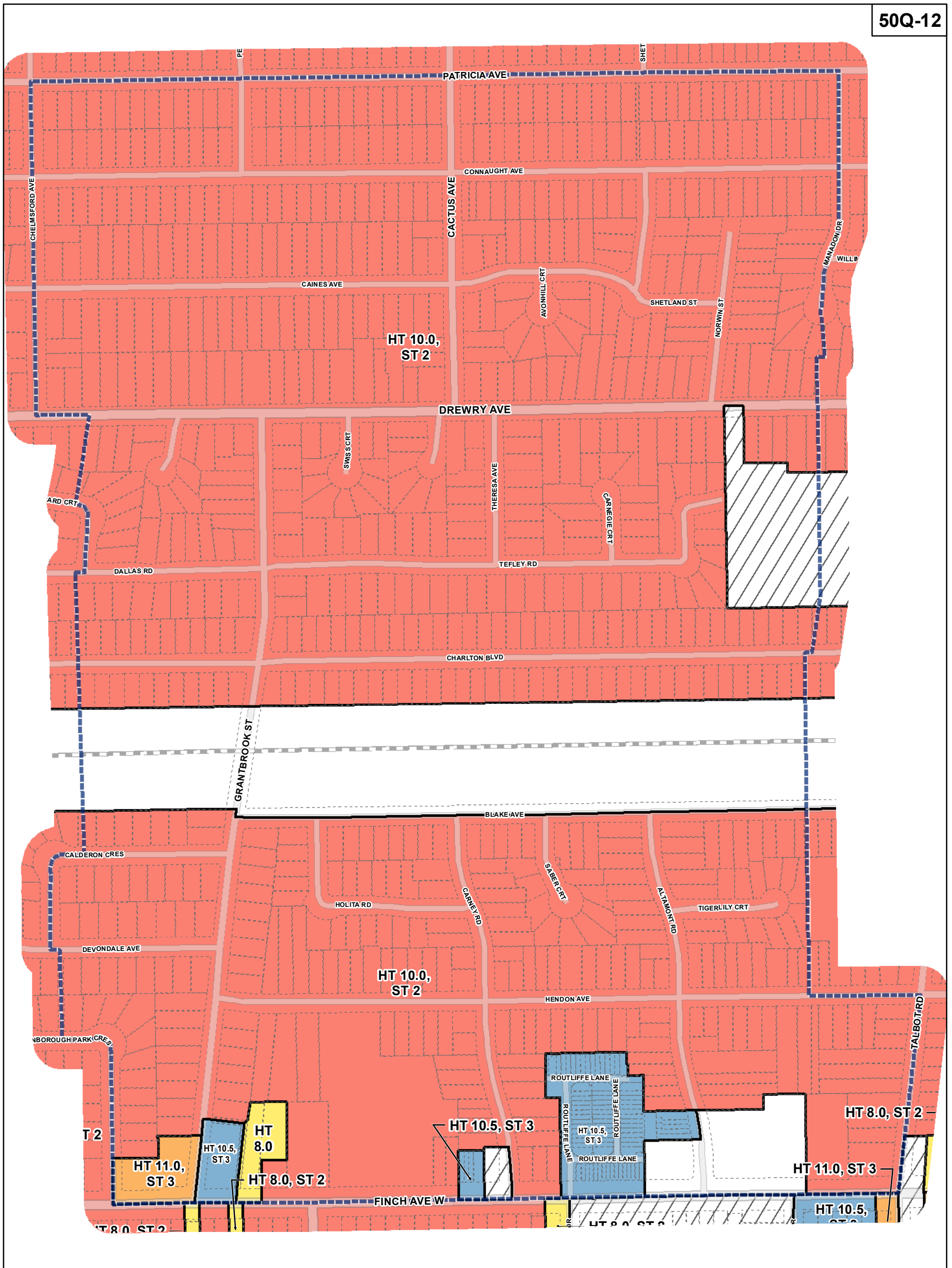
**Toronto City Planning**  
 Zoning Bylaw Map Book Series  
**Height Overlay Map**  
 July 29, 2010  
 Maps must be read together with Zoning Bylaw text

**Height**

8 m	10.5 m	15 m	Not Part of this Bylaw
9 m	11 m	16 m	Map Sheet Boundary
9.5 m	12 m	18 m	Properties
10 m	14 m	Other	Railway
			Hydro Line

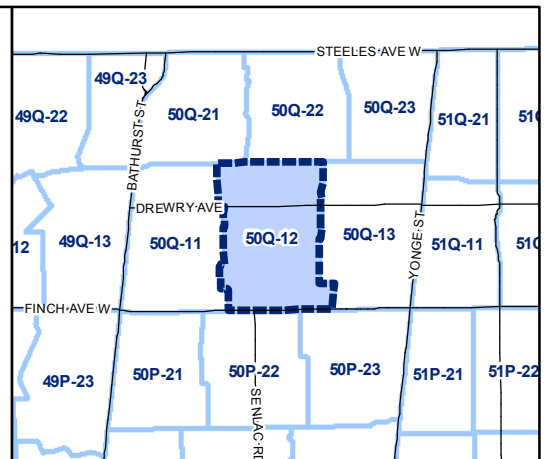
0 20 40 80 120 160 Meters  
 1:4,000



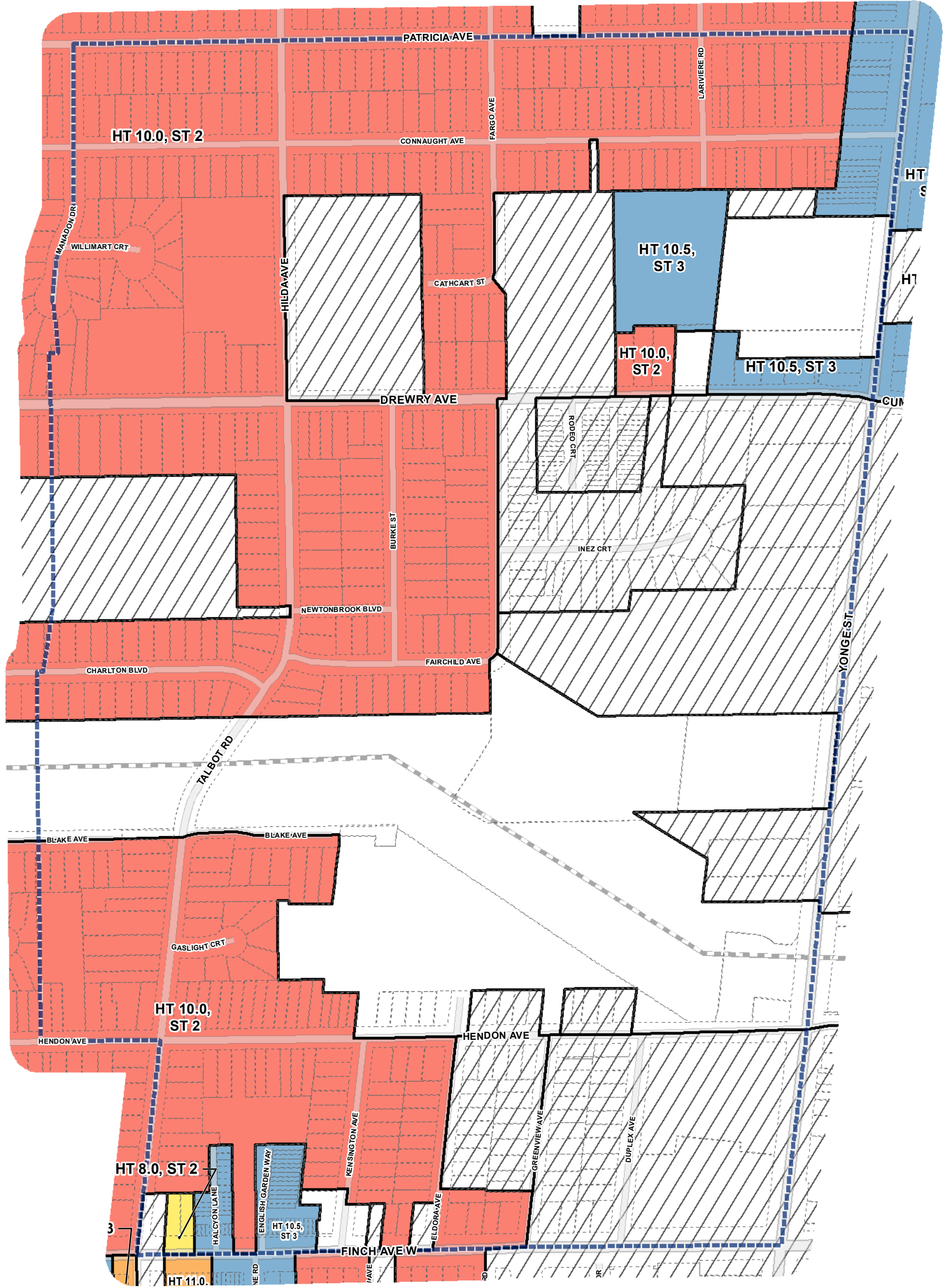


**Height Overlay Map**

Height			
8 m	10.5 m	15 m	Not Part of this Bylaw
9 m	11 m	16 m	Map Sheet Boundary
9.5 m	12 m	18 m	Properties
10 m	14 m	Other	Railway
			Hydro Line



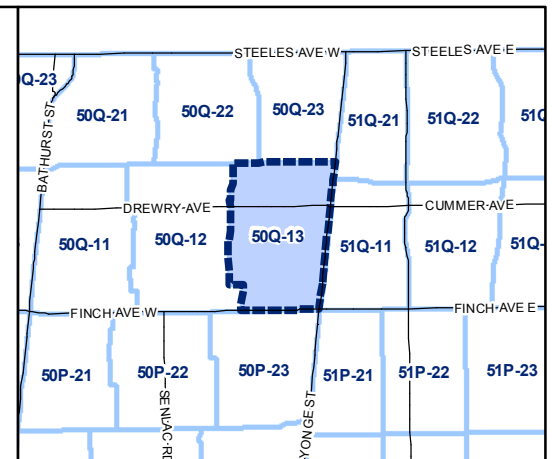
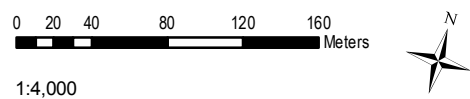


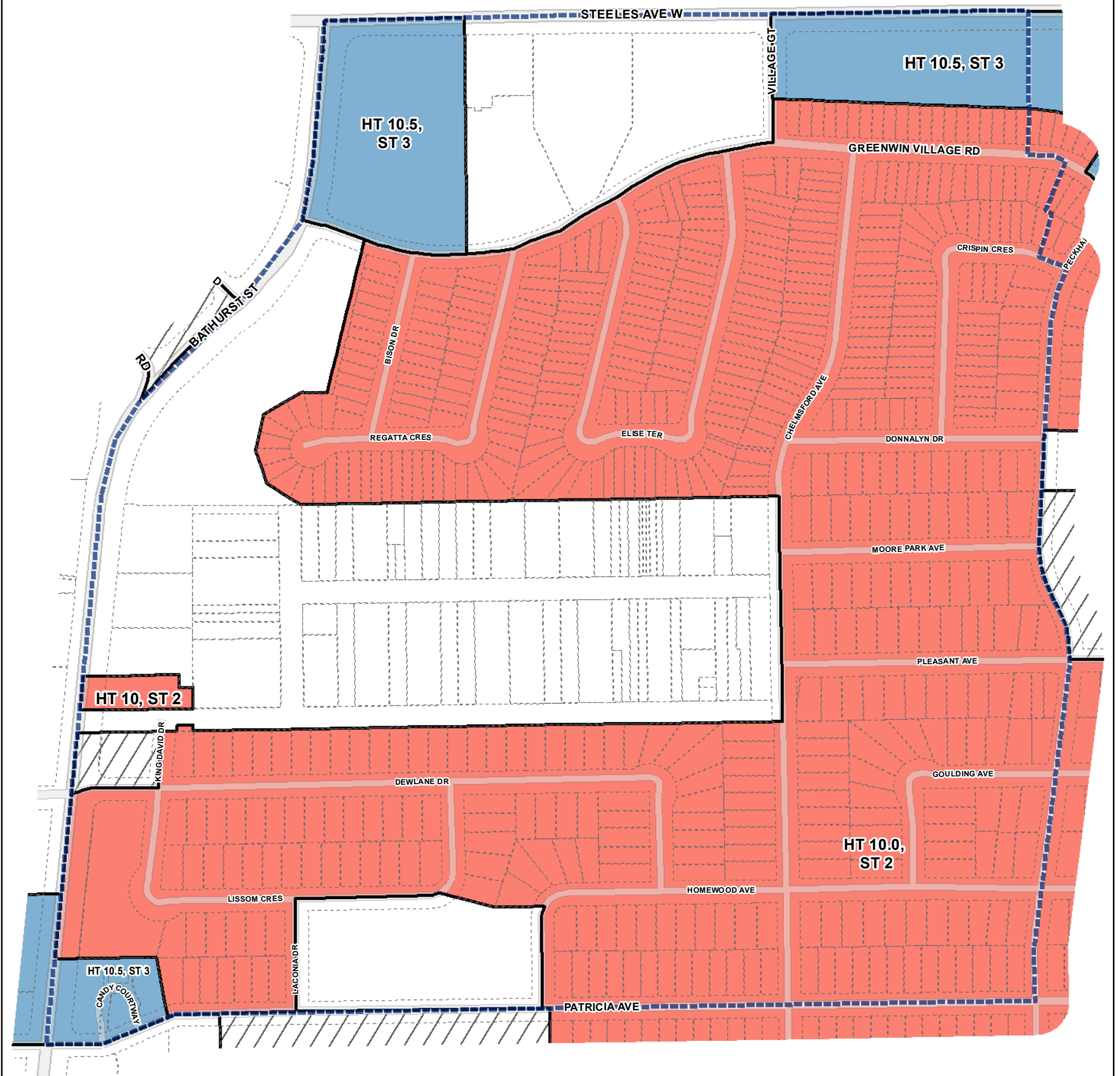


**Height Overlay Map**

July 29, 2010  
Maps must be read together with Zoning Bylaw text

Height			
8 m	10.5 m	15 m	Not Part of this Bylaw
9 m	11 m	16 m	Map Sheet Boundary
9.5 m	12 m	18 m	Properties
10 m	14 m	Other	Railway
			Hydro Line





**Toronto City Planning**  
 Zoning Bylaw Map Book Series

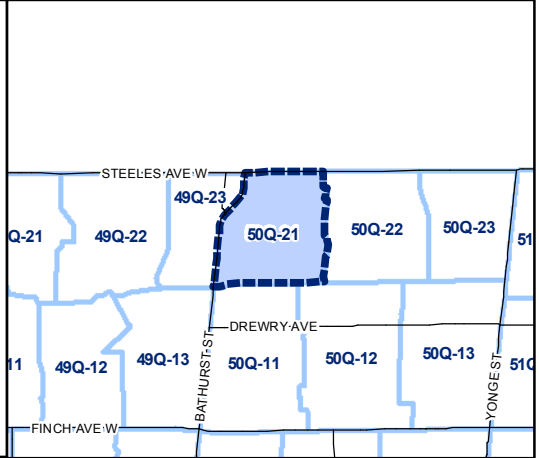
**Height Overlay Map**

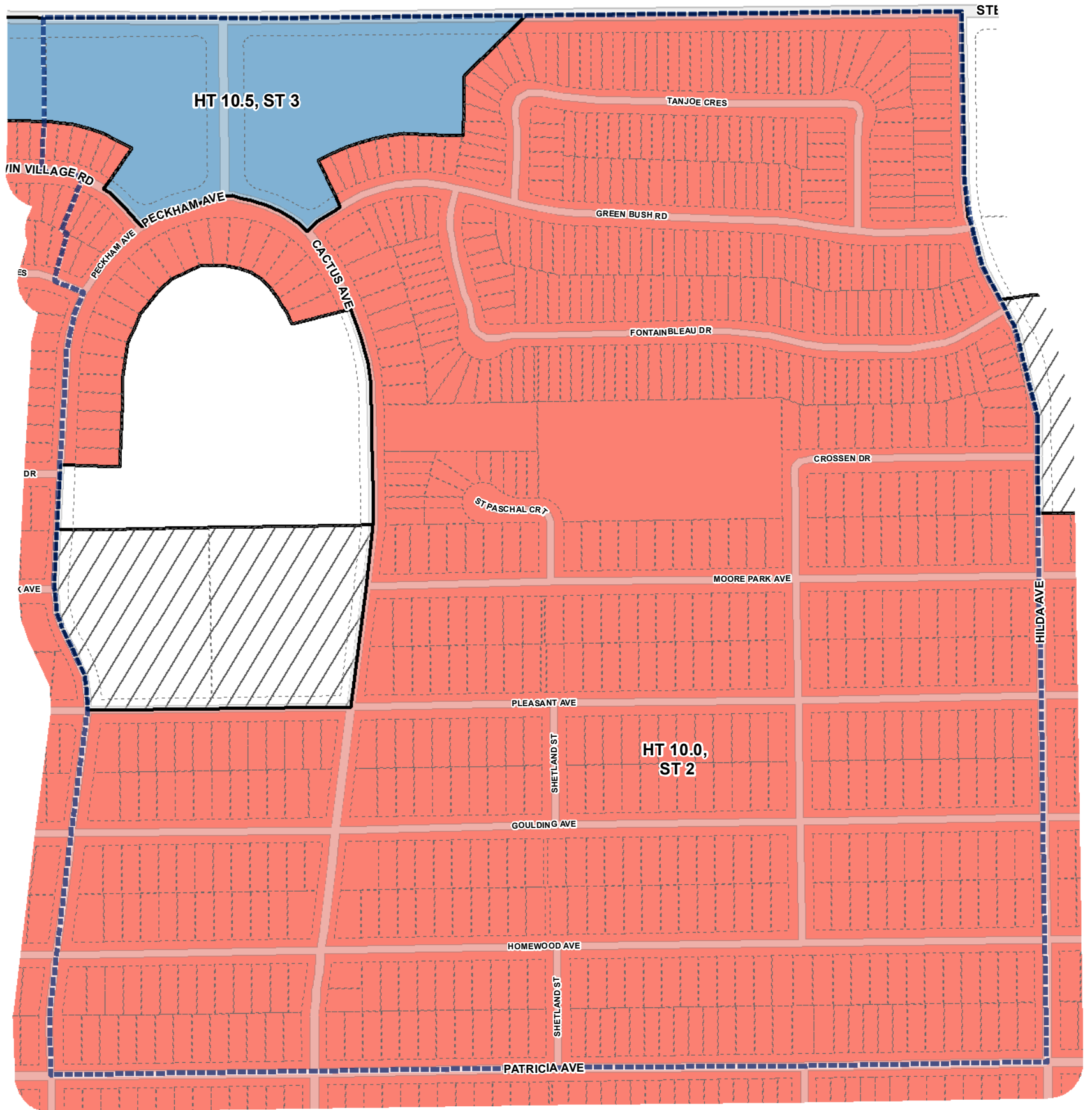
July 29, 2010  
 Maps must be read together with Zoning Bylaw text

**Height**

8 m	10.5 m	15 m	Not Part of this Bylaw
9 m	11 m	16 m	Map Sheet Boundary
9.5 m	12 m	18 m	Properties
10 m	14 m	Other	Railway
			Hydro Line

0 20 40 80 120 160 Meters  
 1:4,000

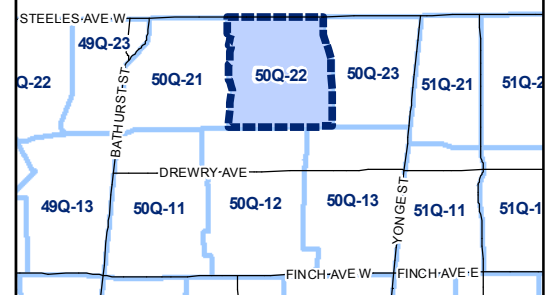
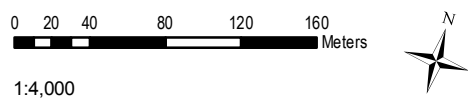




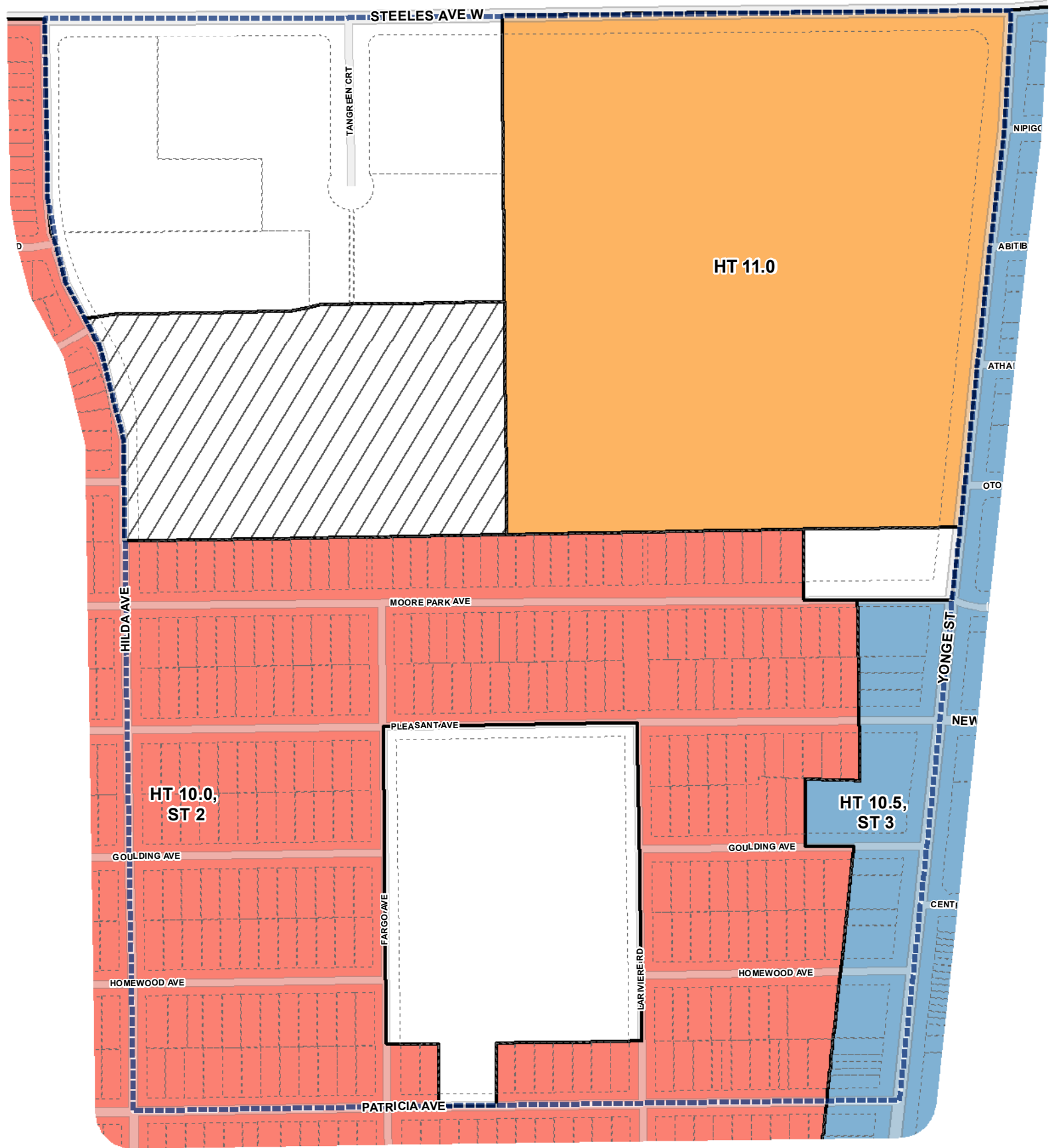
**Height Overlay Map**

**Height**

 8 m	 10.5 m	 15 m	 Not Part of this Bylaw
 9 m	 11 m	 16 m	 Map Sheet Boundary
 9.5 m	 12 m	 18 m	 Properties
 10 m	 14 m	 Other	 Railway
			 Hydro Line



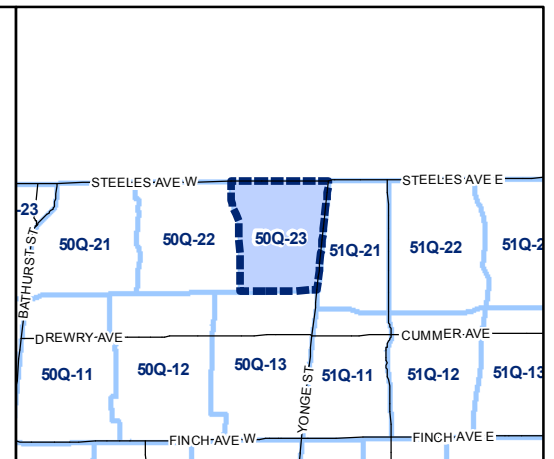
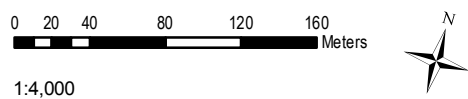


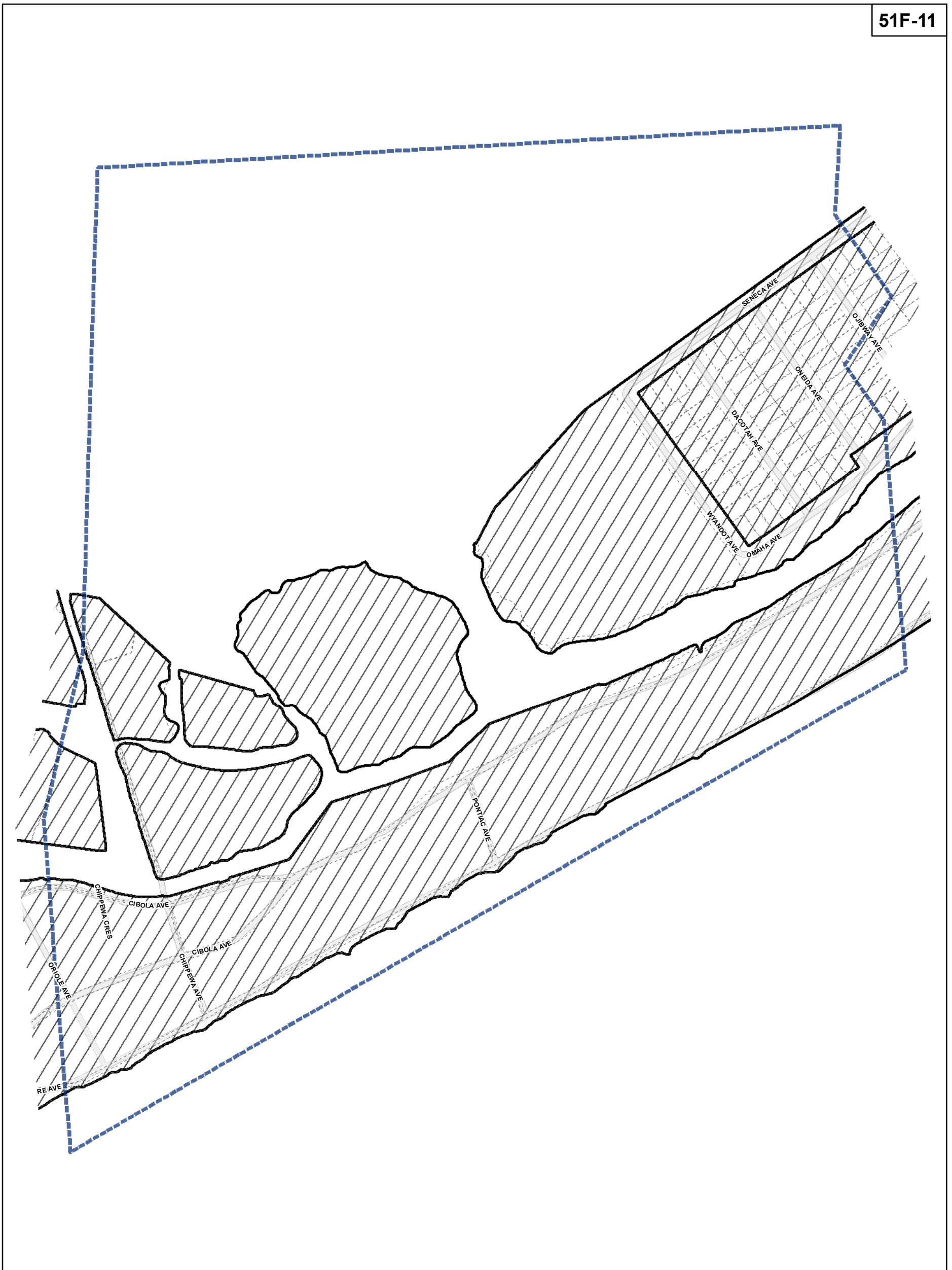


**Height Overlay Map**

**Height**

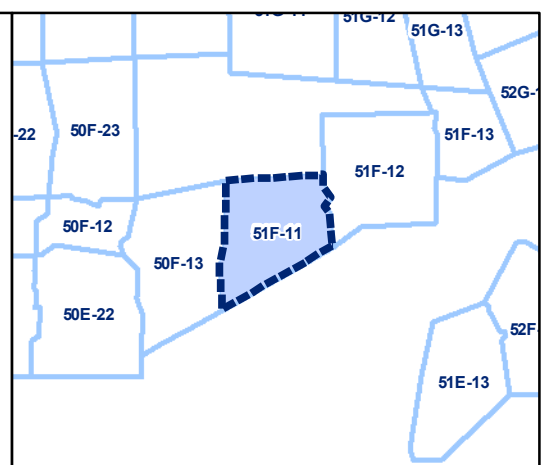
8 m	10.5 m	15 m	Not Part of this Bylaw
9 m	11 m	16 m	Map Sheet Boundary
9.5 m	12 m	18 m	Properties
10 m	14 m	Other	Railway
			Hydro Line

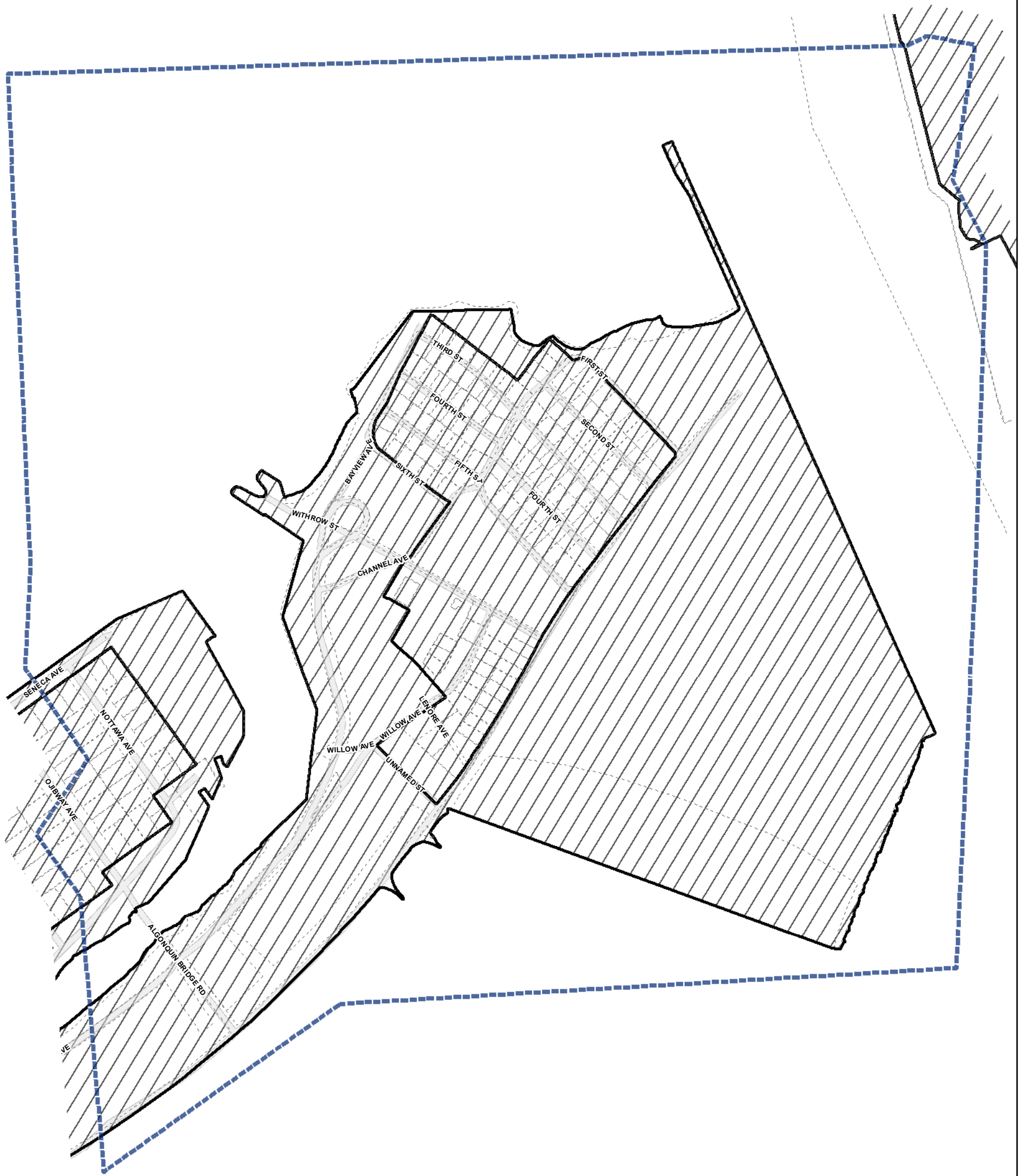




**Height Overlay Map**

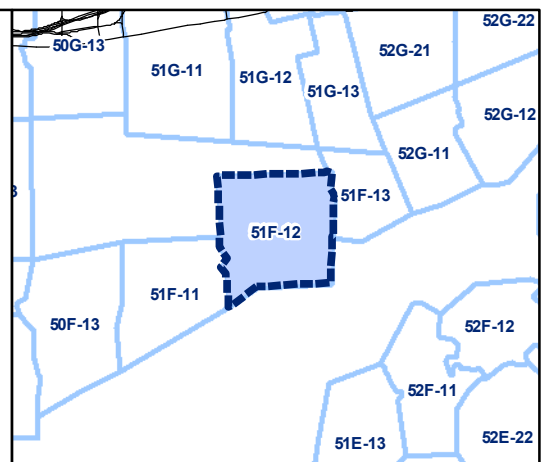
Height			
8 m	10.5 m	15 m	Not Part of this Bylaw
9 m	11 m	16 m	Map Sheet Boundary
9.5 m	12 m	18 m	Properties
10 m	14 m	Other	Railway
			Hydro Line



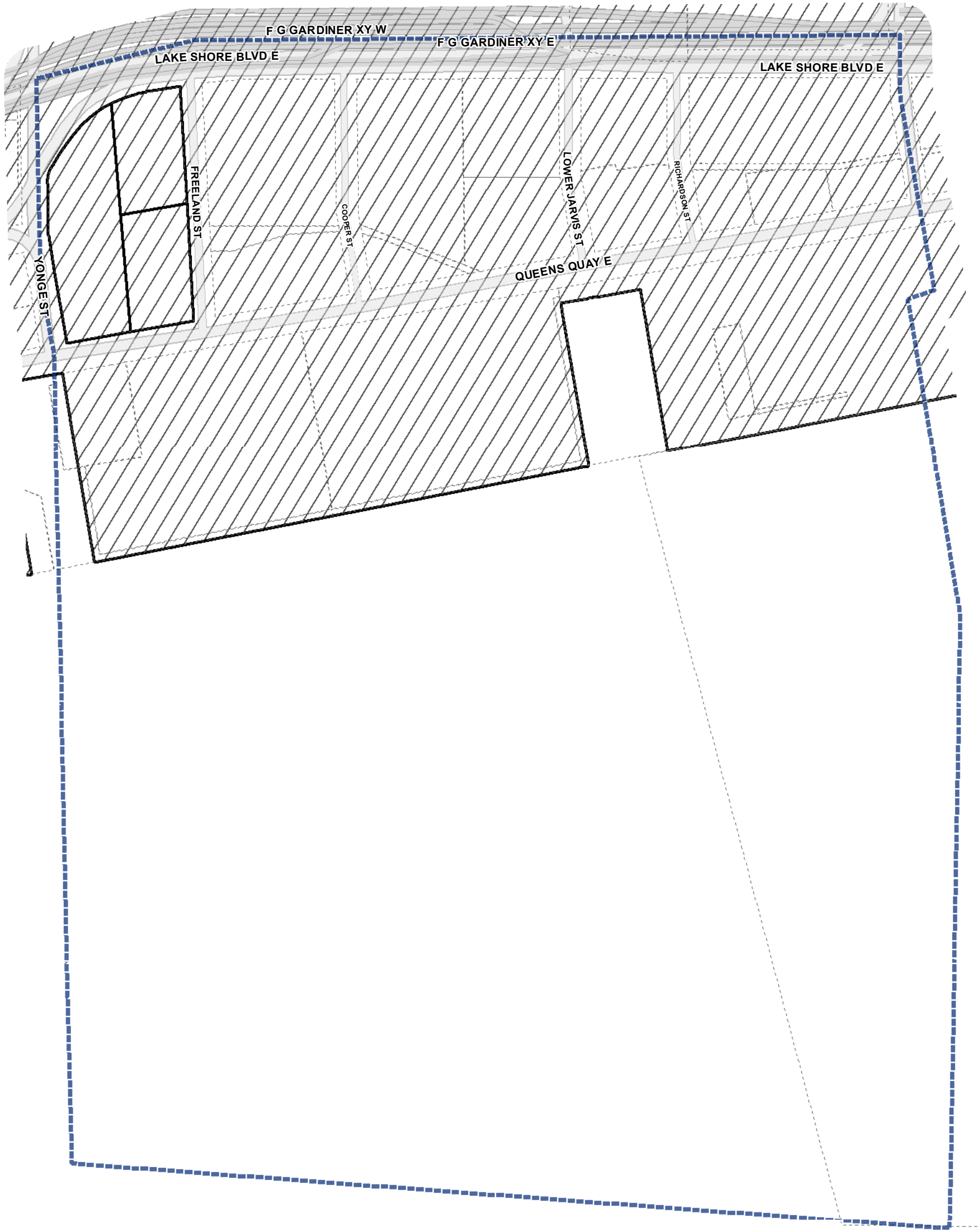


**Height Overlay Map**

Height			
8 m	10.5 m	15 m	Not Part of this Bylaw
9 m	11 m	16 m	Map Sheet Boundary
9.5 m	12 m	18 m	Properties
10 m	14 m	Other	Railway
			Hydro Line




















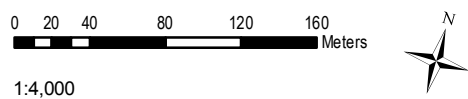




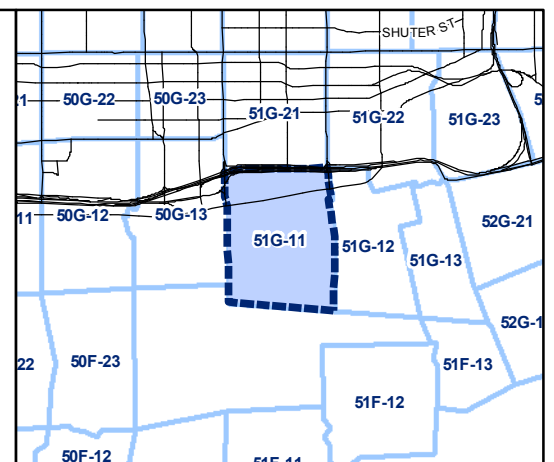
**Height Overlay Map**

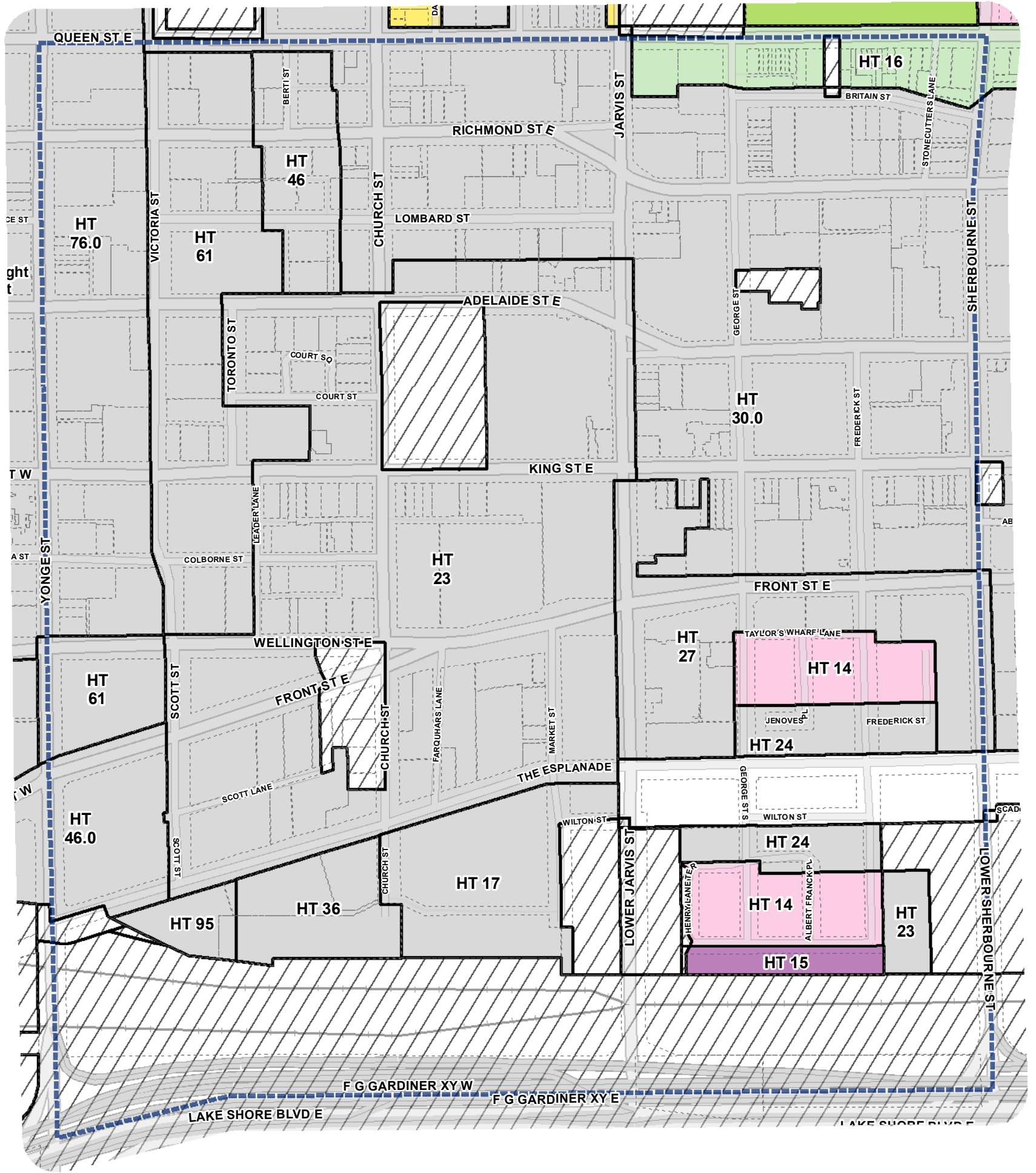
**Height**

 8 m	 10.5 m	 15 m	 Not Part of this Bylaw
 9 m	 11 m	 16 m	 Map Sheet Boundary
 9.5 m	 12 m	 18 m	 Properties
 10 m	 14 m	 Other	 Railway
			 Hydro Line



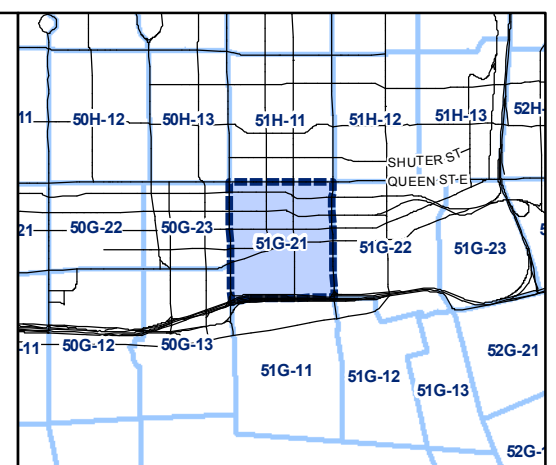
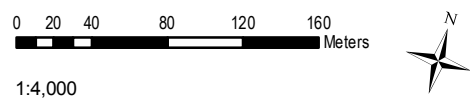
1:4,000





**Height Overlay Map**

Height			
8 m	10.5 m	15 m	Not Part of this Bylaw
9 m	11 m	16 m	Map Sheet Boundary
9.5 m	12 m	18 m	Properties
10 m	14 m	Other	Railway
			Hydro Line





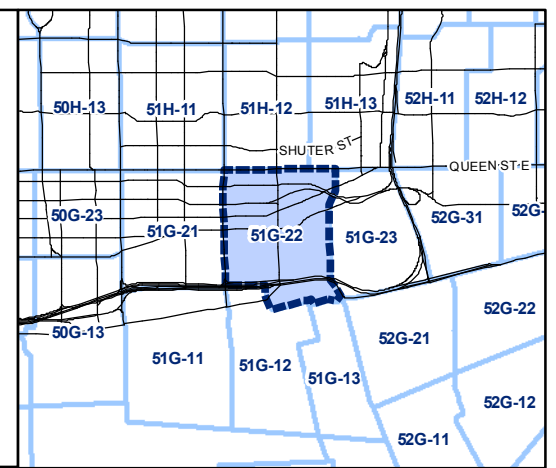


**Toronto City Planning**  
 Zoning Bylaw Map Book Series  
**Height Overlay Map**  
 July 29, 2010  
 Maps must be read together with Zoning Bylaw text

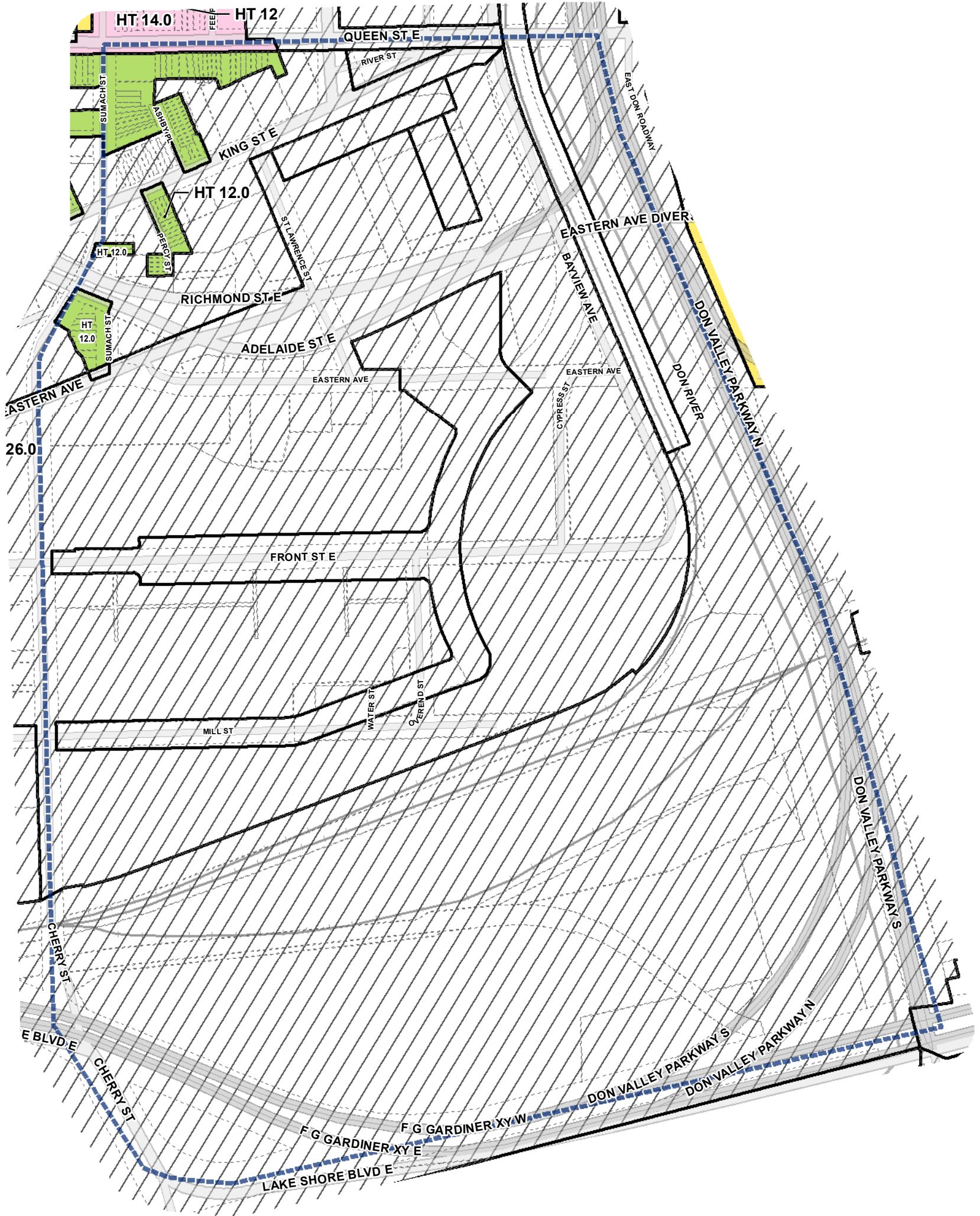
Height		

Not Part of this Bylaw  
 Map Sheet Boundary  
 Properties  
 Railway  
 Hydro Line

0 20 40 80 120 160 Meters  
 1:4,000

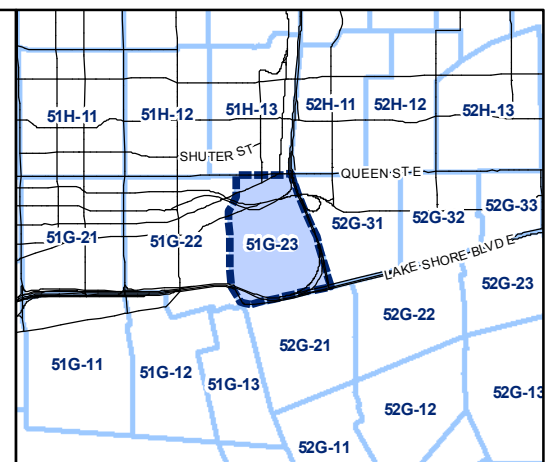


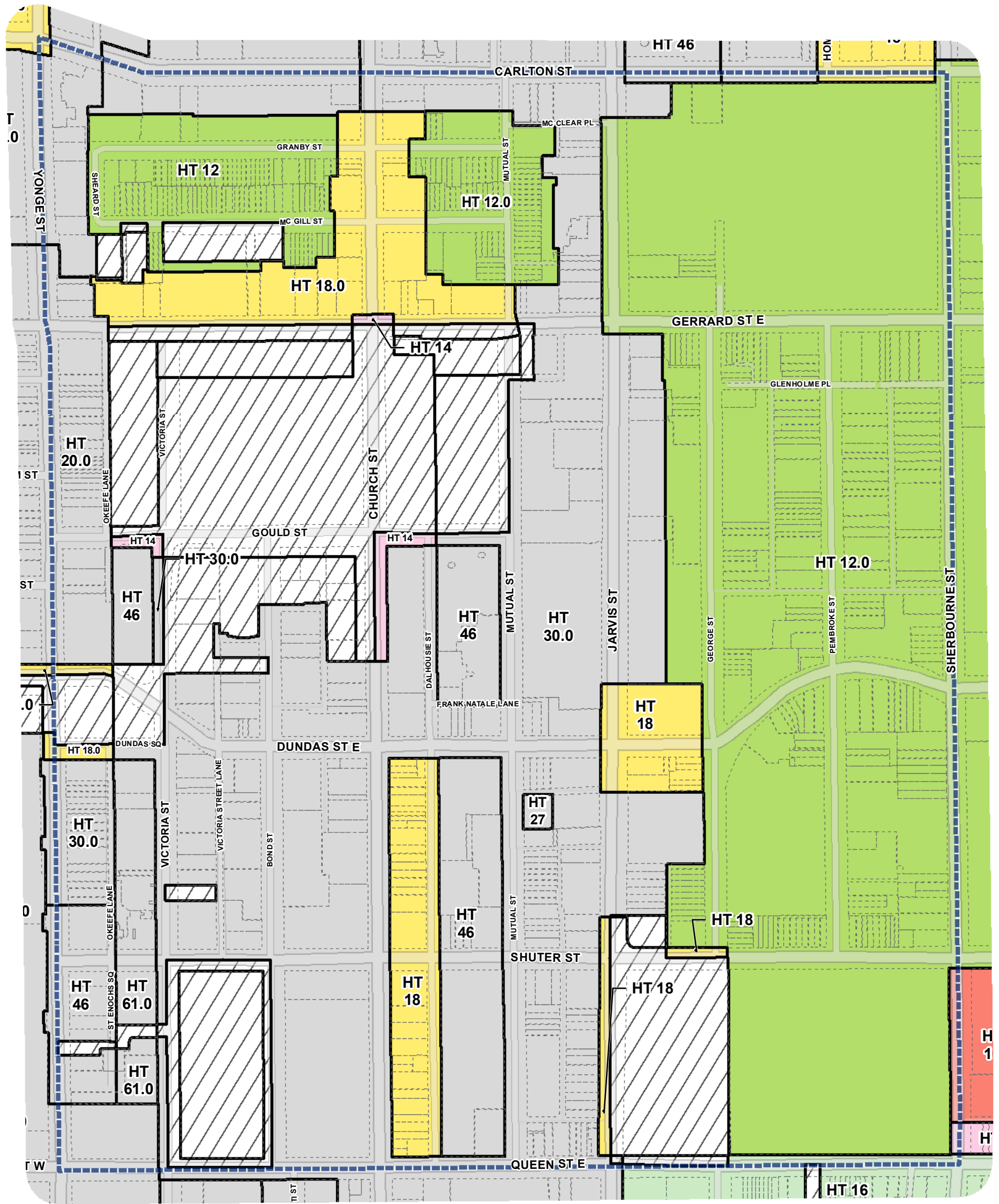




**Height Overlay Map**

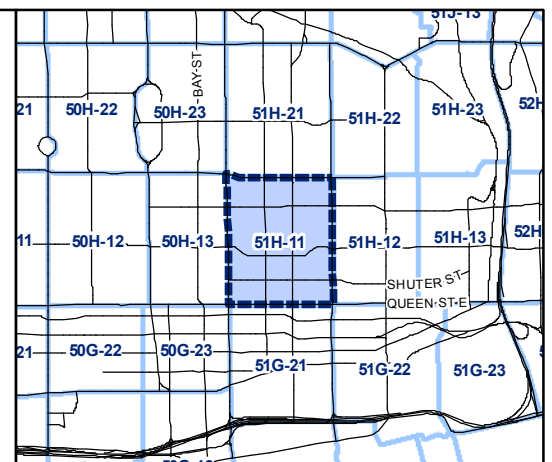
Height			
8 m	10.5 m	15 m	Not Part of this Bylaw
9 m	11 m	16 m	Map Sheet Boundary
9.5 m	12 m	18 m	Properties
10 m	14 m	Other	Railway
			Hydro Line



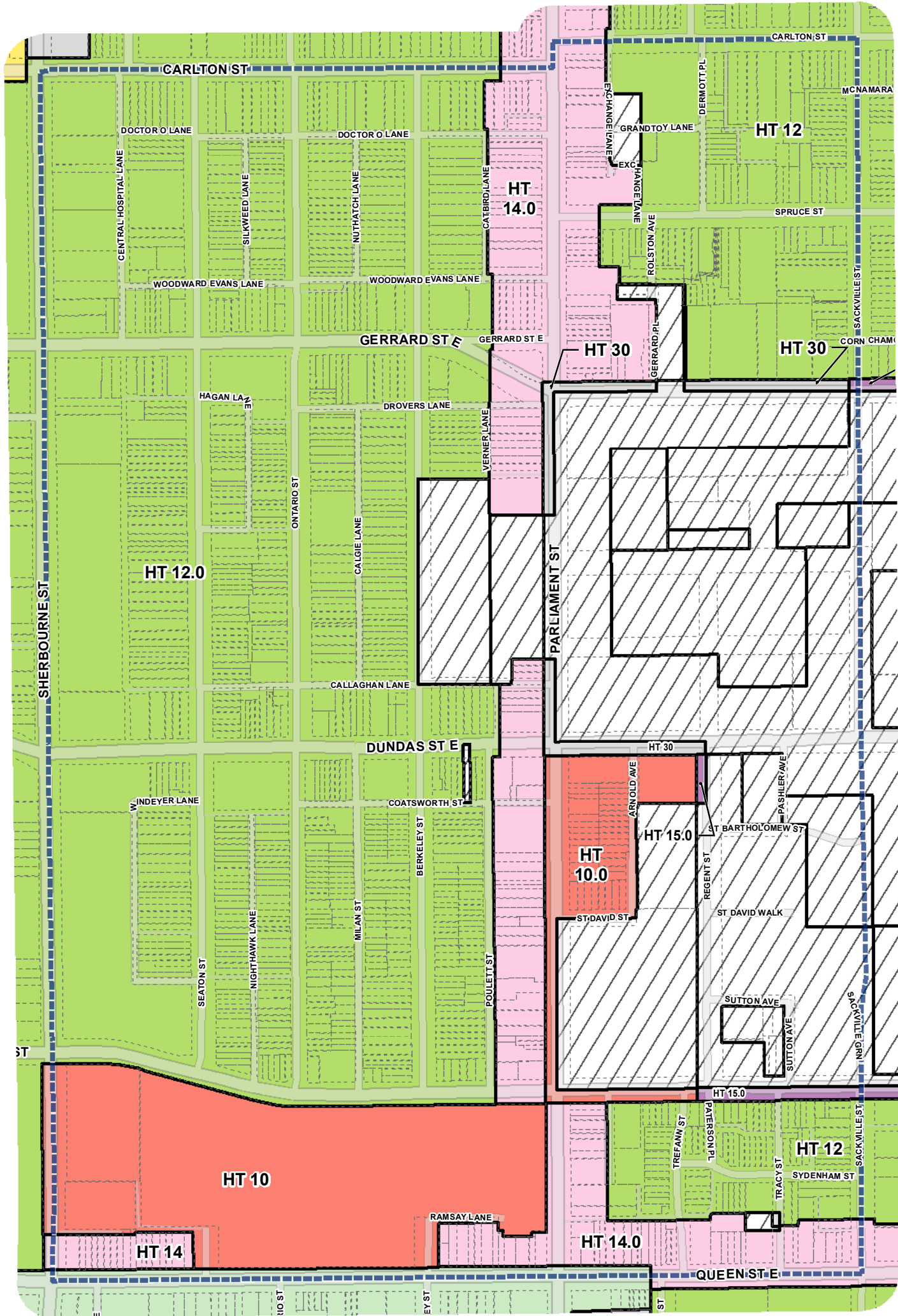


**Height Overlay Map**

Height			
8 m	10.5 m	15 m	Not Part of this Bylaw
9 m	11 m	16 m	Map Sheet Boundary
9.5 m	12 m	18 m	Properties
10 m	14 m	Other	Railway
			Hydro Line

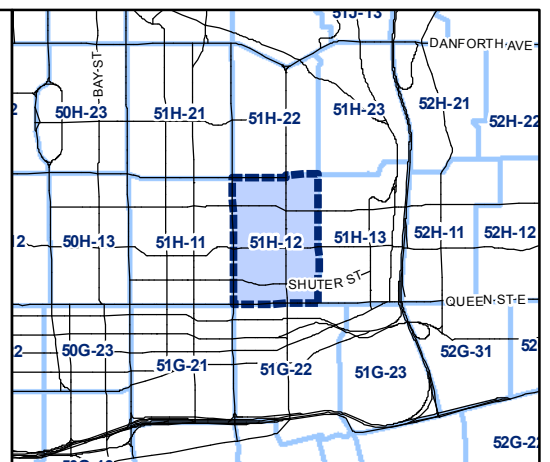
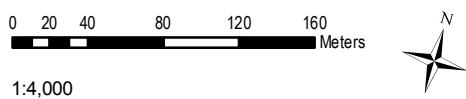




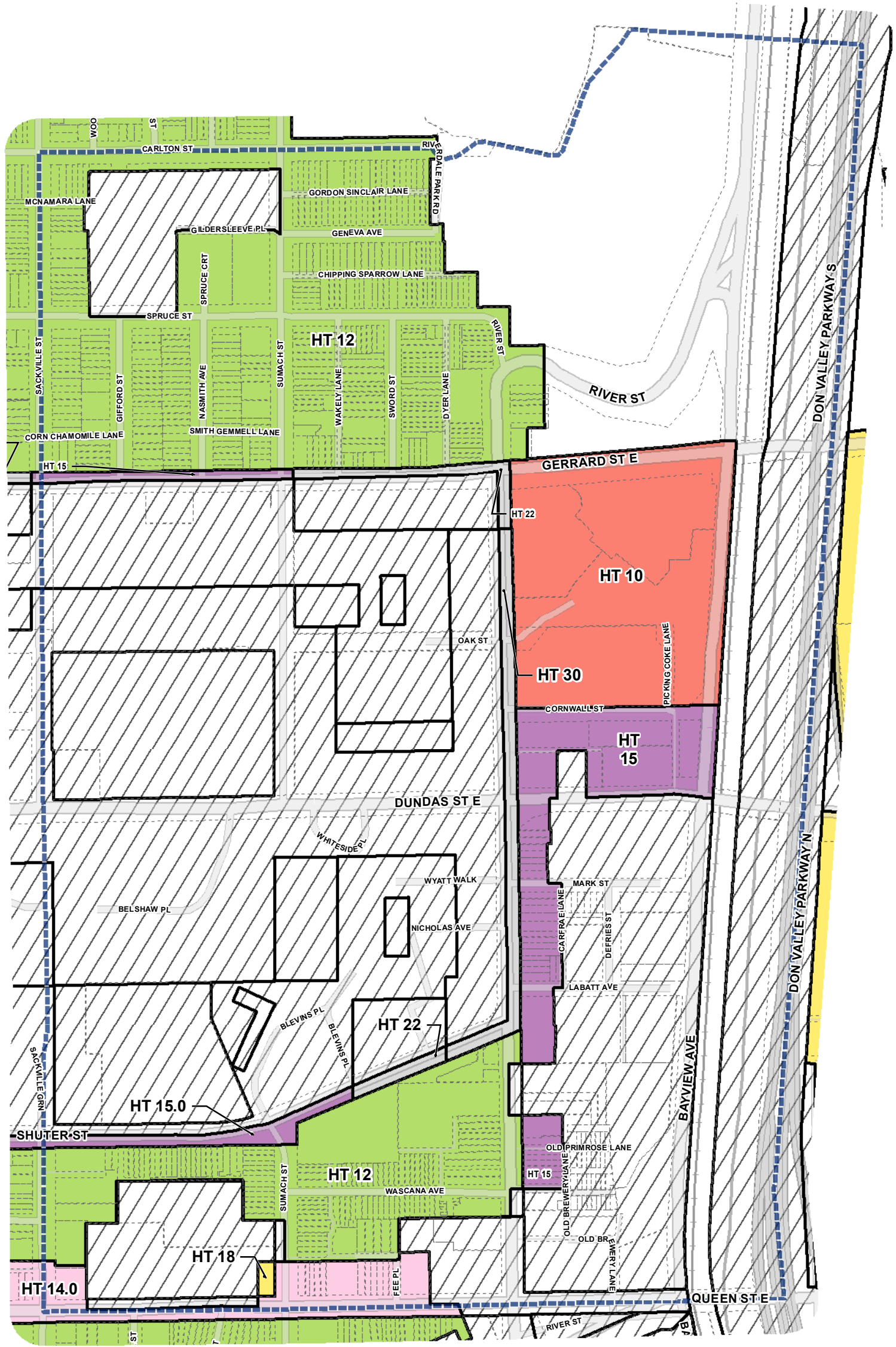


**Height Overlay Map**

Height			
8 m	10.5 m	15 m	Not Part of this Bylaw
9 m	11 m	16 m	Map Sheet Boundary
9.5 m	12 m	18 m	Properties
10 m	14 m	Other	Railway
			Hydro Line

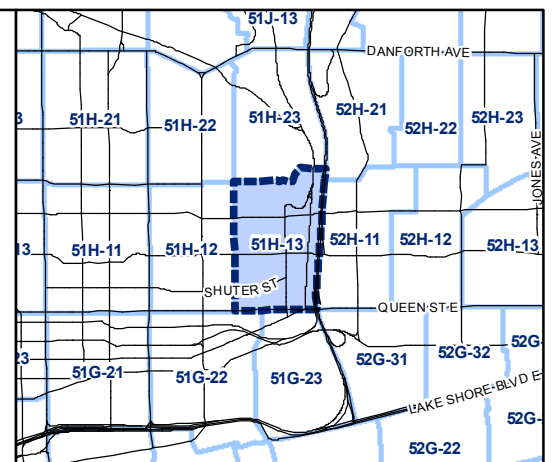


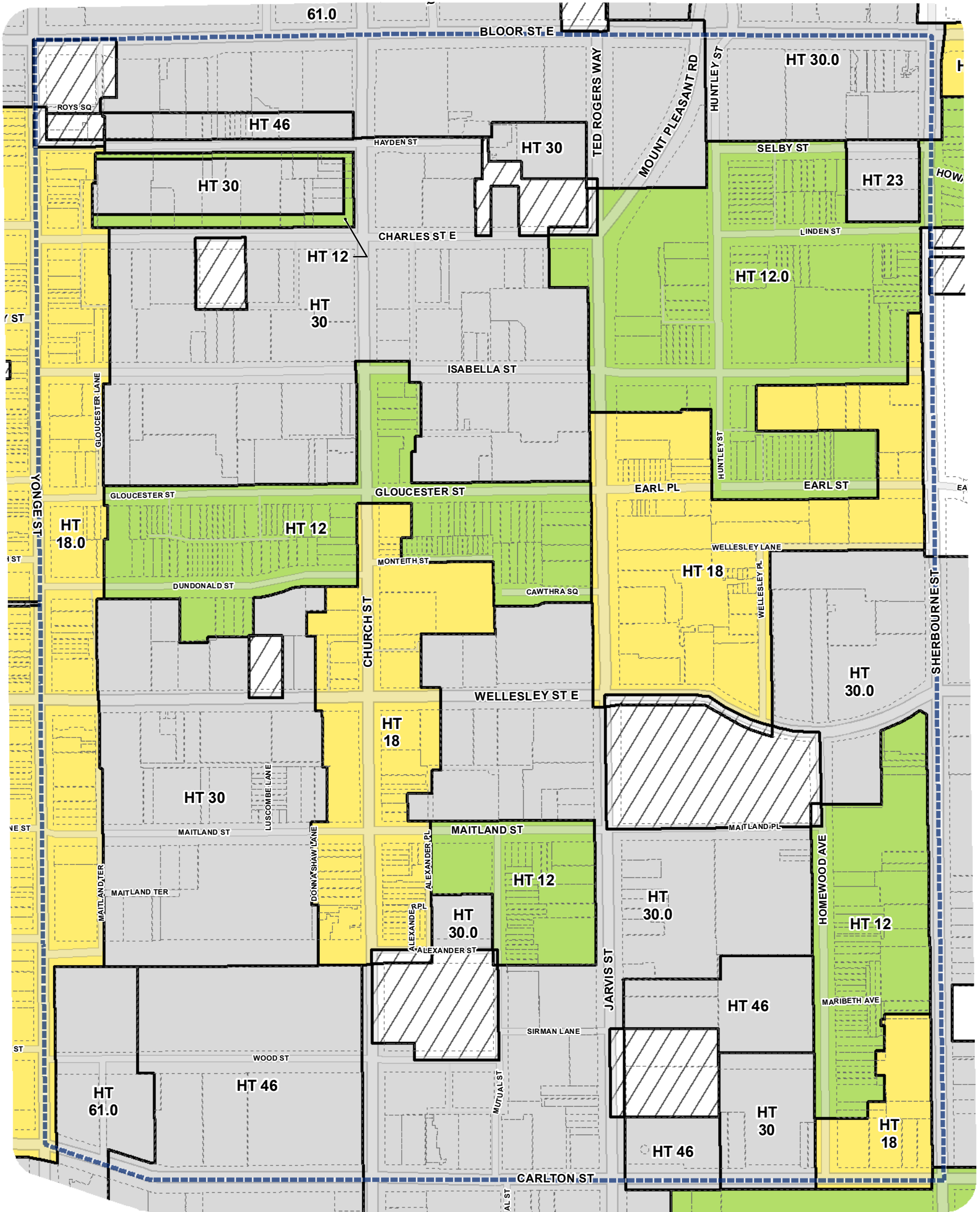




**Height Overlay Map**

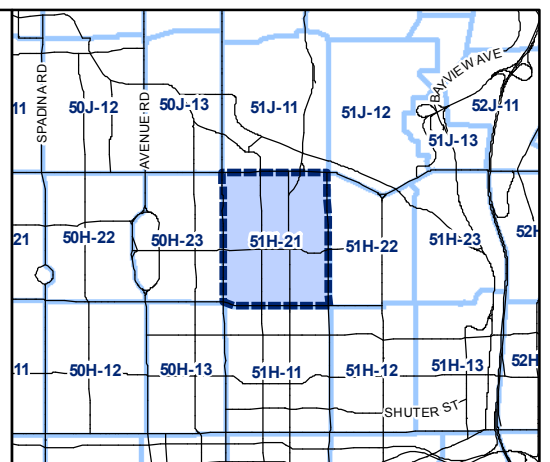
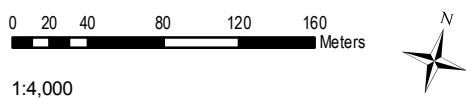
Height			
8 m	10.5 m	15 m	Not Part of this Bylaw
9 m	11 m	16 m	Map Sheet Boundary
9.5 m	12 m	18 m	Properties
10 m	14 m	Other	Railway
			Hydro Line

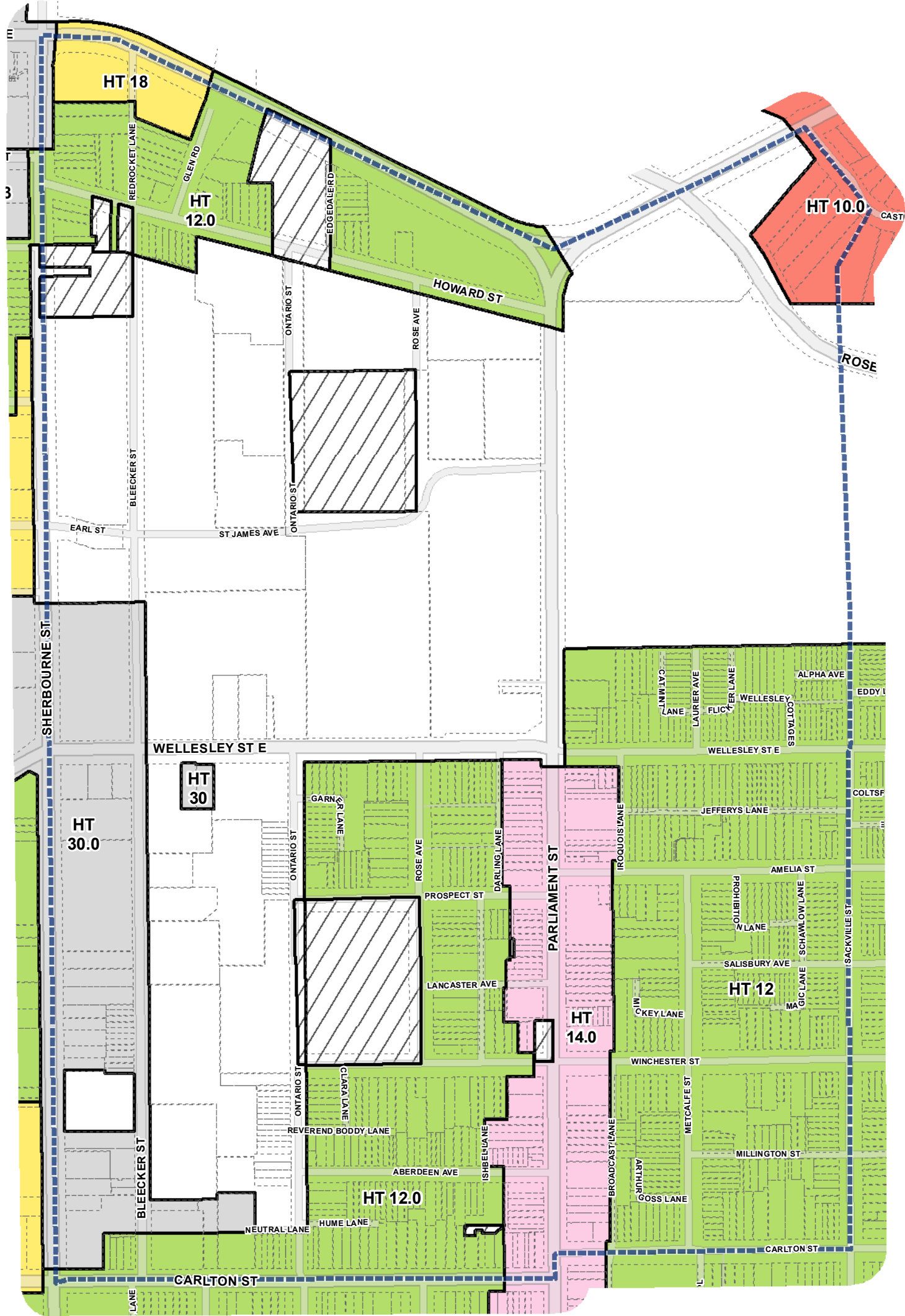




**Height Overlay Map**

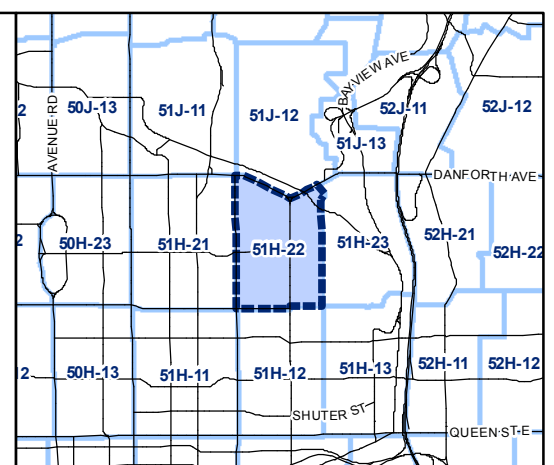
Height			
8 m	10.5 m	15 m	Not Part of this Bylaw
9 m	11 m	16 m	Map Sheet Boundary
9.5 m	12 m	18 m	Properties
10 m	14 m	Other	Railway
			Hydro Line



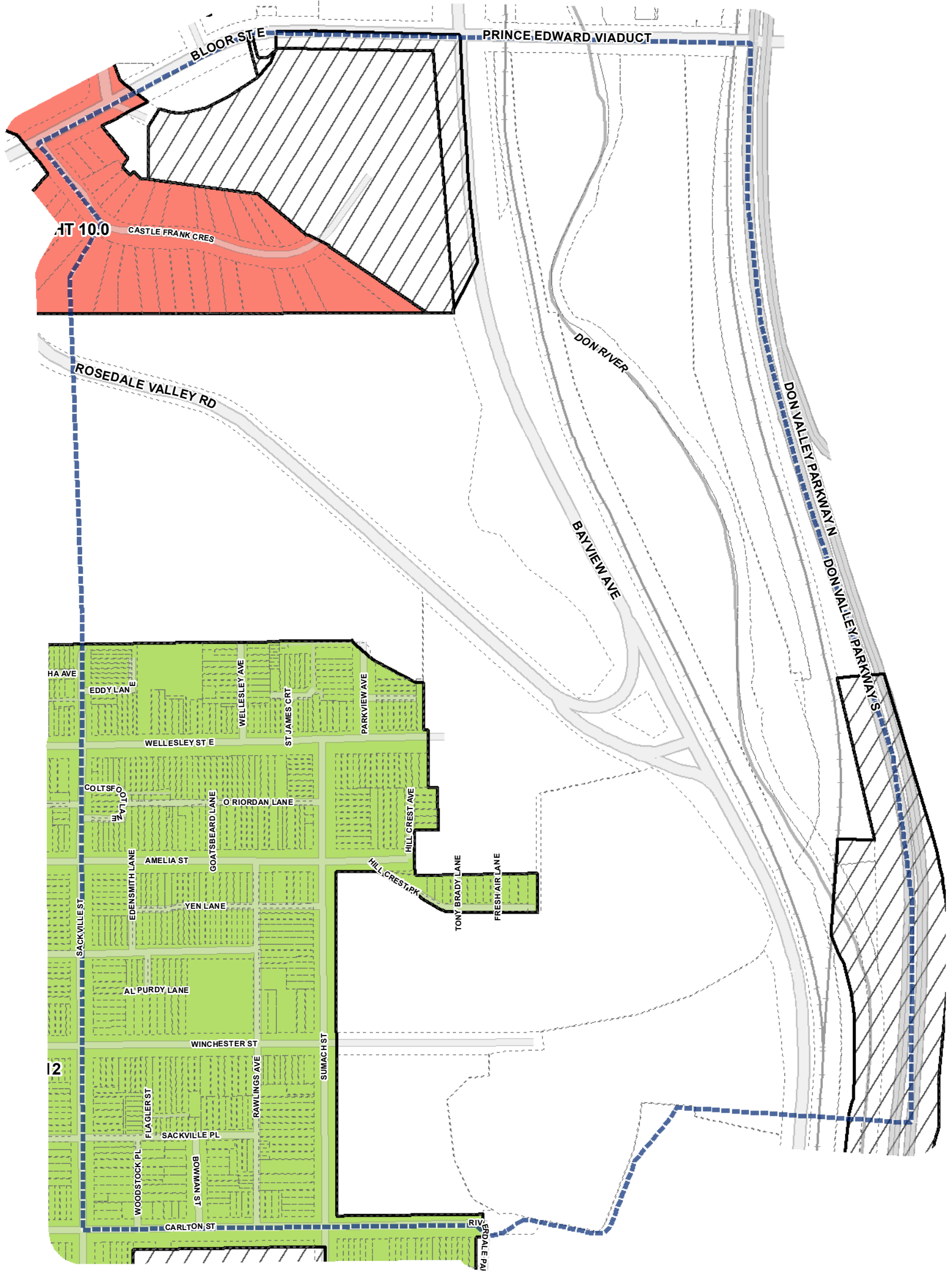


**Height Overlay Map**

Height			
8 m	10.5 m	15 m	Not Part of this Bylaw
9 m	11 m	16 m	Map Sheet Boundary
9.5 m	12 m	18 m	Properties
10 m	14 m	Other	Railway
			Hydro Line

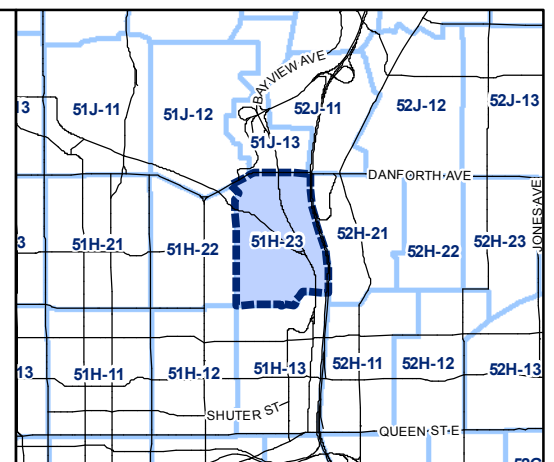
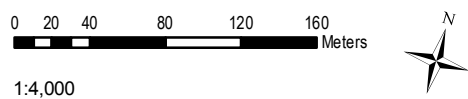


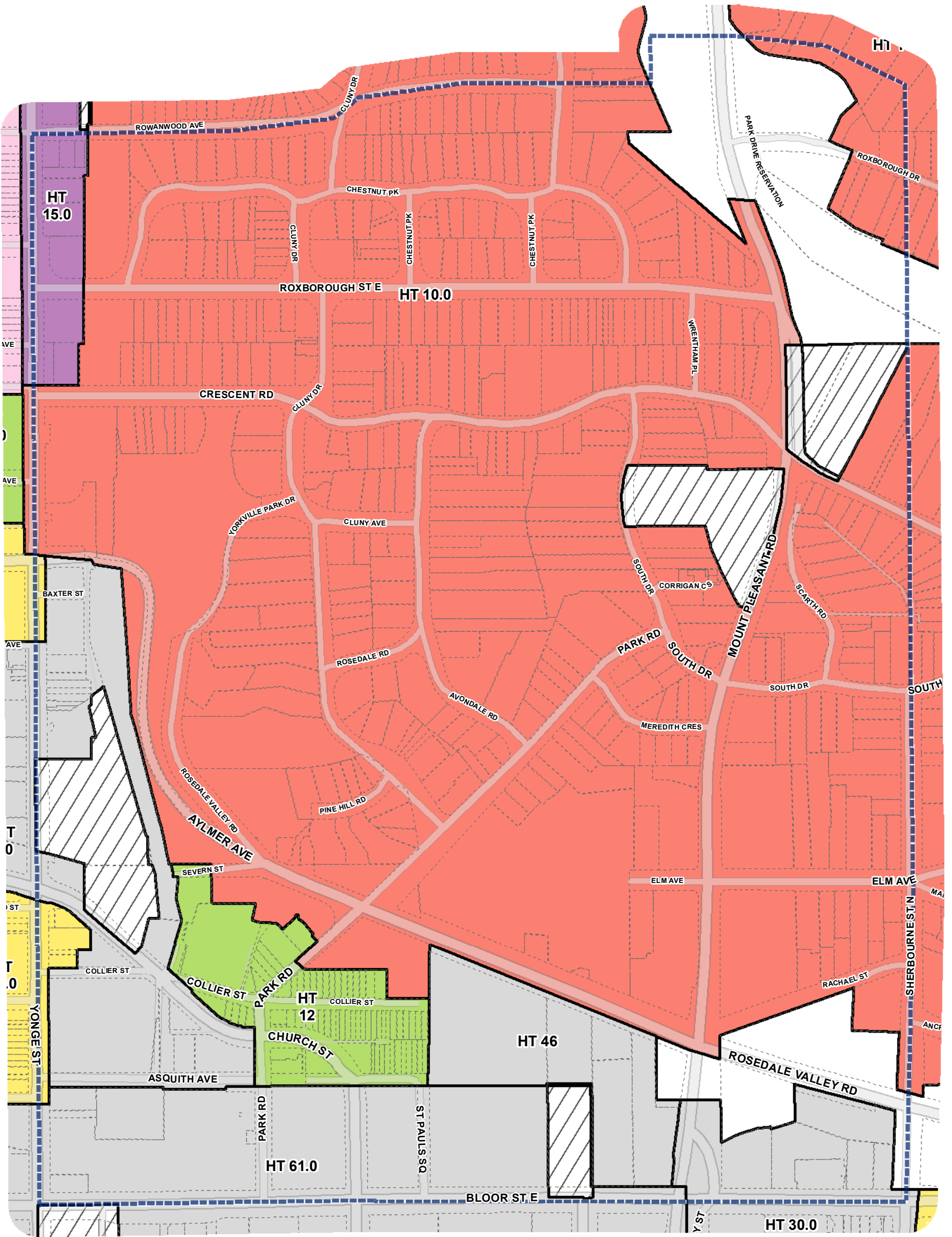




**Height Overlay Map**

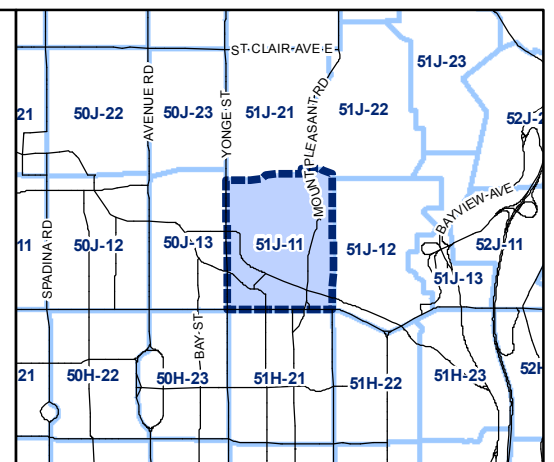
**Height**

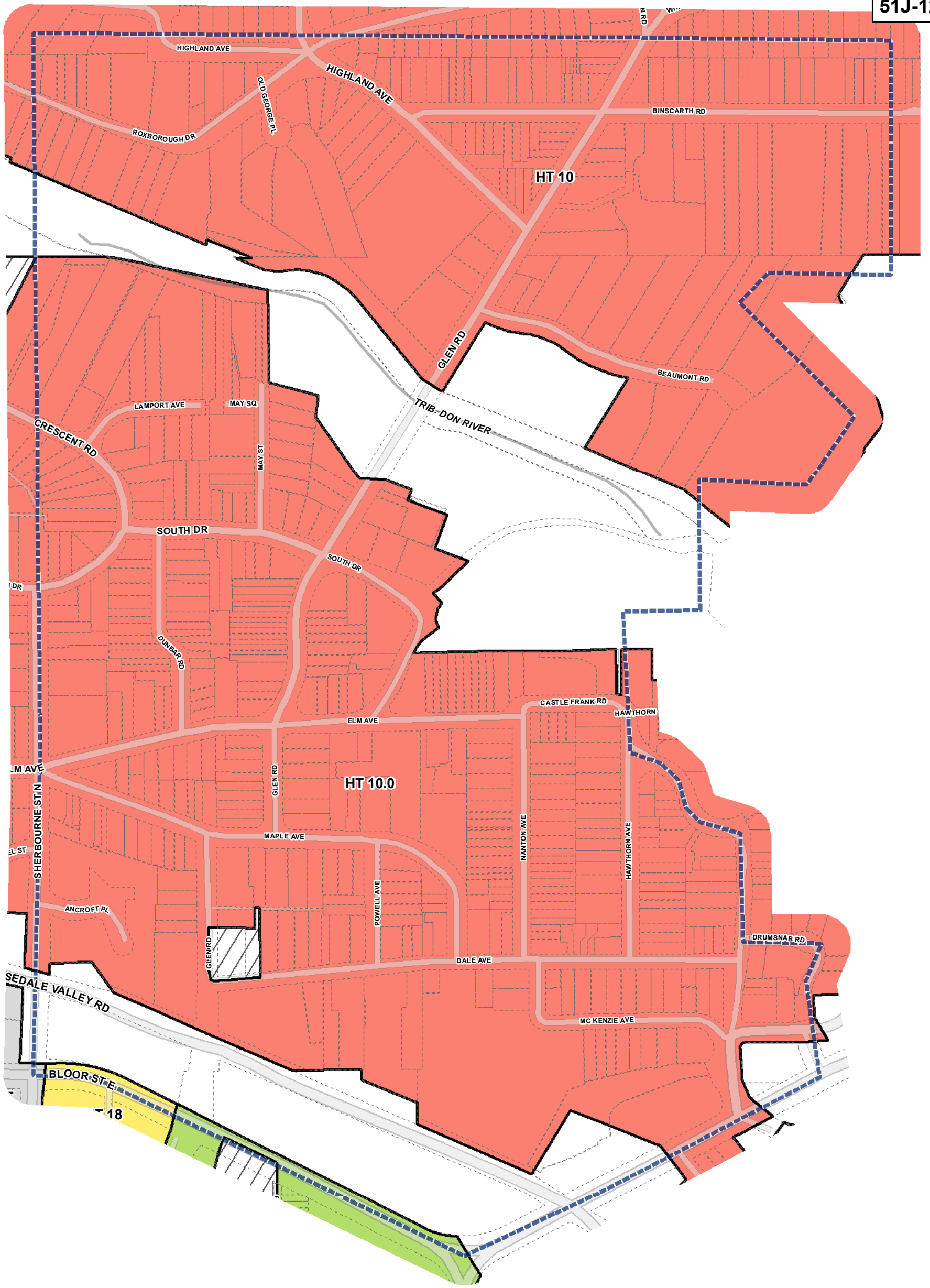




**Height Overlay Map**

Height			
8 m	10.5 m	15 m	Not Part of this Bylaw
9 m	11 m	16 m	Map Sheet Boundary
9.5 m	12 m	18 m	Properties
10 m	14 m	Other	Railway
			Hydro Line



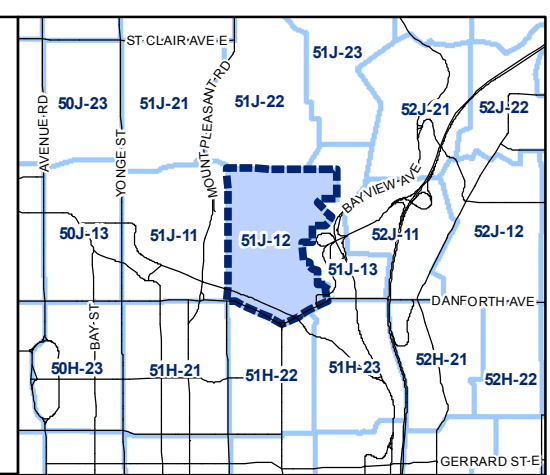


**Toronto City Planning**  
 Zoning Bylaw Map Book Series  
**Height Overlay Map**  
 July 29, 2010  
 Maps must be read together with Zoning Bylaw text

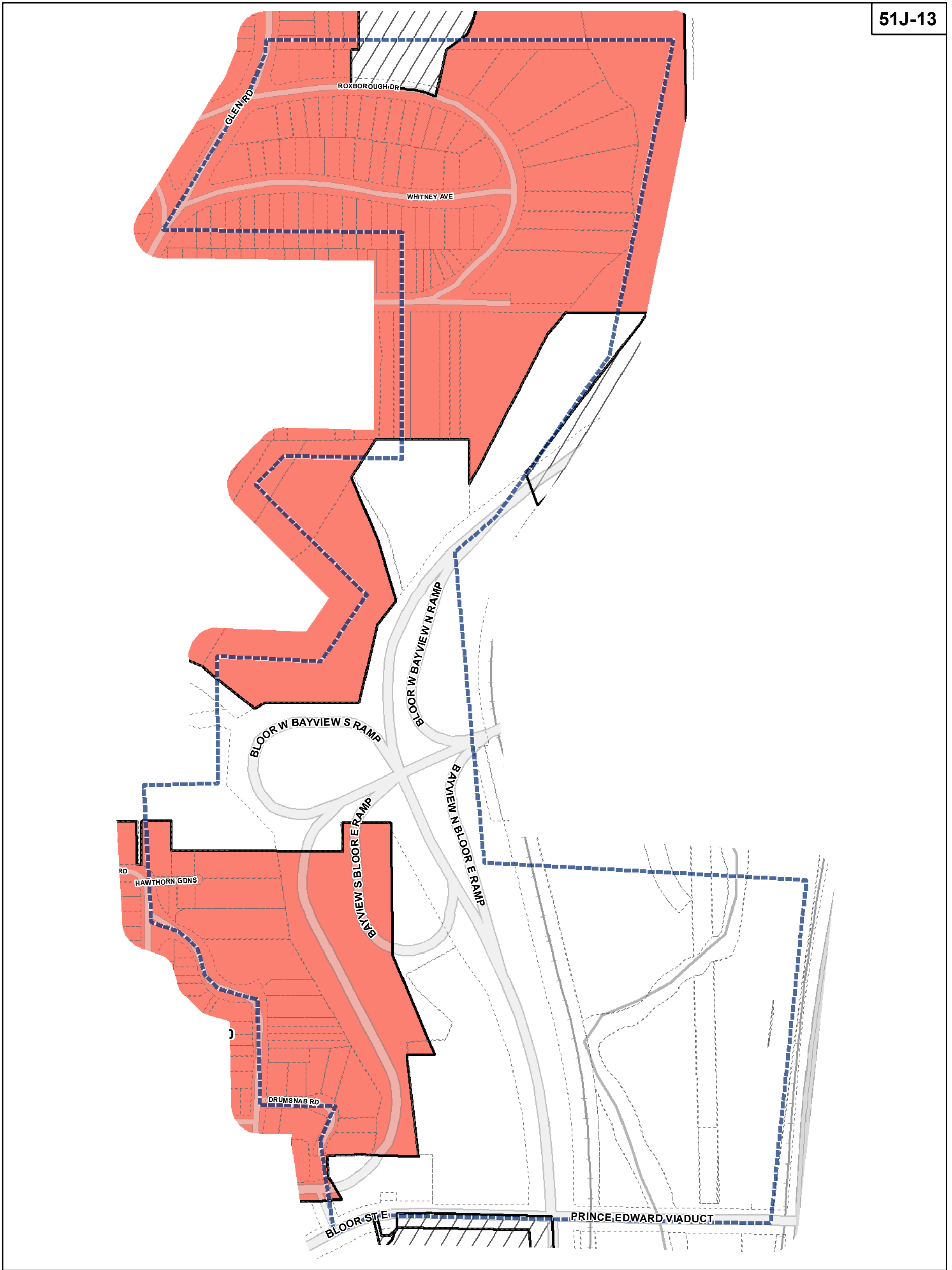
**Height**

8 m	10.5 m	15 m	Not Part of this Bylaw
9 m	11 m	16 m	Map Sheet Boundary
9.5 m	12 m	18 m	Properties
10 m	14 m	Other	Railway
			Hydro Line

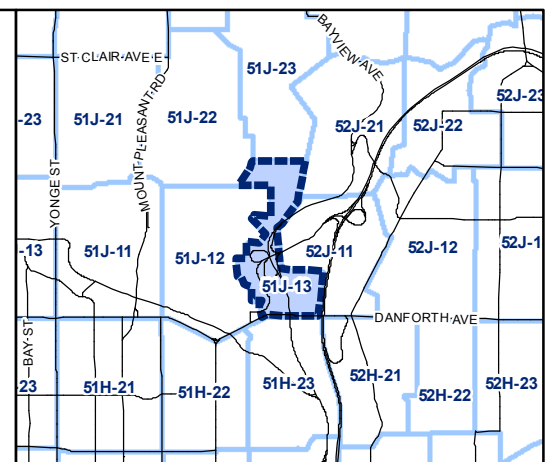
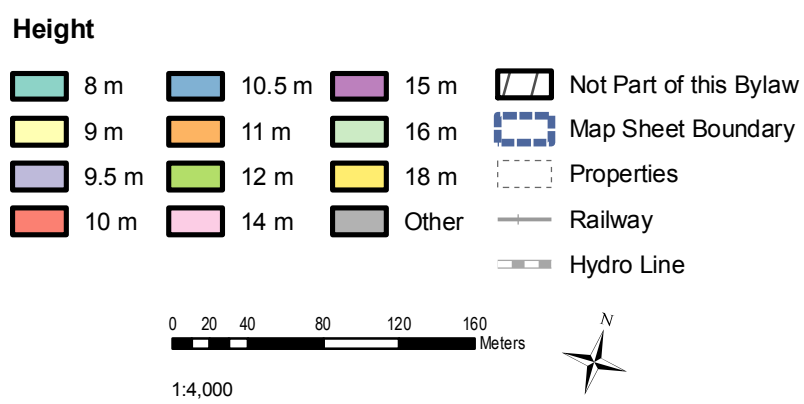
0 20 40 80 120 160 Meters  
 1:4,000

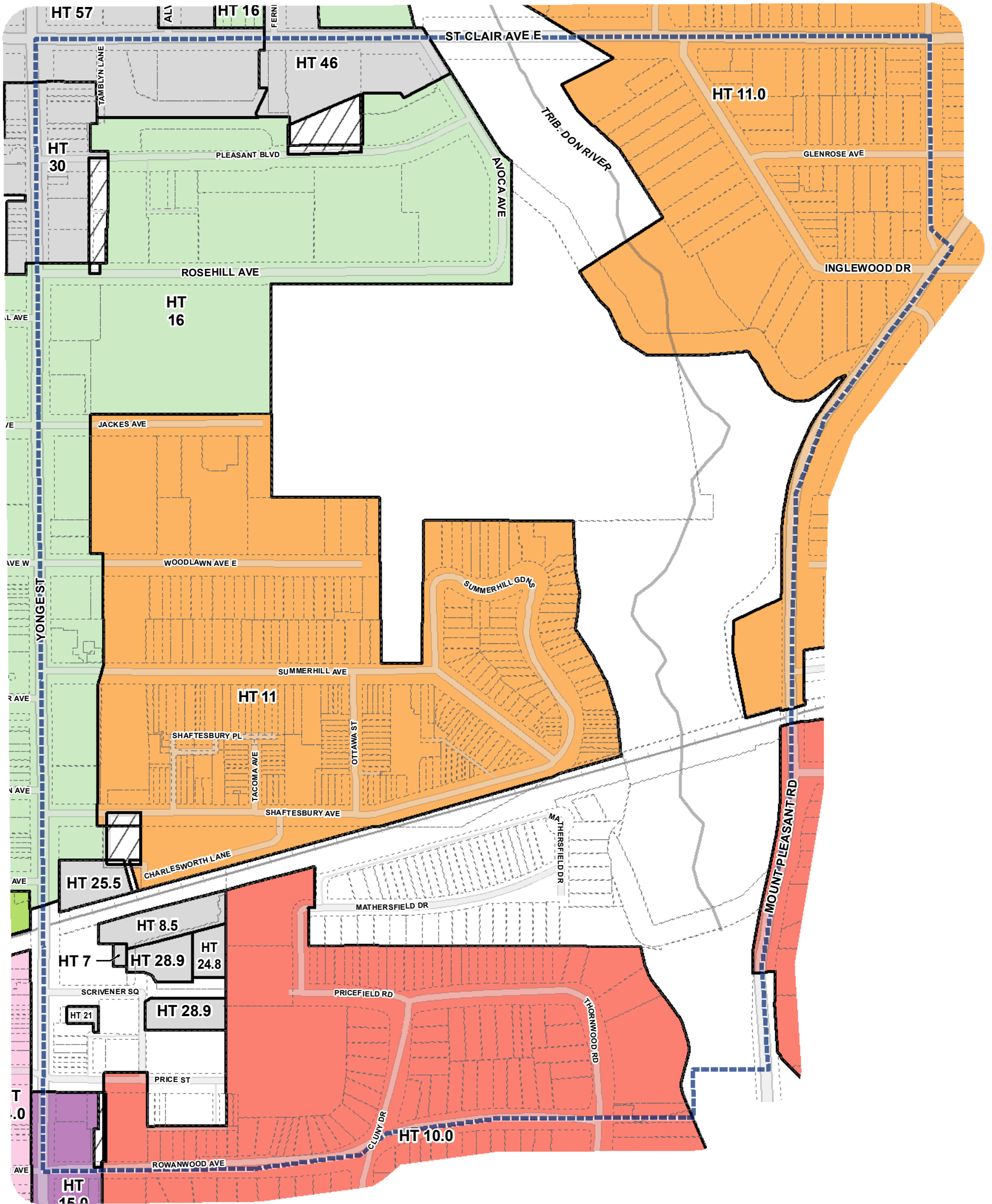






**Height Overlay Map**

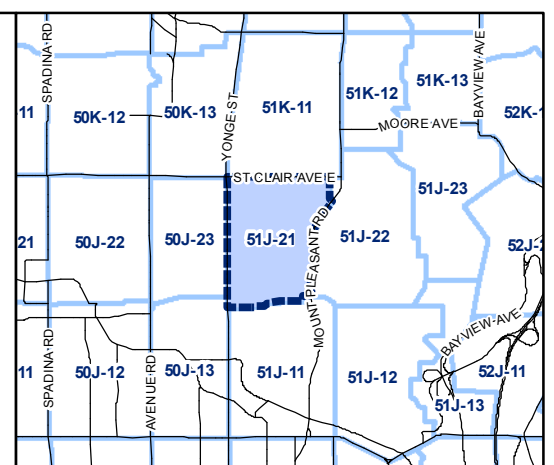


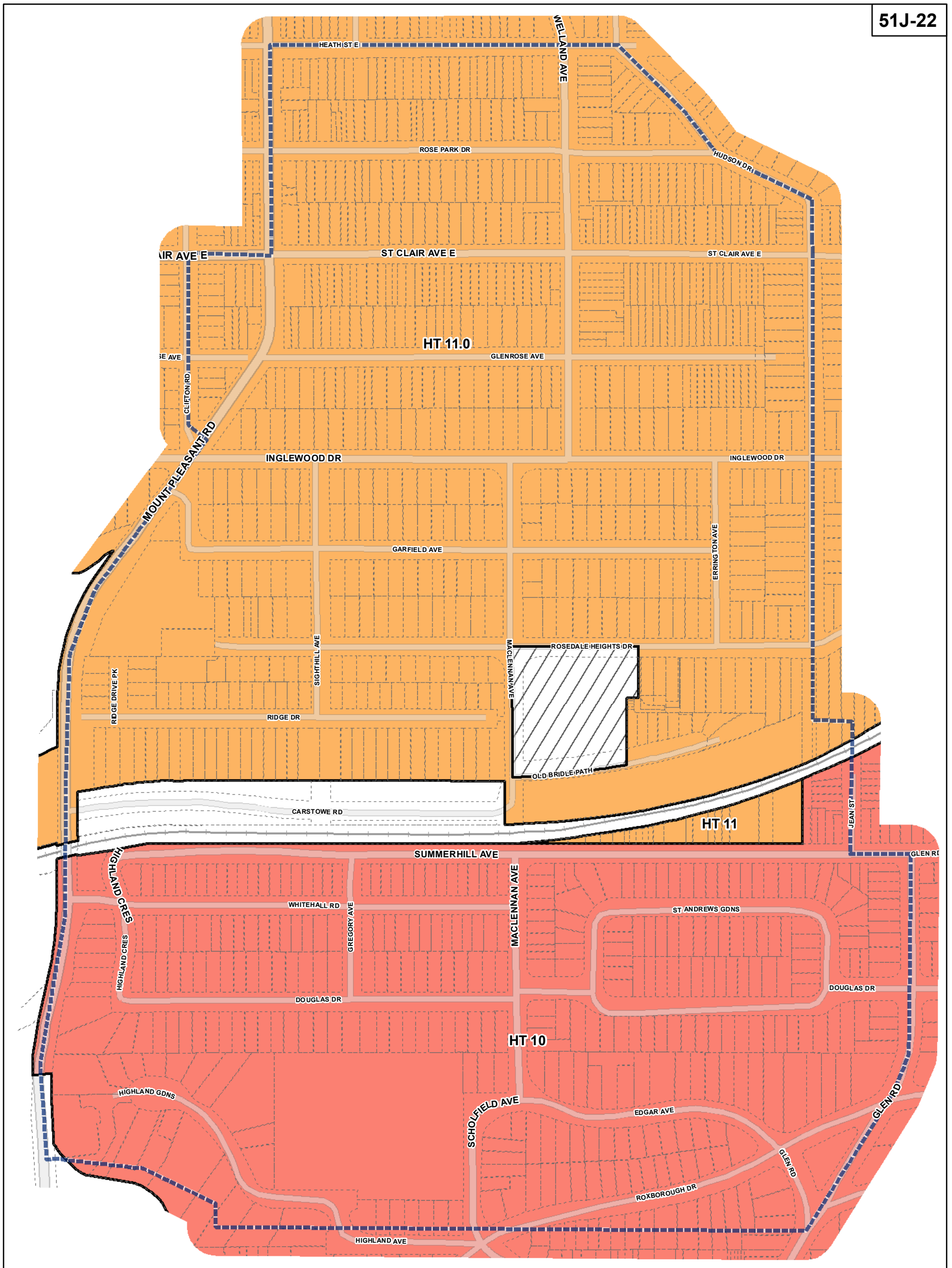


**Height Overlay Map**

July 29, 2010  
Maps must be read together with Zoning Bylaw text

Height			
8 m	10.5 m	15 m	Not Part of this Bylaw
9 m	11 m	16 m	Map Sheet Boundary
9.5 m	12 m	18 m	Properties
10 m	14 m	Other	Railway
			Hydro Line

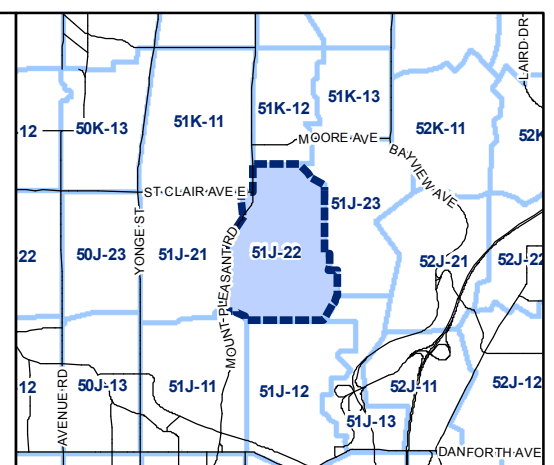
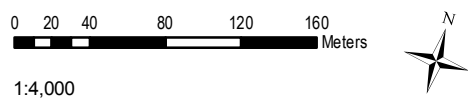




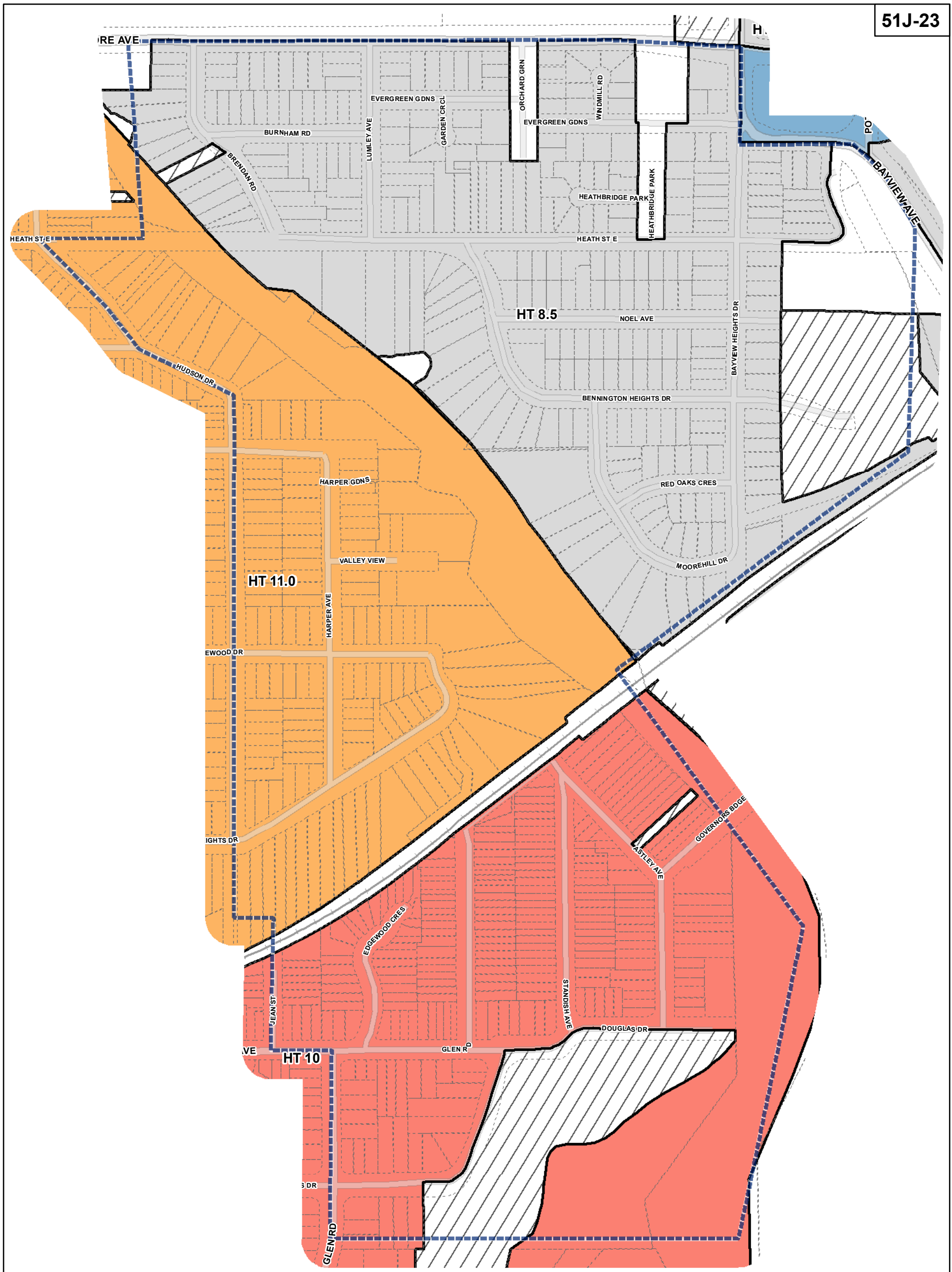
**Height Overlay Map**

**Height**

 8 m	 10.5 m	 15 m	 Not Part of this Bylaw
 9 m	 11 m	 16 m	 Map Sheet Boundary
 9.5 m	 12 m	 18 m	 Properties
 10 m	 14 m	 Other	 Railway
			 Hydro Line







**Toronto City Planning**  
Zoning Bylaw Map Book Series

**Height Overlay Map**

July 29, 2010  
Maps must be read together with Zoning Bylaw text

**Height**

8 m	10.5 m	15 m	Not Part of this Bylaw
9 m	11 m	16 m	Map Sheet Boundary
9.5 m	12 m	18 m	Properties
10 m	14 m	Other	Railway
			Hydro Line

0 20 40 80 120 160 Meters  
1:4,000

