

**Toronto City Planning**  
Zoning Bylaw Map Book Series

**Height Overlay Map**

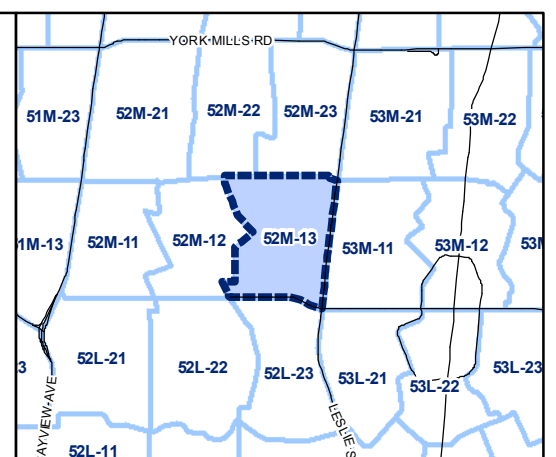
July 29, 2010  
Maps must be read together with Zoning Bylaw text

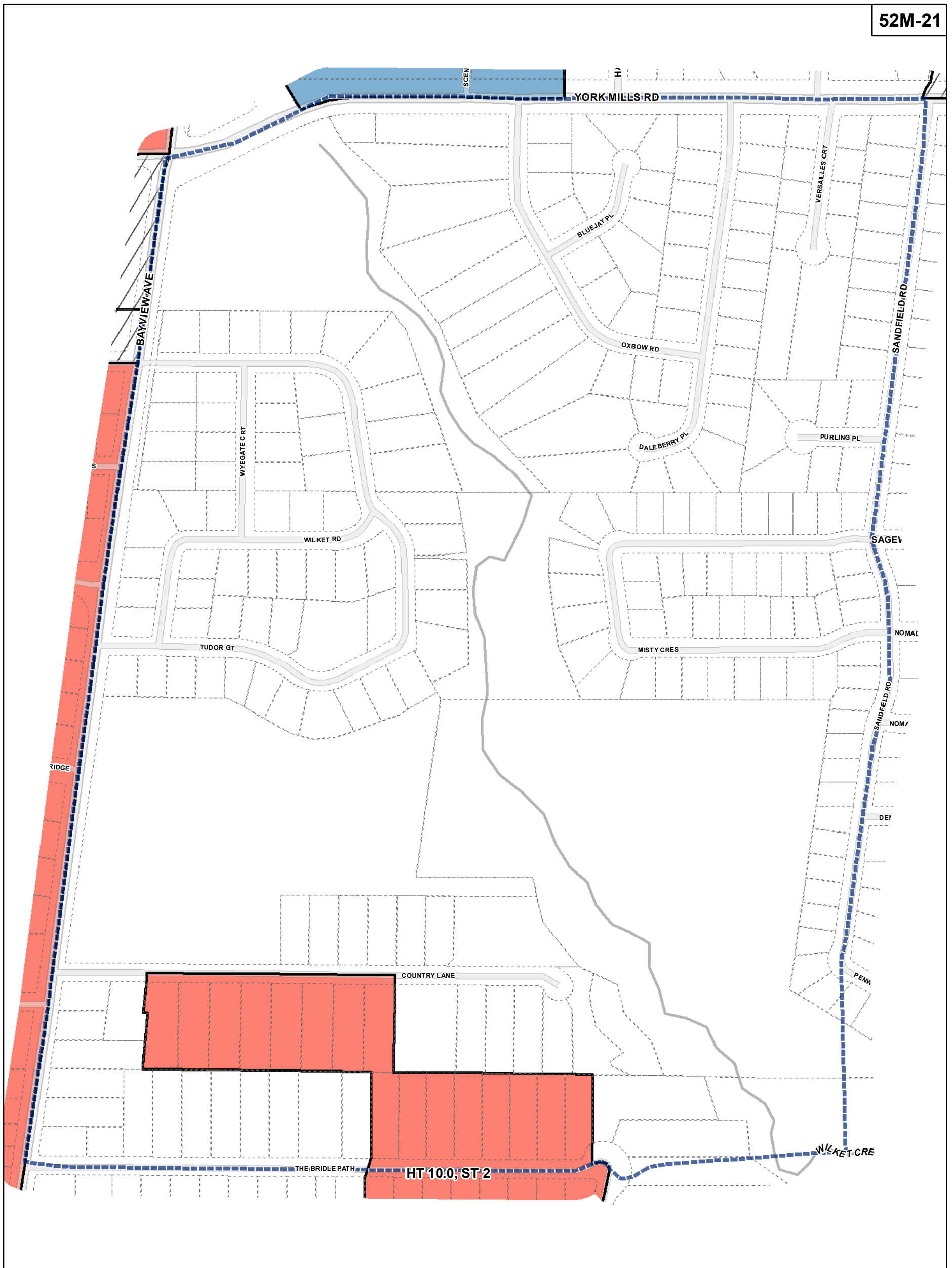
**Height**

8 m	10.5 m	15 m	Not Part of this Bylaw
9 m	11 m	16 m	Map Sheet Boundary
9.5 m	12 m	18 m	Properties
10 m	14 m	Other	Railway
			Hydro Line

0 20 40 80 120 160 Meters

1:4,000

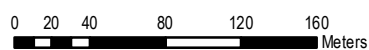




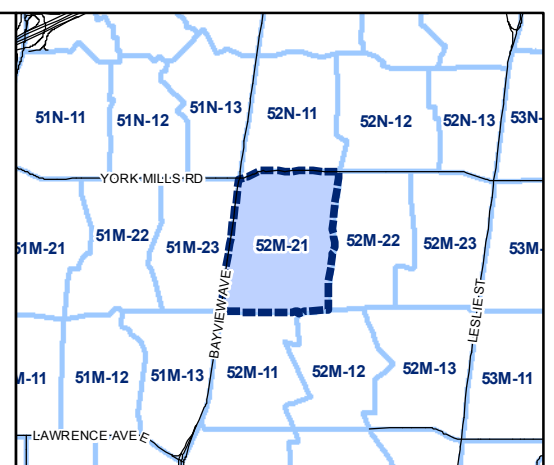
**Height Overlay Map**

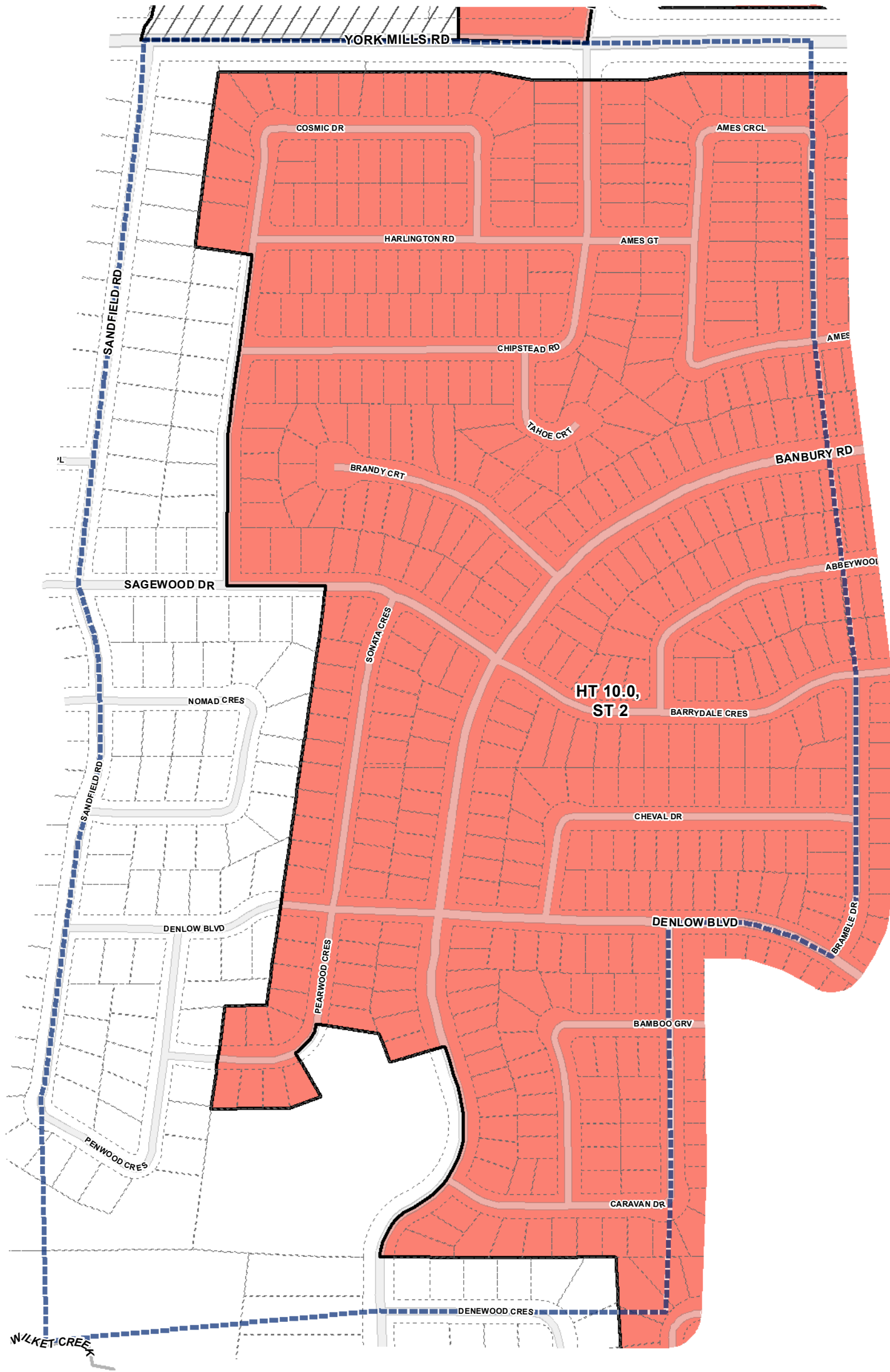
**Height**

 8 m	 10.5 m	 15 m	 Not Part of this Bylaw
 9 m	 11 m	 16 m	 Map Sheet Boundary
 9.5 m	 12 m	 18 m	 Properties
 10 m	 14 m	 Other	 Railway
			 Hydro Line



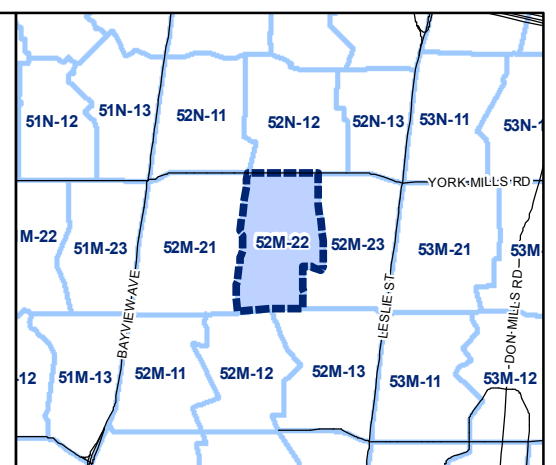
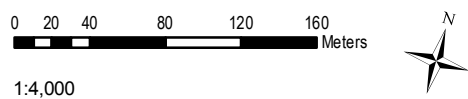
1:4,000



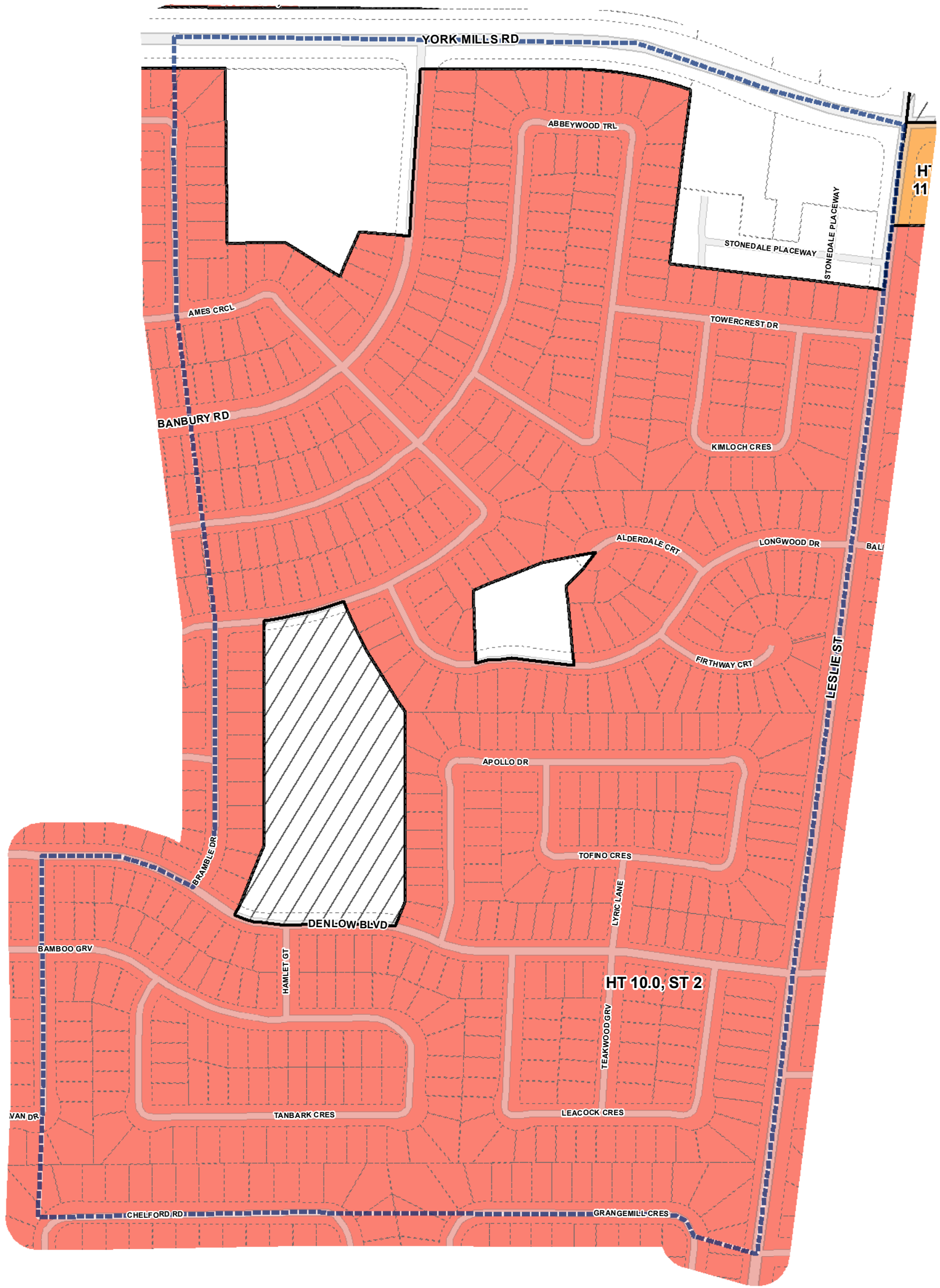


**Height Overlay Map**

Height			
8 m	10.5 m	15 m	Not Part of this Bylaw
9 m	11 m	16 m	Map Sheet Boundary
9.5 m	12 m	18 m	Properties
10 m	14 m	Other	Railway
			Hydro Line







**Toronto City Planning**  
 Zoning Bylaw Map Book Series

**Height Overlay Map**

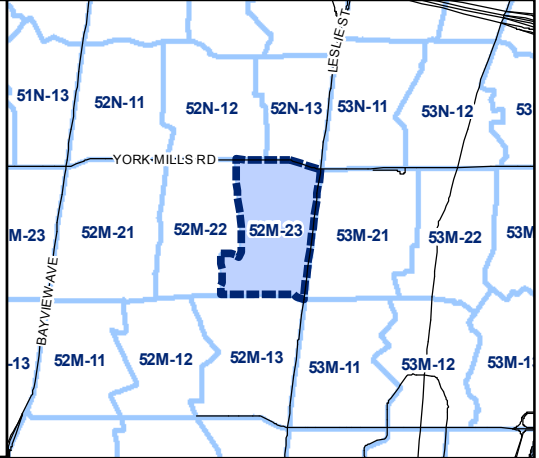
July 29, 2010  
 Maps must be read together with Zoning Bylaw text

**Height**

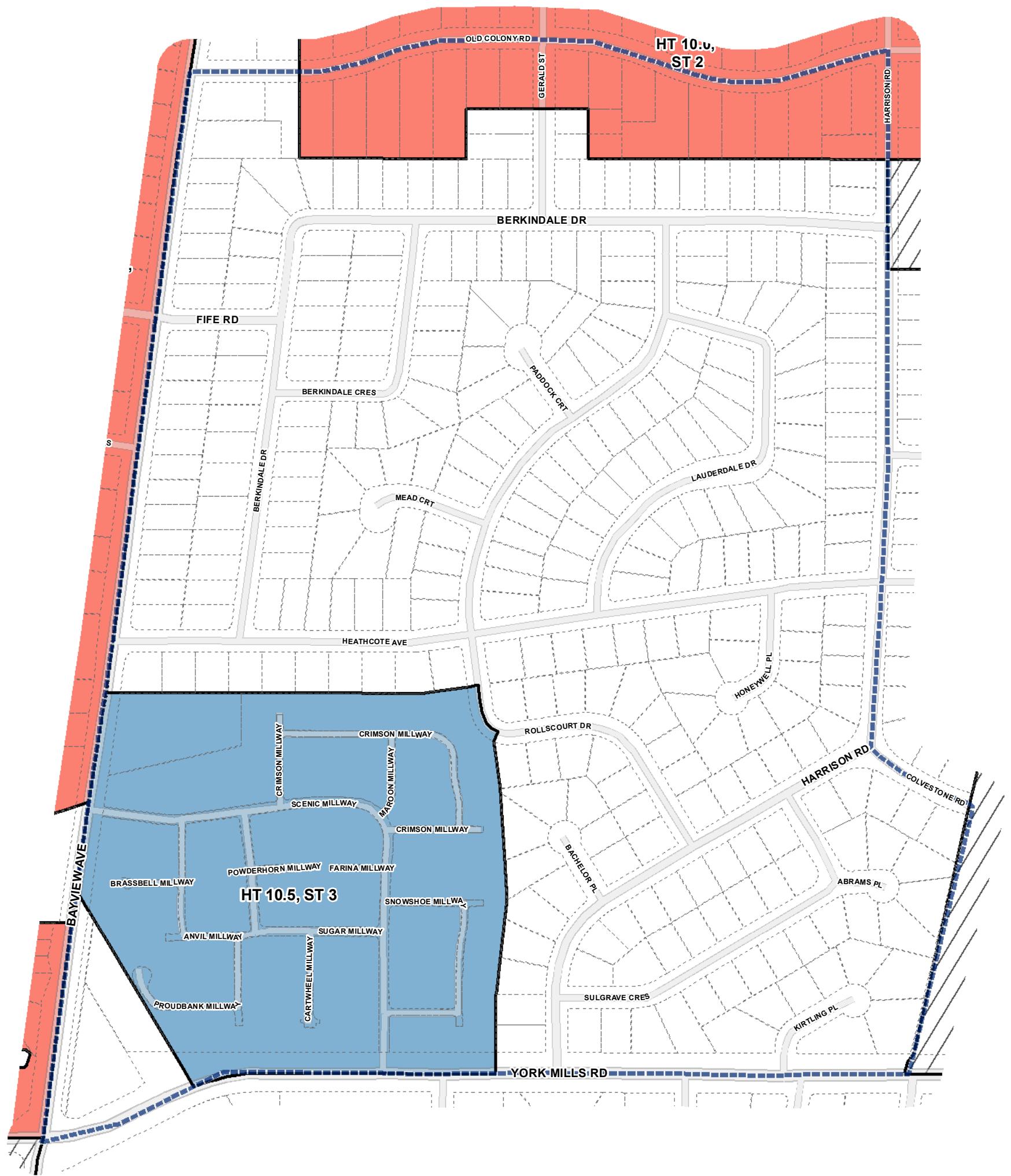
8 m	10.5 m	15 m	Not Part of this Bylaw
9 m	11 m	16 m	Map Sheet Boundary
9.5 m	12 m	18 m	Properties
10 m	14 m	Other	Railway
			Hydro Line

0 20 40 80 120 160 Meters

1:4,000



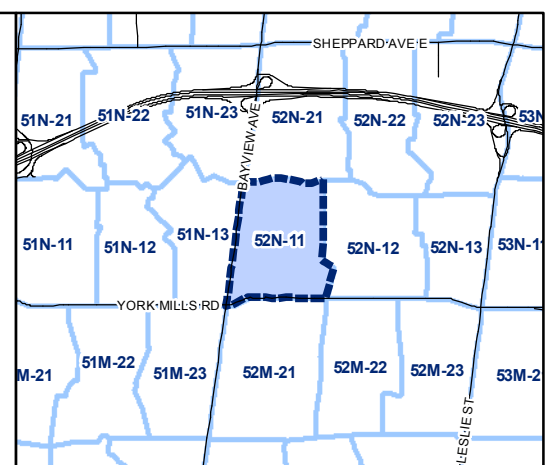
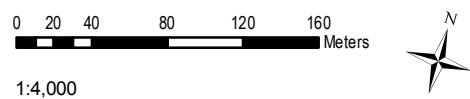


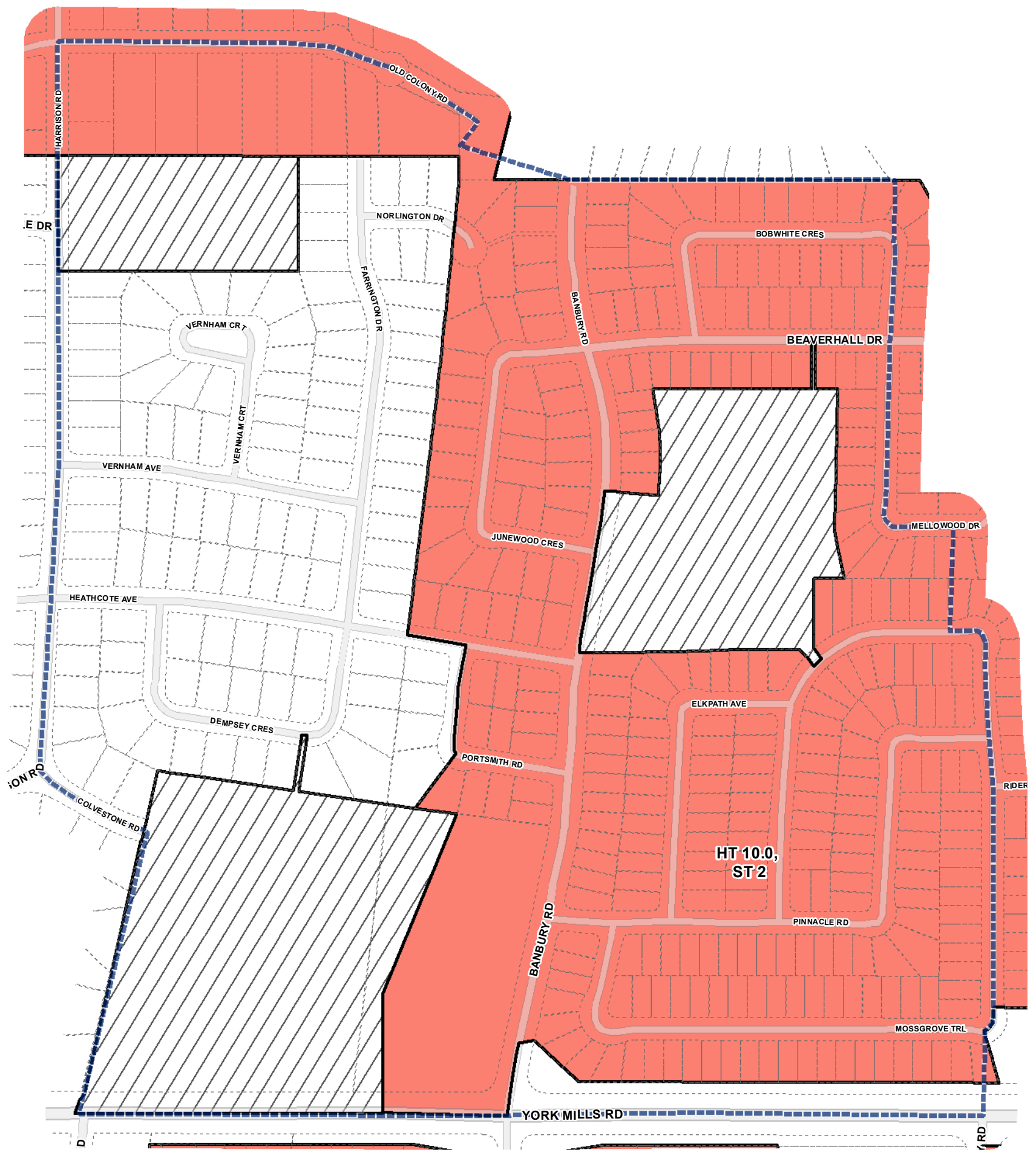


**Height Overlay Map**

**Height**

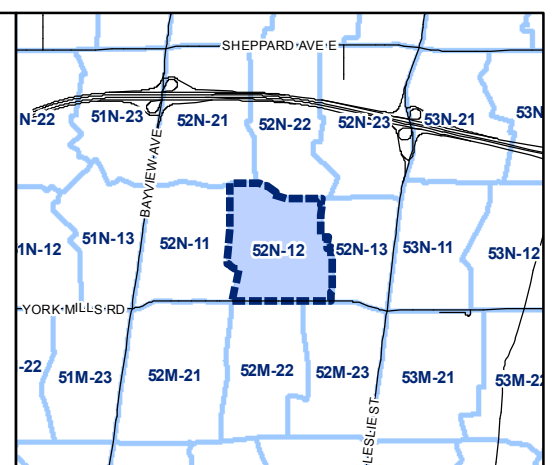
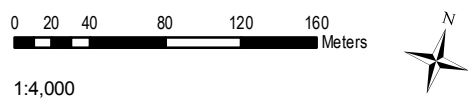
	8 m		10.5 m		15 m		Not Part of this Bylaw
	9 m		11 m		16 m		Map Sheet Boundary
	9.5 m		12 m		18 m		Properties
	10 m		14 m		Other		Railway
							Hydro Line

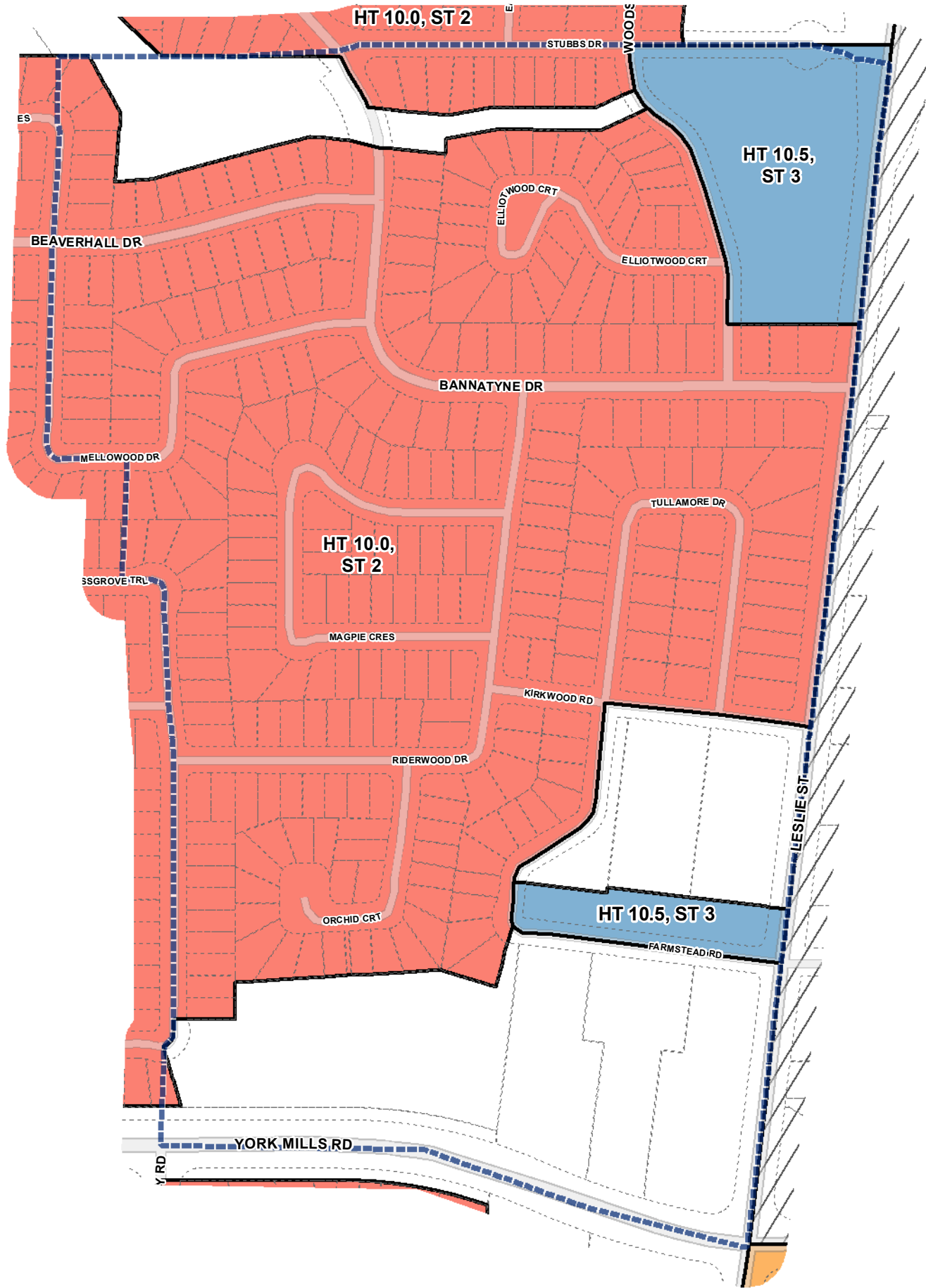




**Height Overlay Map**

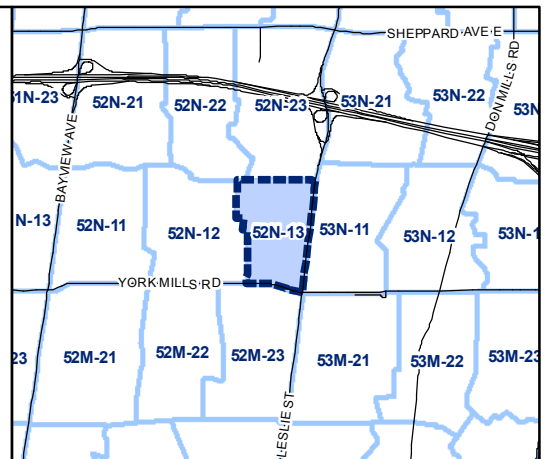
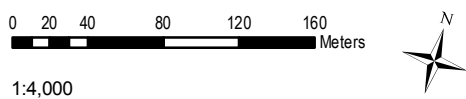
Height			
8 m	10.5 m	15 m	Not Part of this Bylaw
9 m	11 m	16 m	Map Sheet Boundary
9.5 m	12 m	18 m	Properties
10 m	14 m	Other	Railway
			Hydro Line



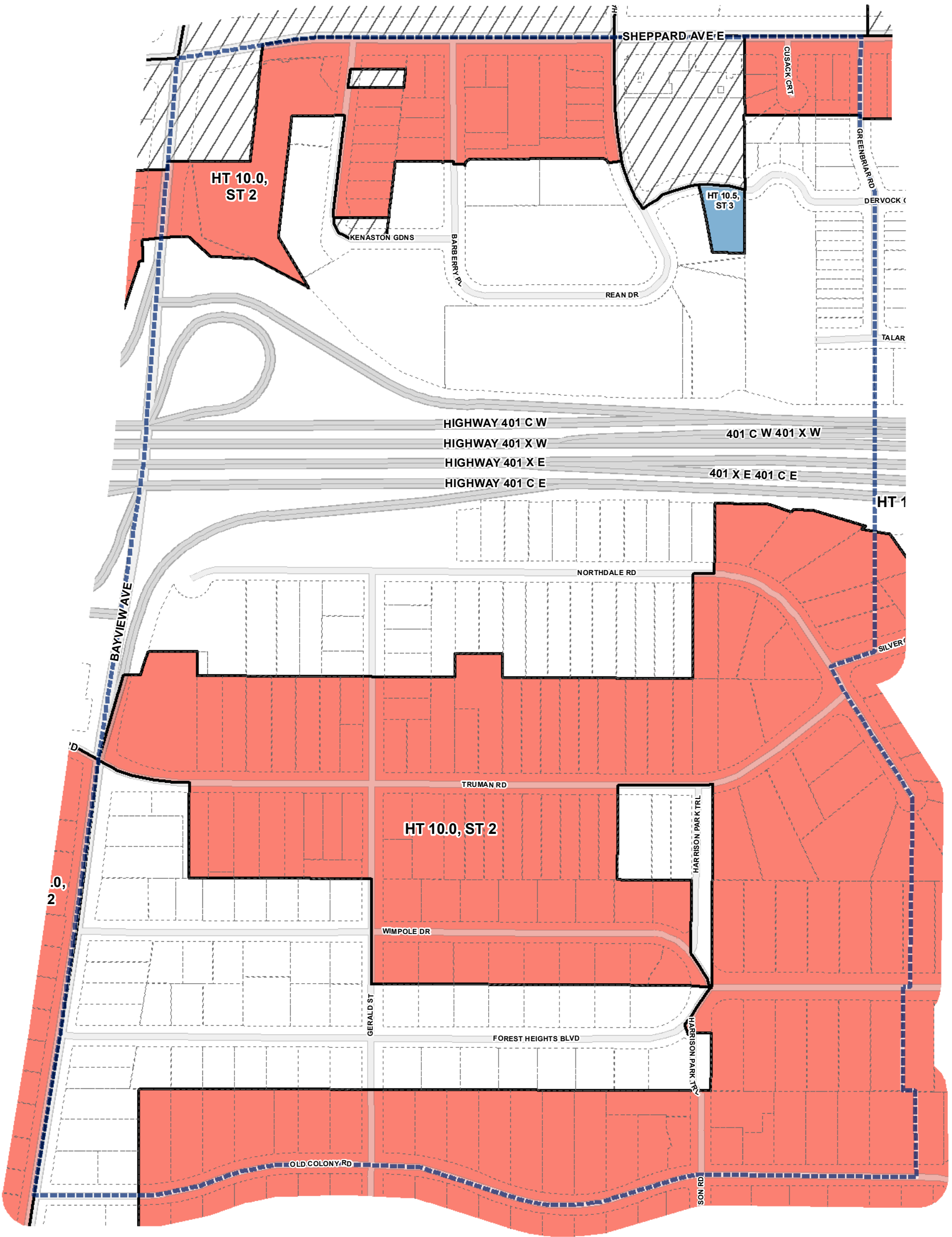


**Height Overlay Map**

Height				
	8 m			Not Part of this Bylaw
	9 m			Map Sheet Boundary
	9.5 m			Properties
	10 m			Railway
	15 m			Hydro Line
	18 m			

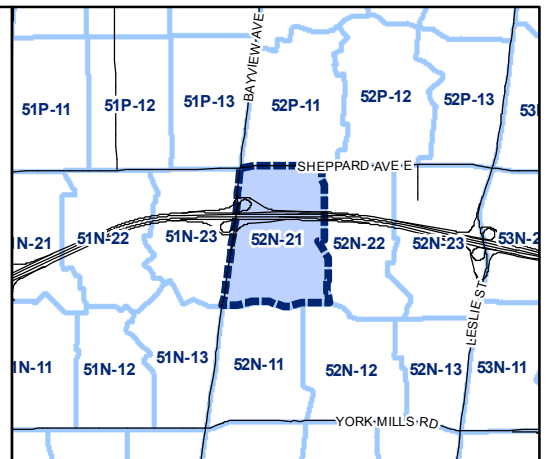
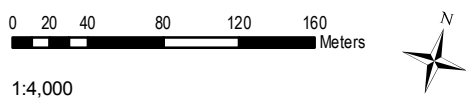


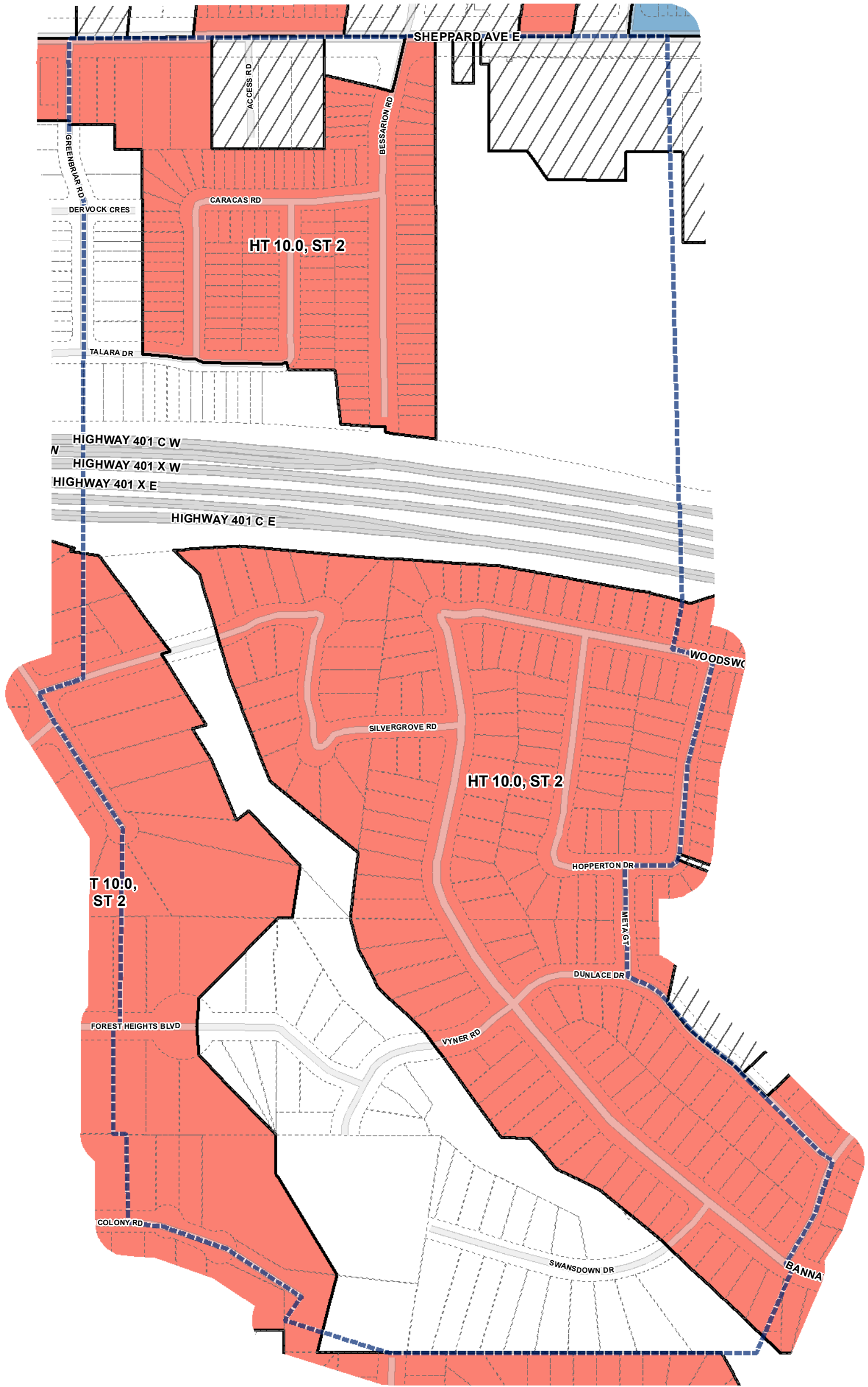




**Height Overlay Map**

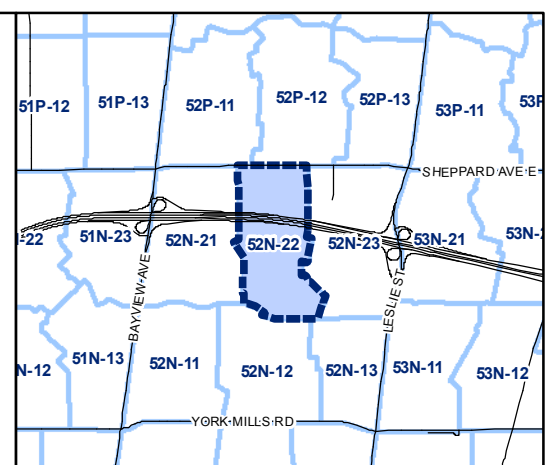
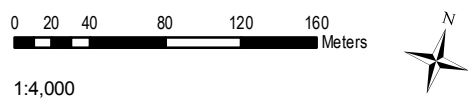
Height			
8 m	10.5 m	15 m	Not Part of this Bylaw
9 m	11 m	16 m	Map Sheet Boundary
9.5 m	12 m	18 m	Properties
10 m	14 m	Other	Railway
			Hydro Line

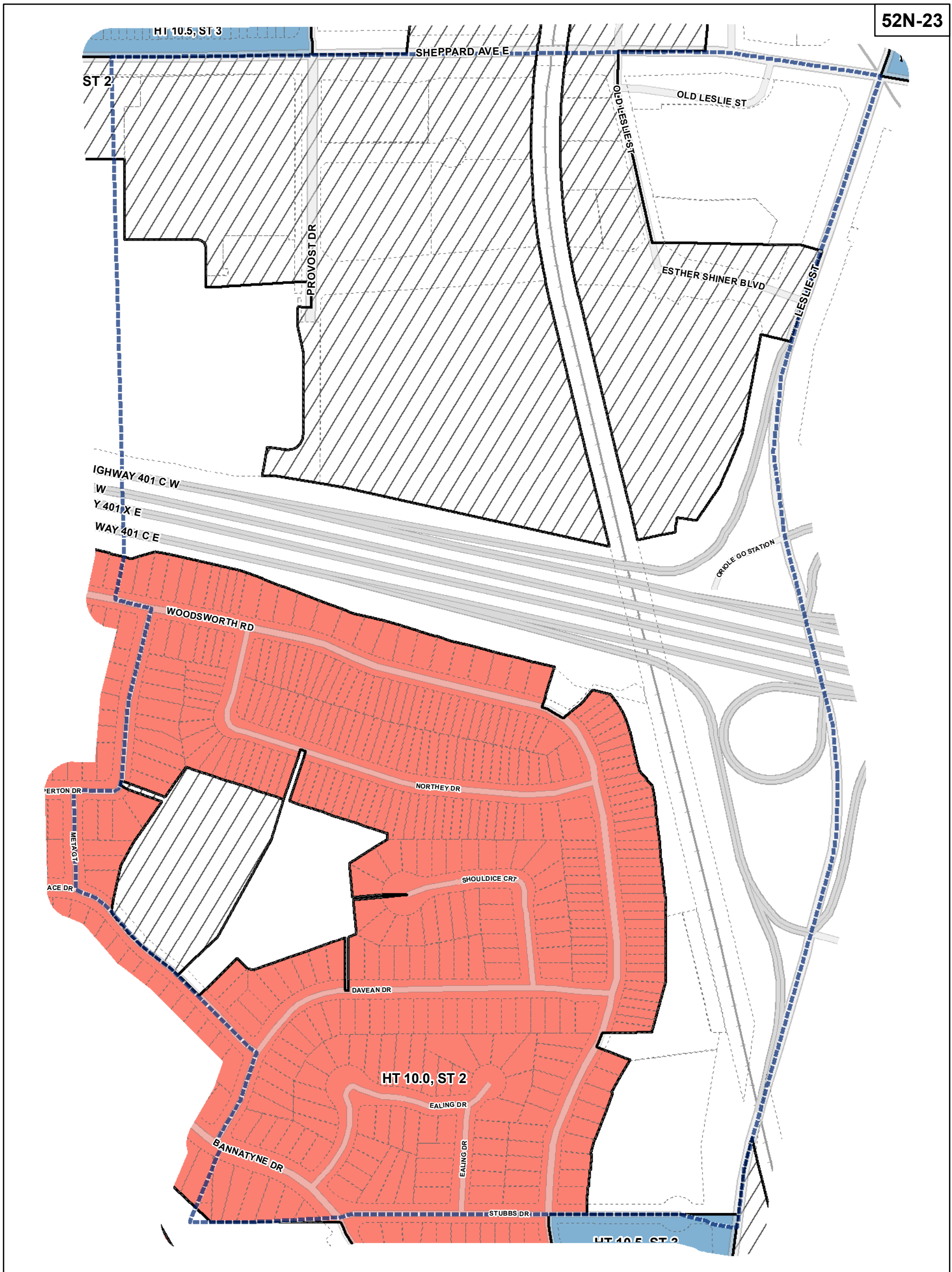




**Height Overlay Map**

Height			
8 m	10.5 m	15 m	Not Part of this Bylaw
9 m	11 m	16 m	Map Sheet Boundary
9.5 m	12 m	18 m	Properties
10 m	14 m	Other	Railway
			Hydro Line





**Toronto City Planning**  
Zoning Bylaw Map Book Series

**Height Overlay Map**

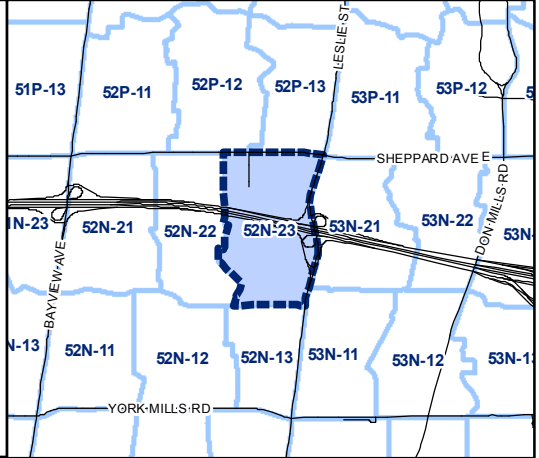
July 29, 2010  
Maps must be read together with Zoning Bylaw text

**Height**

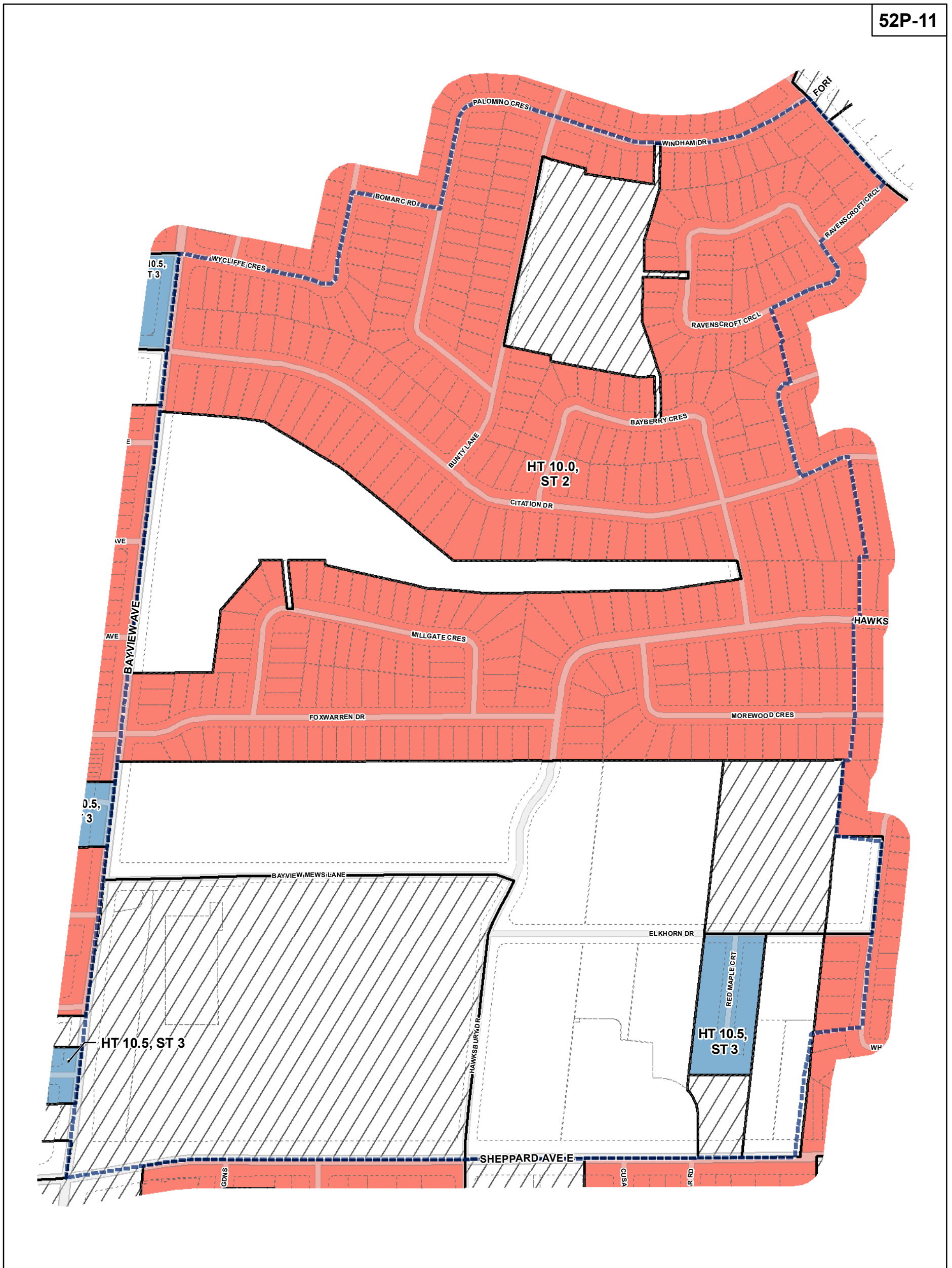
8 m	10.5 m	15 m	Not Part of this Bylaw
9 m	11 m	16 m	Map Sheet Boundary
9.5 m	12 m	18 m	Properties
10 m	14 m	Other	Railway
			Hydro Line

0 20 40 80 120 160 Meters

1:4,000







**Toronto City Planning**  
Zoning Bylaw Map Book Series

**Height Overlay Map**

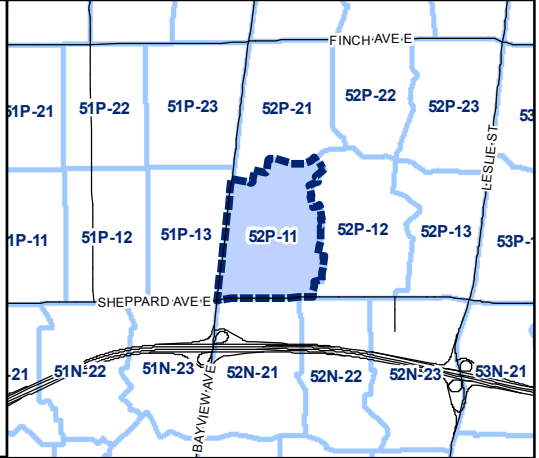
July 29, 2010  
Maps must be read together with Zoning Bylaw text

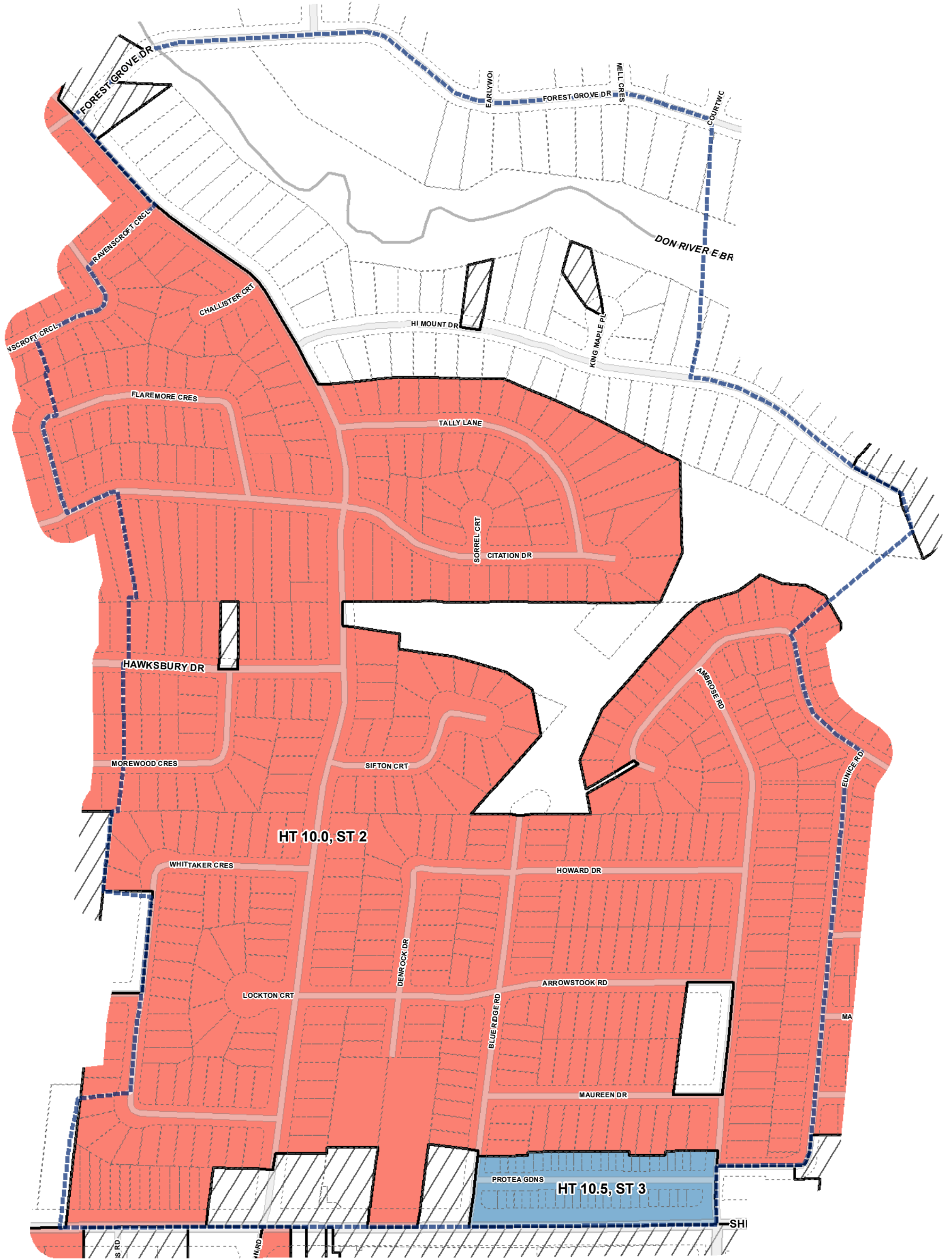
**Height**

8 m	10.5 m	15 m	Not Part of this Bylaw
9 m	11 m	16 m	Map Sheet Boundary
9.5 m	12 m	18 m	Properties
10 m	14 m	Other	Railway
			Hydro Line

0 20 40 80 120 160 Meters

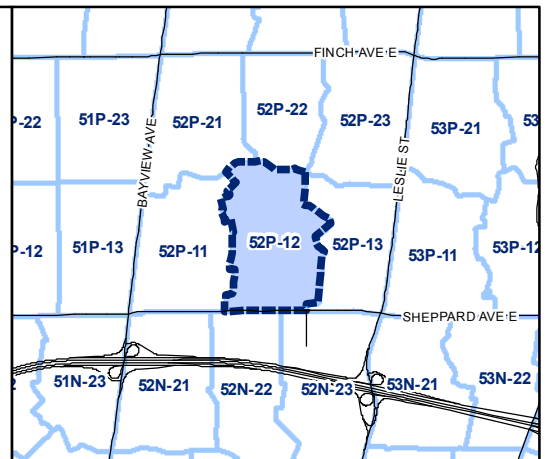
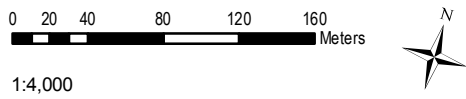
1:4,000

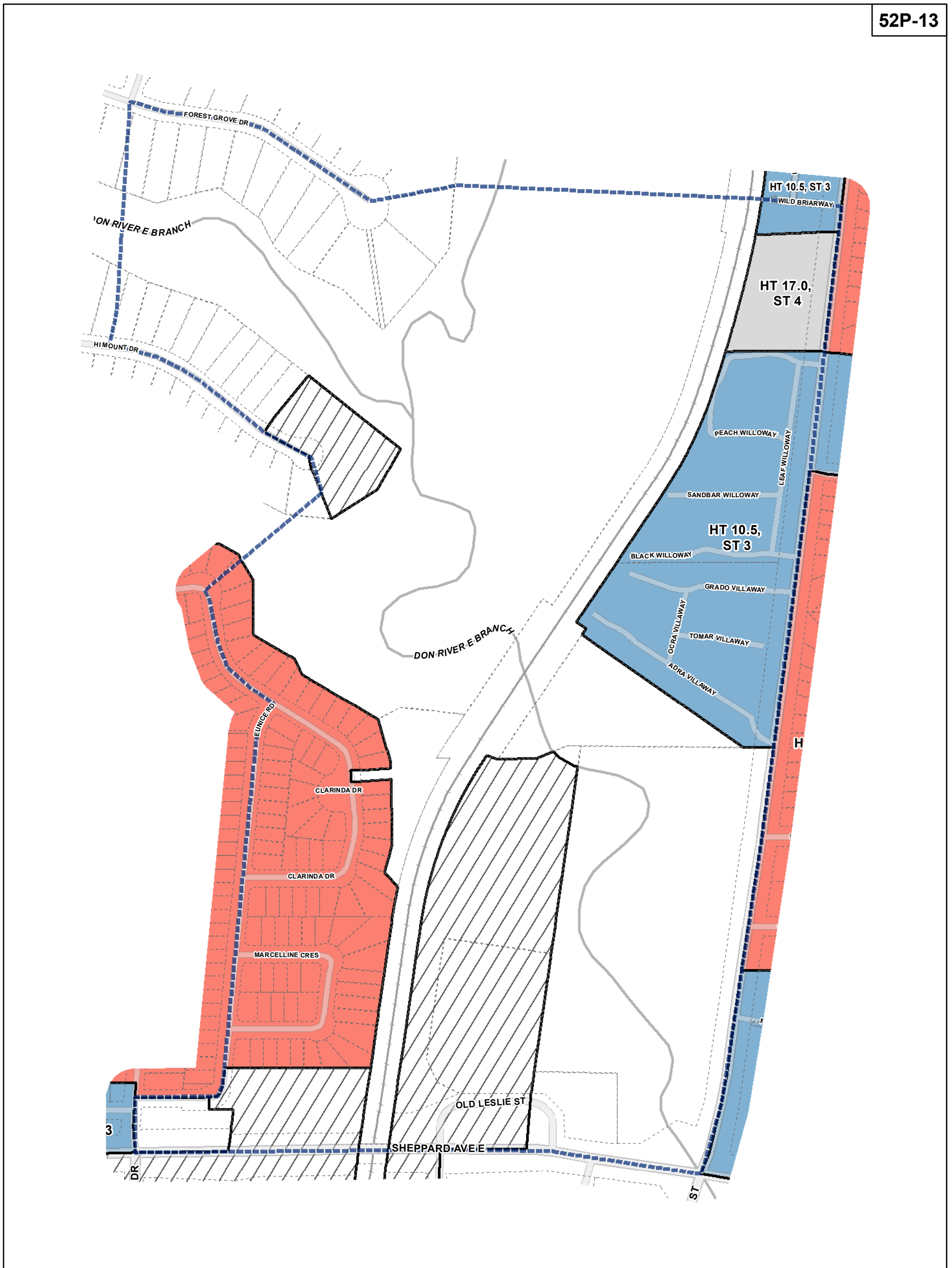




**Height Overlay Map**

Height			
8 m	10.5 m	15 m	Not Part of this Bylaw
9 m	11 m	16 m	Map Sheet Boundary
9.5 m	12 m	18 m	Properties
10 m	14 m	Other	Railway
			Hydro Line





**Toronto City Planning**  
Zoning Bylaw Map Book Series

**Height Overlay Map**

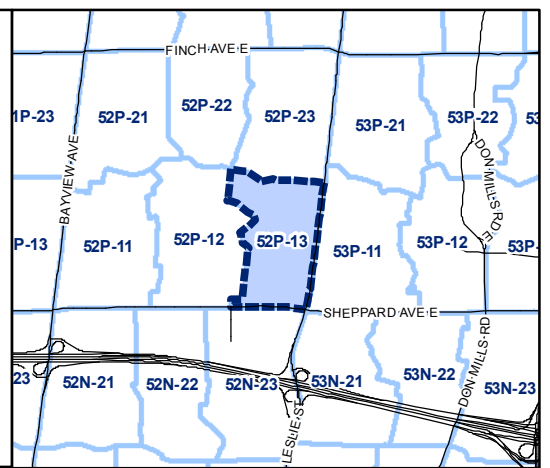
July 29, 2010  
Maps must be read together with Zoning Bylaw text

**Height**

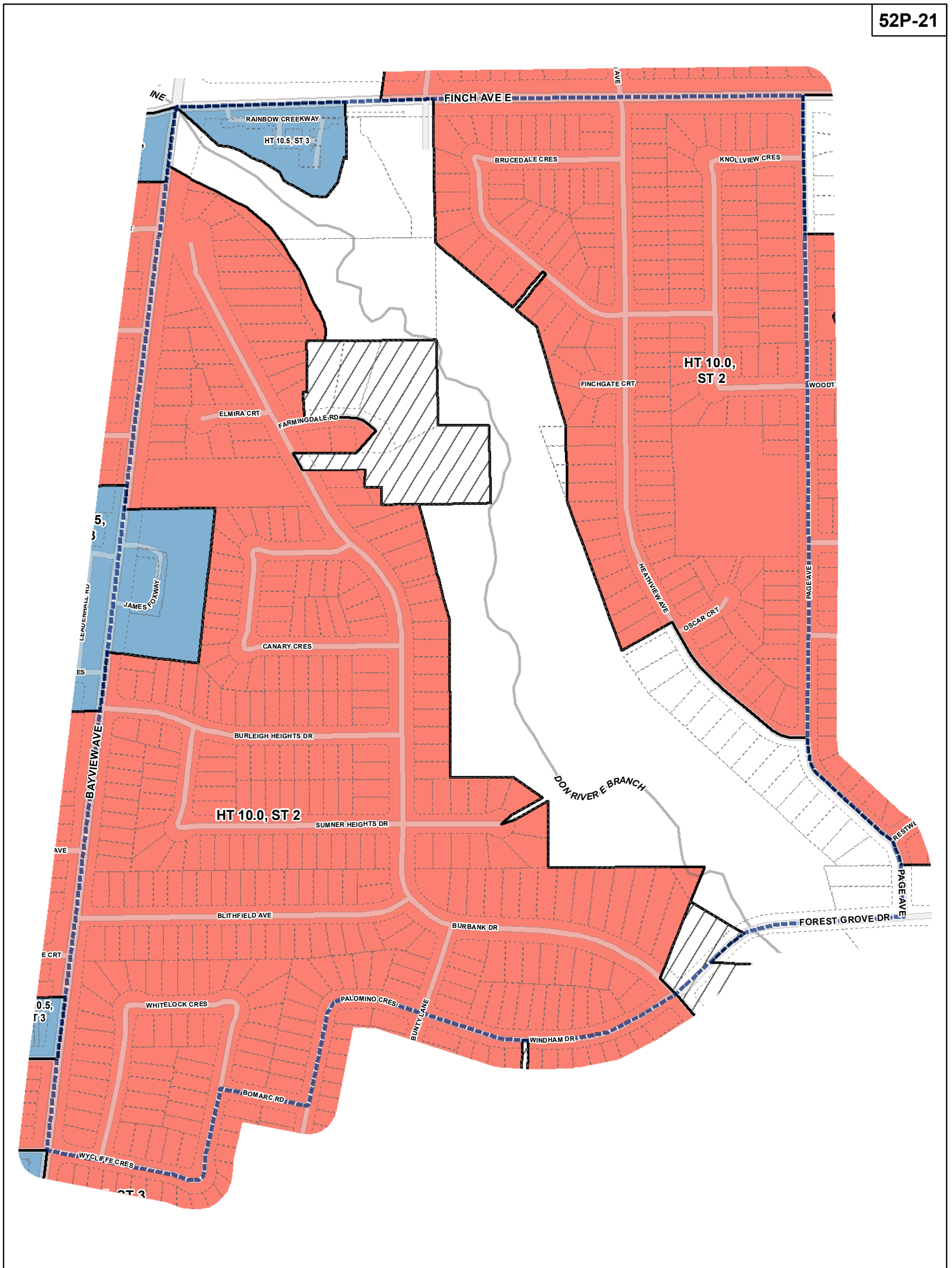
8 m	10.5 m	15 m	Not Part of this Bylaw
9 m	11 m	16 m	Map Sheet Boundary
9.5 m	12 m	18 m	Properties
10 m	14 m	Other	Railway
			Hydro Line

0 20 40 80 120 160 Meters

1:4,000







**Toronto City Planning**  
 Zoning Bylaw Map Book Series

**Height Overlay Map**

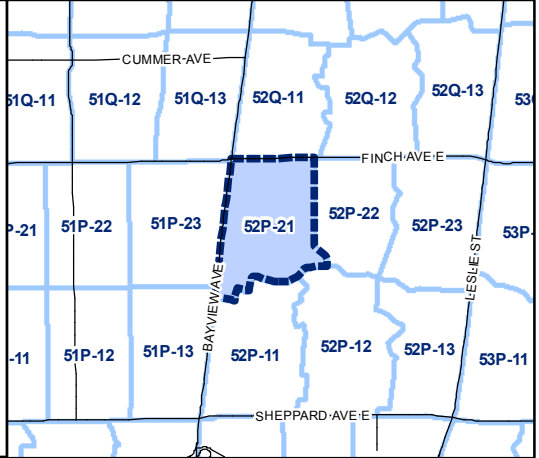
July 29, 2010  
 Maps must be read together with Zoning Bylaw text

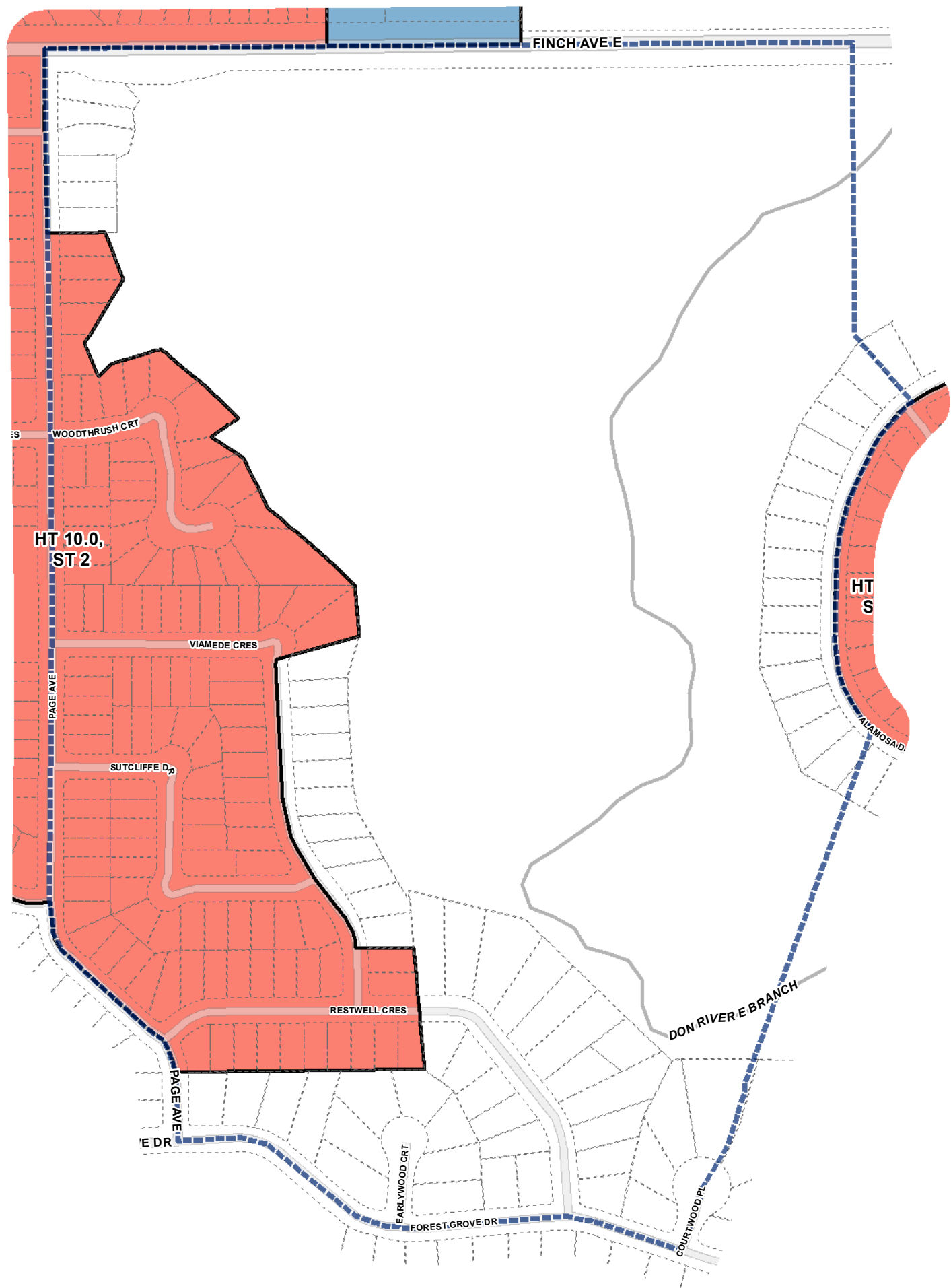
**Height**

8 m	10.5 m	15 m	Not Part of this Bylaw
9 m	11 m	16 m	Map Sheet Boundary
9.5 m	12 m	18 m	Properties
10 m	14 m	Other	Railway
			Hydro Line

0 20 40 80 120 160 Meters


















1:4,000

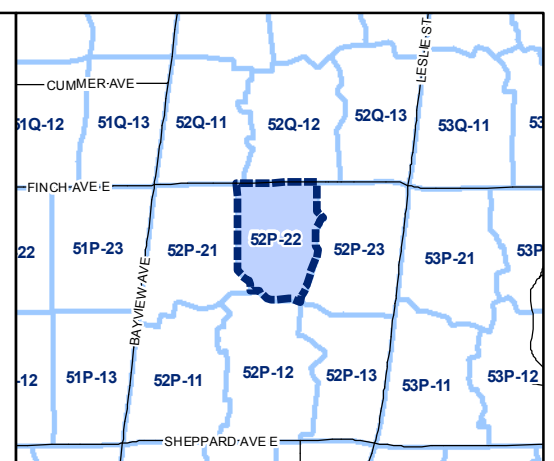
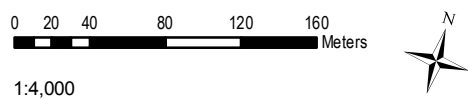


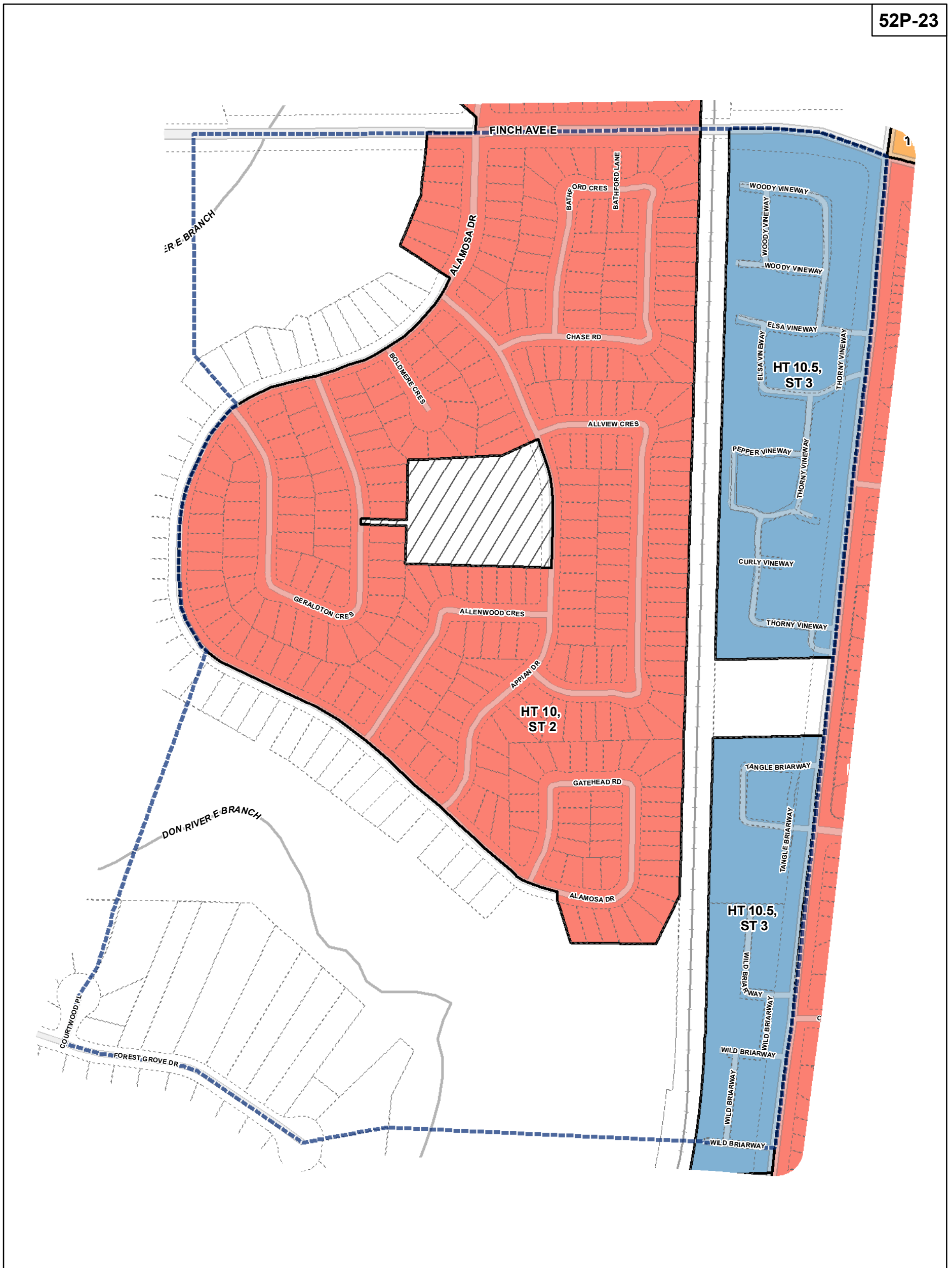


**Height Overlay Map**

**Height**

 8 m	 10.5 m	 15 m	 Not Part of this Bylaw
 9 m	 11 m	 16 m	 Map Sheet Boundary
 9.5 m	 12 m	 18 m	 Properties
 10 m	 14 m	 Other	 Railway
			 Hydro Line





**Toronto City Planning**  
Zoning Bylaw Map Book Series

**Height Overlay Map**

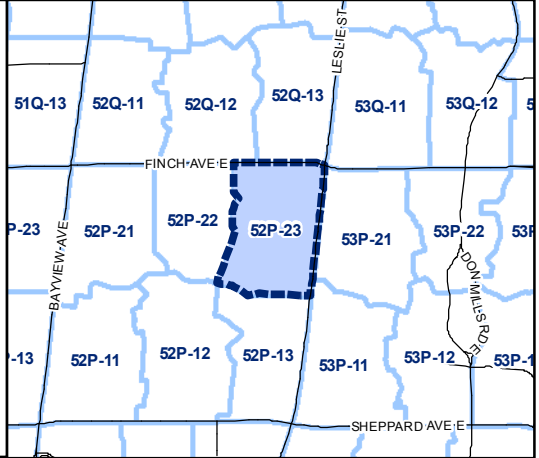
July 29, 2010  
Maps must be read together with Zoning Bylaw text

**Height**

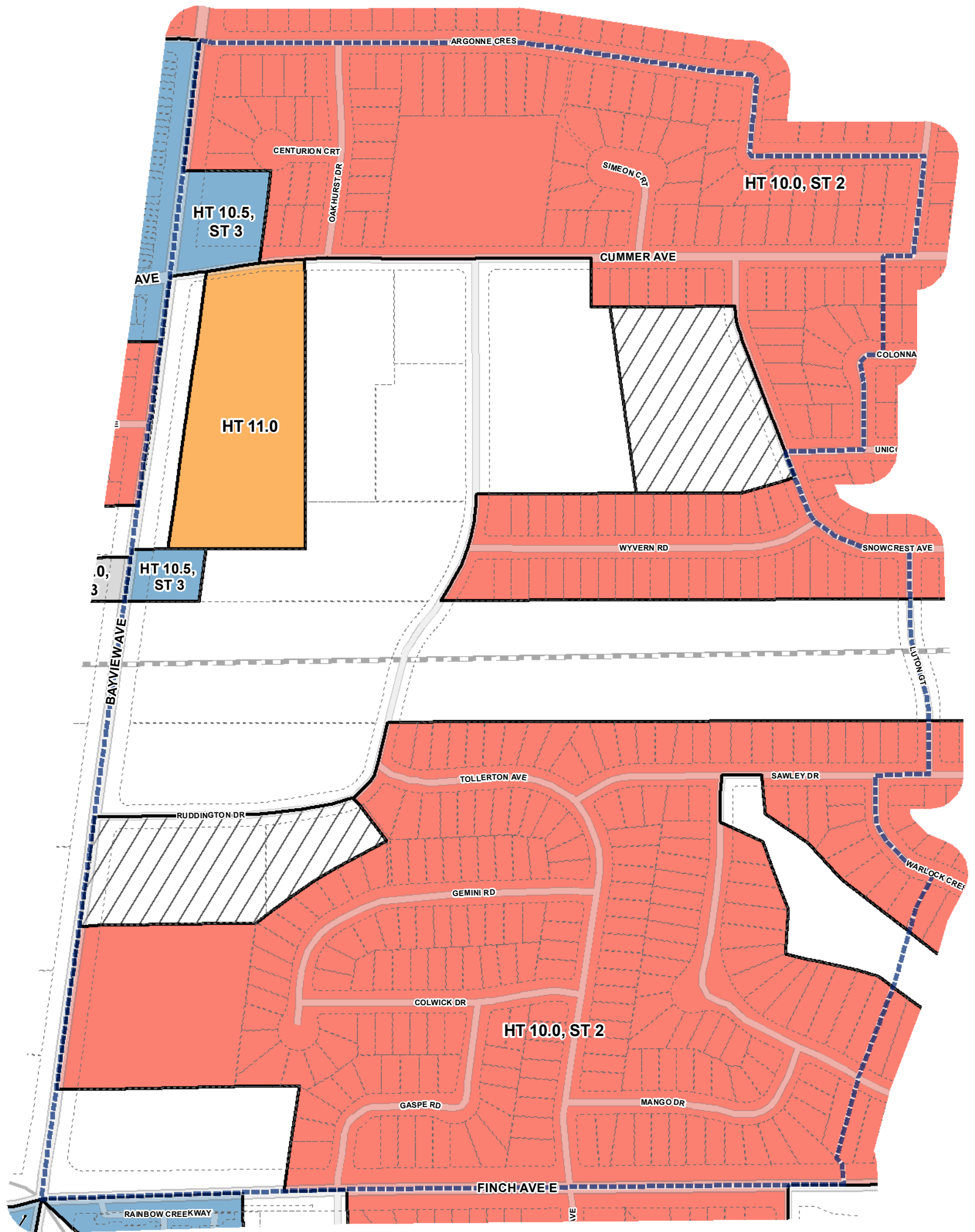
8 m	10.5 m	15 m	Not Part of this Bylaw
9 m	11 m	16 m	Map Sheet Boundary
9.5 m	12 m	18 m	Properties
10 m	14 m	Other	Railway
			Hydro Line

0 20 40 80 120 160 Meters

1:4,000

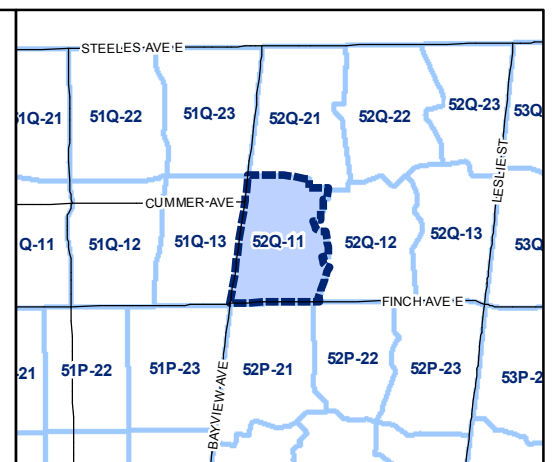
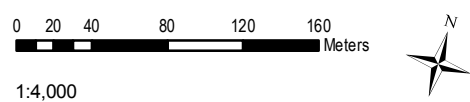


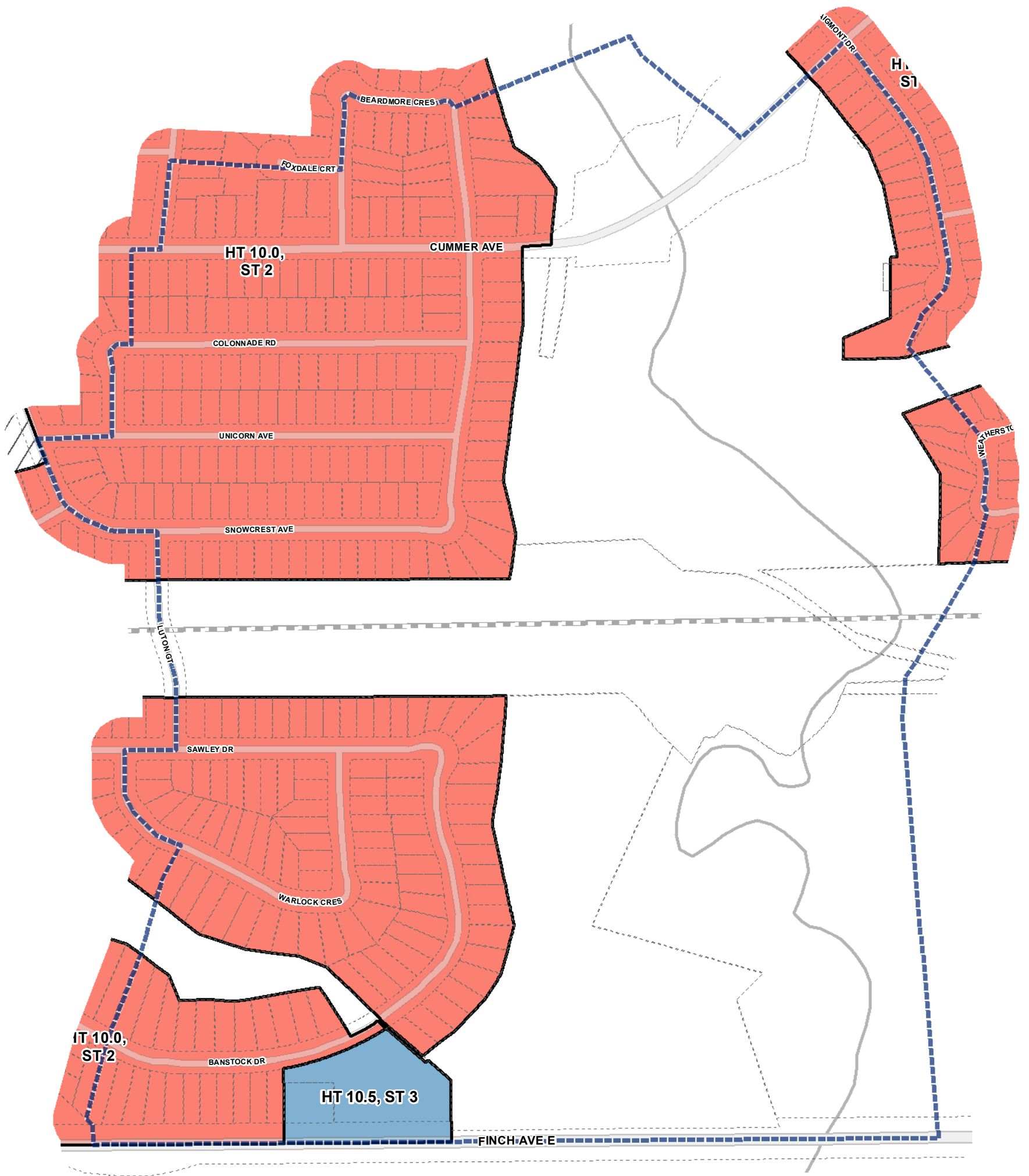




**Height Overlay Map**

Height			
8 m	10.5 m	15 m	Not Part of this Bylaw
9 m	11 m	16 m	Map Sheet Boundary
9.5 m	12 m	18 m	Properties
10 m	14 m	Other	Railway
			Hydro Line

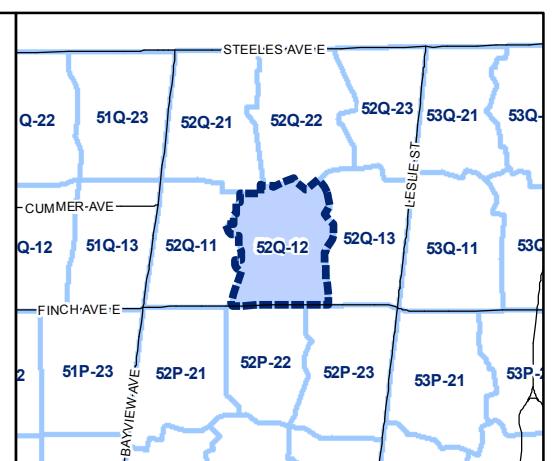
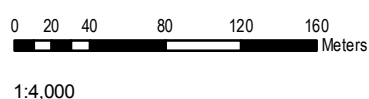


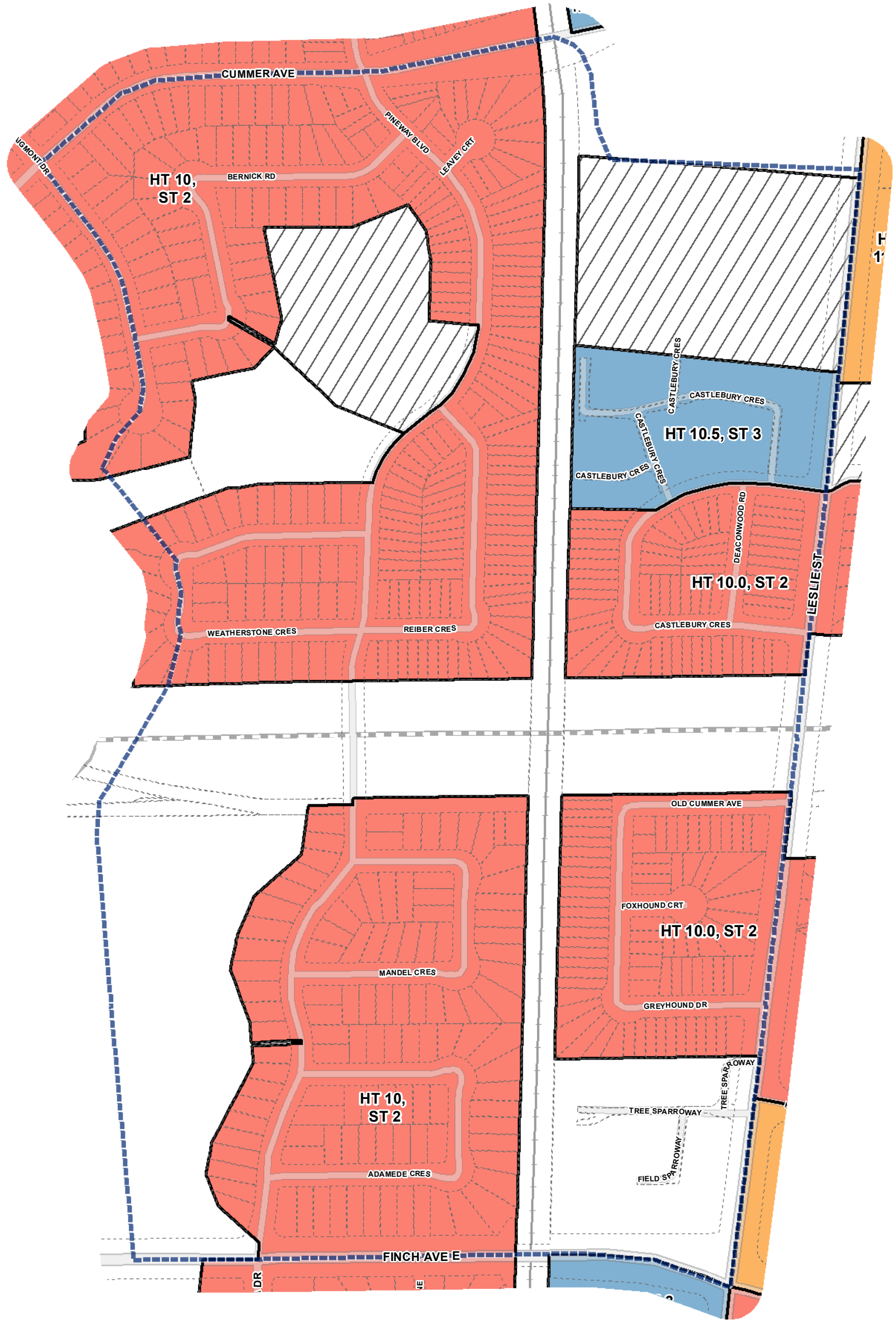


**Height Overlay Map**

**Height**

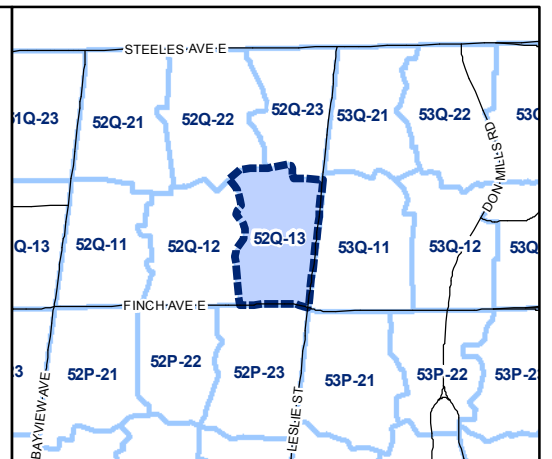
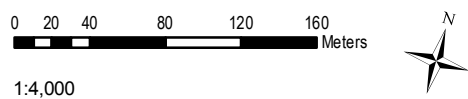
	8 m		10.5 m		15 m		Not Part of this Bylaw
	9 m		11 m		16 m		Map Sheet Boundary
	9.5 m		12 m		18 m		Properties
	10 m		14 m		Other		Railway
							Hydro Line



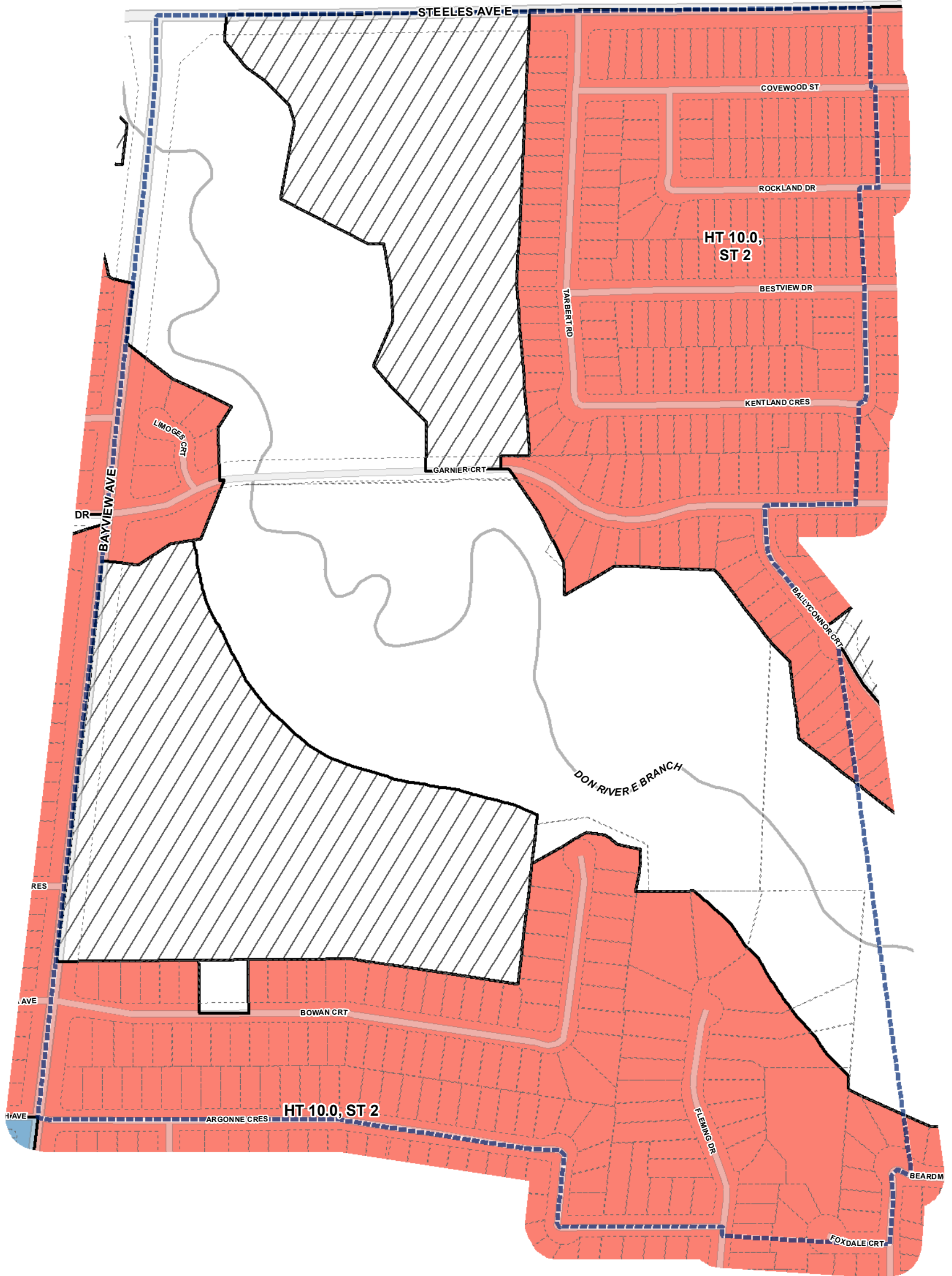


**Height Overlay Map**

Height			
8 m	10.5 m	15 m	Not Part of this Bylaw
9 m	11 m	16 m	Map Sheet Boundary
9.5 m	12 m	18 m	Properties
10 m	14 m	Other	Railway
			Hydro Line

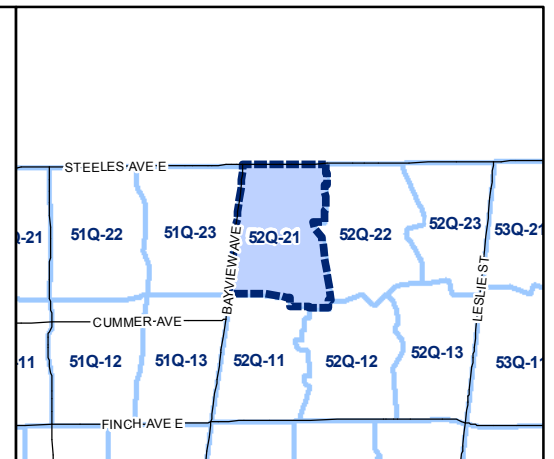
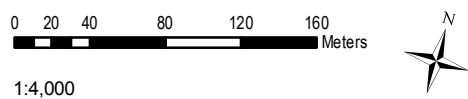


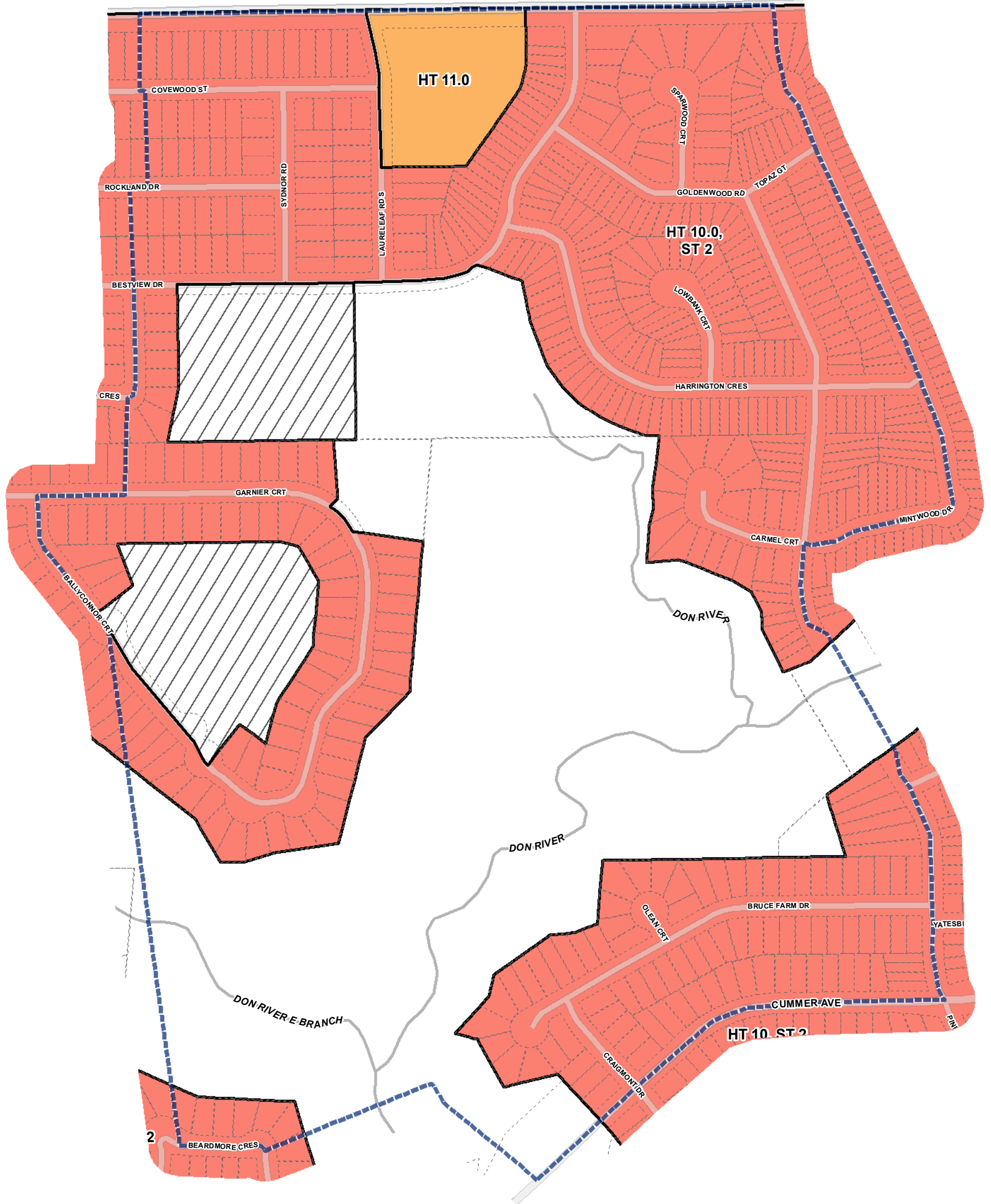




**Height Overlay Map**

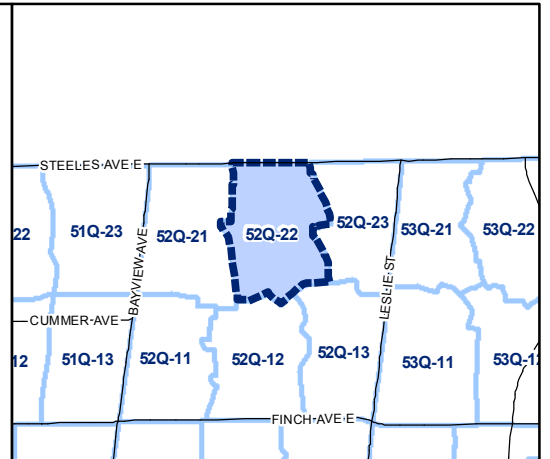
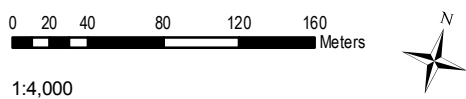
Height			
8 m	10.5 m	15 m	Not Part of this Bylaw
9 m	11 m	16 m	Map Sheet Boundary
9.5 m	12 m	18 m	Properties
10 m	14 m	Other	Railway
			Hydro Line

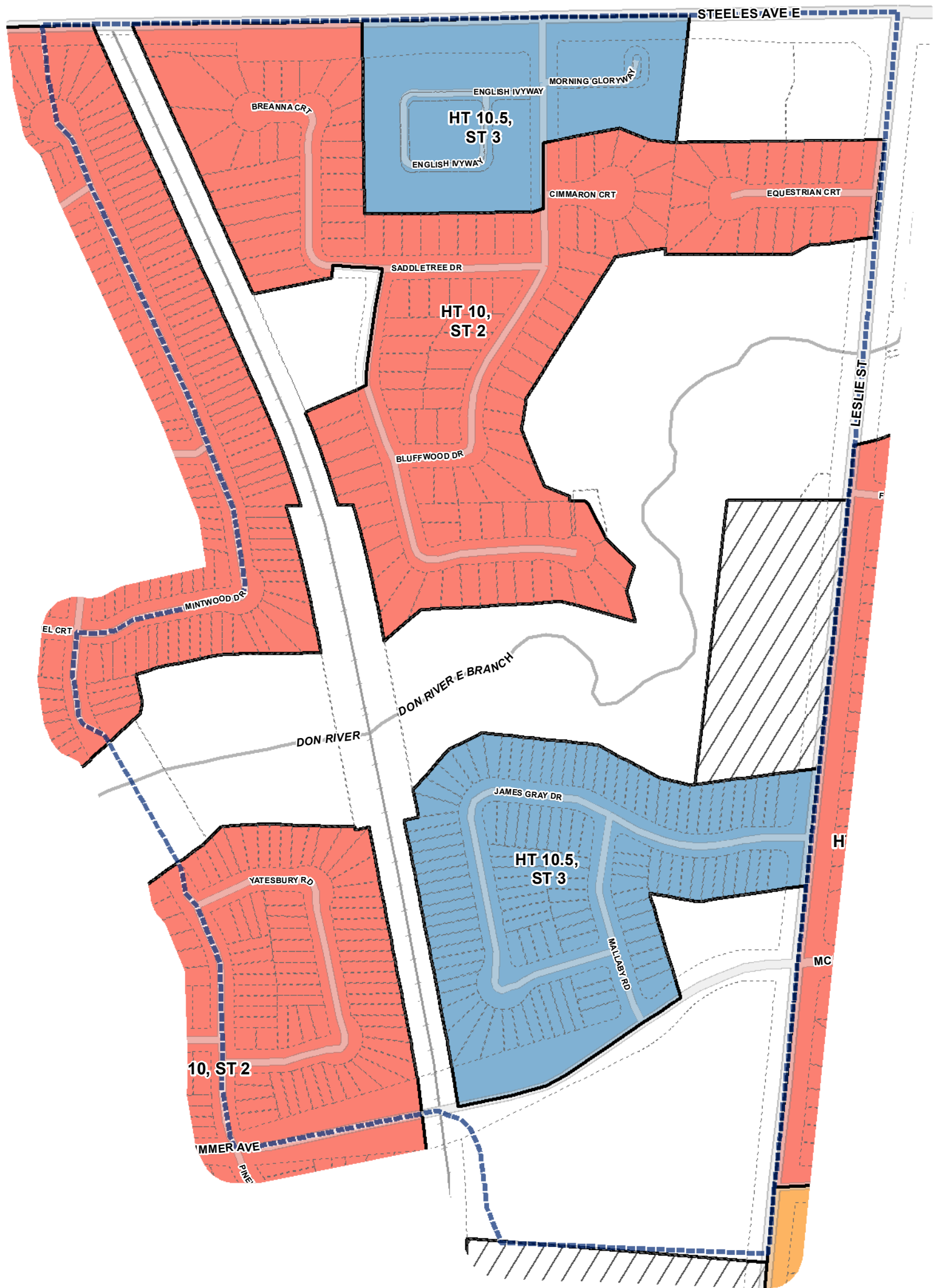




**Height Overlay Map**

Height			
8 m	10.5 m	15 m	Not Part of this Bylaw
9 m	11 m	16 m	Map Sheet Boundary
9.5 m	12 m	18 m	Properties
10 m	14 m	Other	Railway
			Hydro Line



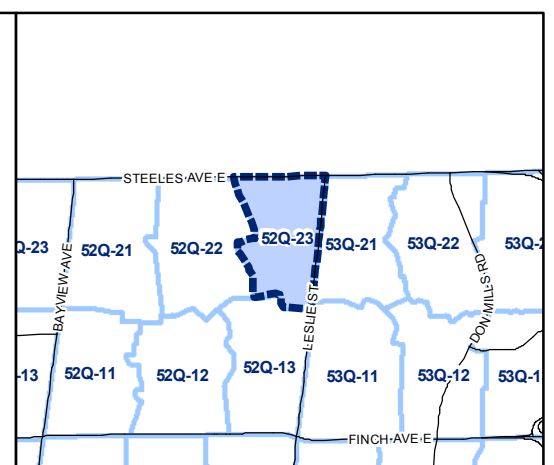
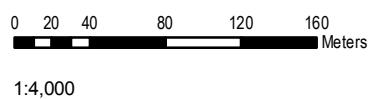


**Height Overlay Map**

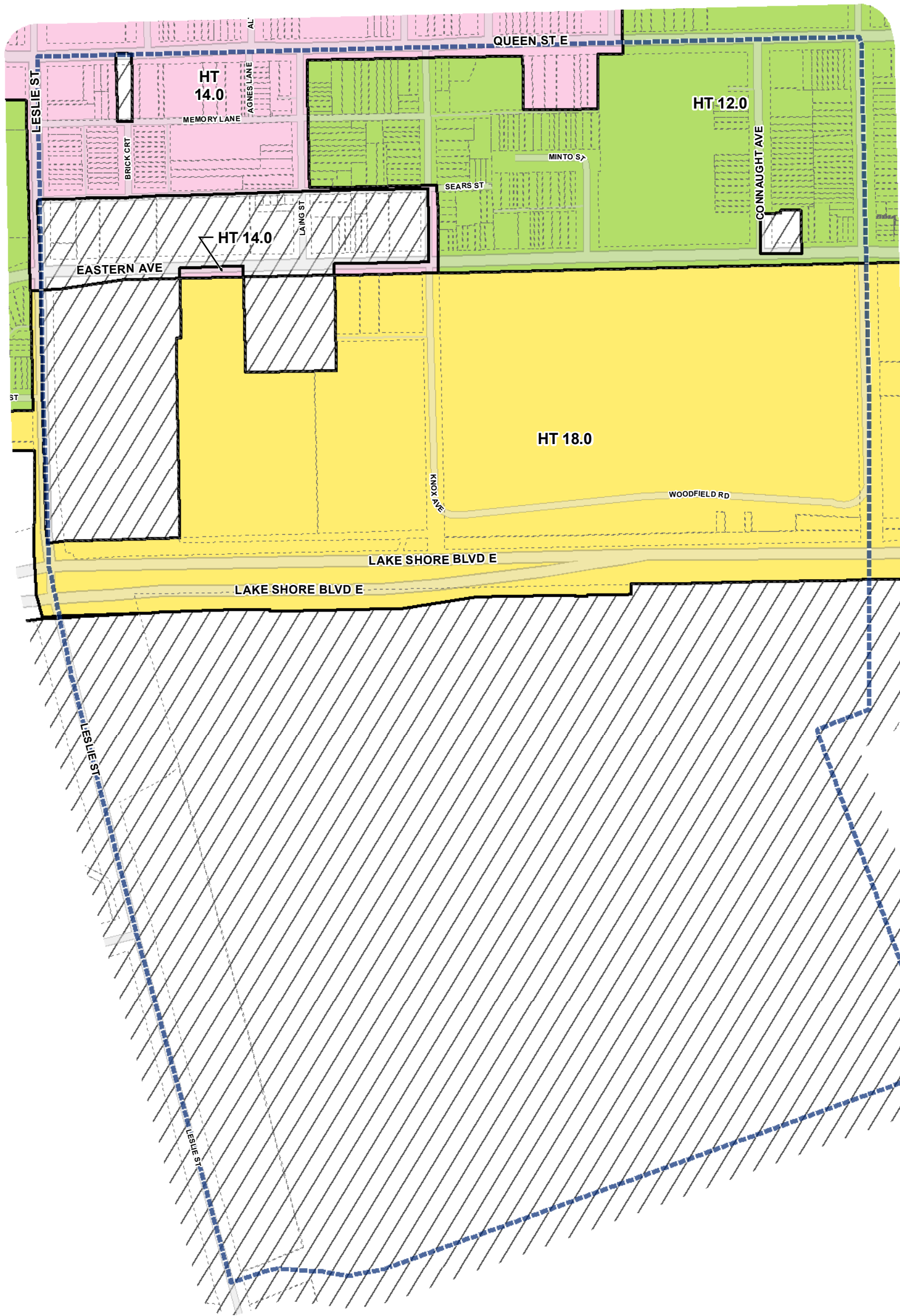
July 29, 2010  
Maps must be read together with Zoning Bylaw text

**Height**

8 m	10.5 m	15 m	Not Part of this Bylaw
9 m	11 m	16 m	Map Sheet Boundary
9.5 m	12 m	18 m	Properties
10 m	14 m	Other	Railway
			Hydro Line

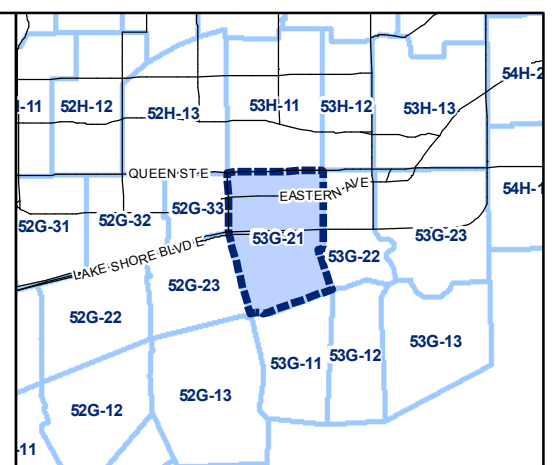
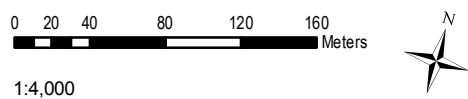


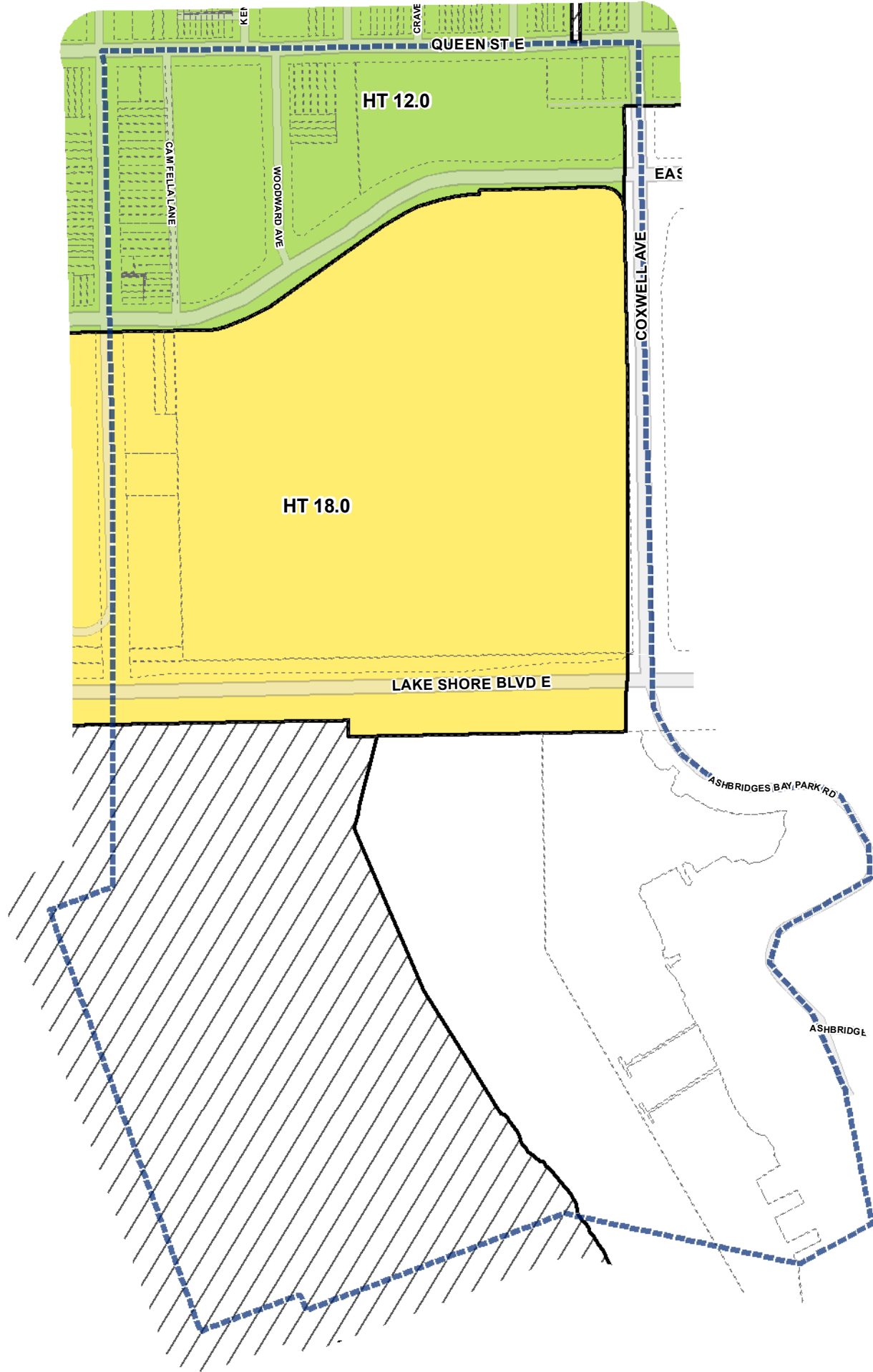




**Height Overlay Map**

Height			
8 m	10.5 m	15 m	Not Part of this Bylaw
9 m	11 m	16 m	Map Sheet Boundary
9.5 m	12 m	18 m	Properties
10 m	14 m	Other	Railway
			Hydro Line

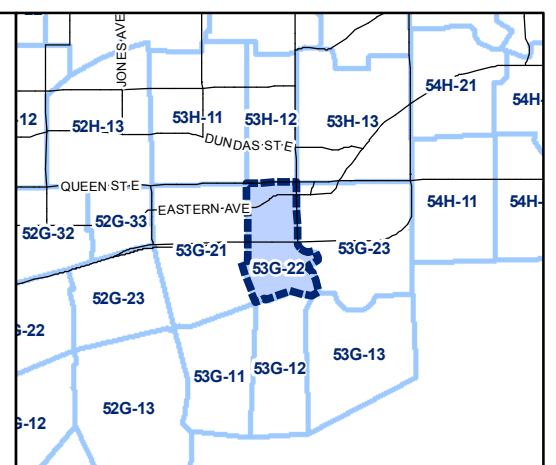
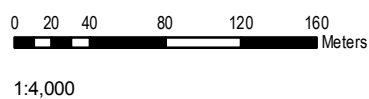


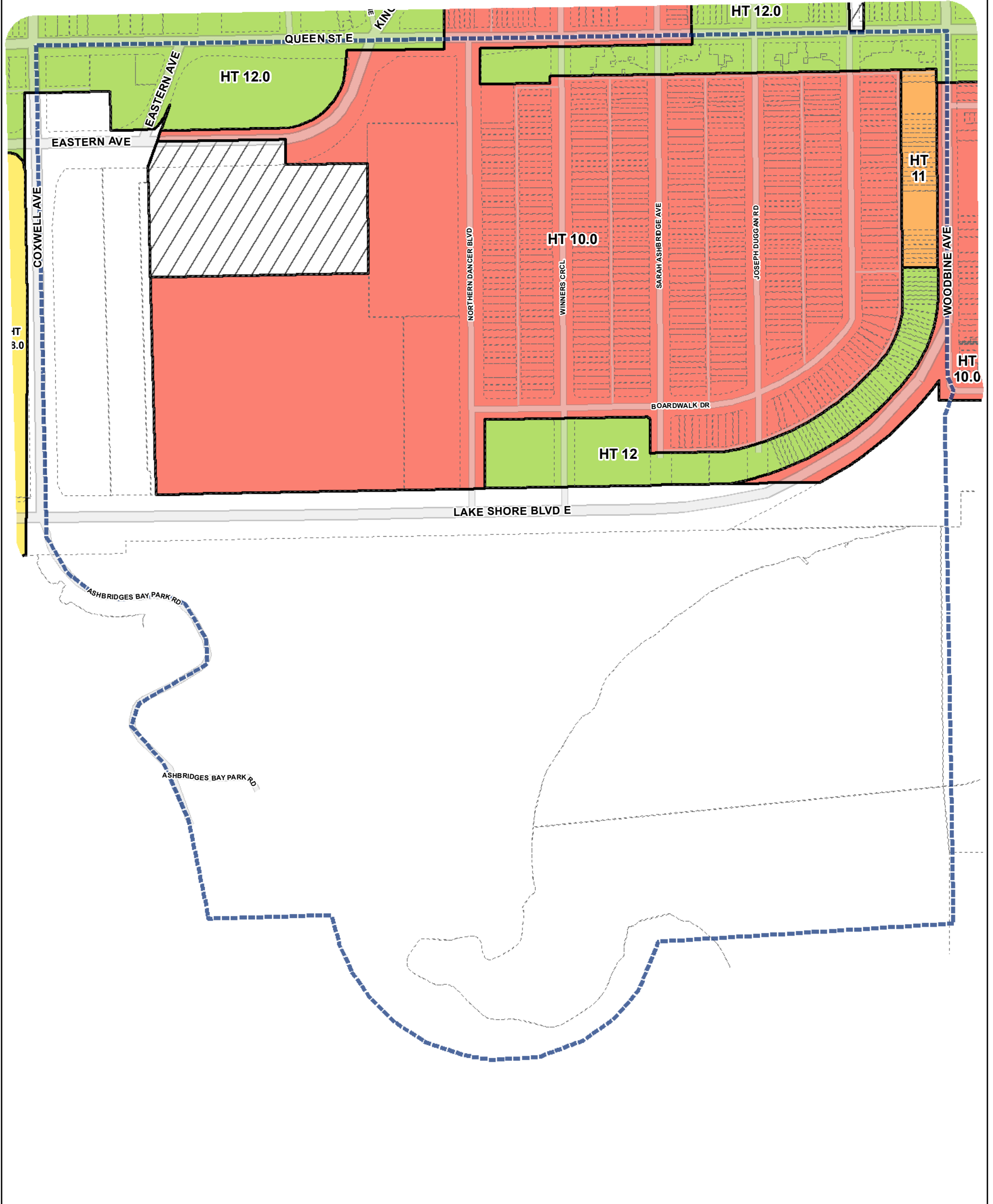


**Height Overlay Map**

**Height**

	8 m		10.5 m		15 m		Not Part of this Bylaw
	9 m		11 m		16 m		Map Sheet Boundary
	9.5 m		12 m		18 m		Properties
	10 m		14 m		Other		Railway
							Hydro Line





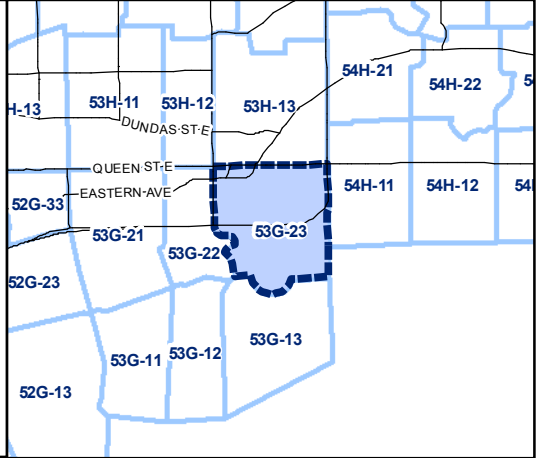
**Toronto City Planning**  
 Zoning Bylaw Map Book Series

**Height Overlay Map**

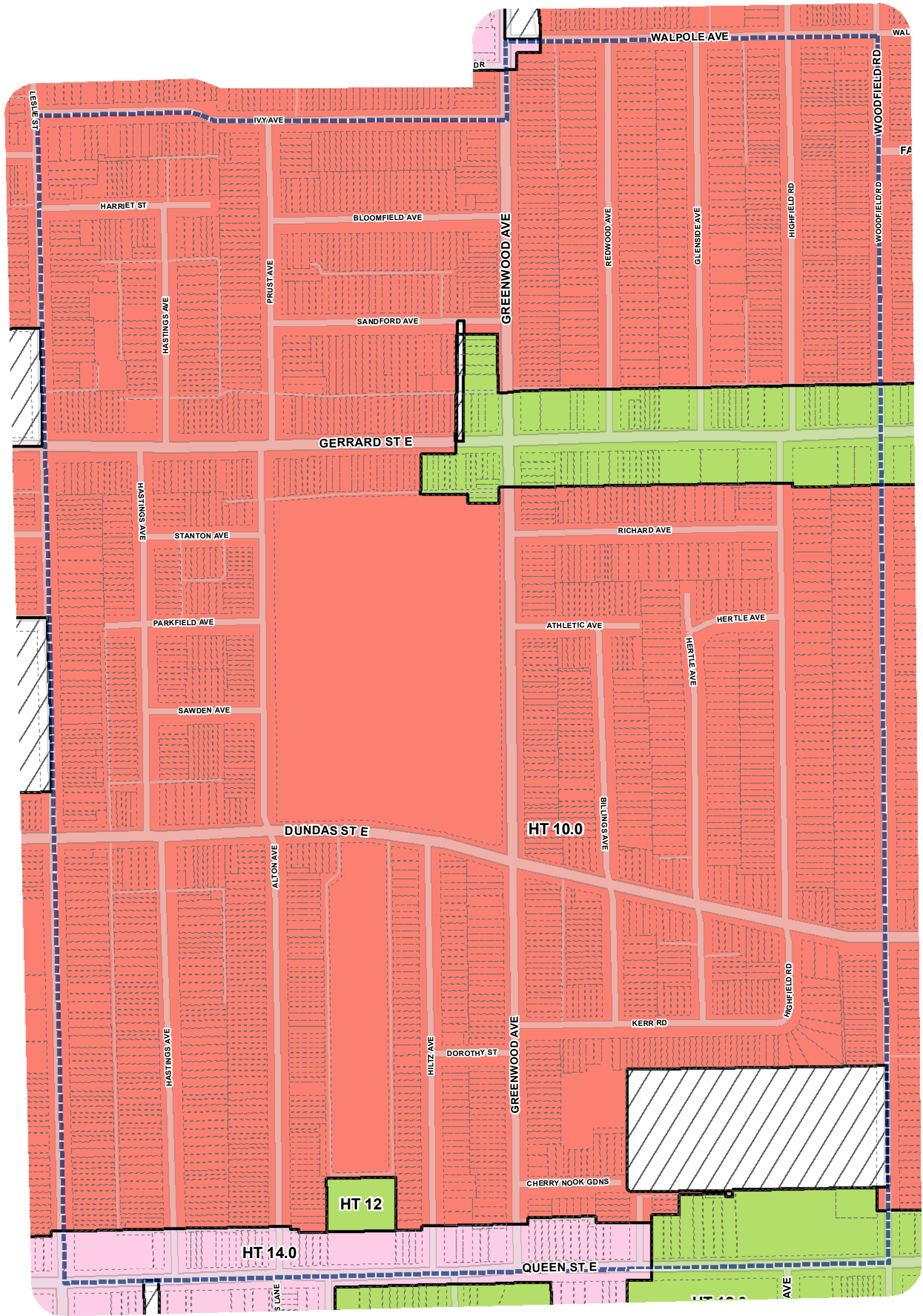
July 29, 2010  
 Maps must be read together with Zoning Bylaw text

Height			
8 m	10.5 m	15 m	Not Part of this Bylaw
9 m	11 m	16 m	Map Sheet Boundary
9.5 m	12 m	18 m	Properties
10 m	14 m	Other	Railway
			Hydro Line

0 20 40 80 120 160 Meters  
 1:4,000

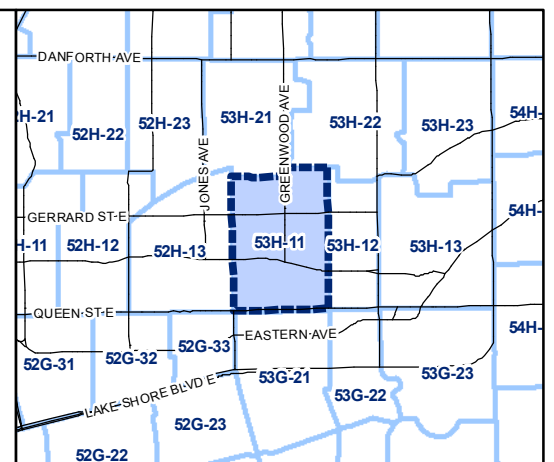
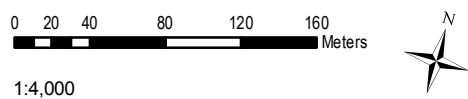


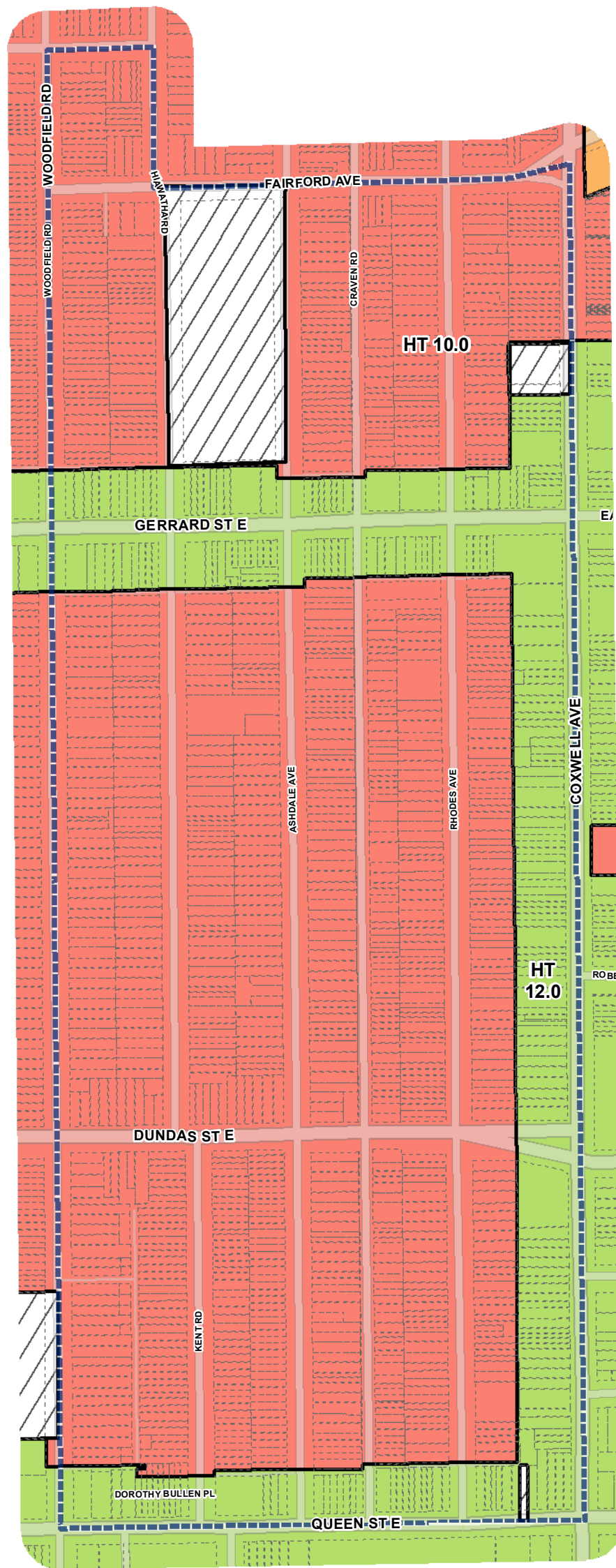




**Height Overlay Map**










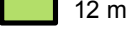







Height			
8 m	10.5 m	15 m	Not Part of this Bylaw
9 m	11 m	16 m	Map Sheet Boundary
9.5 m	12 m	18 m	Properties
10 m	14 m	Other	Railway
			Hydro Line

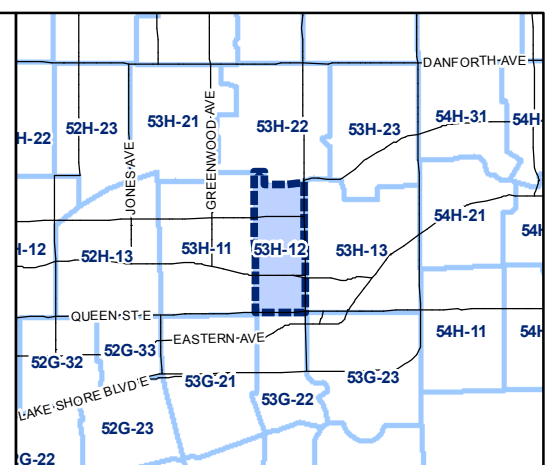
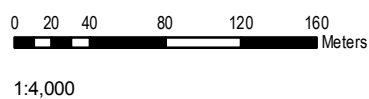




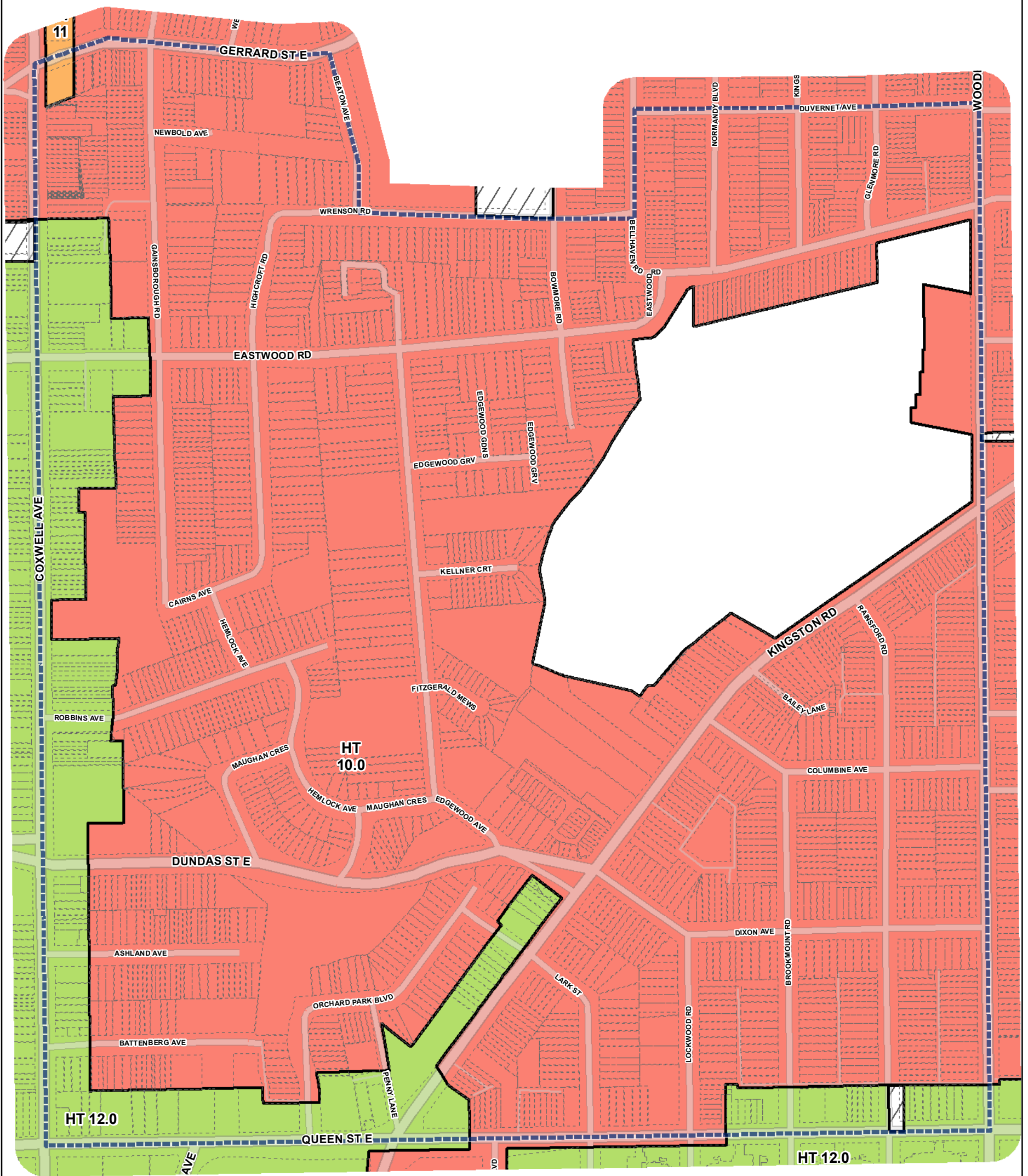
**Height Overlay Map**

**Height**

- |   |  |  |  |
|---|--|--|--|
|  8 m   |  10.5 m |  15 m  |  Not Part of this Bylaw |
|  9 m   |  11 m   |  16 m  |  Map Sheet Boundary     |
|  9.5 m |  12 m   |  18 m  |  Properties             |
|  10 m  |  14 m   |  Other |  Railway                |
|   |  |  |  Hydro Line             |







**Toronto City Planning**  
Zoning Bylaw Map Book Series

**Height Overlay Map**

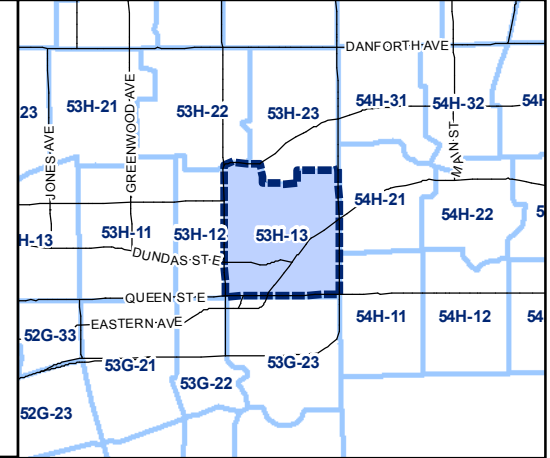
July 29, 2010  
Maps must be read together with Zoning Bylaw text

**Height**

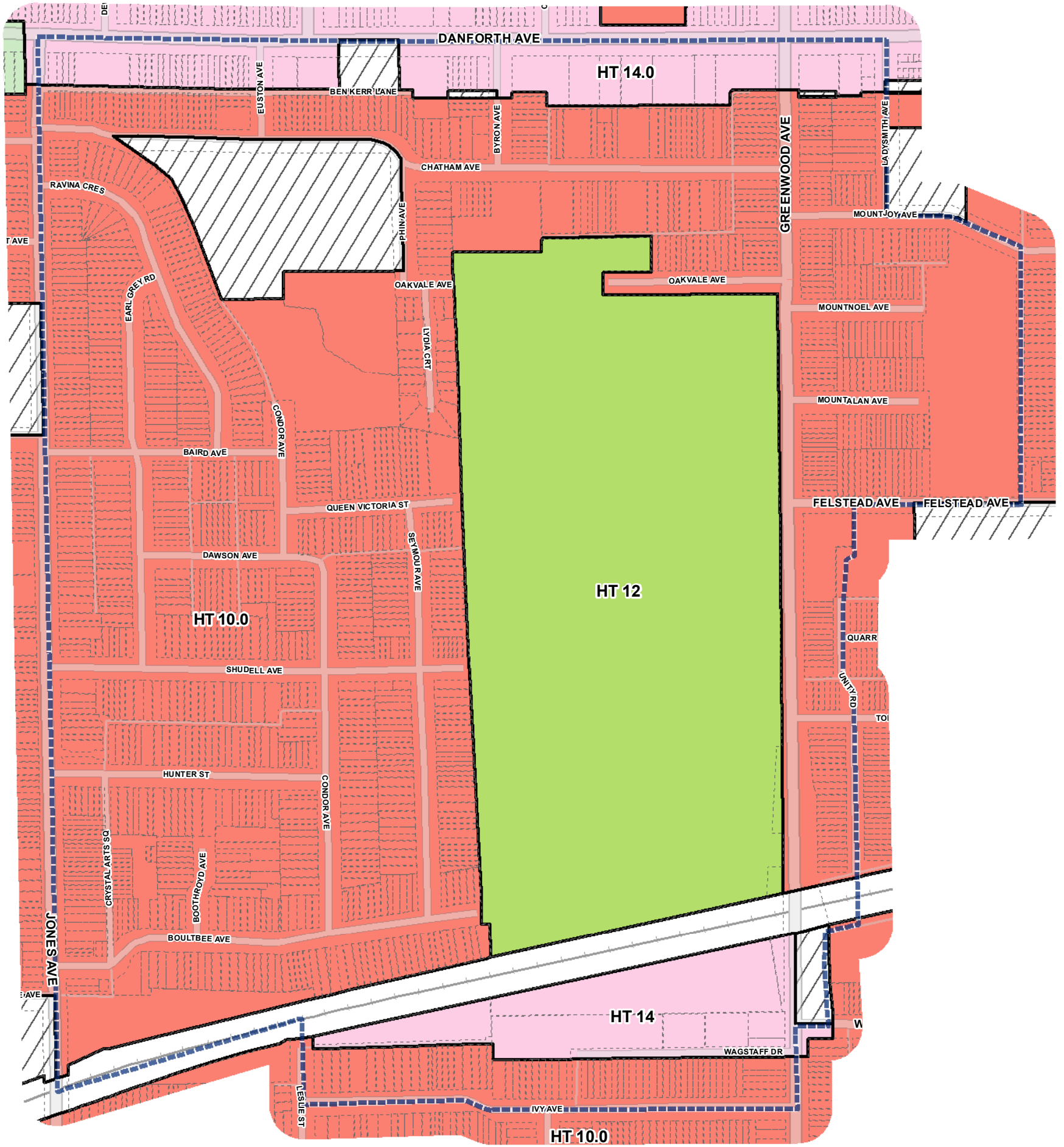
8 m	10.5 m	15 m	Not Part of this Bylaw
9 m	11 m	16 m	Map Sheet Boundary
9.5 m	12 m	18 m	Properties
10 m	14 m	Other	Railway
			Hydro Line

0 20 40 80 120 160 Meters

1:4,000

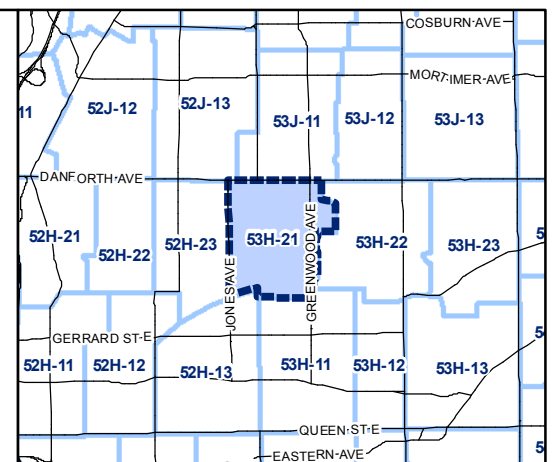
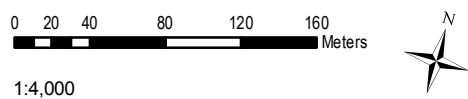
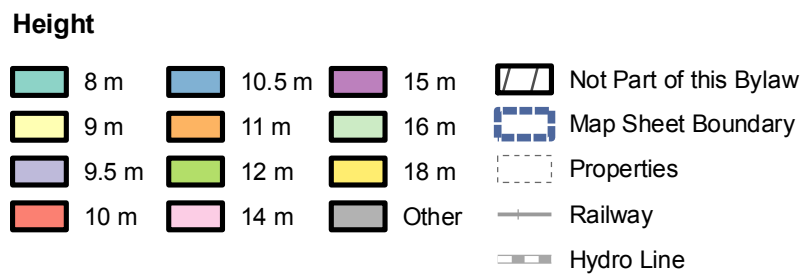


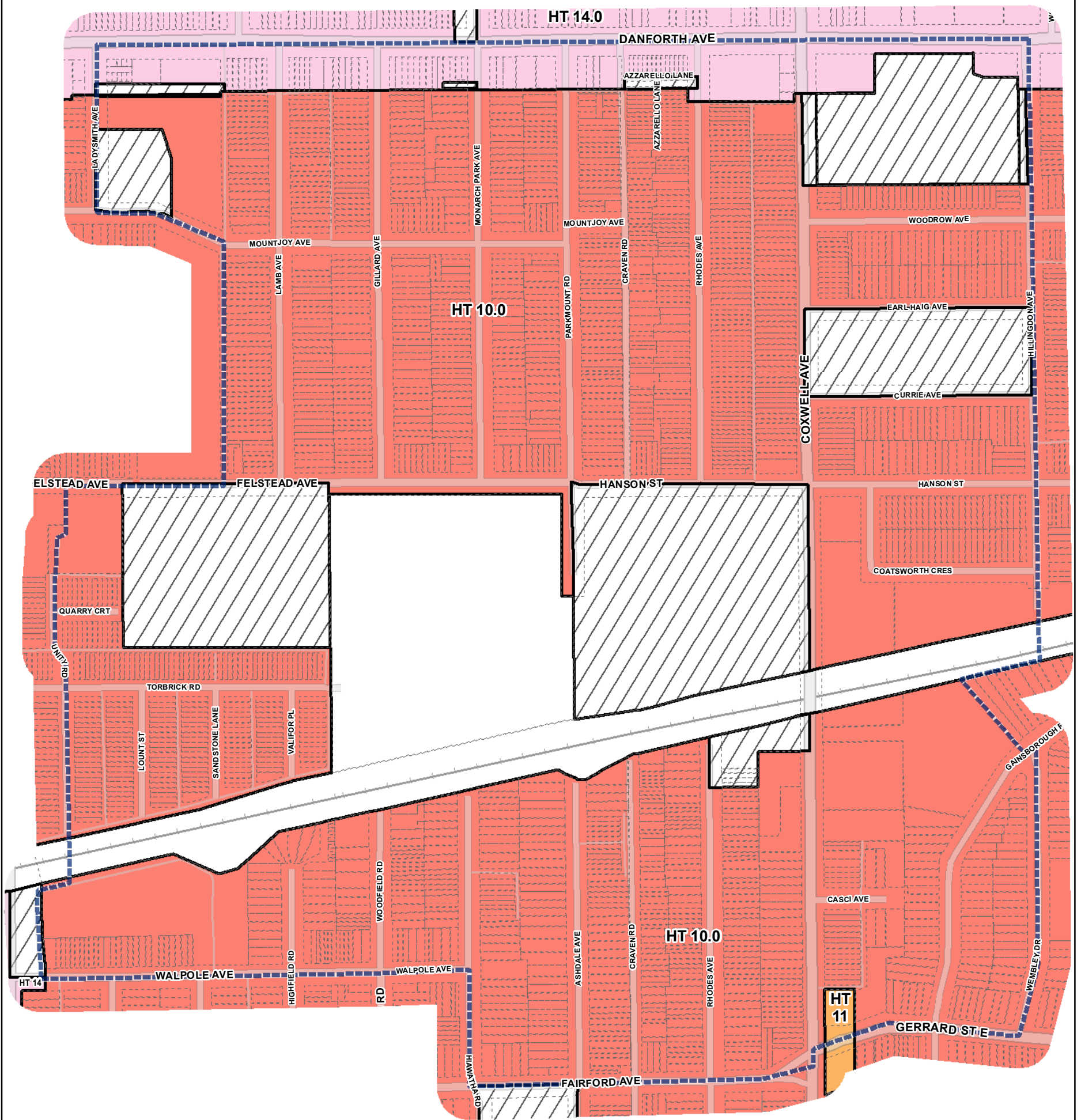




**Height Overlay Map**

July 29, 2010  
Maps must be read together with Zoning Bylaw text





**Toronto City Planning**  
Zoning Bylaw Map Book Series

**Height Overlay Map**

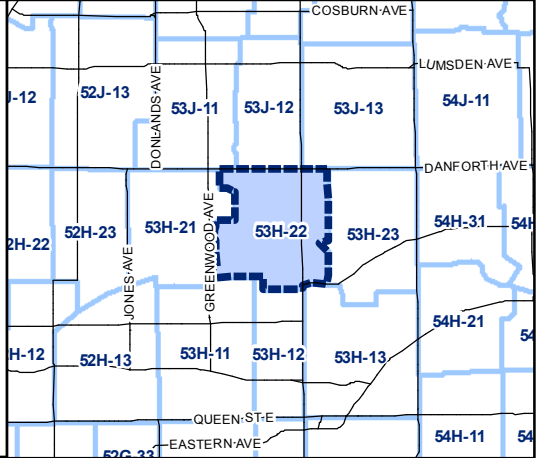
July 29, 2010  
Maps must be read together with Zoning Bylaw text

**Height**

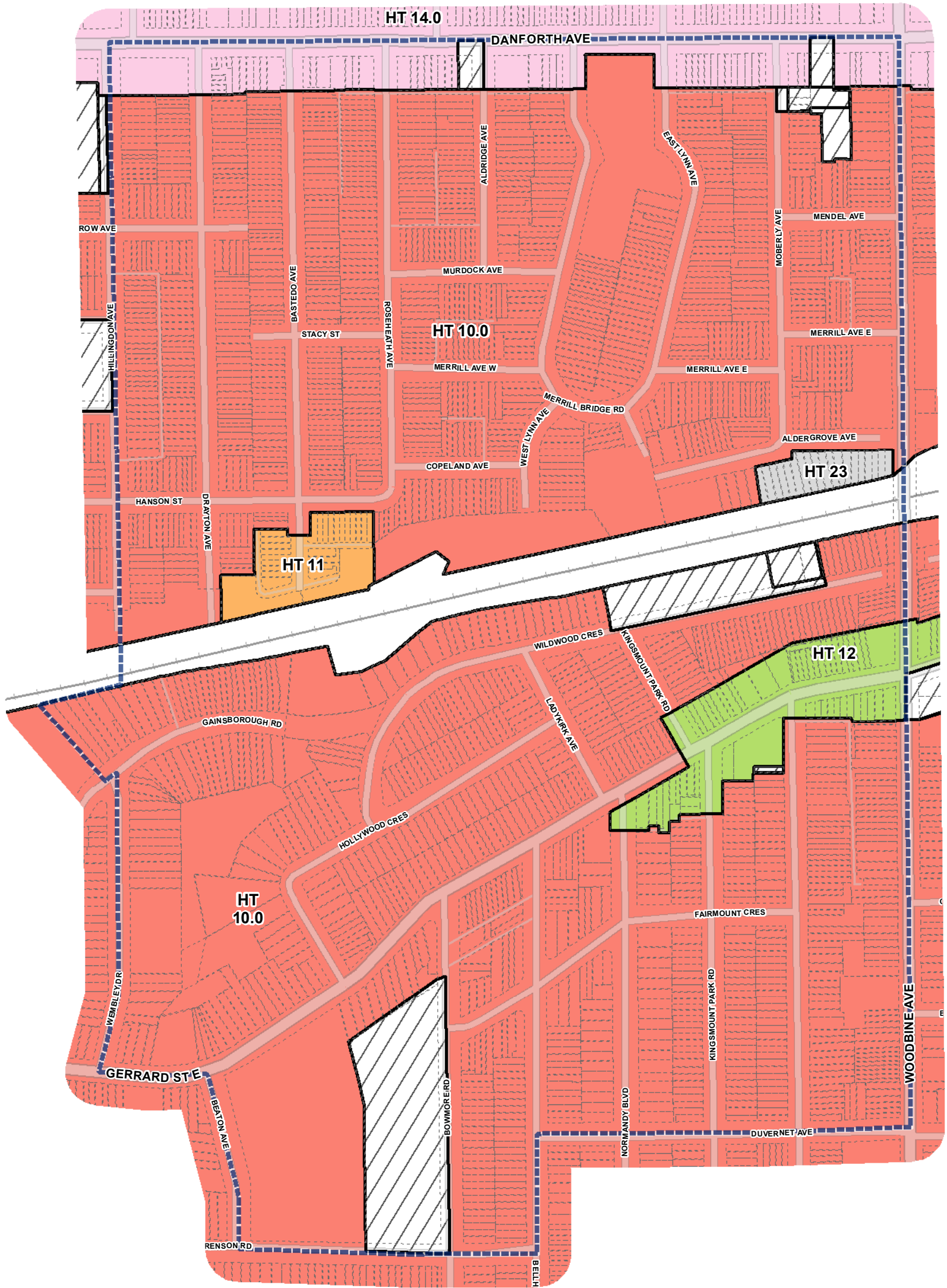
8 m	10.5 m	15 m	Not Part of this Bylaw
9 m	11 m	16 m	Map Sheet Boundary
9.5 m	12 m	18 m	Properties
10 m	14 m	Other	Railway
			Hydro Line

0 20 40 80 120 160 Meters

1:4,000

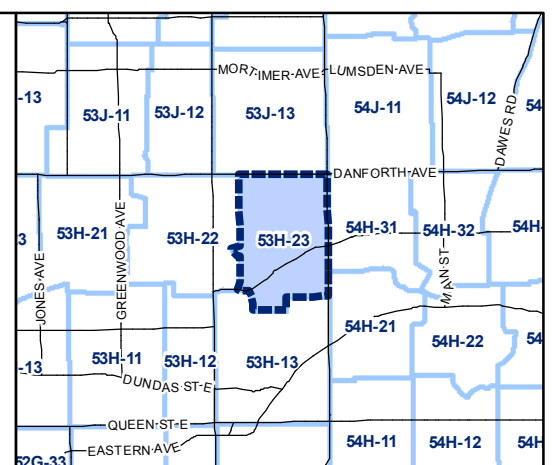
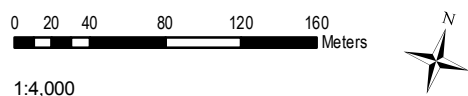




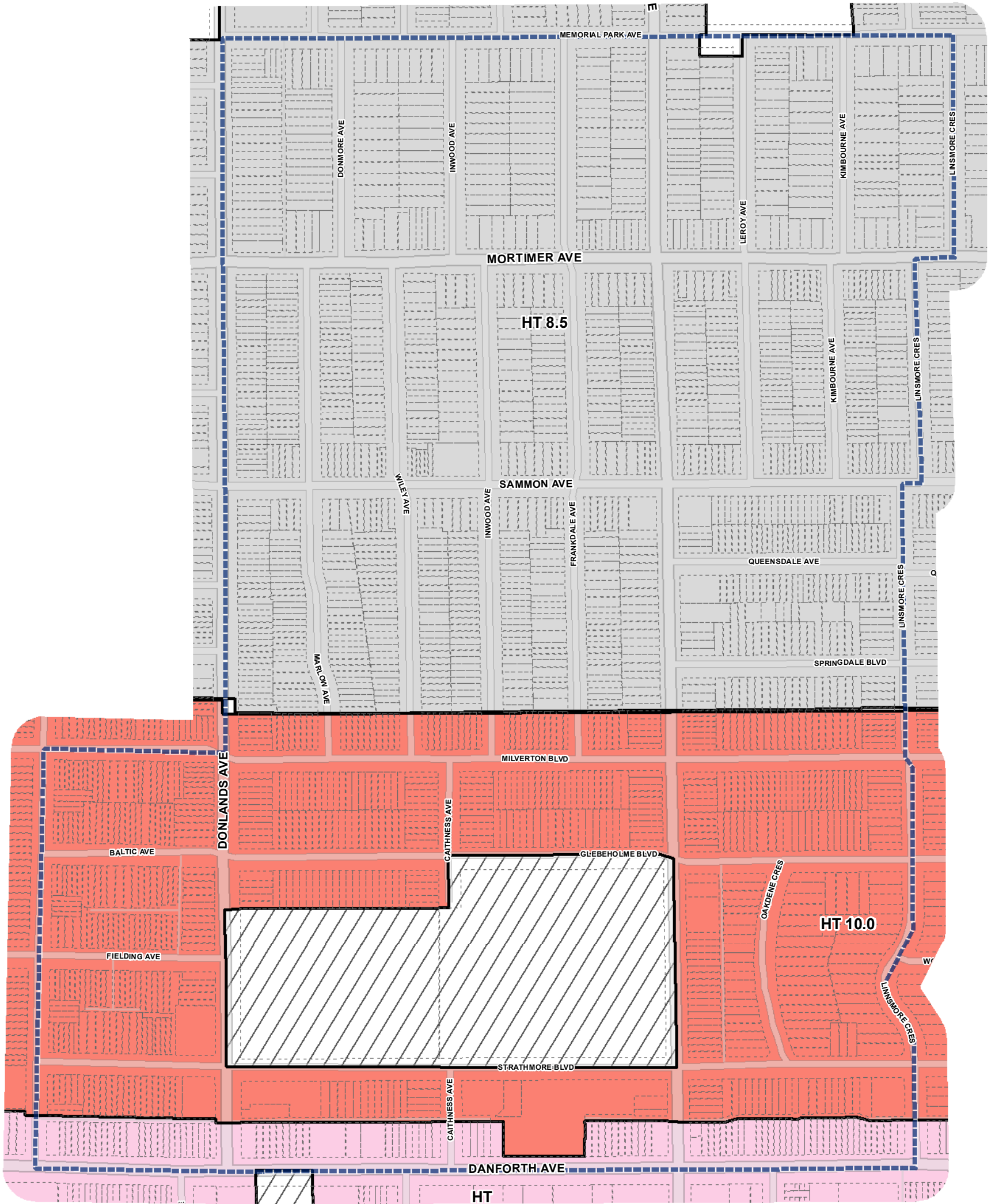


**Height Overlay Map**

Height			
8 m	10.5 m	15 m	Not Part of this Bylaw
9 m	11 m	16 m	Map Sheet Boundary
9.5 m	12 m	18 m	Properties
10 m	14 m	Other	Railway
			Hydro Line







**Height Overlay Map**

**Height**

8 m	10.5 m	15 m	Not Part of this Bylaw
9 m	11 m	16 m	Map Sheet Boundary
9.5 m	12 m	18 m	Properties
10 m	14 m	Other	Railway
			Hydro Line

