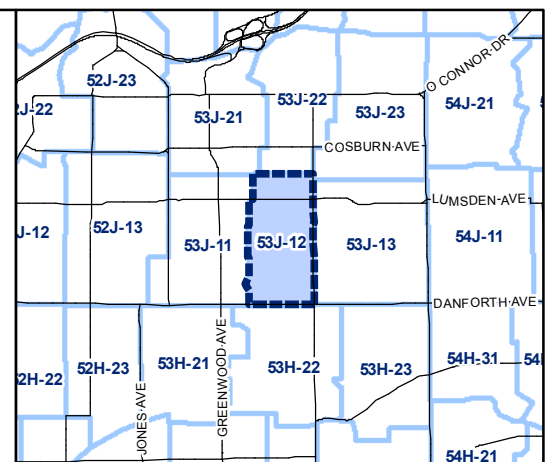
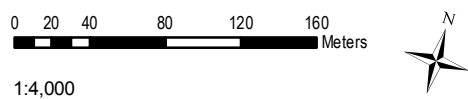
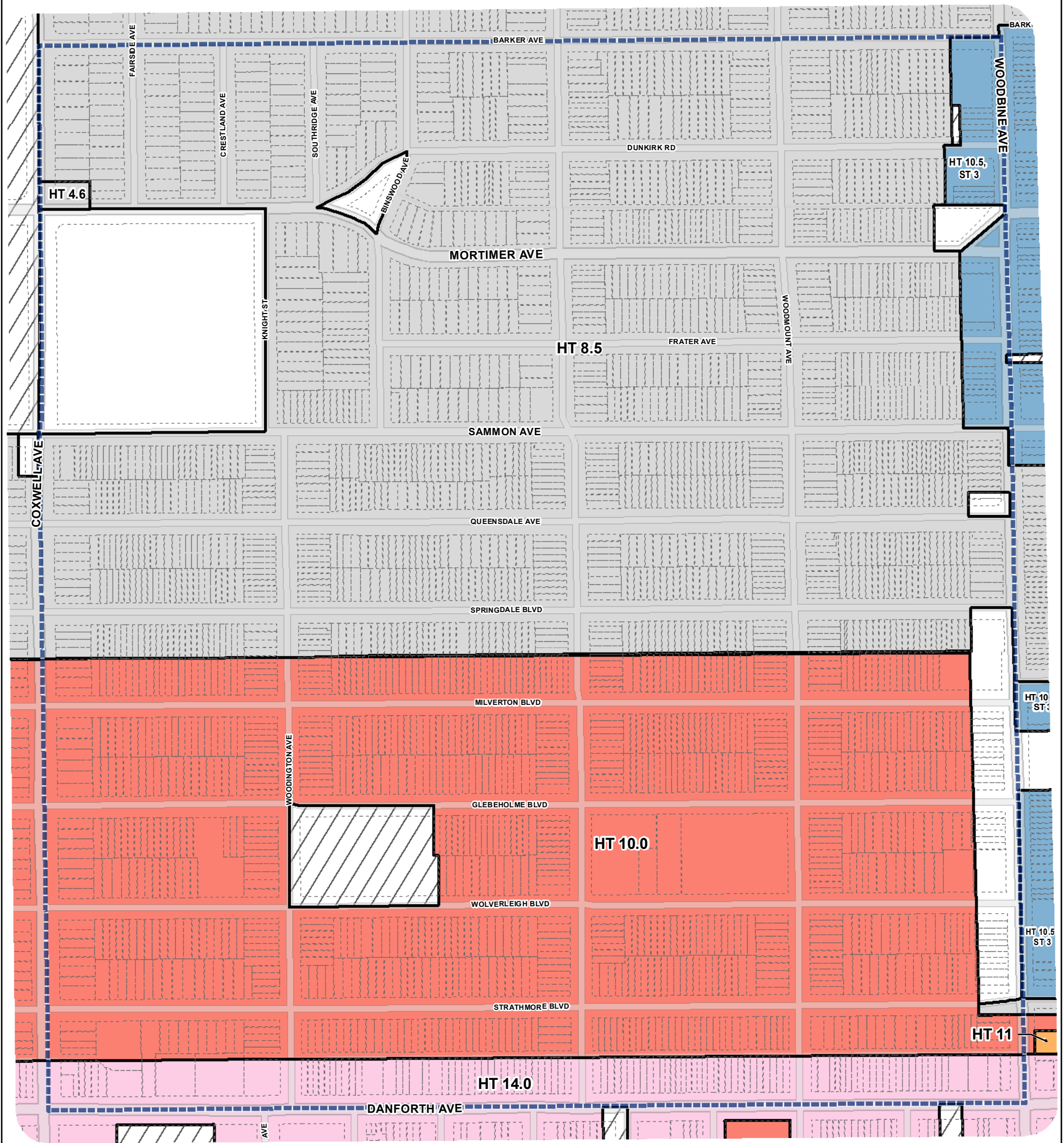


**Height Overlay Map**

Height			
8 m	10.5 m	15 m	Not Part of this Bylaw
9 m	11 m	16 m	Map Sheet Boundary
9.5 m	12 m	18 m	Properties
10 m	14 m	Other	Railway
			Hydro Line





**Toronto City Planning**  
Zoning Bylaw Map Book Series

**Height Overlay Map**

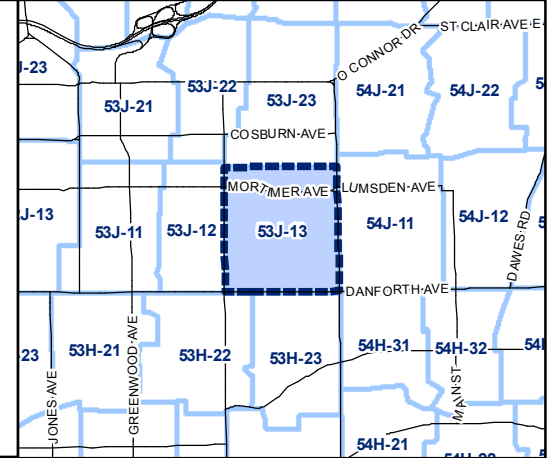
July 29, 2010  
Maps must be read together with Zoning Bylaw text

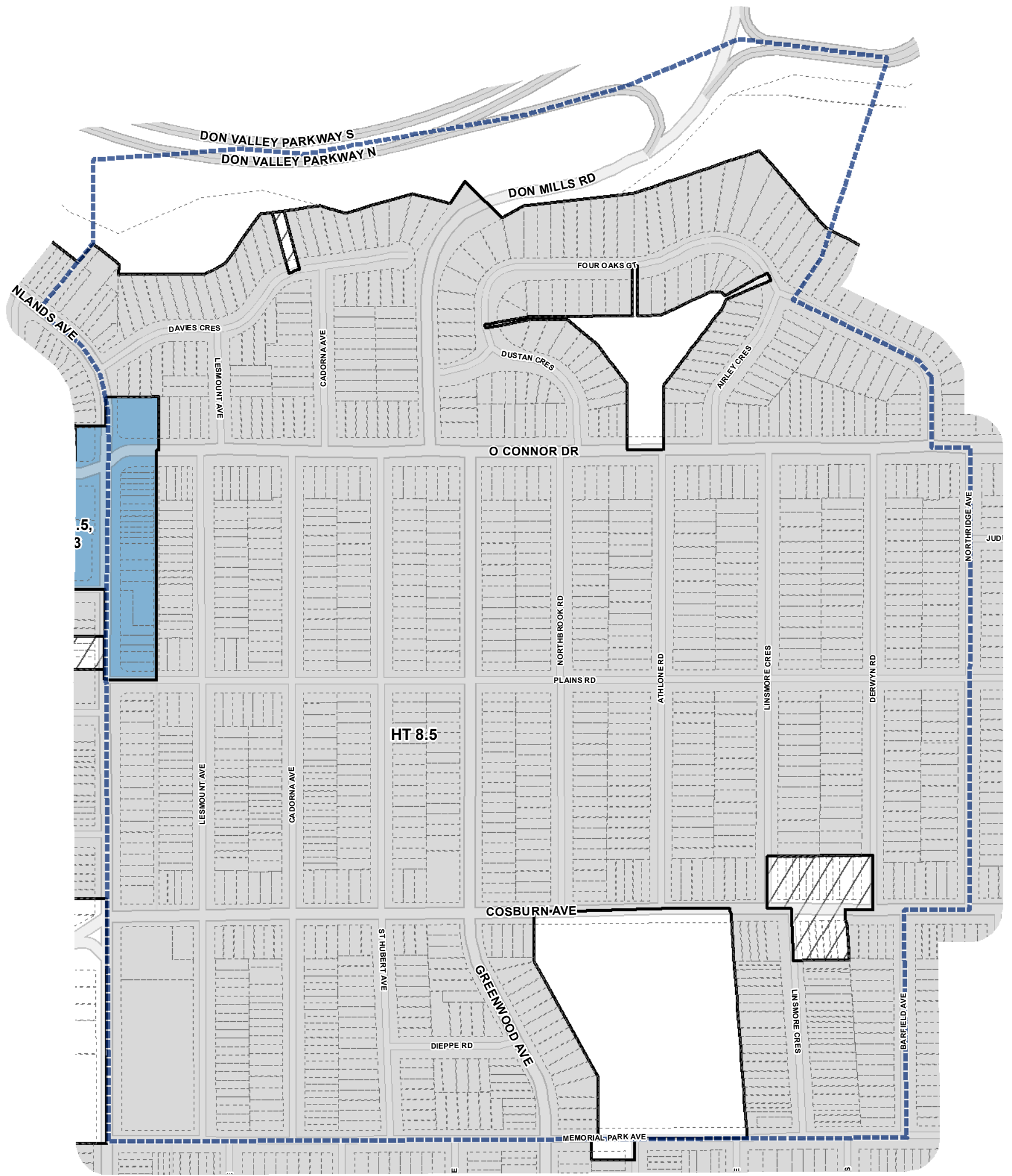
**Height**

8 m	10.5 m	15 m
9 m	11 m	16 m
9.5 m	12 m	18 m
10 m	14 m	Other

- Not Part of this Bylaw
- Map Sheet Boundary
- Properties
- Railway
- Hydro Line

0 20 40 80 120 160 Meters  
1:4,000

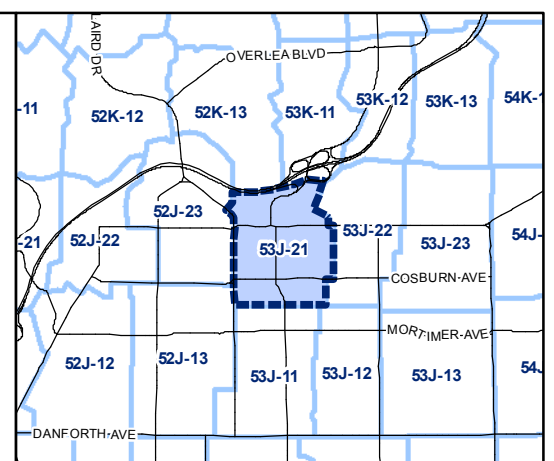
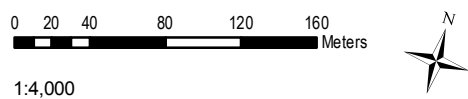


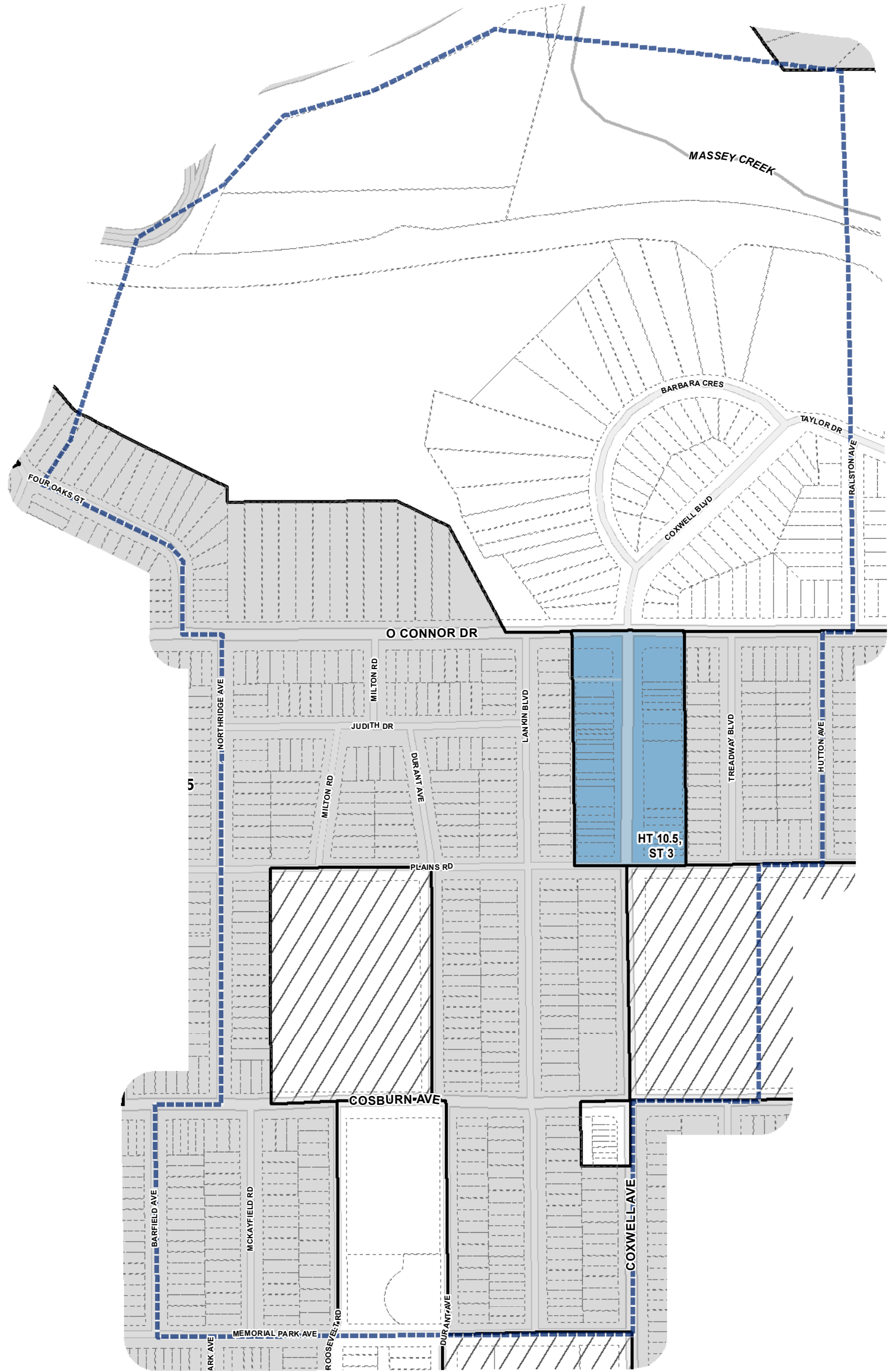


**Height Overlay Map**

**Height**

	8 m		10.5 m		15 m		Not Part of this Bylaw
	9 m		11 m		16 m		Map Sheet Boundary
	9.5 m		12 m		18 m		Properties
	10 m		14 m		Other		Railway
							Hydro Line





**Toronto City Planning**  
 Zoning Bylaw Map Book Series

**Height Overlay Map**

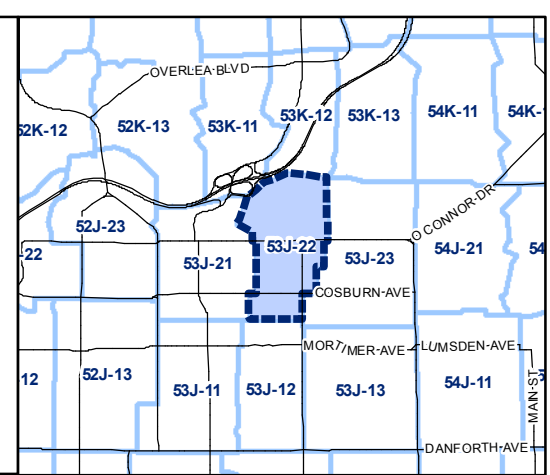
July 29, 2010  
 Maps must be read together with Zoning Bylaw text

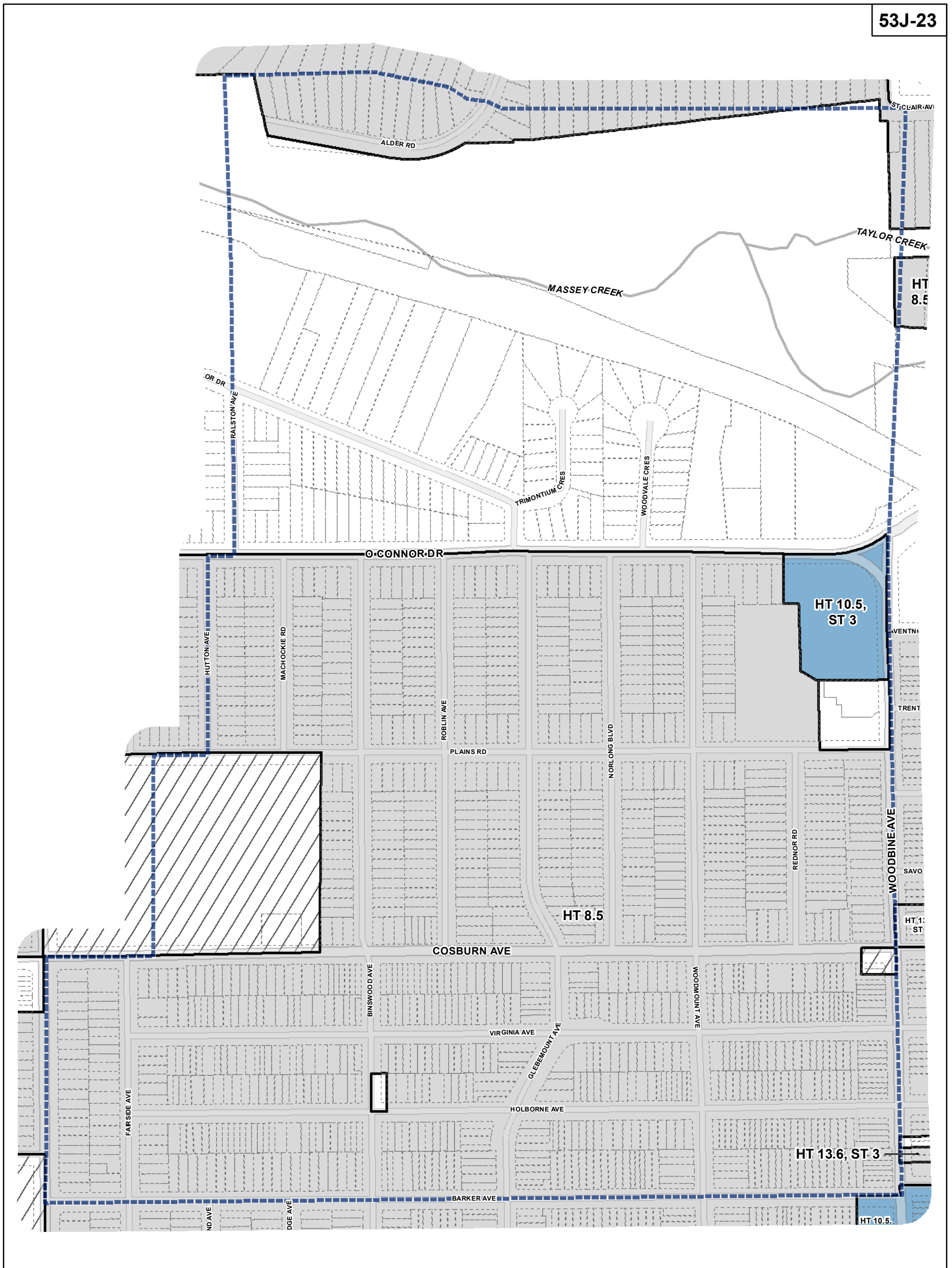
**Height**

8 m	10.5 m	15 m	Not Part of this Bylaw
9 m	11 m	16 m	Map Sheet Boundary
9.5 m	12 m	18 m	Properties
10 m	14 m	Other	Railway
			Hydro Line

0 20 40 80 120 160 Meters

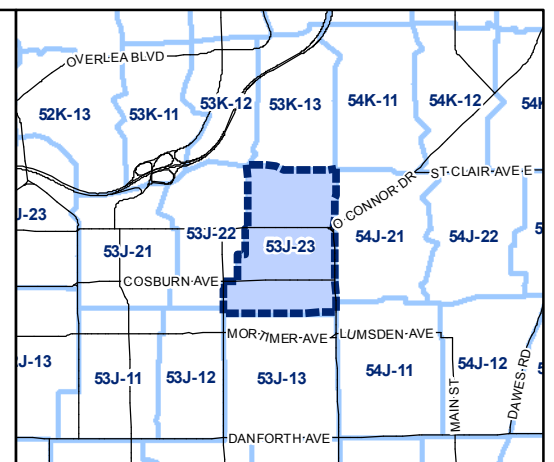
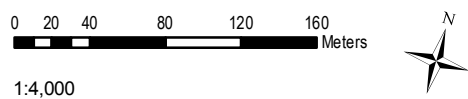
1:4,000

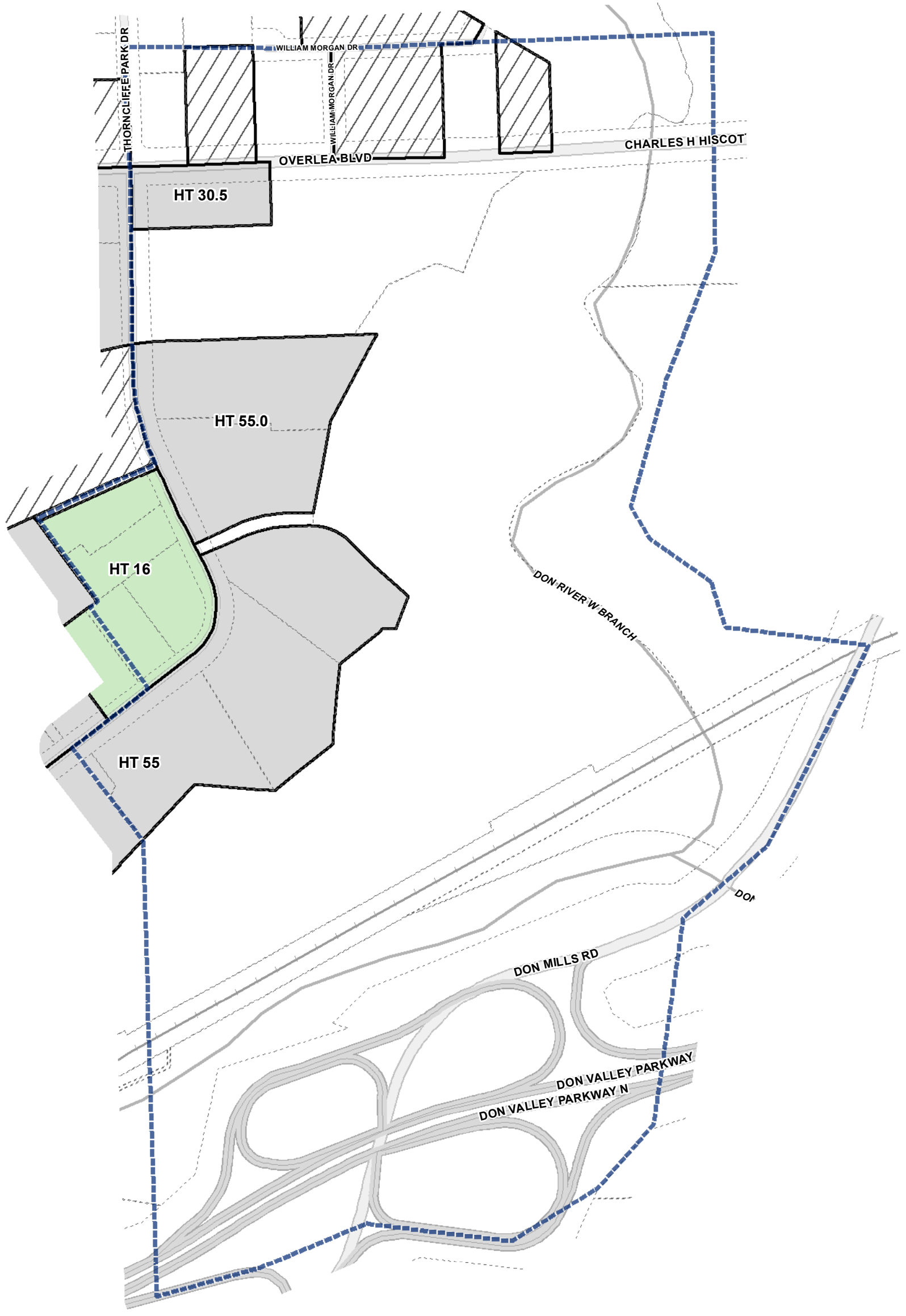




**Height Overlay Map**

Height			
8 m	10.5 m	15 m	Not Part of this Bylaw
9 m	11 m	16 m	Map Sheet Boundary
9.5 m	12 m	18 m	Properties
10 m	14 m	Other	Railway
			Hydro Line





**Toronto City Planning**  
 Zoning Bylaw Map Book Series

**Height Overlay Map**

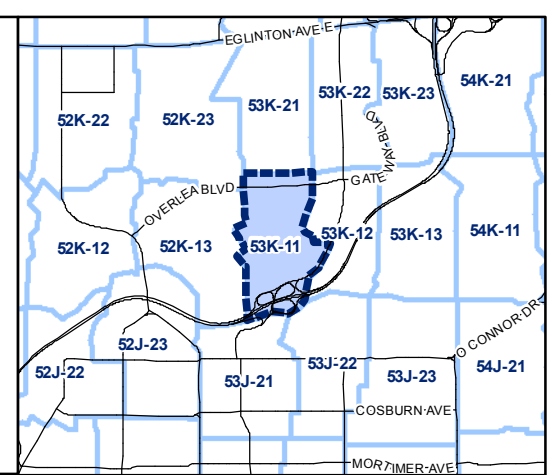
July 29, 2010  
 Maps must be read together with Zoning Bylaw text

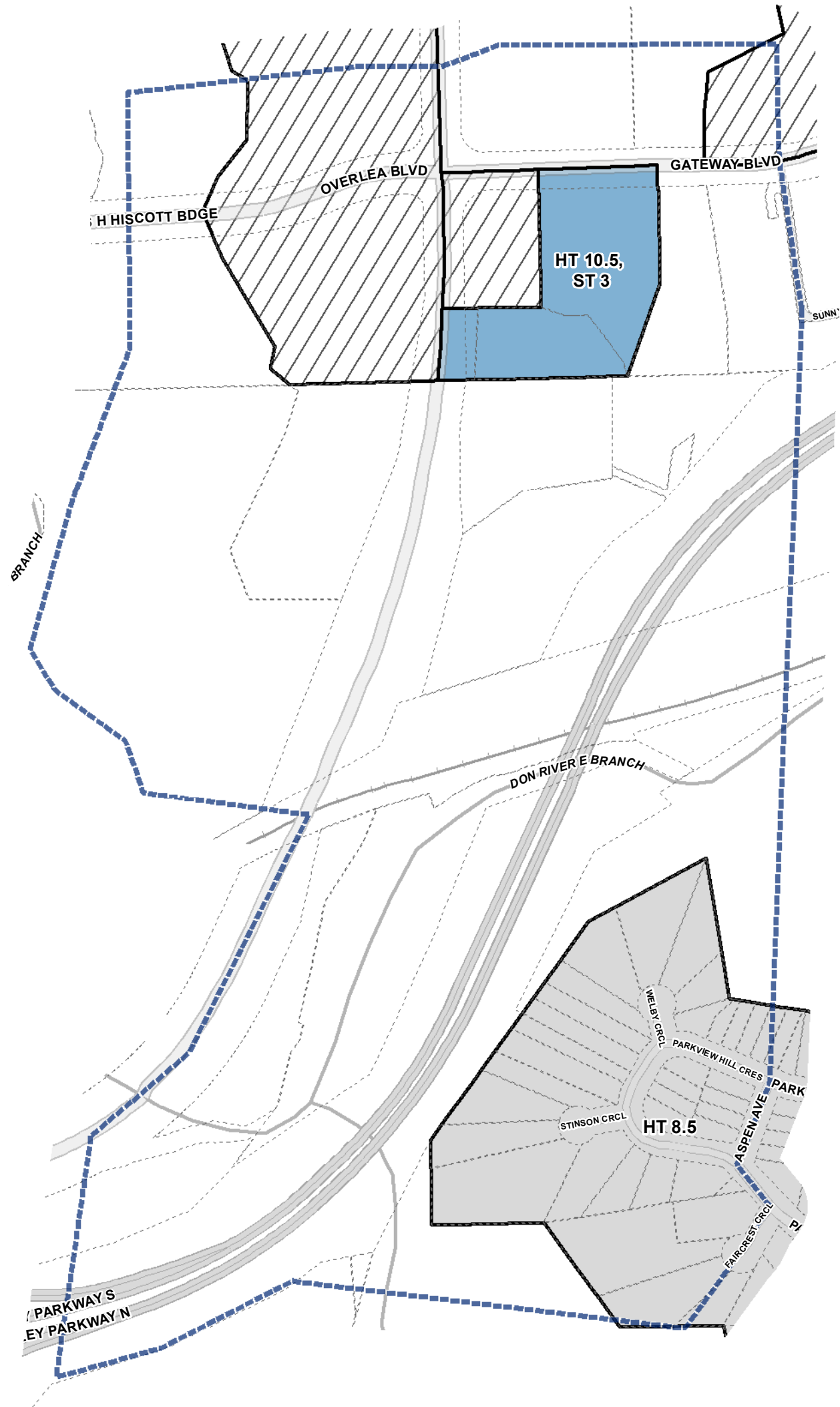
**Height**

8 m	10.5 m	15 m	Not Part of this Bylaw
9 m	11 m	16 m	Map Sheet Boundary
9.5 m	12 m	18 m	Properties
10 m	14 m	Other	Railway
			Hydro Line

0 20 40 80 120 160 Meters

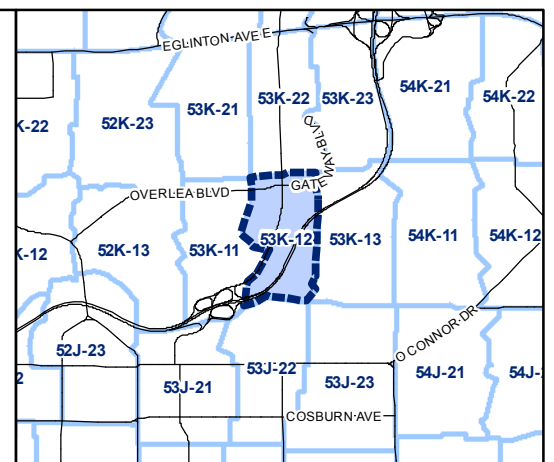
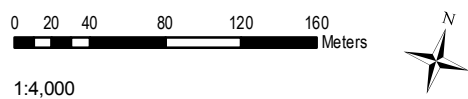
1:4,000

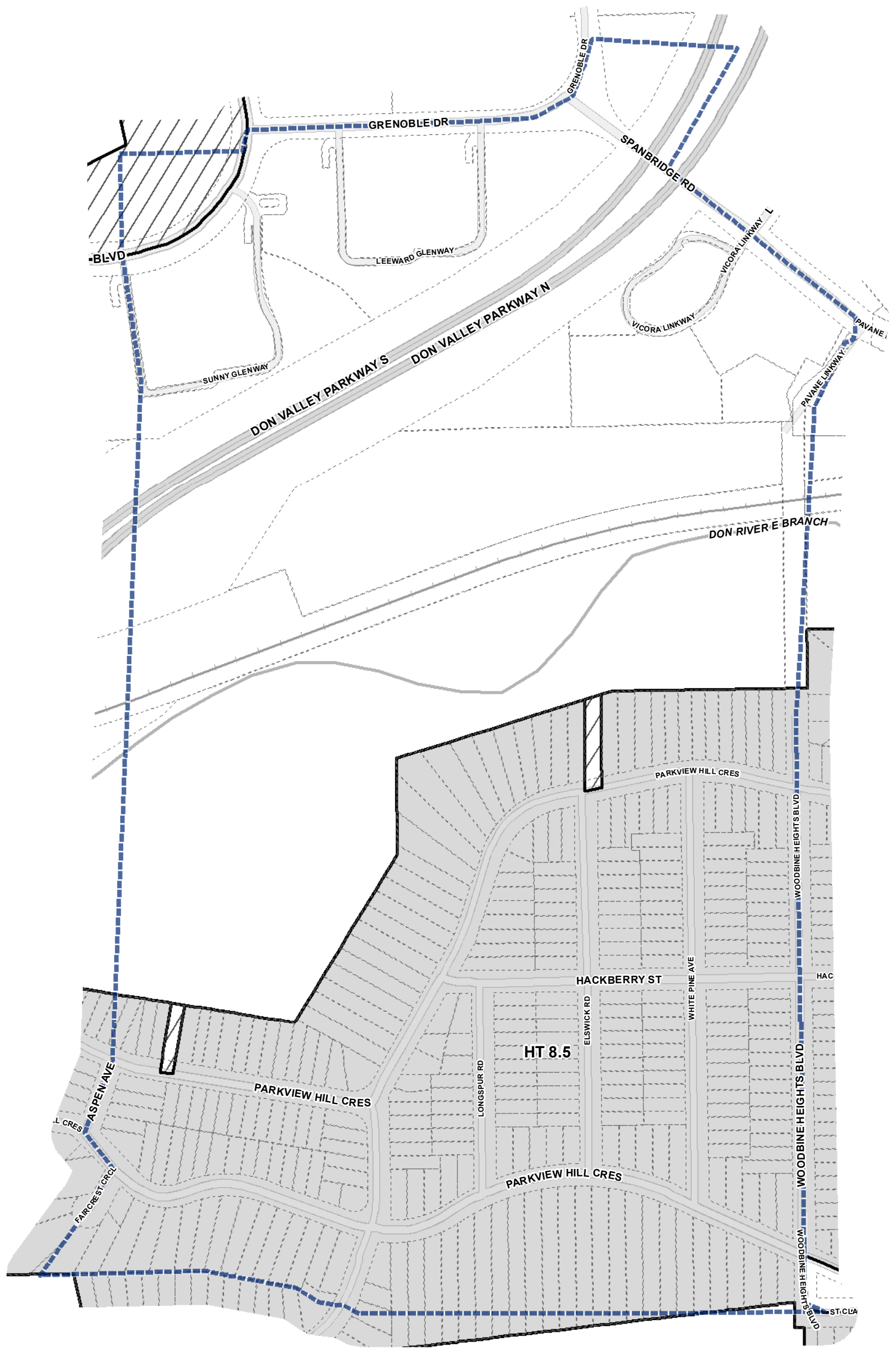




**Height Overlay Map**

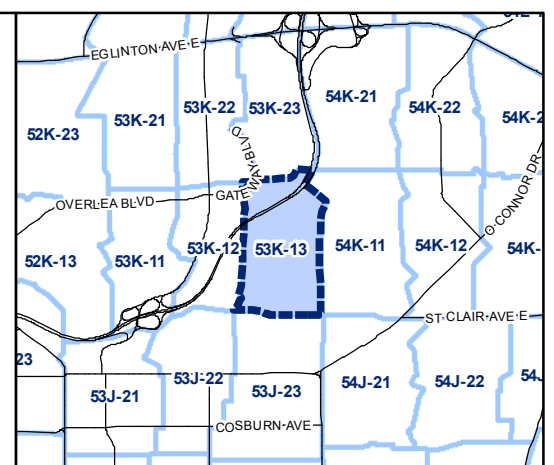
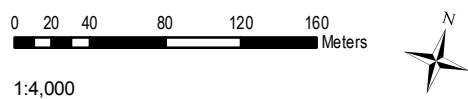
Height			
8 m	10.5 m	15 m	Not Part of this Bylaw
9 m	11 m	16 m	Map Sheet Boundary
9.5 m	12 m	18 m	Properties
10 m	14 m	Other	Railway
			Hydro Line



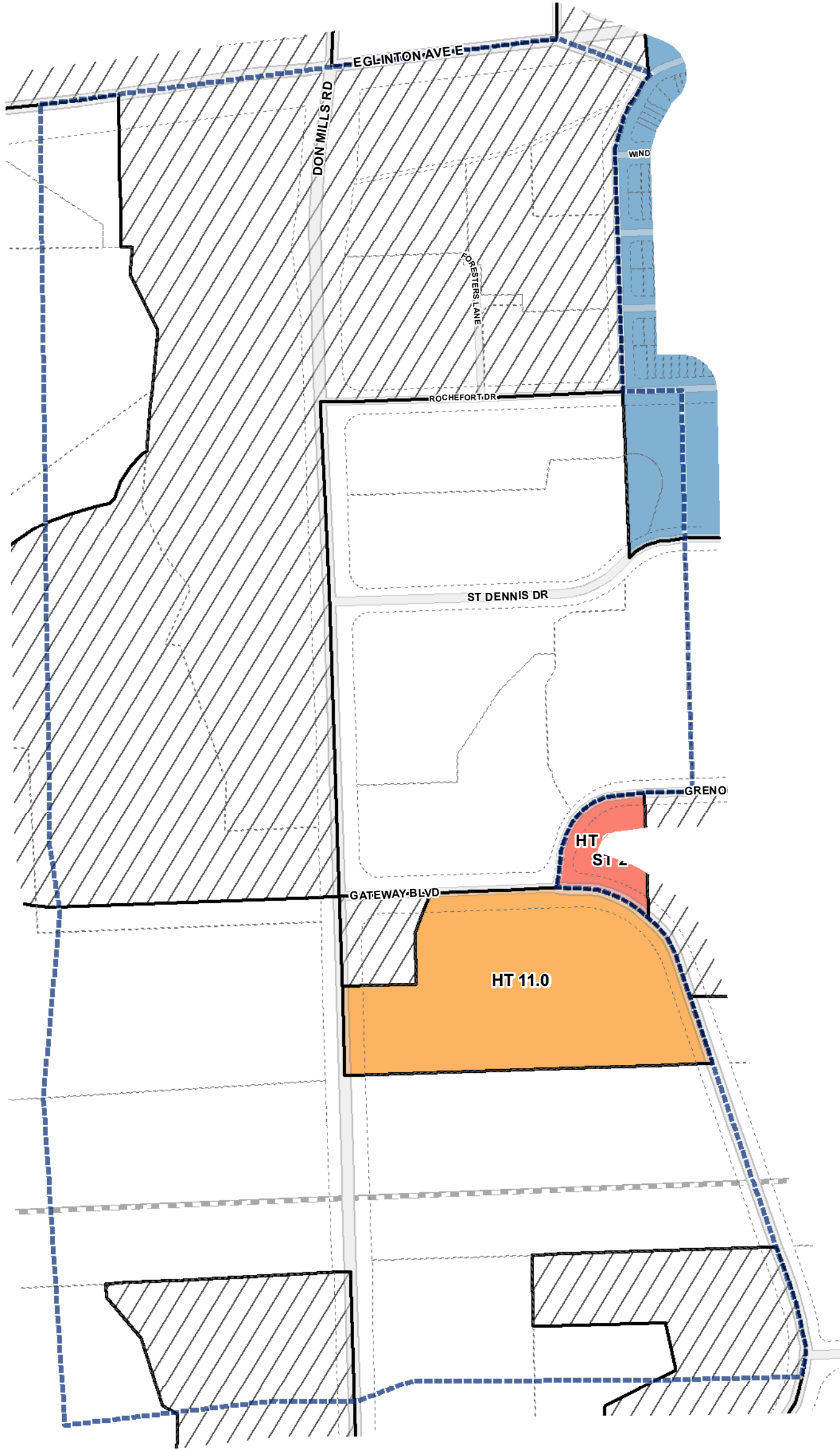


**Height Overlay Map**

Height			
8 m	10.5 m	15 m	Not Part of this Bylaw
9 m	11 m	16 m	Map Sheet Boundary
9.5 m	12 m	18 m	Properties
10 m	14 m	Other	Railway
			Hydro Line





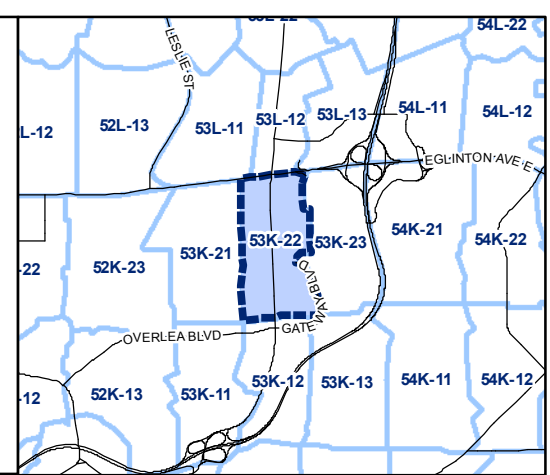


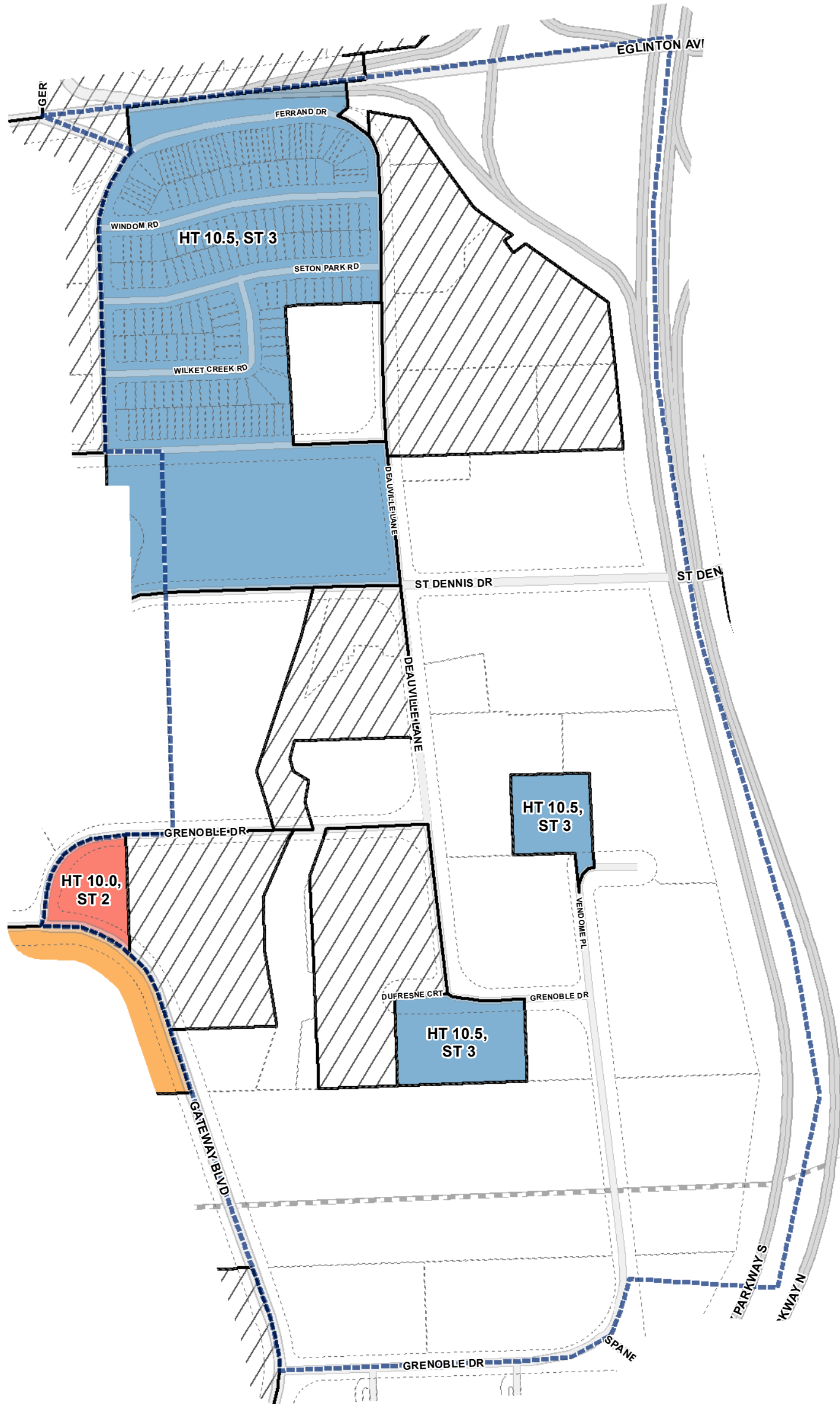
**Height Overlay Map**

**Height**

8 m	10.5 m	15 m	Not Part of this Bylaw
9 m	11 m	16 m	Map Sheet Boundary
9.5 m	12 m	18 m	Properties
10 m	14 m	Other	Railway
			Hydro Line

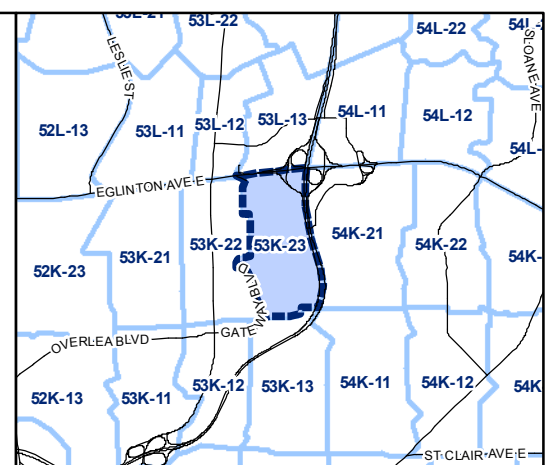
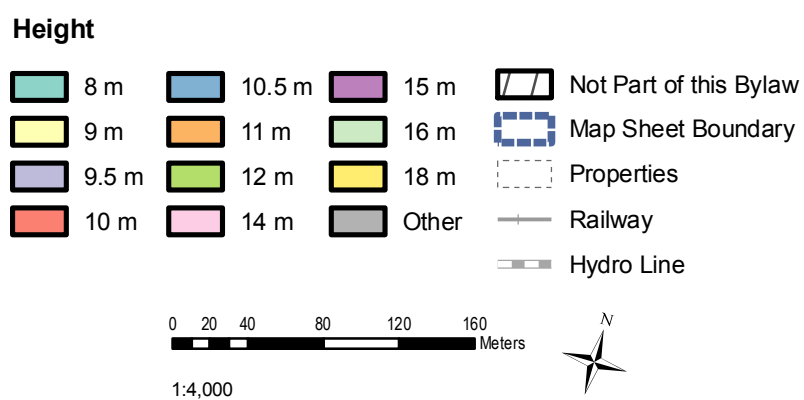
0 20 40 80 120 160 Meters  
1:4,000

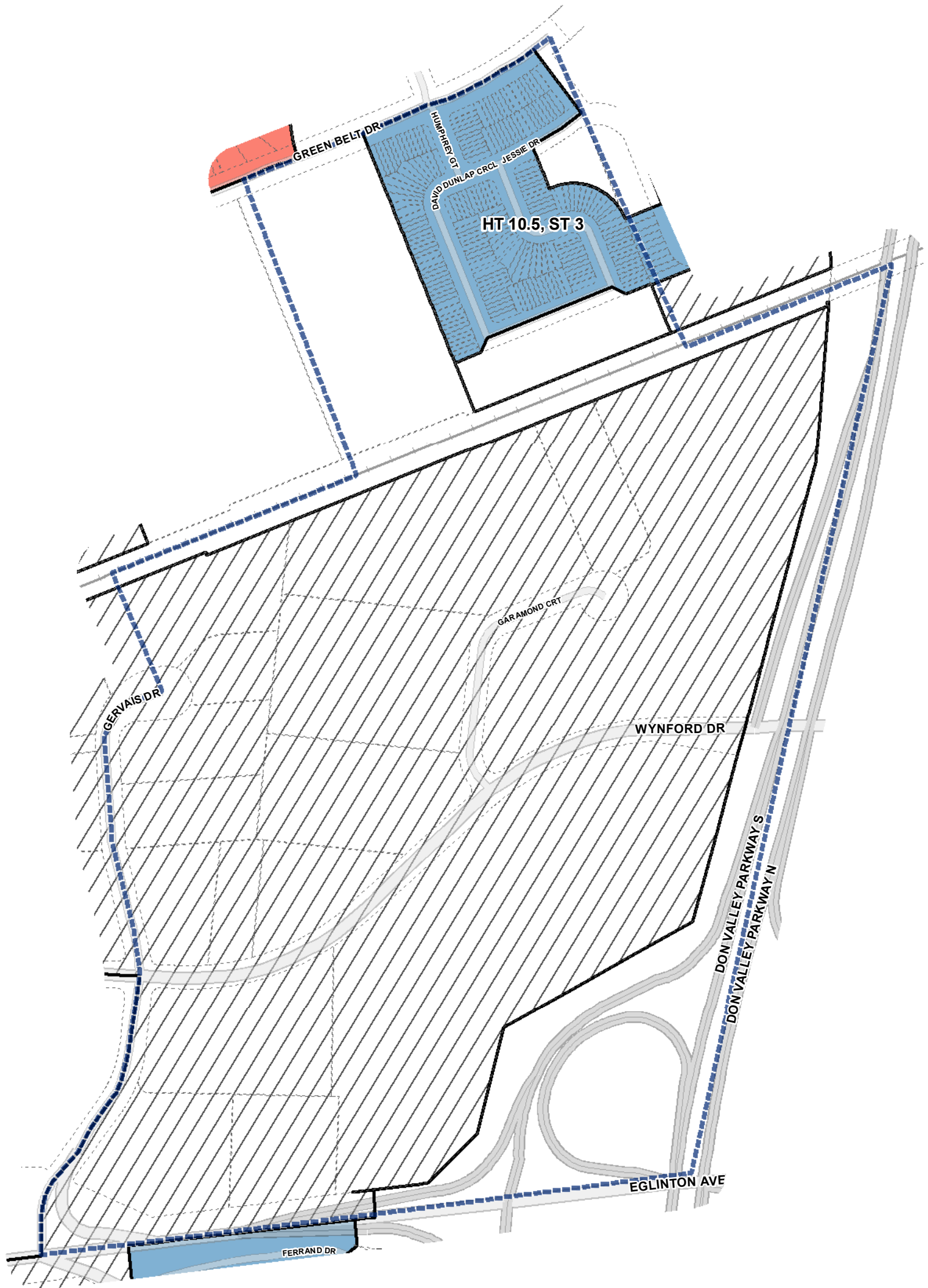




**Height Overlay Map**

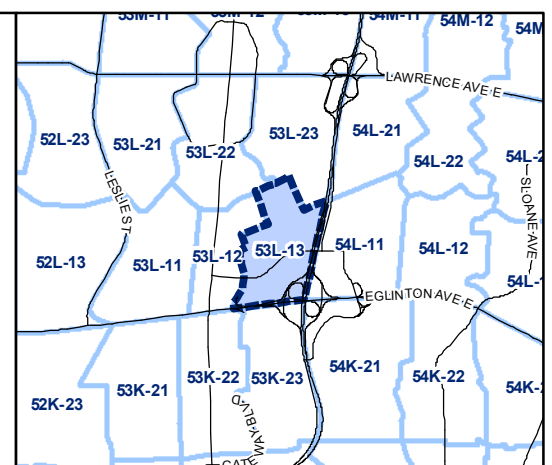
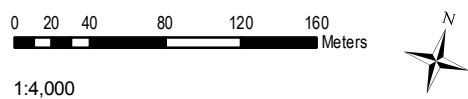
July 29, 2010  
Maps must be read together with Zoning Bylaw text

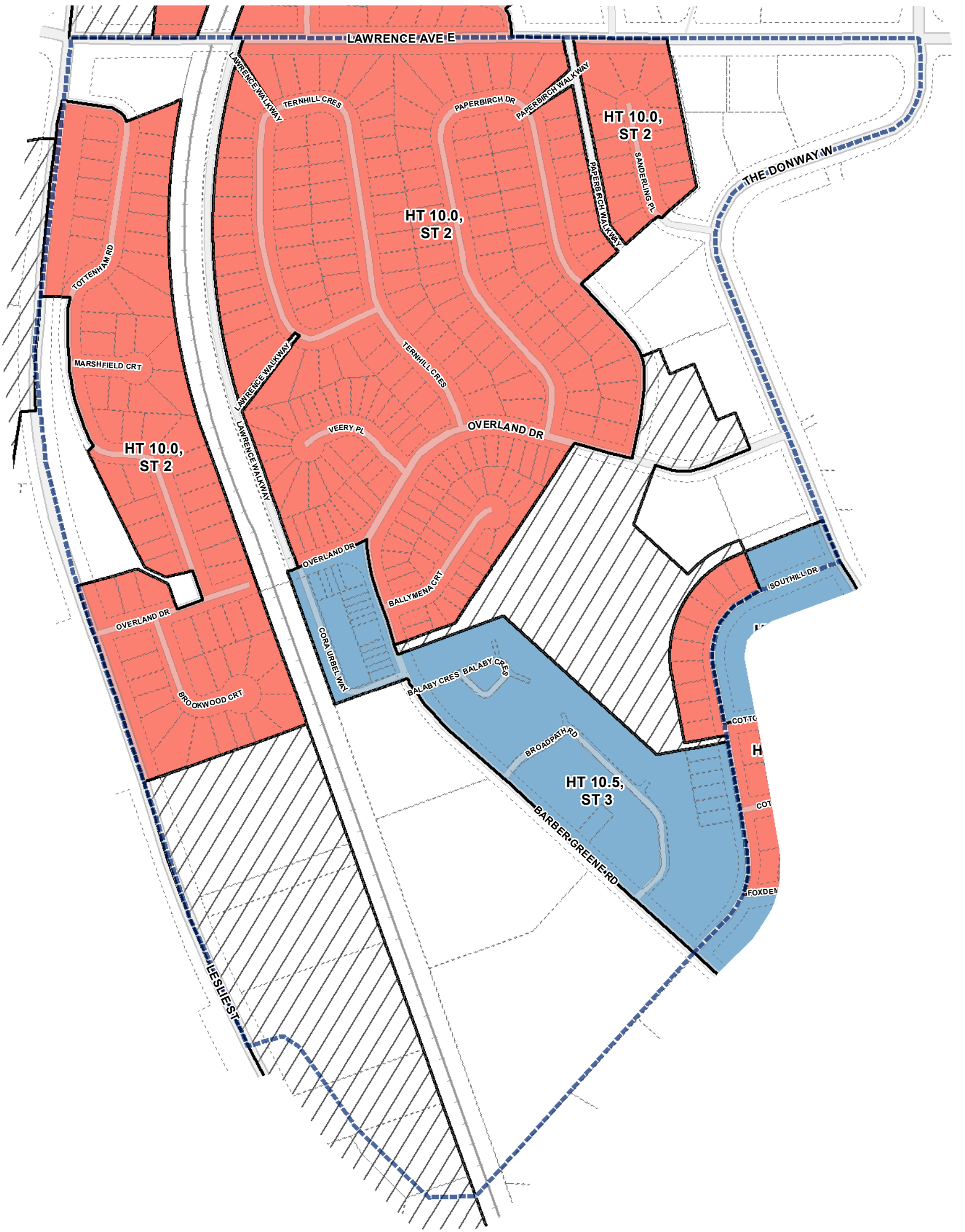




**Height Overlay Map**

Height			
8 m	10.5 m	15 m	Not Part of this Bylaw
9 m	11 m	16 m	Map Sheet Boundary
9.5 m	12 m	18 m	Properties
10 m	14 m	Other	Railway
			Hydro Line

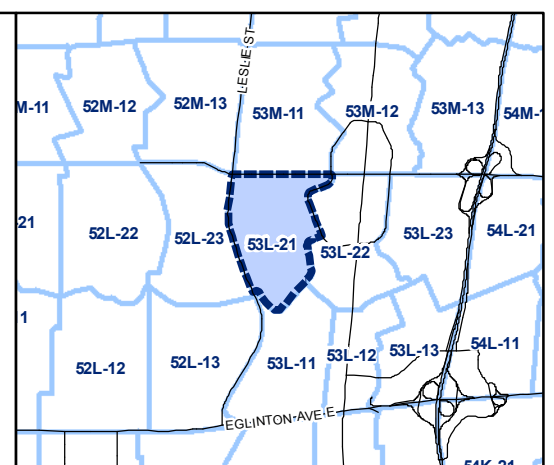
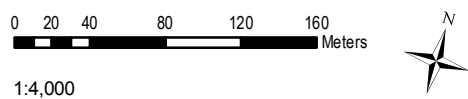


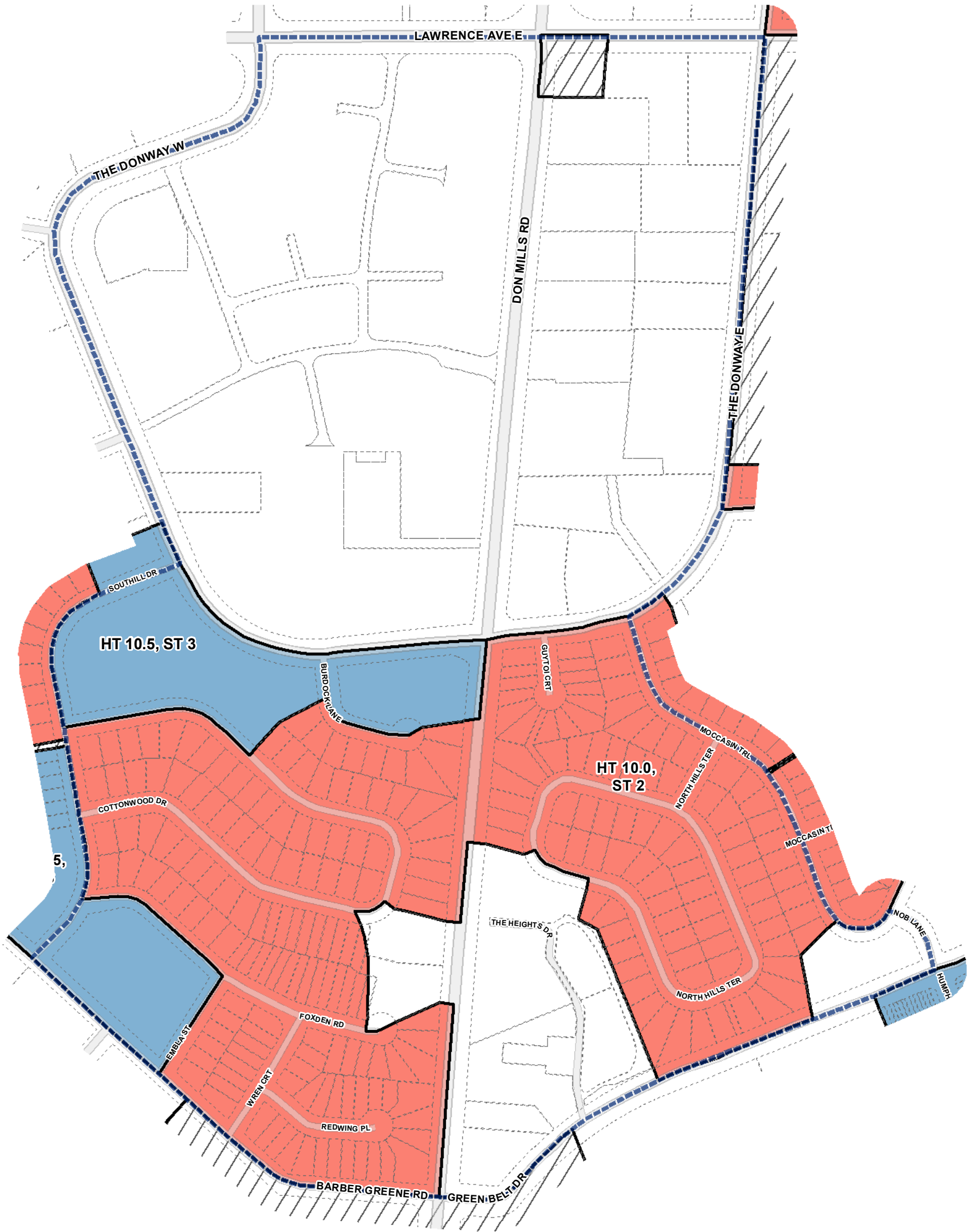


**Height Overlay Map**

July 29, 2010  
Maps must be read together with Zoning Bylaw text

Height			
8 m	10.5 m	15 m	Not Part of this Bylaw
9 m	11 m	16 m	Map Sheet Boundary
9.5 m	12 m	18 m	Properties
10 m	14 m	Other	Railway
			Hydro Line



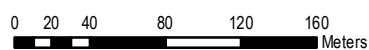


**Height Overlay Map**

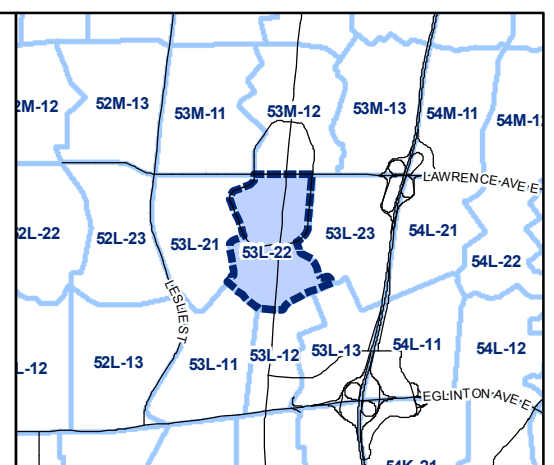
July 29, 2010  
Maps must be read together with Zoning Bylaw text

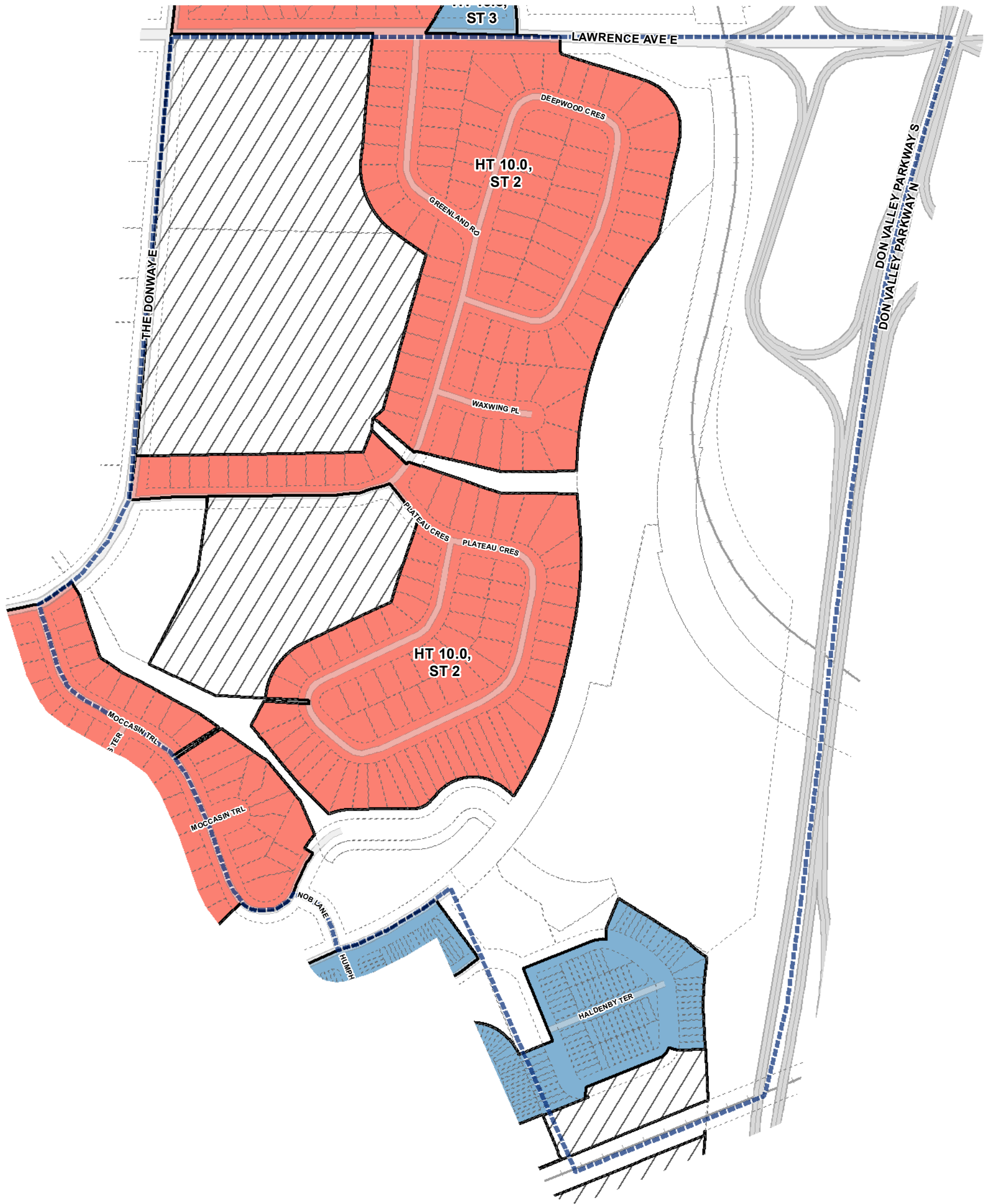
**Height**

 8 m	 10.5 m	 15 m	 Not Part of this Bylaw
 9 m	 11 m	 16 m	 Map Sheet Boundary
 9.5 m	 12 m	 18 m	 Properties
 10 m	 14 m	 Other	 Railway
			 Hydro Line



1:4,000

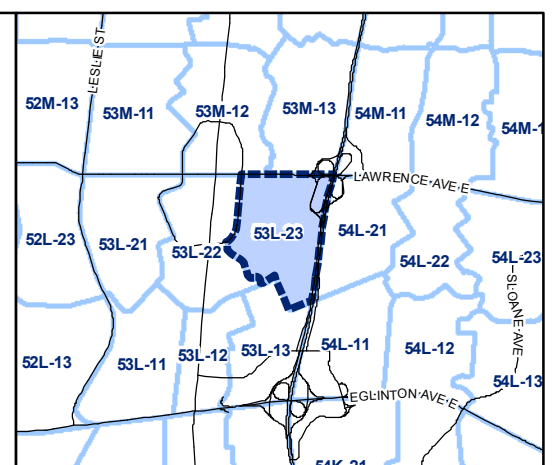
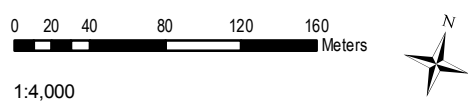


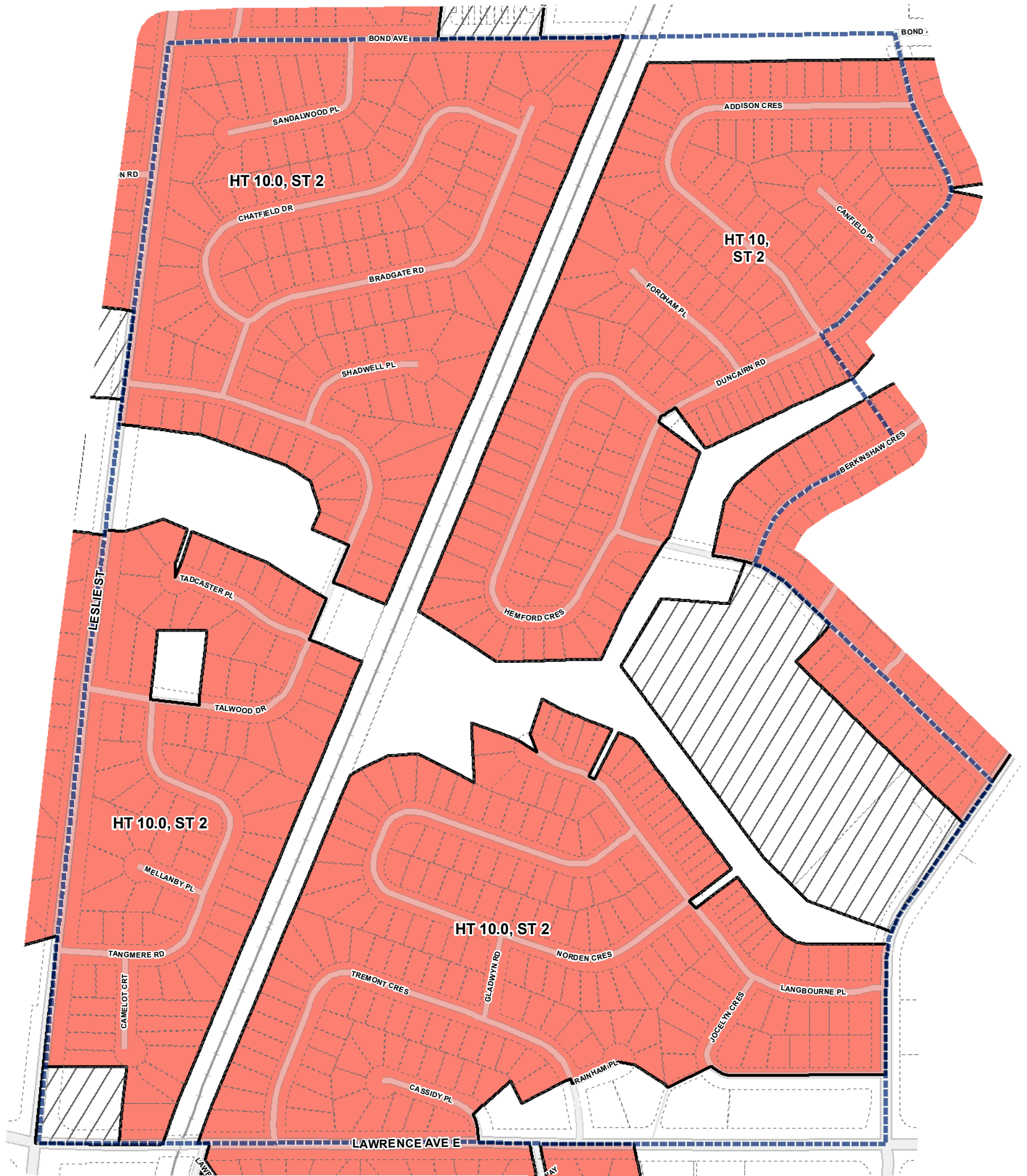


**Height Overlay Map**

**Height**

	8 m		10.5 m		15 m		Not Part of this Bylaw
	9 m		11 m		16 m		Map Sheet Boundary
	9.5 m		12 m		18 m		Properties
	10 m		14 m		Other		Railway
							Hydro Line

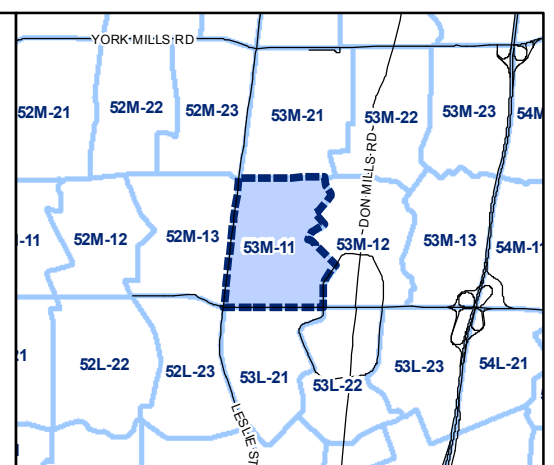
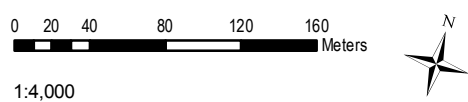


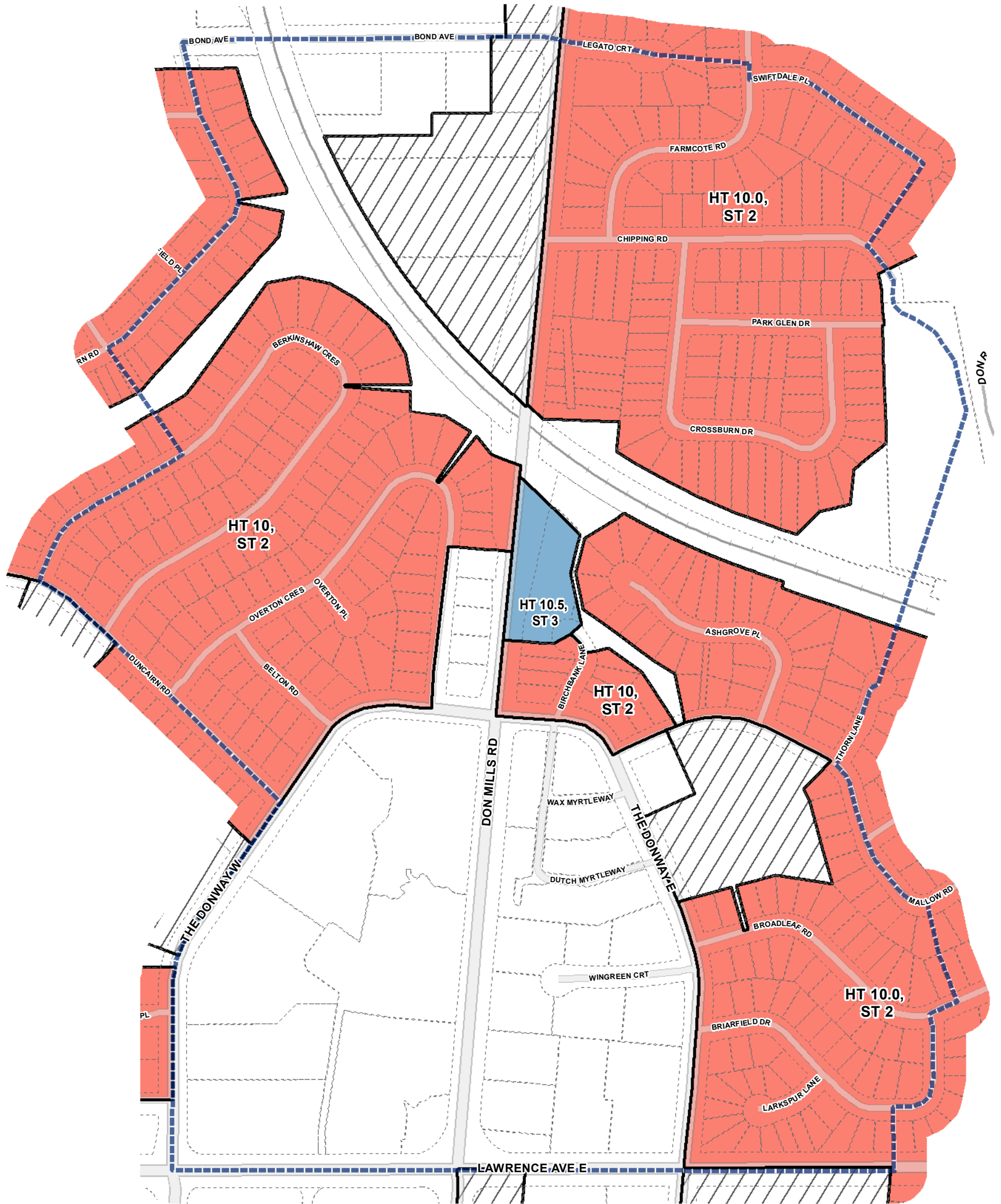


**Height Overlay Map**

**Height**

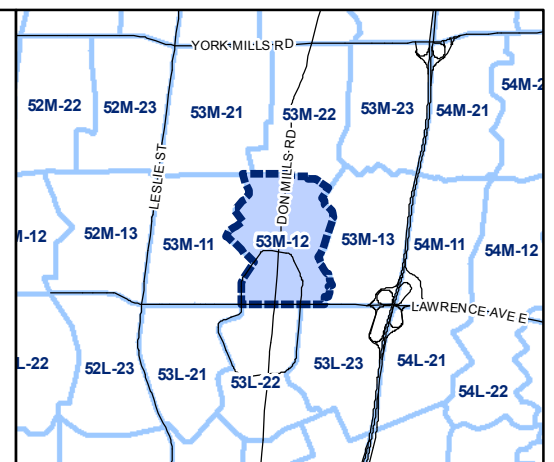
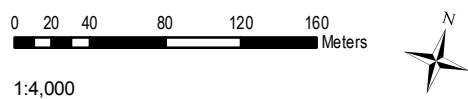
 8 m	 10.5 m	 15 m	 Not Part of this Bylaw
 9 m	 11 m	 16 m	 Map Sheet Boundary
 9.5 m	 12 m	 18 m	 Properties
 10 m	 14 m	 Other	 Railway
			 Hydro Line



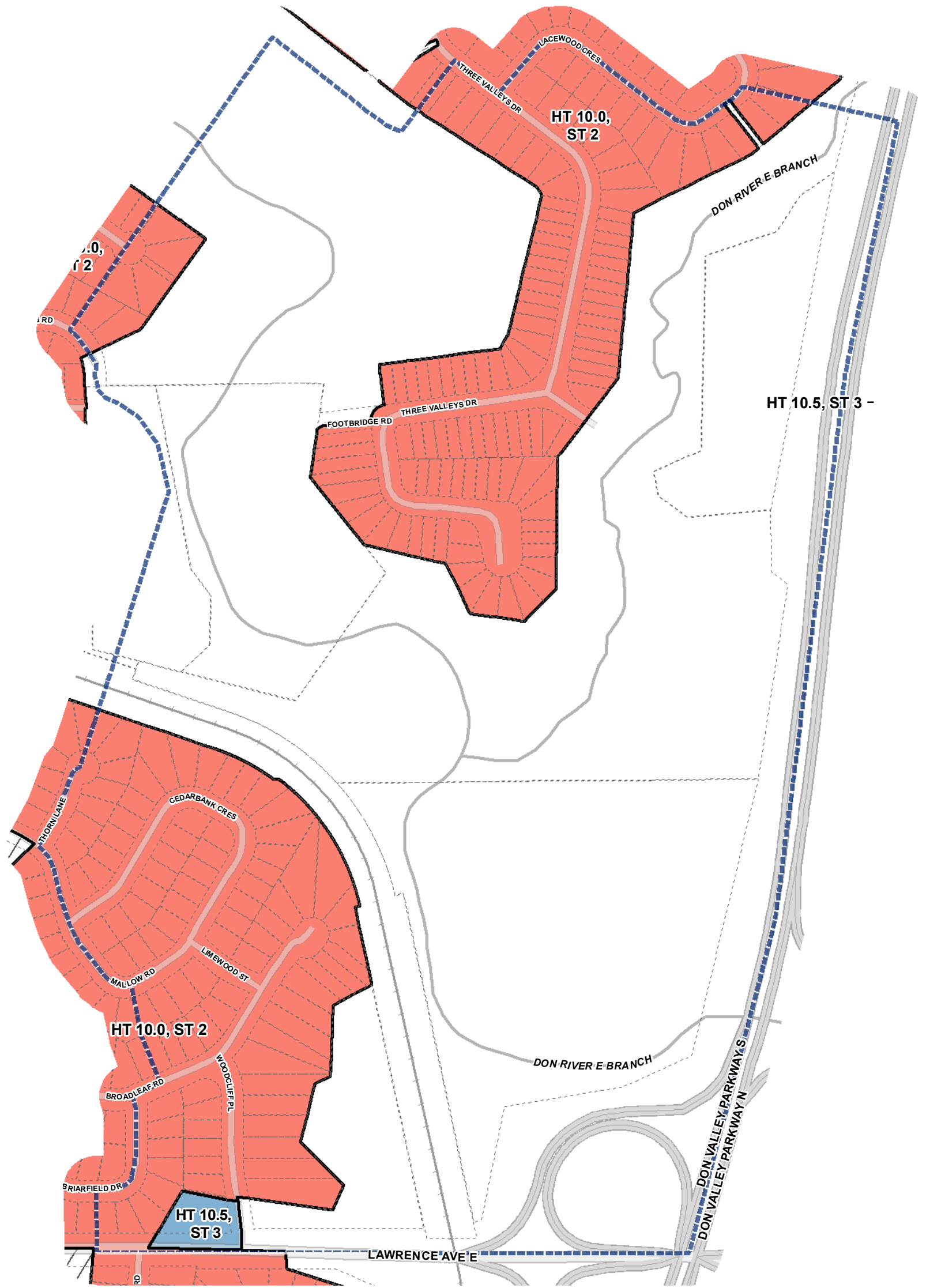


**Height Overlay Map**

Height			
8 m	10.5 m	15 m	Not Part of this Bylaw
9 m	11 m	16 m	Map Sheet Boundary
9.5 m	12 m	18 m	Properties
10 m	14 m	Other	Railway
			Hydro Line



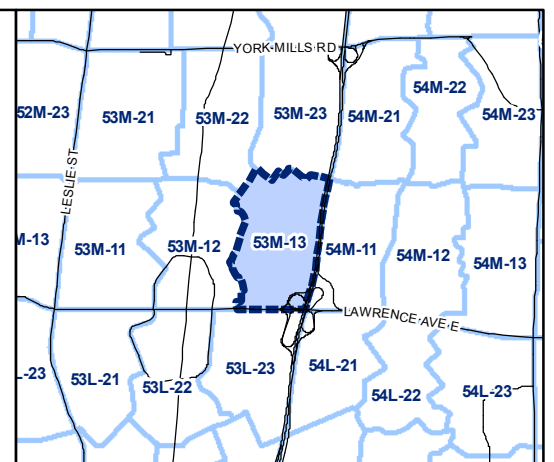
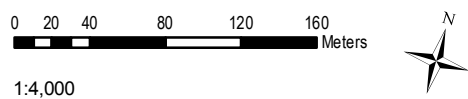


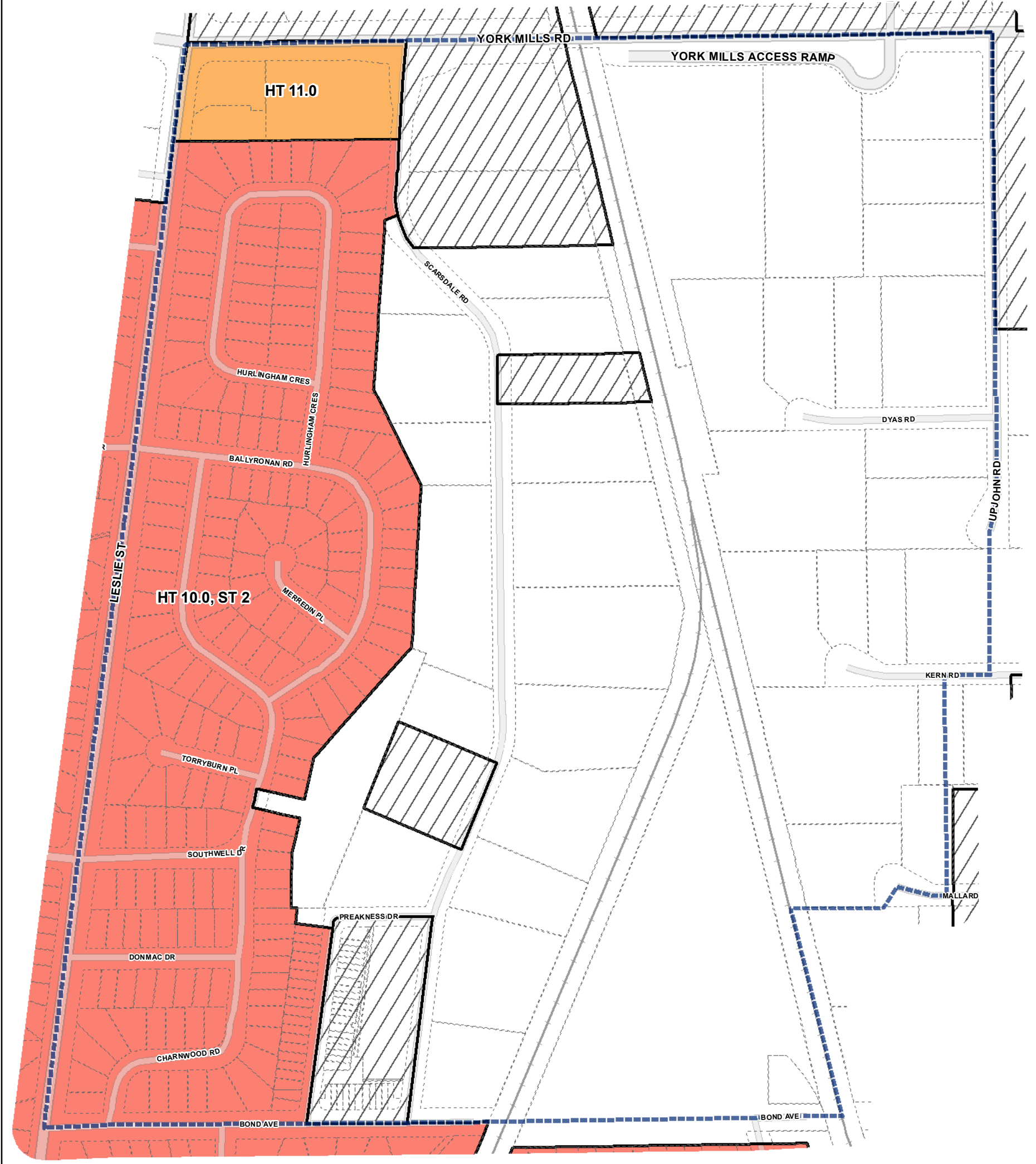


**Height Overlay Map**

**Height**

	8 m		10.5 m		15 m		Not Part of this Bylaw
	9 m		11 m		16 m		Map Sheet Boundary
	9.5 m		12 m		18 m		Properties
	10 m		14 m		Other		Railway
							Hydro Line





**Toronto City Planning**  
Zoning Bylaw Map Book Series

**Height Overlay Map**

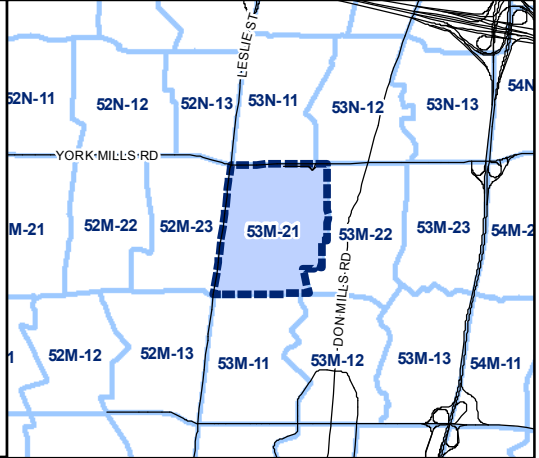
July 29, 2010  
Maps must be read together with Zoning Bylaw text

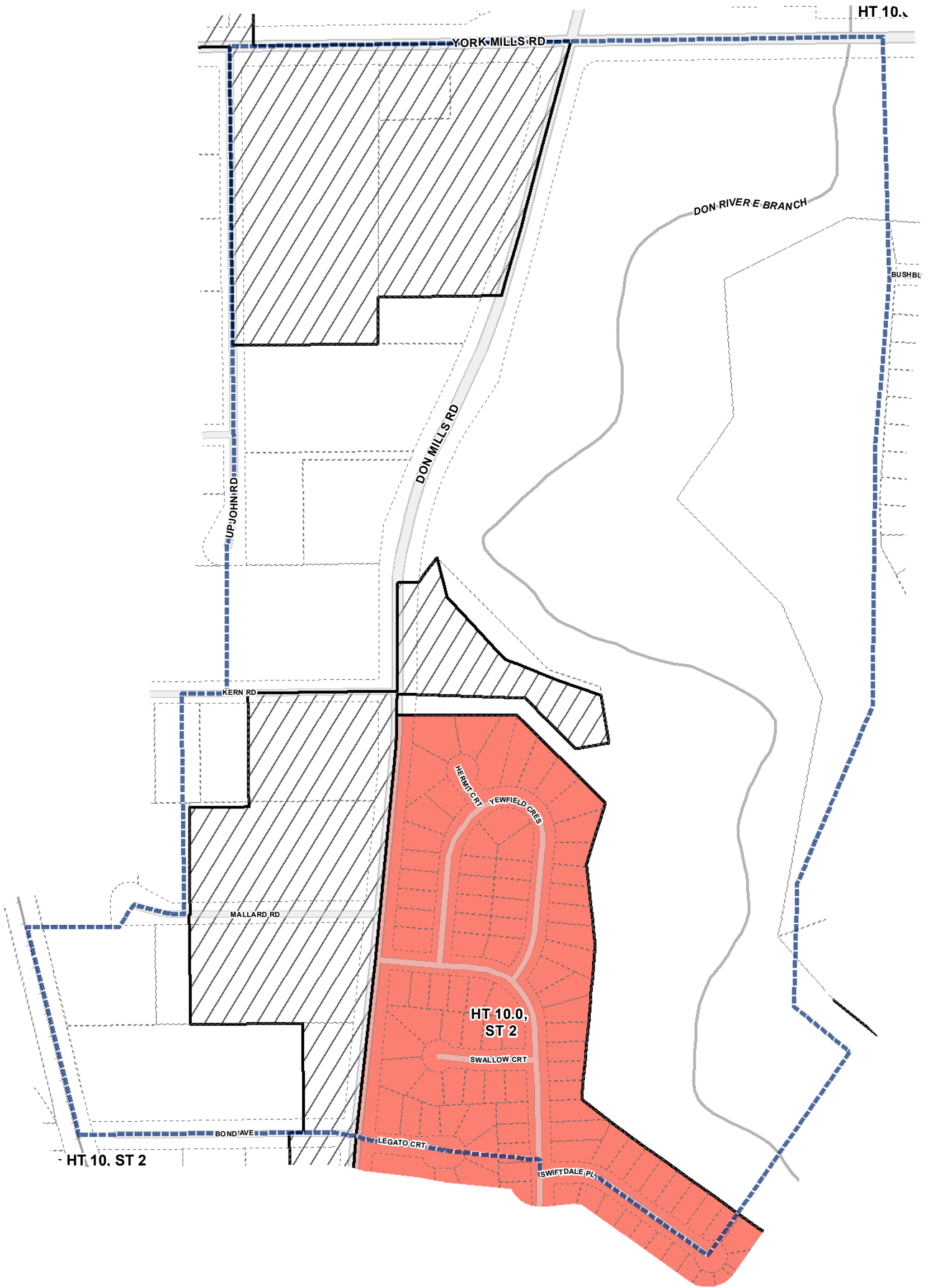
**Height**

8 m	10.5 m	15 m	Not Part of this Bylaw
9 m	11 m	16 m	Map Sheet Boundary
9.5 m	12 m	18 m	Properties
10 m	14 m	Other	Railway
			Hydro Line

0 20 40 80 120 160 Meters

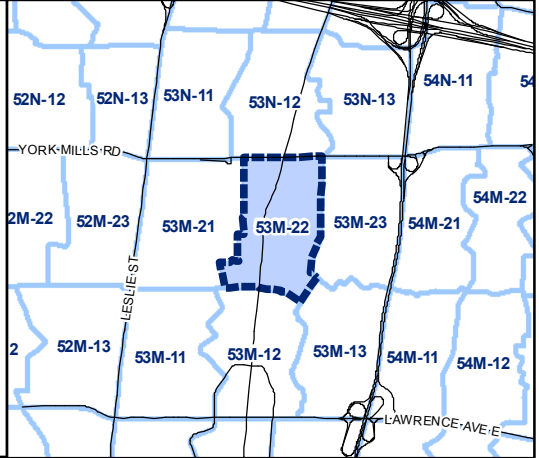
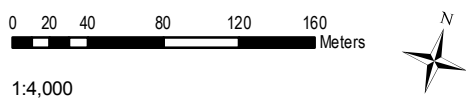
1:4,000

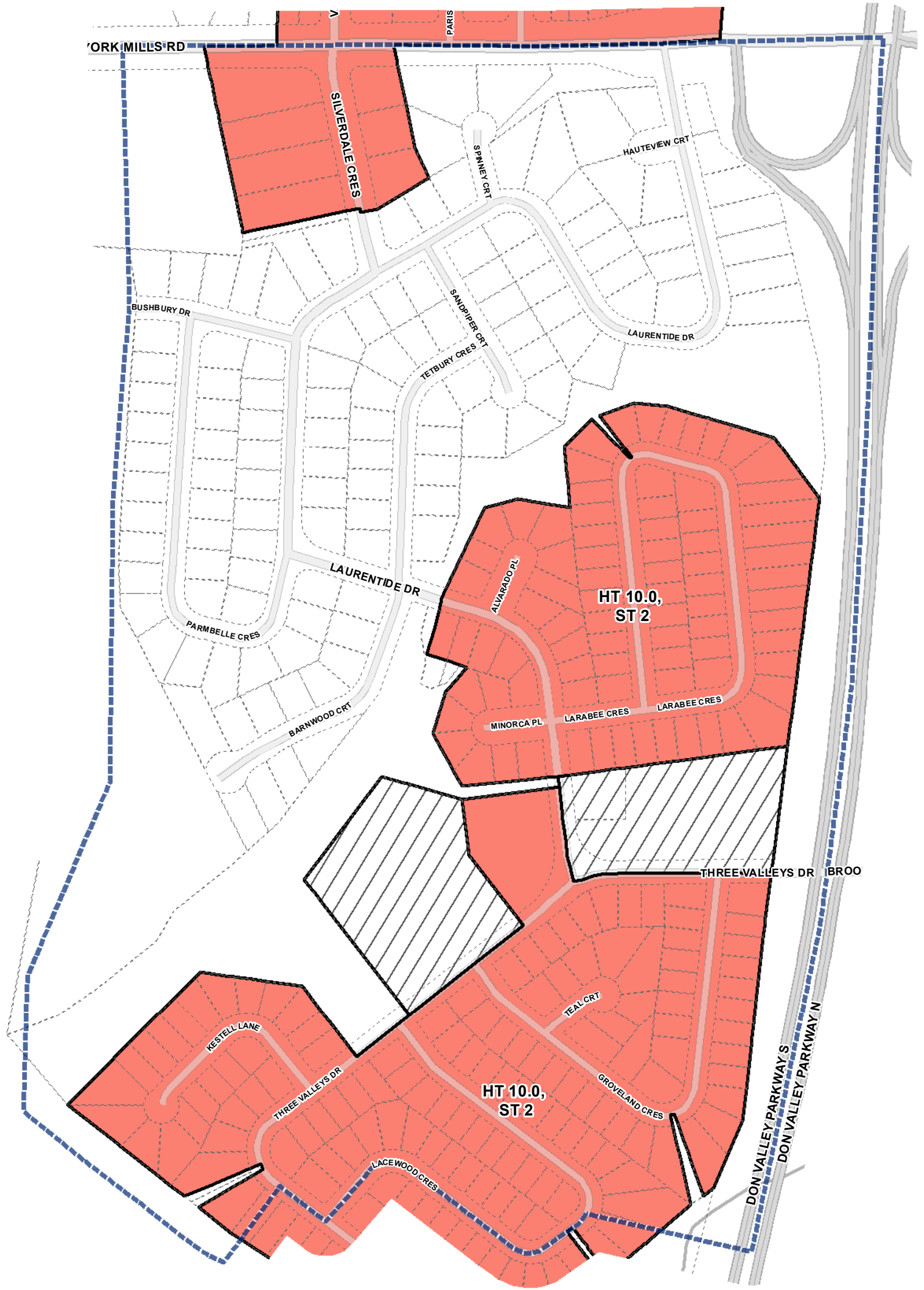




**Height Overlay Map**

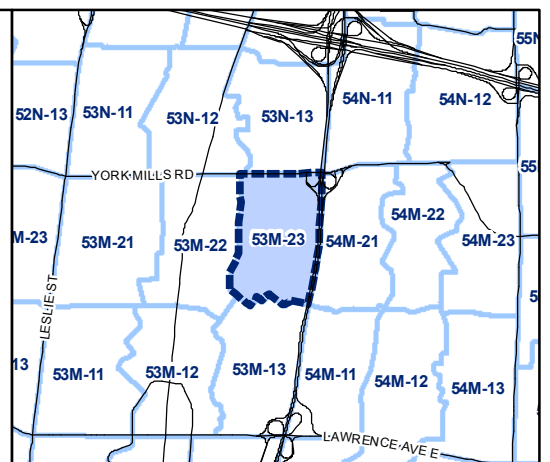
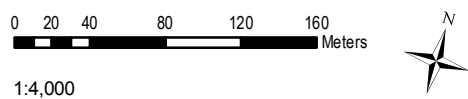
Height			
8 m	10.5 m	15 m	Not Part of this Bylaw
9 m	11 m	16 m	Map Sheet Boundary
9.5 m	12 m	18 m	Properties
10 m	14 m	Other	Railway
			Hydro Line

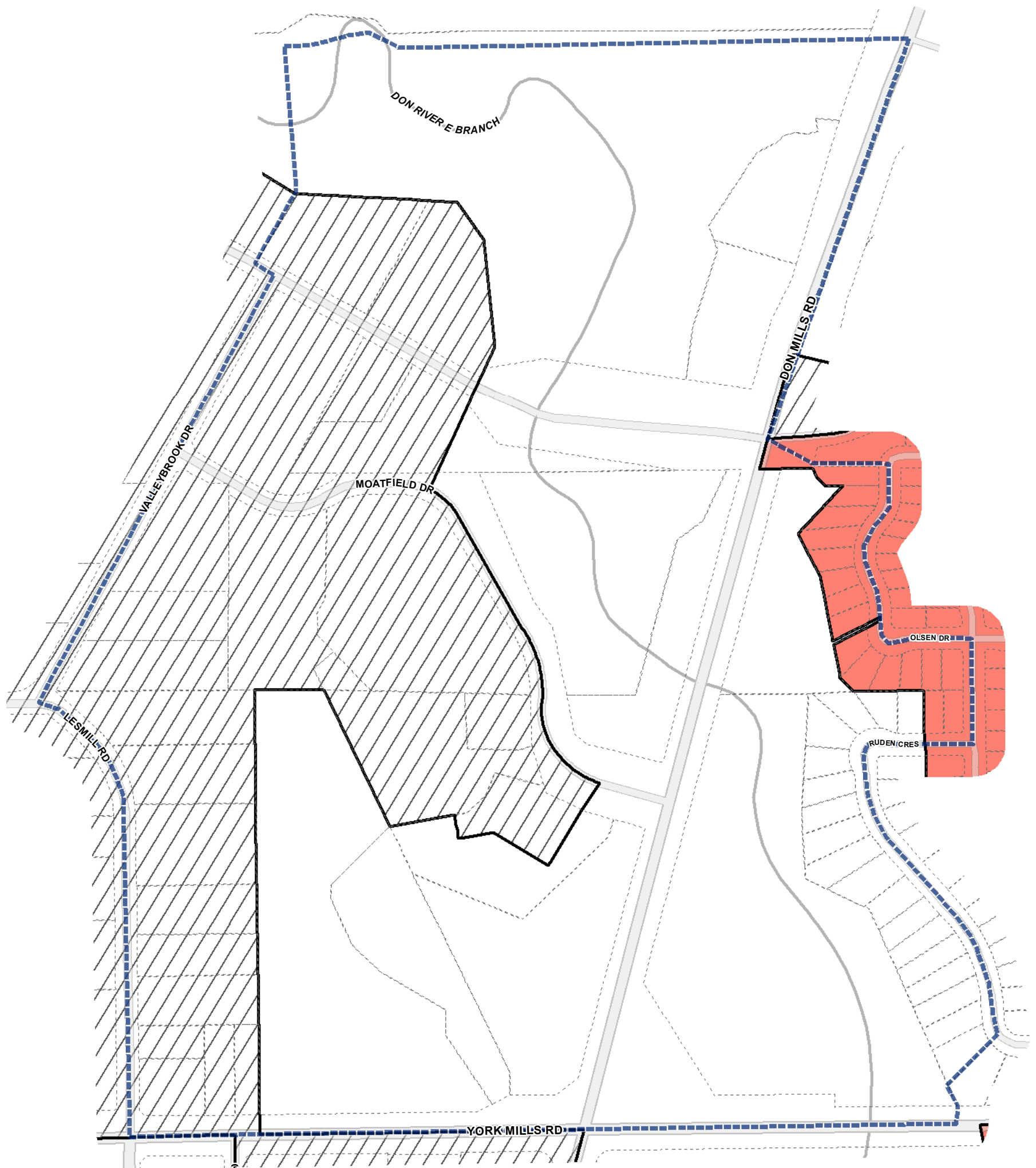




**Height Overlay Map**

Height			
8 m	10.5 m	15 m	Not Part of this Bylaw
9 m	11 m	16 m	Map Sheet Boundary
9.5 m	12 m	18 m	Properties
10 m	14 m	Other	Railway
			Hydro Line

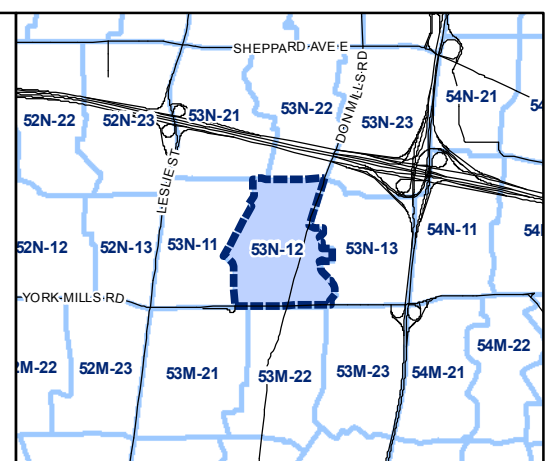
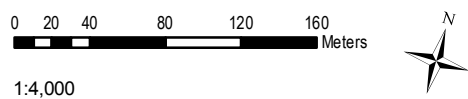


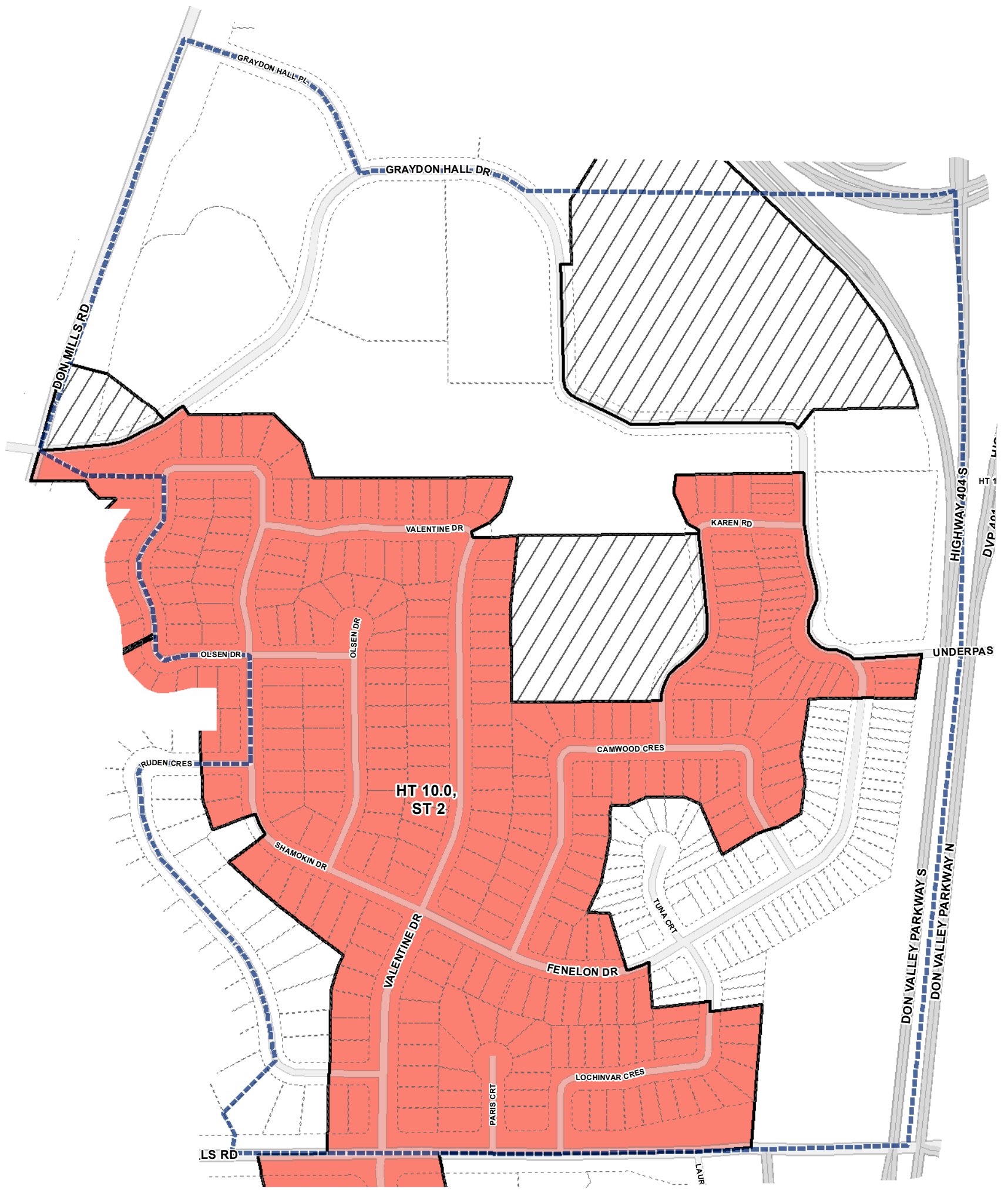


**Height Overlay Map**

**Height**

	8 m		10.5 m		15 m		Not Part of this Bylaw
	9 m		11 m		16 m		Map Sheet Boundary
	9.5 m		12 m		18 m		Properties
	10 m		14 m		Other		Railway
							Hydro Line





**Toronto City Planning**  
 Zoning Bylaw Map Book Series

**Height Overlay Map**

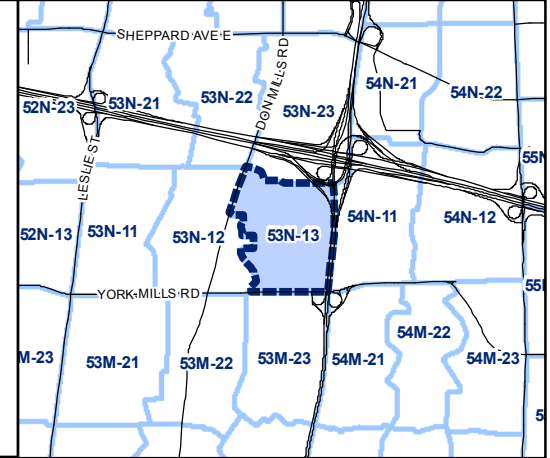
July 29, 2010  
 Maps must be read together with Zoning Bylaw text

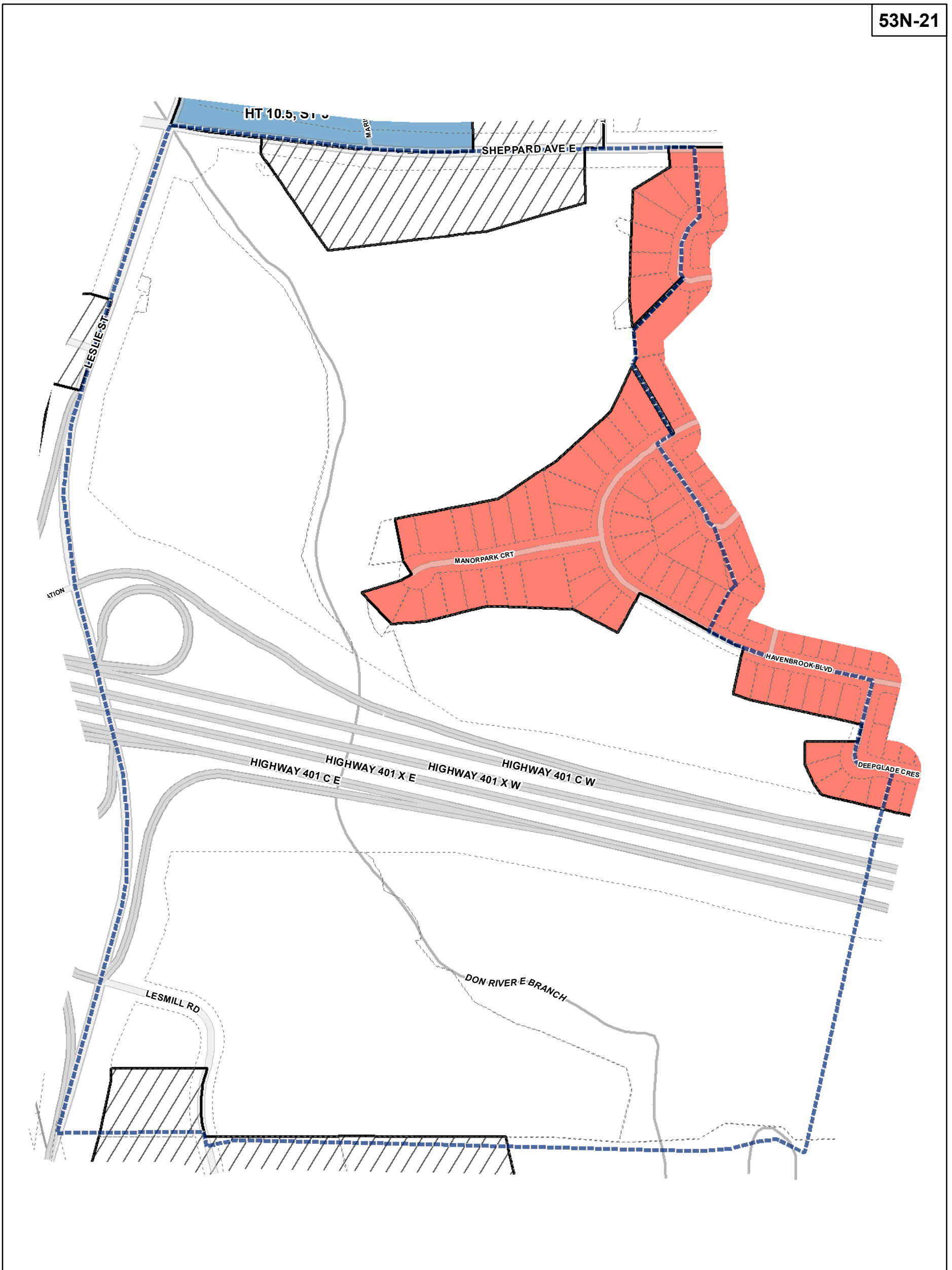
**Height**

8 m	10.5 m	15 m	Not Part of this Bylaw
9 m	11 m	16 m	Map Sheet Boundary
9.5 m	12 m	18 m	Properties
10 m	14 m	Other	Railway
			Hydro Line

0 20 40 80 120 160 Meters

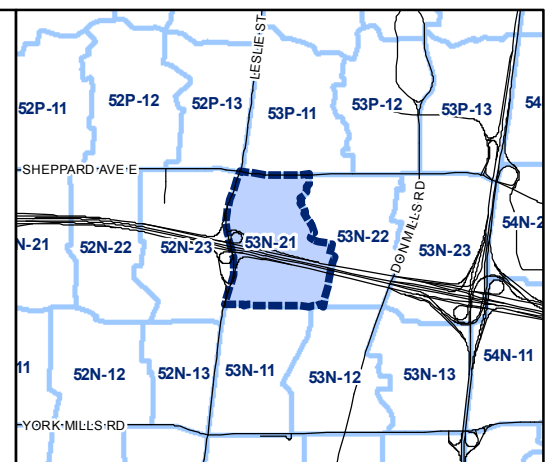
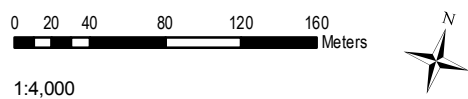
1:4,000

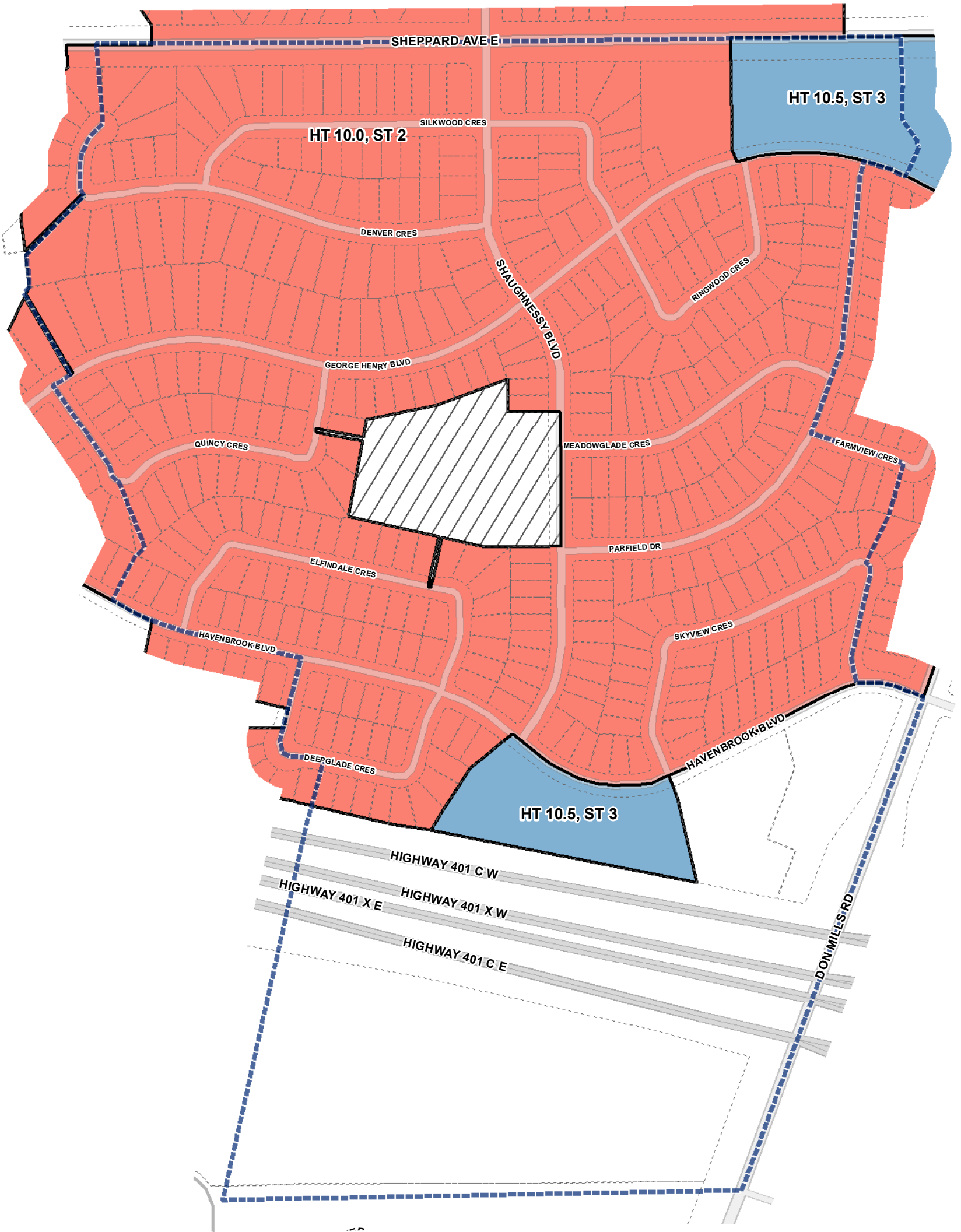




**Height Overlay Map**

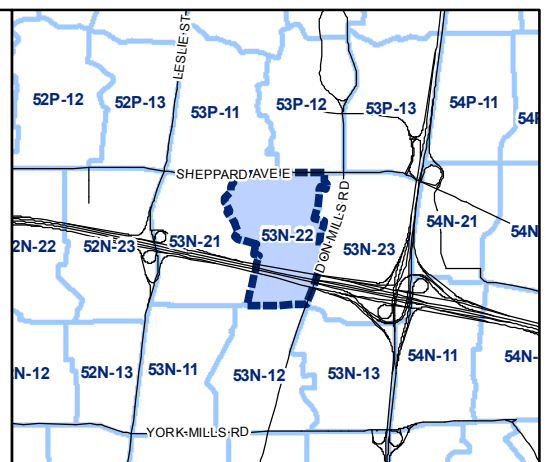
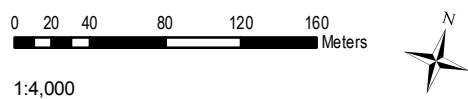
Height			
8 m	10.5 m	15 m	Not Part of this Bylaw
9 m	11 m	16 m	Map Sheet Boundary
9.5 m	12 m	18 m	Properties
10 m	14 m	Other	Railway
			Hydro Line



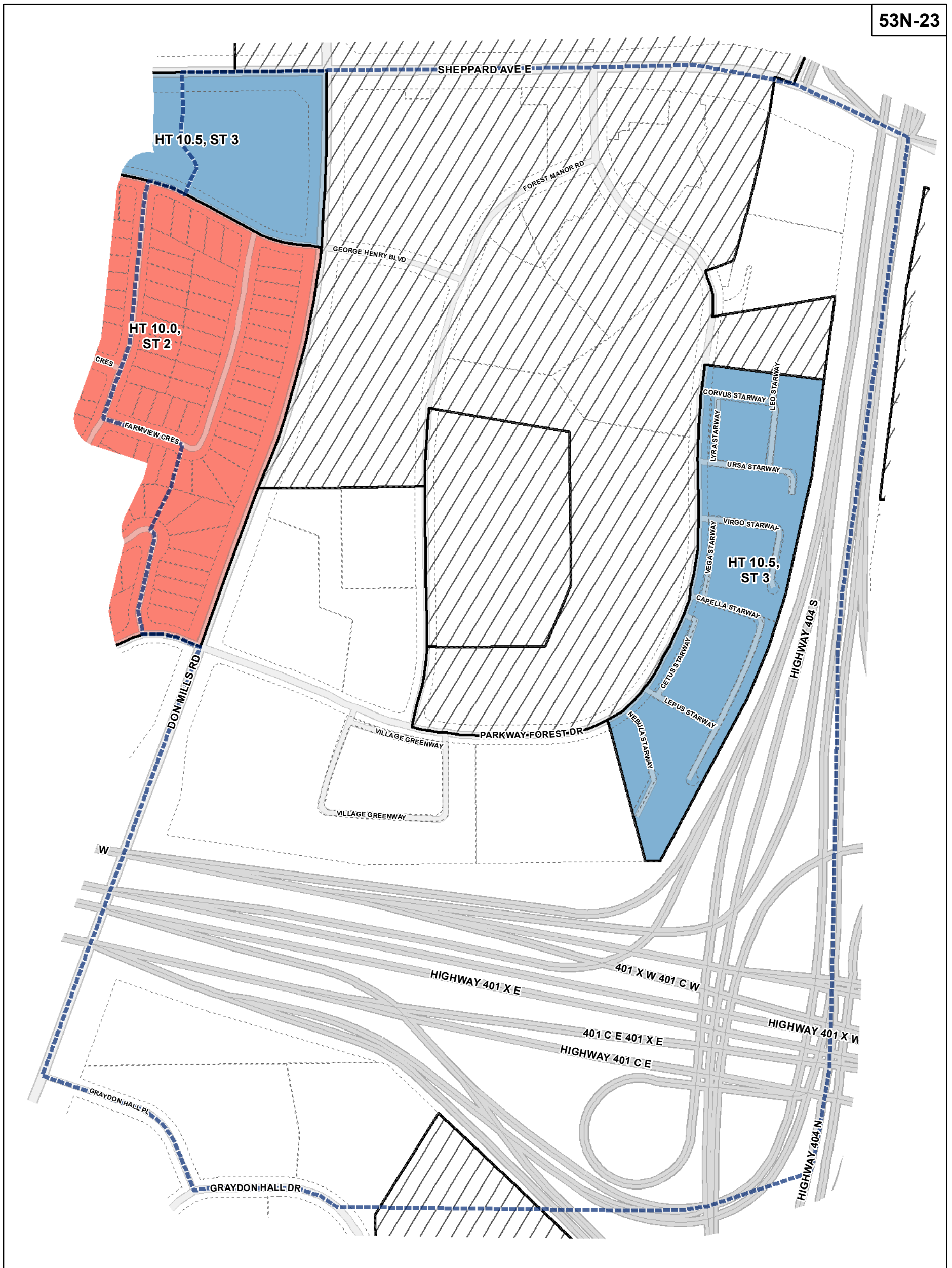


**Height Overlay Map**

Height			
8 m	10.5 m	15 m	Not Part of this Bylaw
9 m	11 m	16 m	Map Sheet Boundary
9.5 m	12 m	18 m	Properties
10 m	14 m	Other	Railway
			Hydro Line

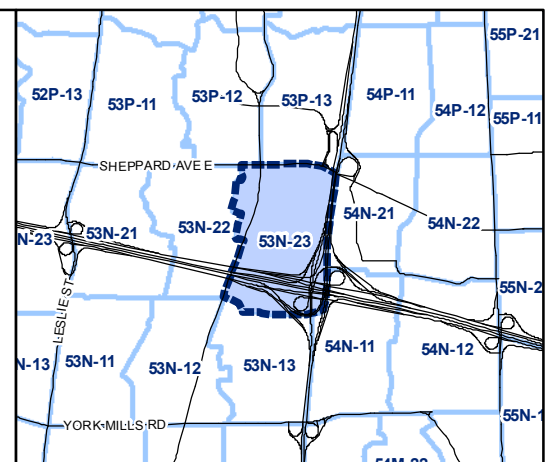
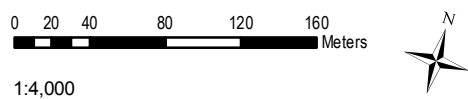


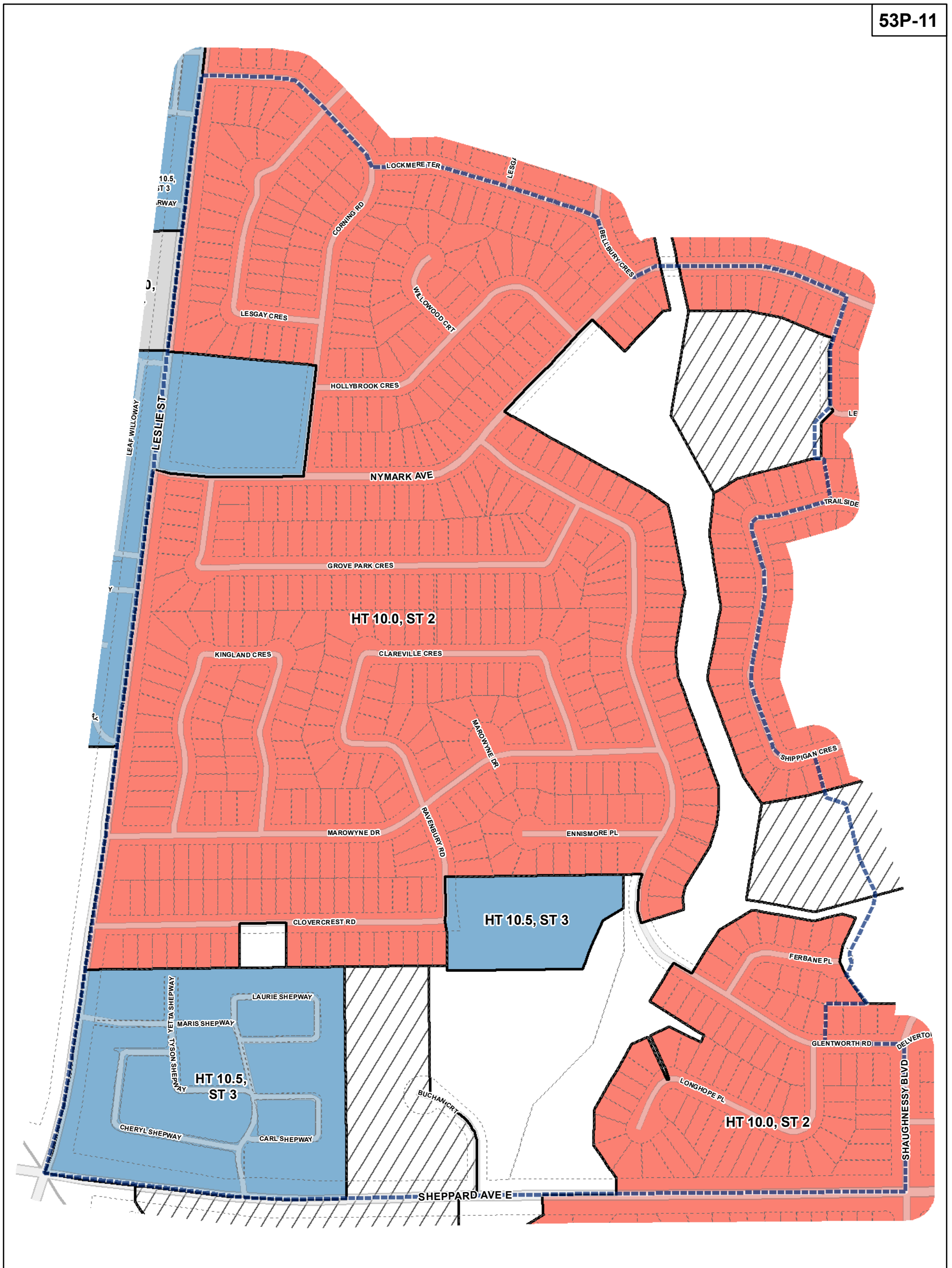




**Height Overlay Map**

Height			
8 m	10.5 m	15 m	Not Part of this Bylaw
9 m	11 m	16 m	Map Sheet Boundary
9.5 m	12 m	18 m	Properties
10 m	14 m	Other	Railway
			Hydro Line





**Toronto City Planning**  
 Zoning Bylaw Map Book Series

**Height Overlay Map**

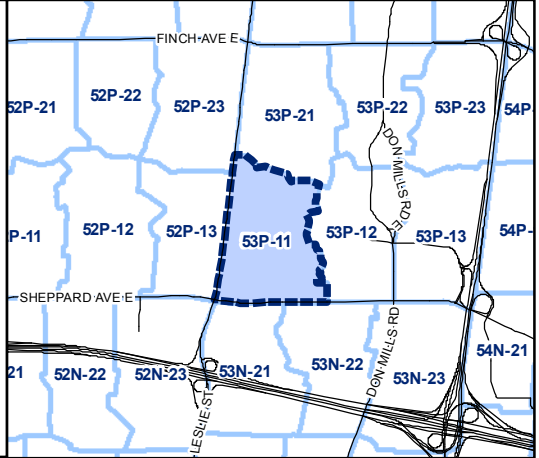
July 29, 2010  
 Maps must be read together with Zoning Bylaw text

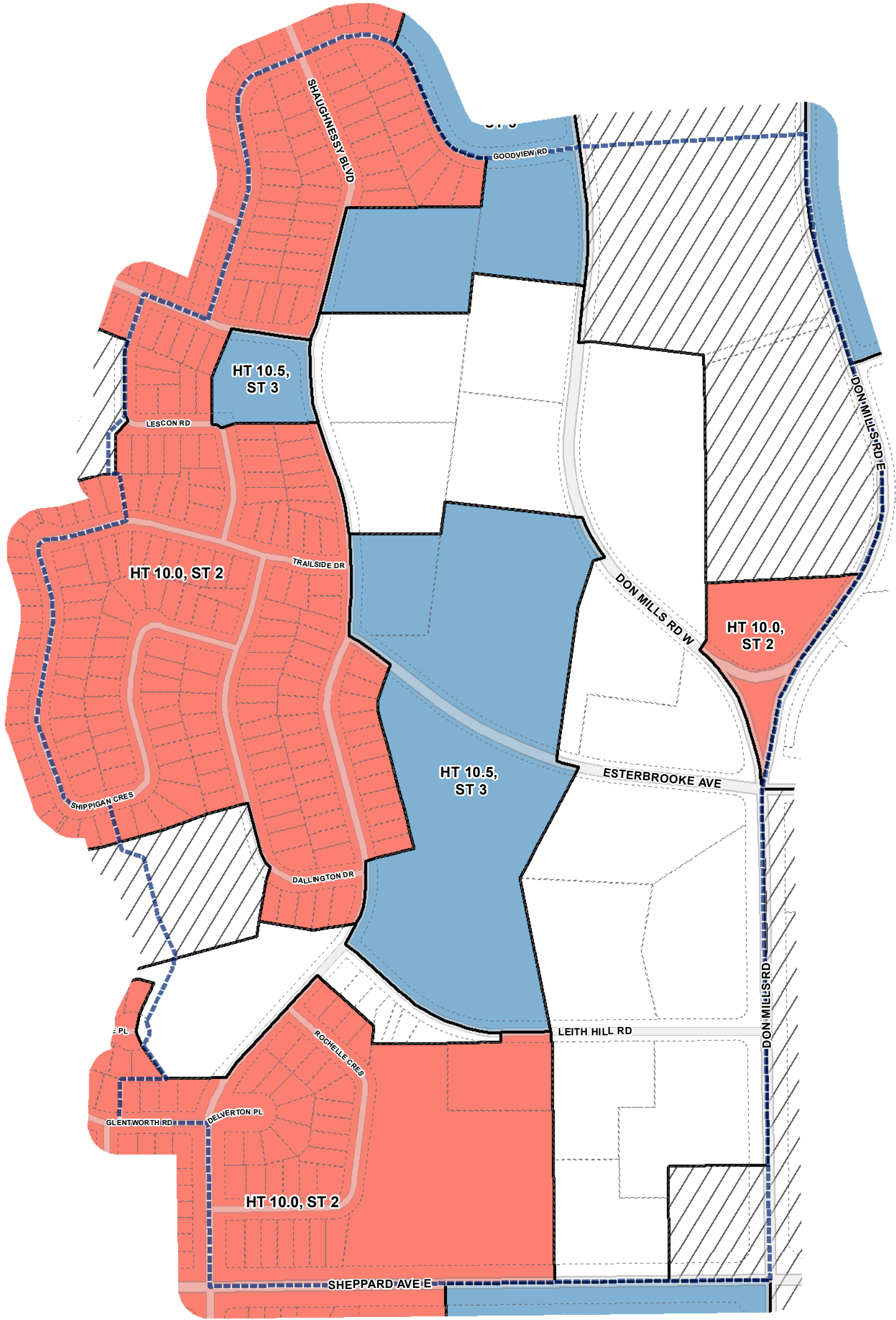
**Height**

8 m	10.5 m	15 m	Not Part of this Bylaw
9 m	11 m	16 m	Map Sheet Boundary
9.5 m	12 m	18 m	Properties
10 m	14 m	Other	Railway
			Hydro Line

0 20 40 80 120 160 Meters


















1:4,000




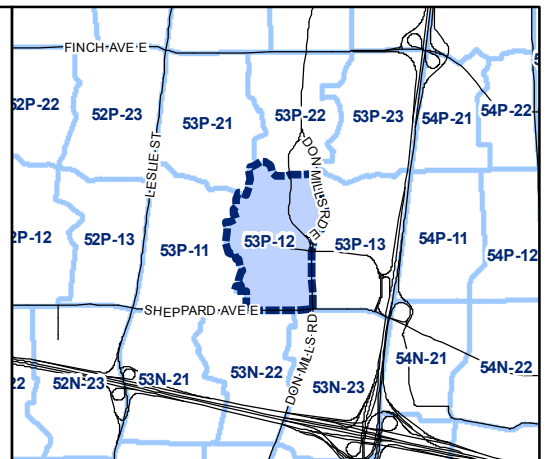


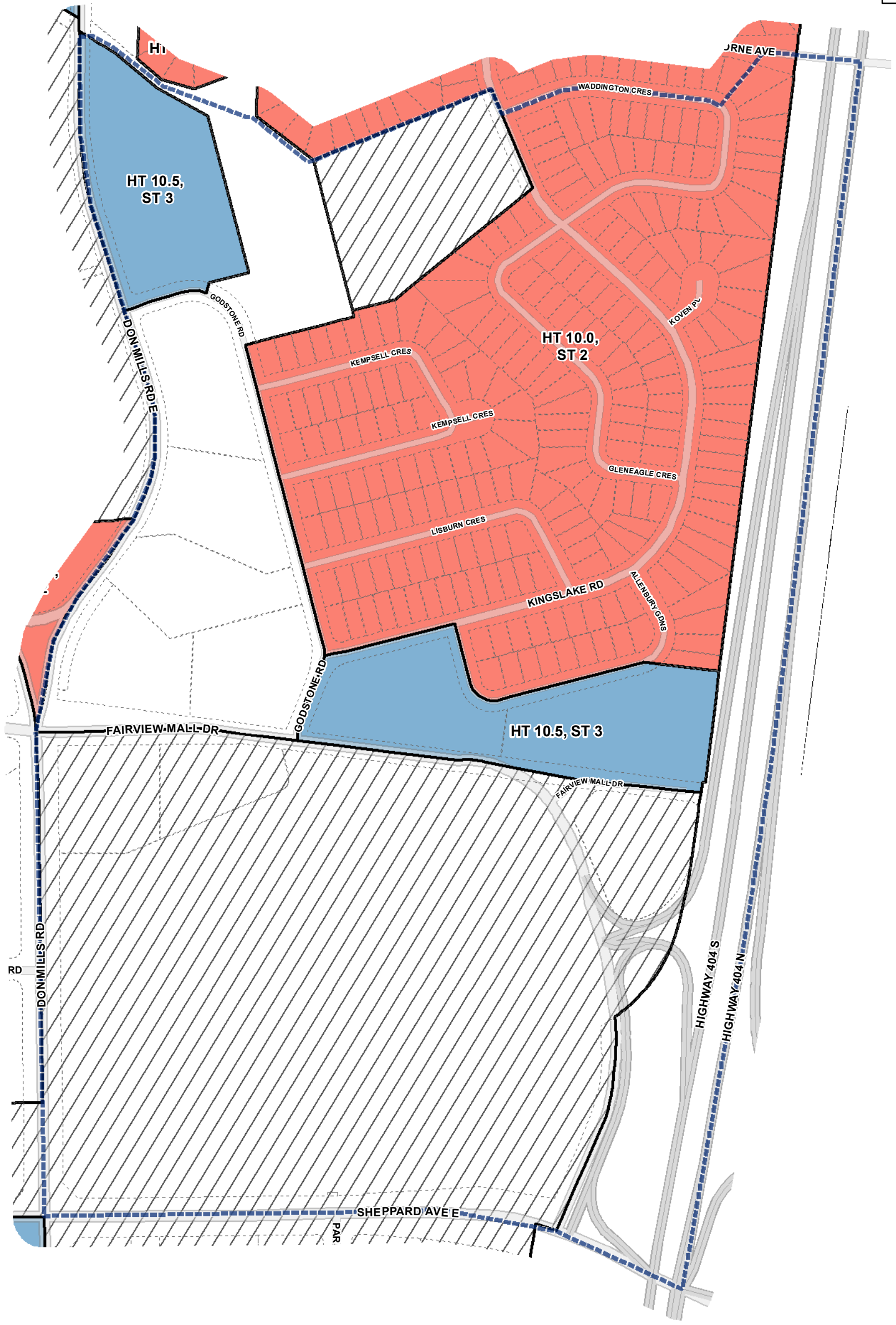
**Height Overlay Map**

**Height**

 8 m	 10.5 m	 15 m	 Not Part of this Bylaw
 9 m	 11 m	 16 m	 Map Sheet Boundary
 9.5 m	 12 m	 18 m	 Properties
 10 m	 14 m	 Other	 Railway
			 Hydro Line

0 20 40 80 120 160 Meters  
1:4,000



**Toronto City Planning**  
 Zoning Bylaw Map Book Series

**Height Overlay Map**

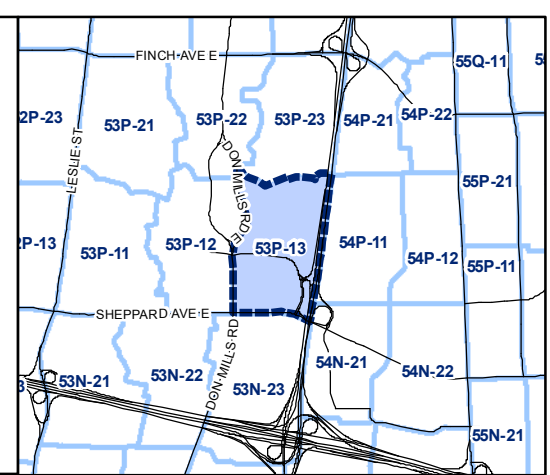
July 29, 2010  
 Maps must be read together with Zoning Bylaw text

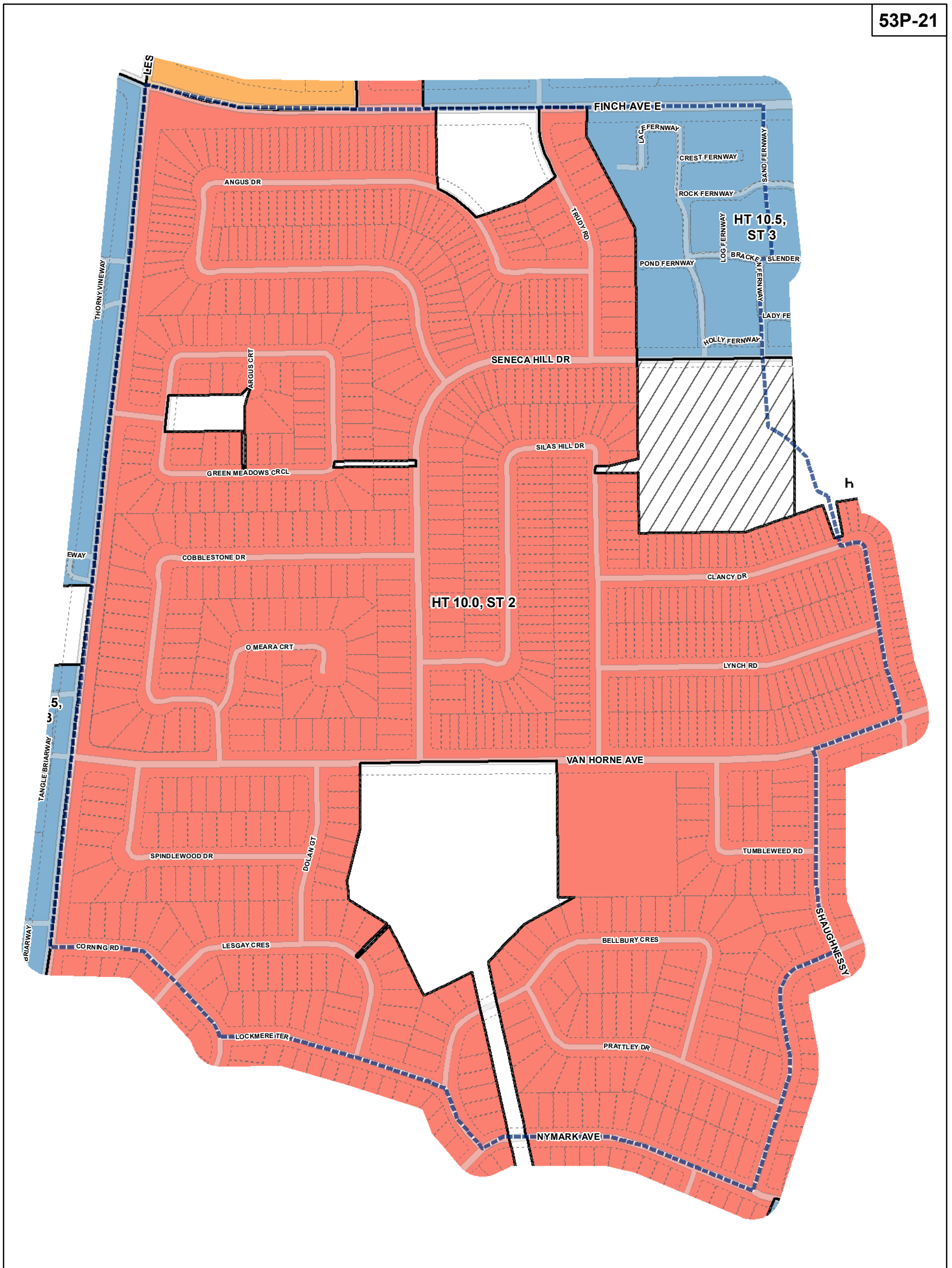
**Height**


0 20 40 80 120 160 Meters

1:4,000

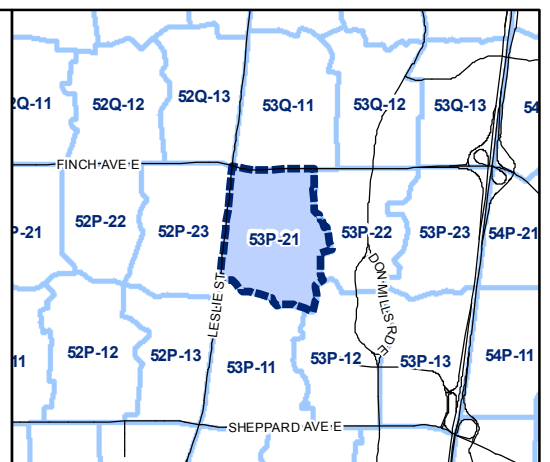
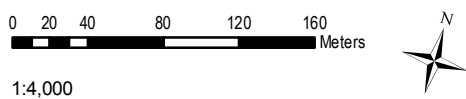
N

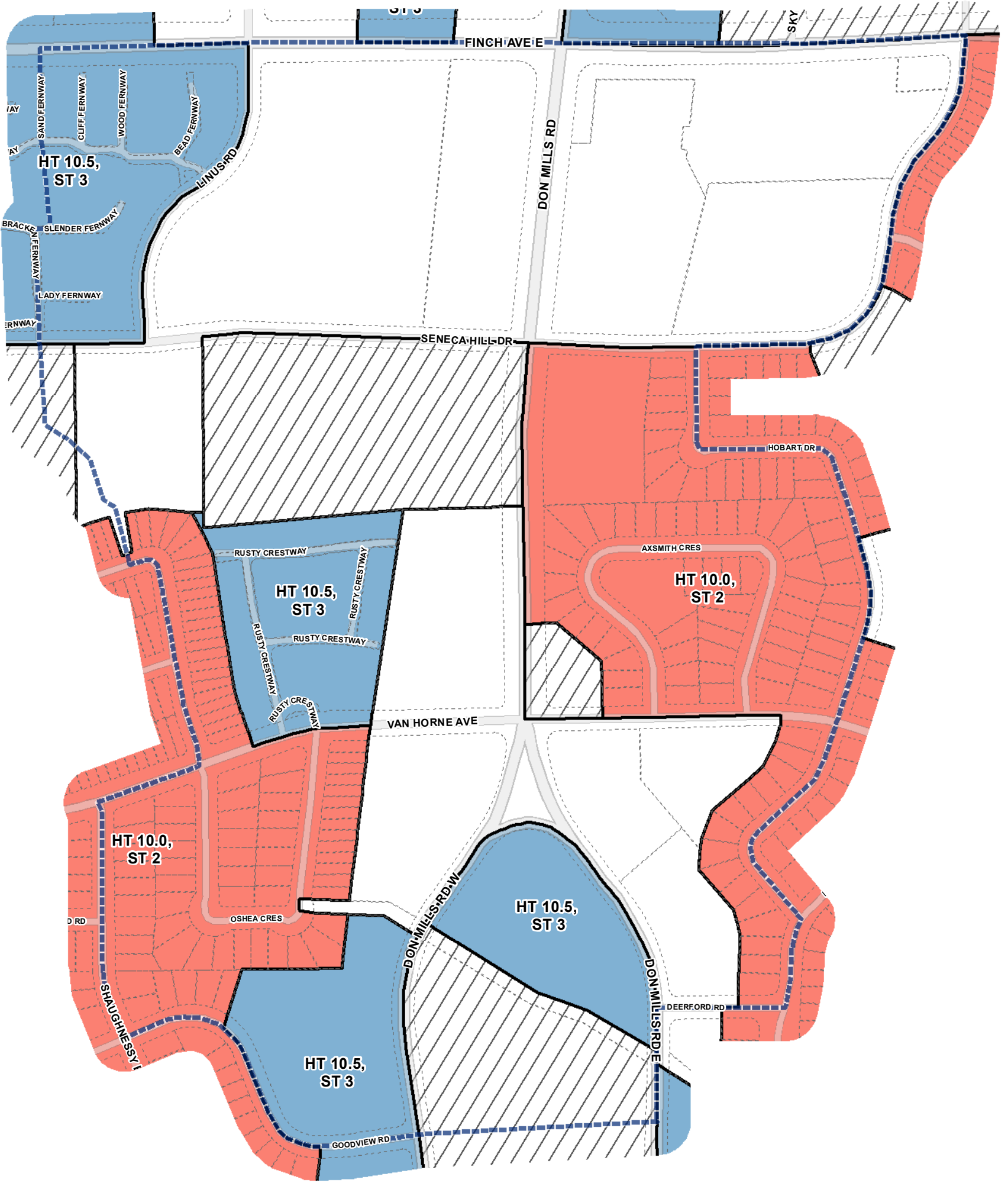




**Height Overlay Map**

Height			
8 m	10.5 m	15 m	Not Part of this Bylaw
9 m	11 m	16 m	Map Sheet Boundary
9.5 m	12 m	18 m	Properties
10 m	14 m	Other	Railway
			Hydro Line

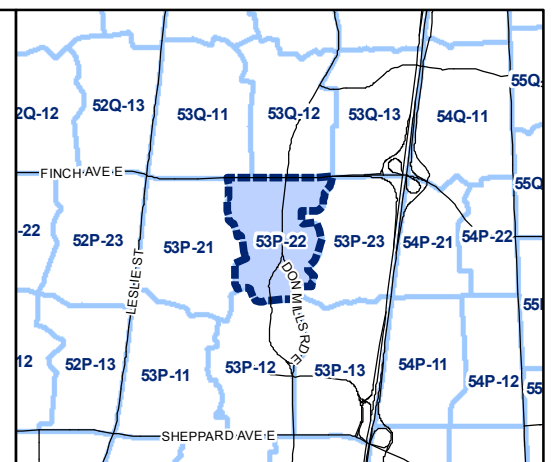
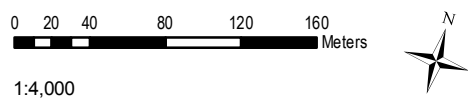


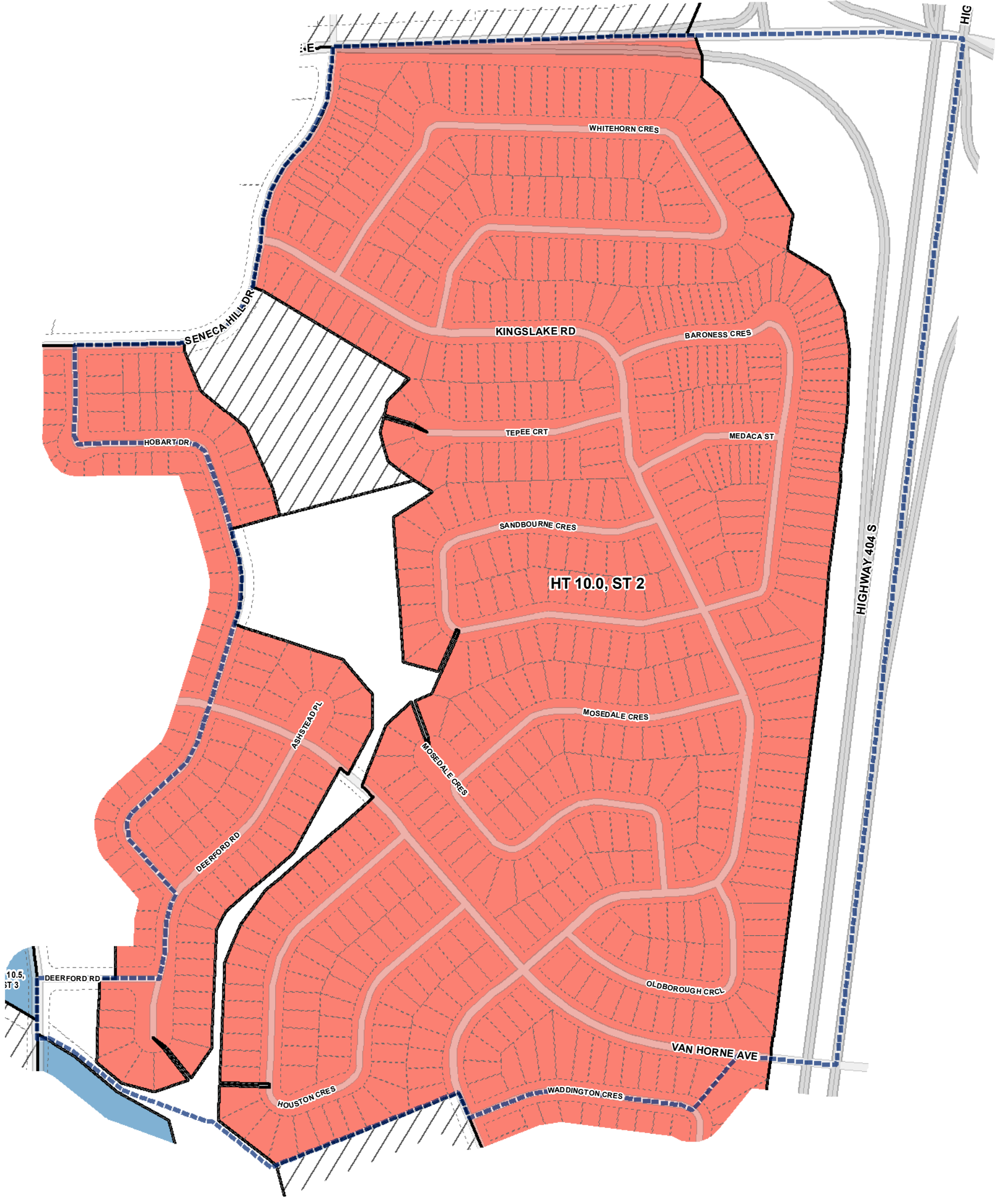


**Height Overlay Map**

July 29, 2010  
Maps must be read together with Zoning Bylaw text

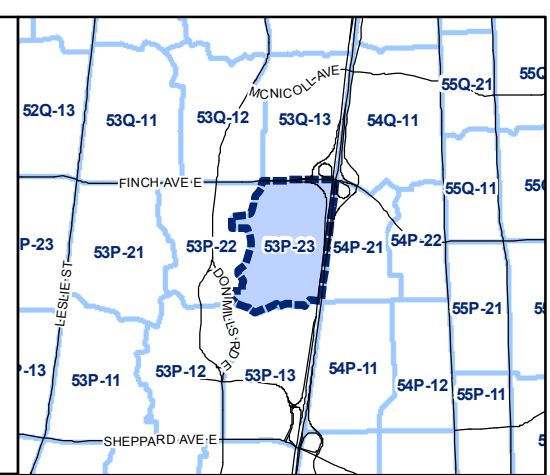
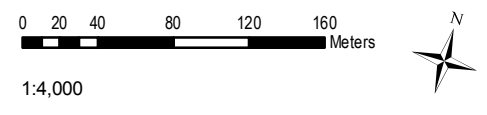
Height			
8 m	10.5 m	15 m	Not Part of this Bylaw
9 m	11 m	16 m	Map Sheet Boundary
9.5 m	12 m	18 m	Properties
10 m	14 m	Other	Railway
			Hydro Line

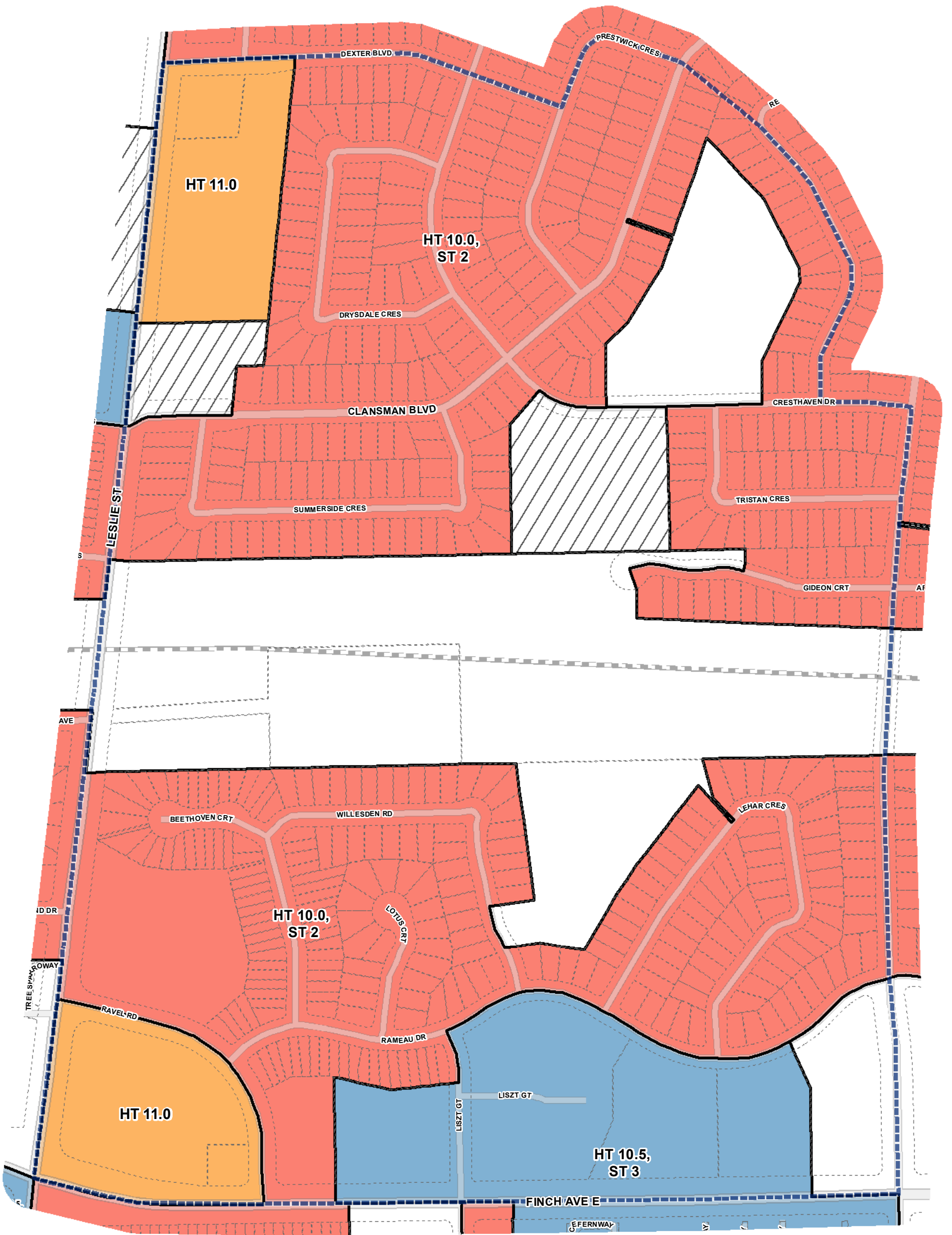




**Height Overlay Map**

Height			
8 m	10.5 m	15 m	Not Part of this Bylaw
9 m	11 m	16 m	Map Sheet Boundary
9.5 m	12 m	18 m	Properties
10 m	14 m	Other	Railway
			Hydro Line





**Height Overlay Map**

Height			
8 m	10.5 m	15 m	Not Part of this Bylaw
9 m	11 m	16 m	Map Sheet Boundary
9.5 m	12 m	18 m	Properties
10 m	14 m	Other	Railway
			Hydro Line

