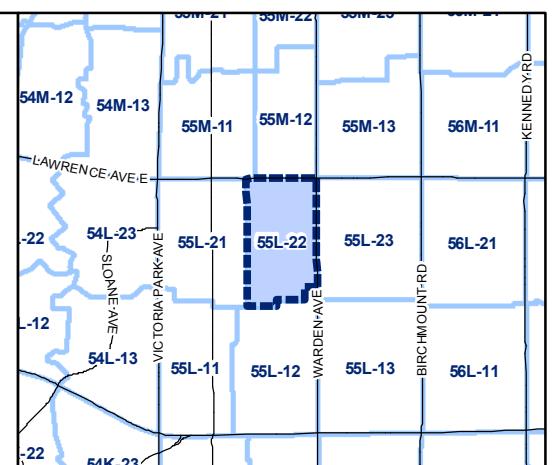
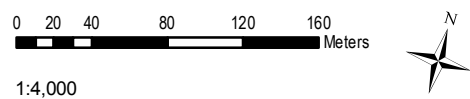
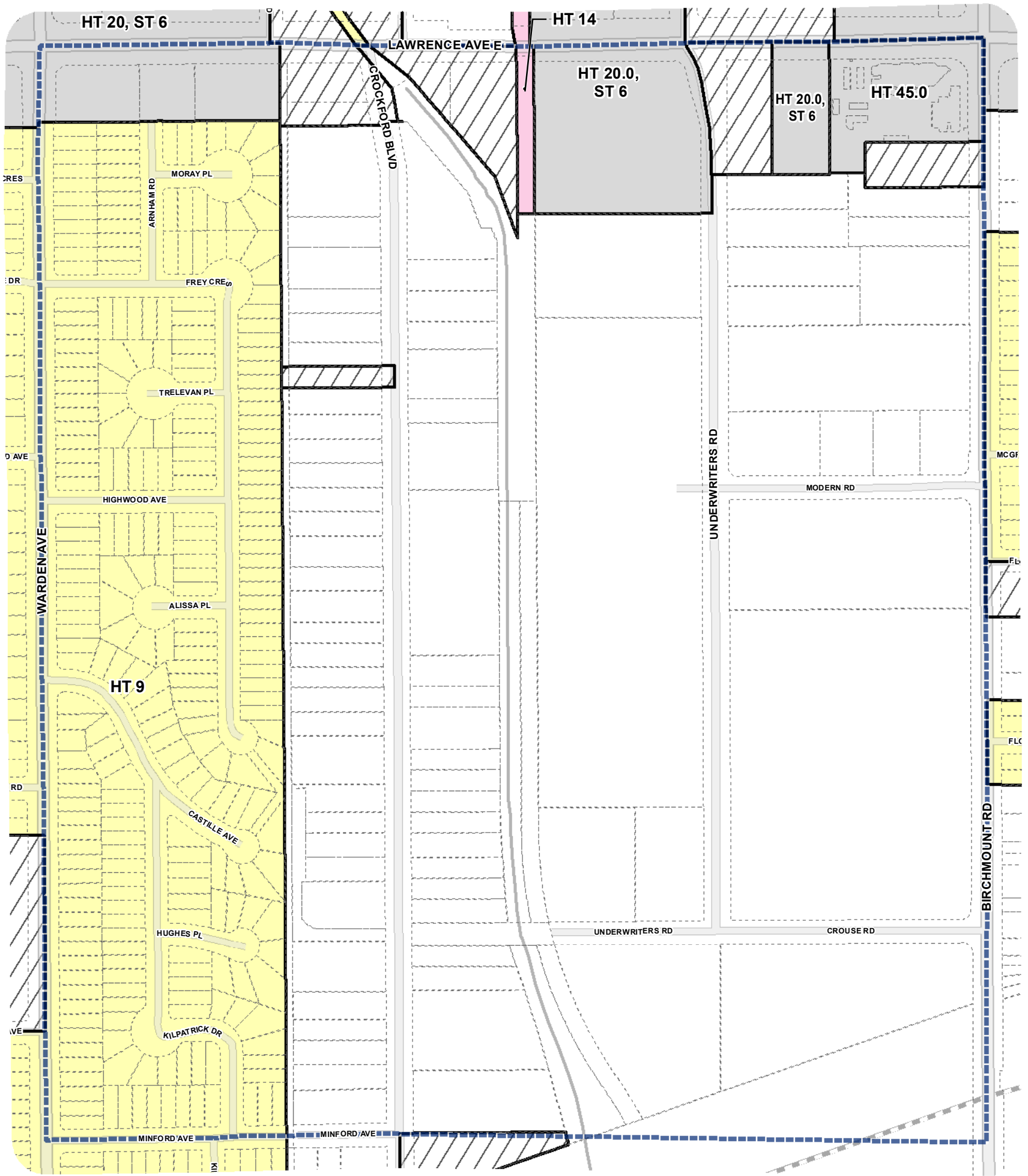


Height Overlay Map

July 29, 2010
Maps must be read together with Zoning Bylaw text

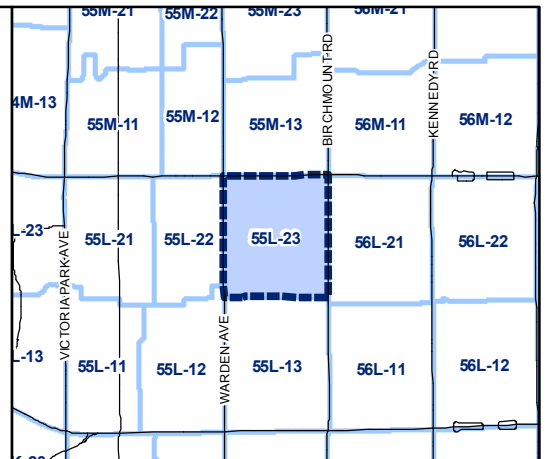
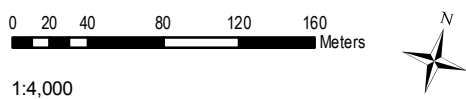
Height			
8 m	10.5 m	15 m	Not Part of this Bylaw
9 m	11 m	16 m	Map Sheet Boundary
9.5 m	12 m	18 m	Properties
10 m	14 m	Other	Railway
			Hydro Line

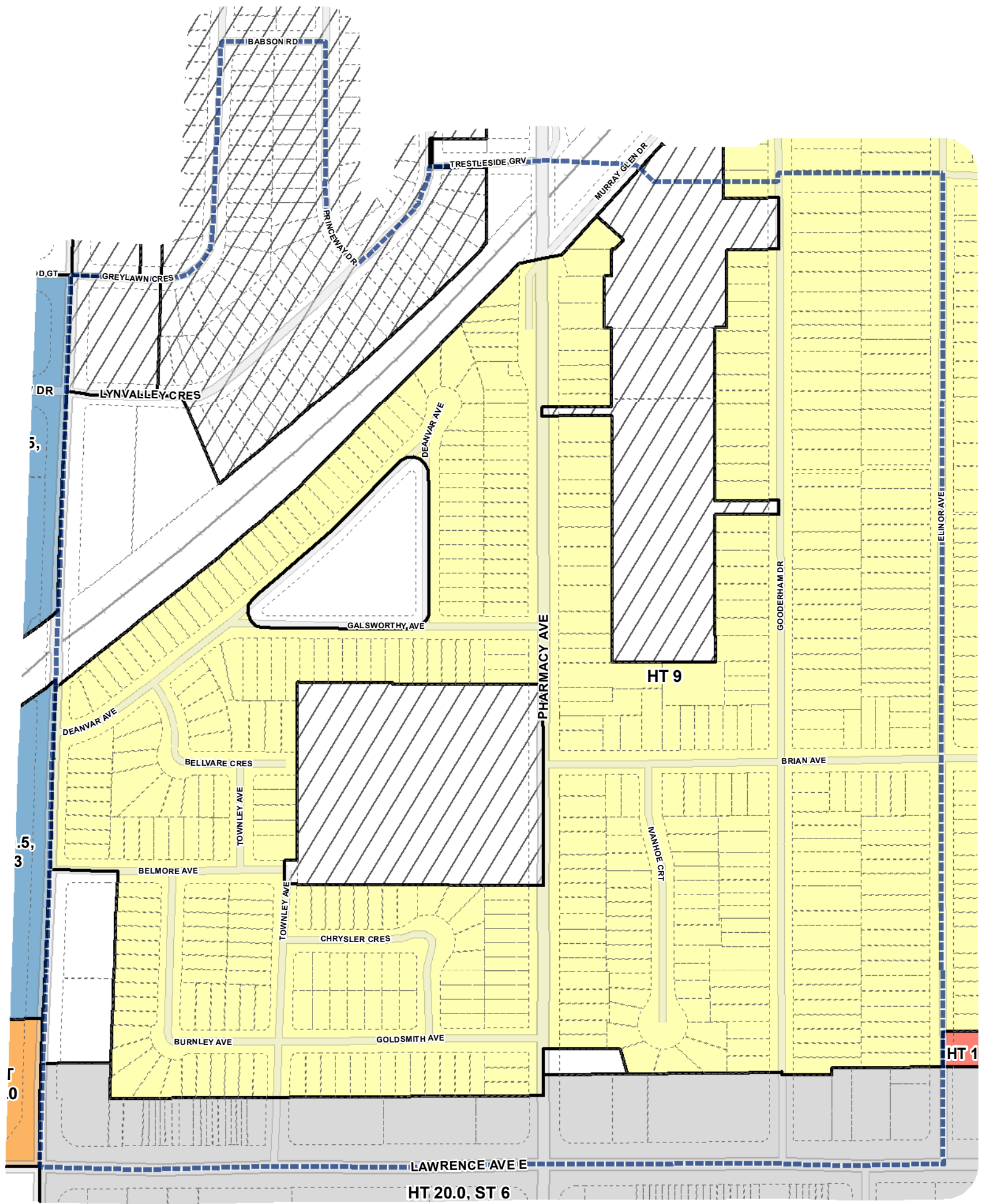




Height Overlay Map

Height			
8 m	10.5 m	15 m	Not Part of this Bylaw
9 m	11 m	16 m	Map Sheet Boundary
9.5 m	12 m	18 m	Properties
10 m	14 m	Other	Railway
			Hydro Line

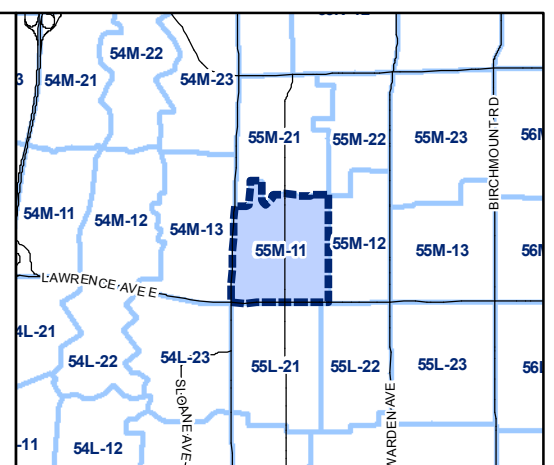
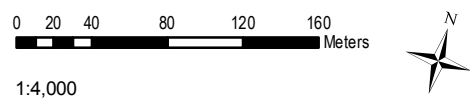


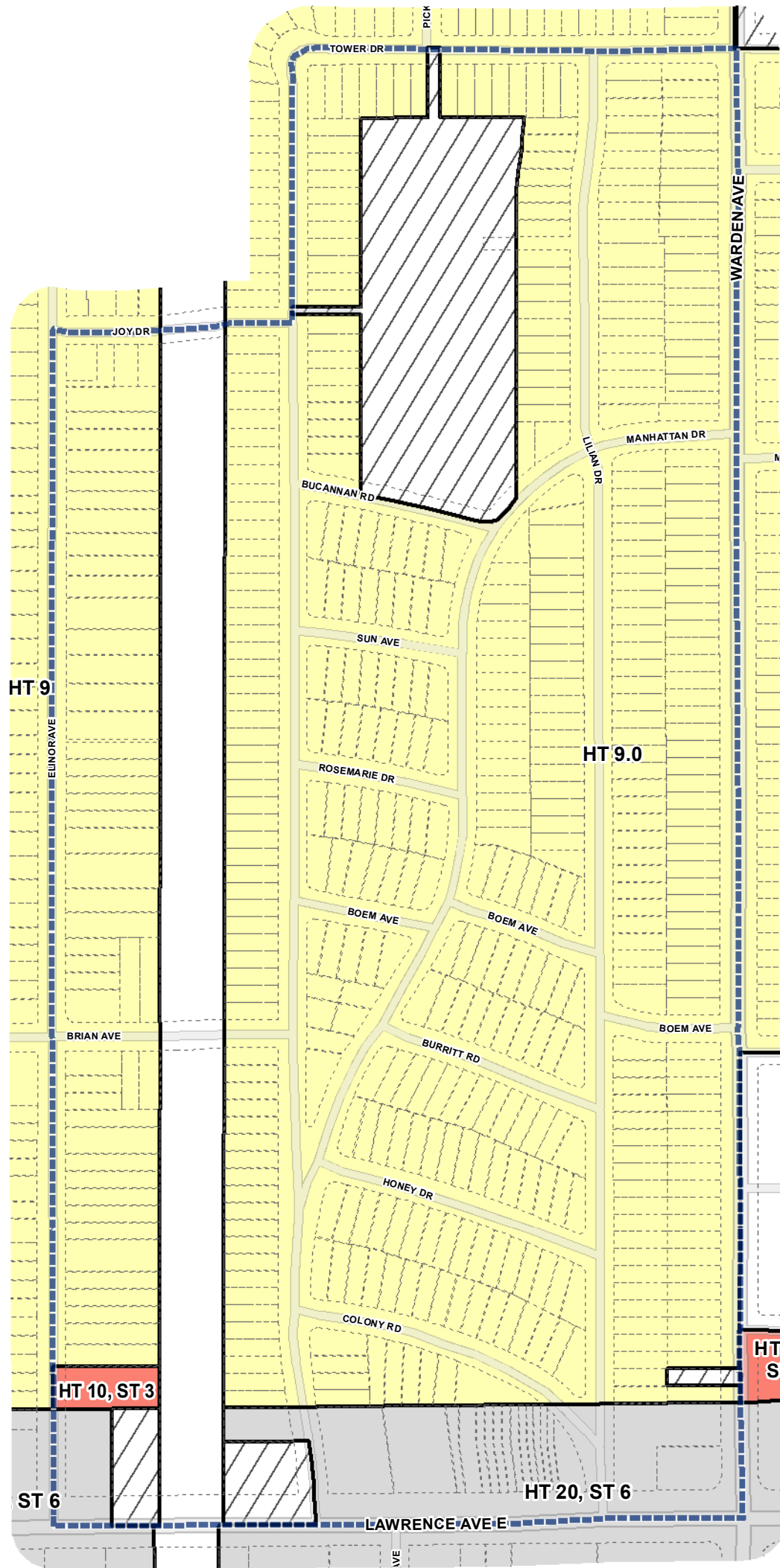


Height Overlay Map

July 29, 2010
Maps must be read together with Zoning Bylaw text

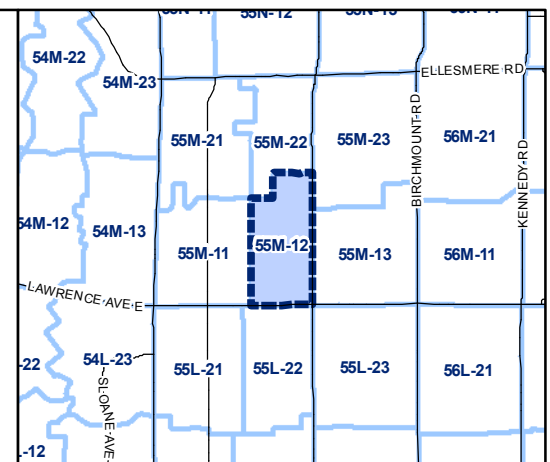
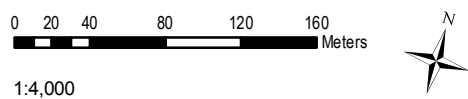
Height			
8 m	10.5 m	15 m	Not Part of this Bylaw
9 m	11 m	16 m	Map Sheet Boundary
9.5 m	12 m	18 m	Properties
10 m	14 m	Other	Railway
			Hydro Line

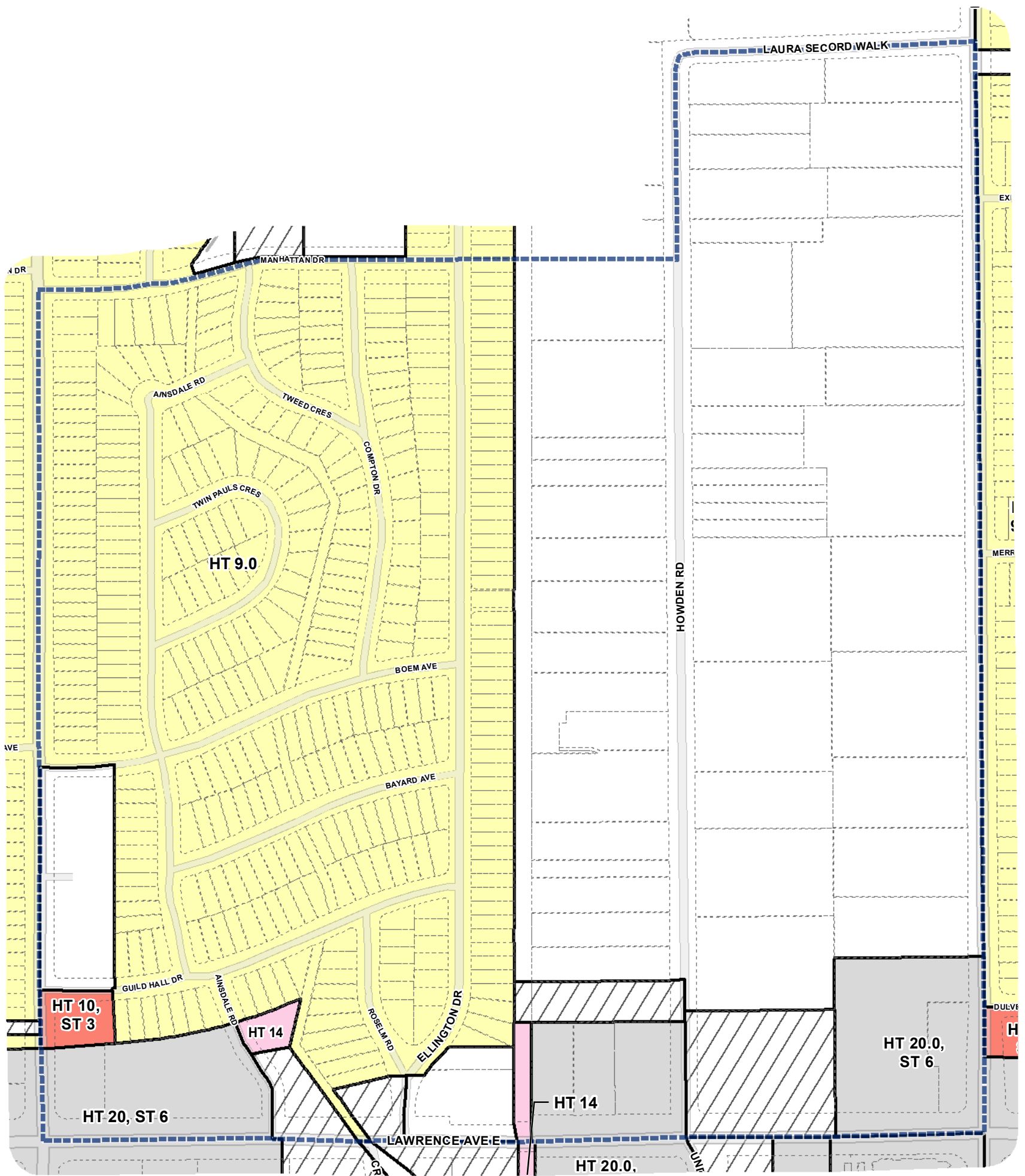




Height Overlay Map

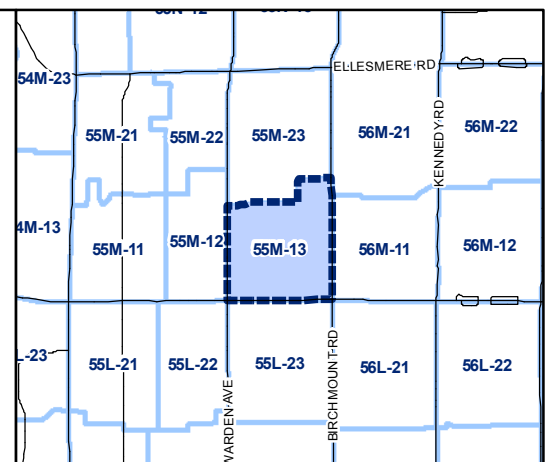
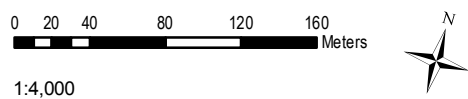
Height			
8 m	10.5 m	15 m	Not Part of this Bylaw
9 m	11 m	16 m	Map Sheet Boundary
9.5 m	12 m	18 m	Properties
10 m	14 m	Other	Railway
			Hydro Line

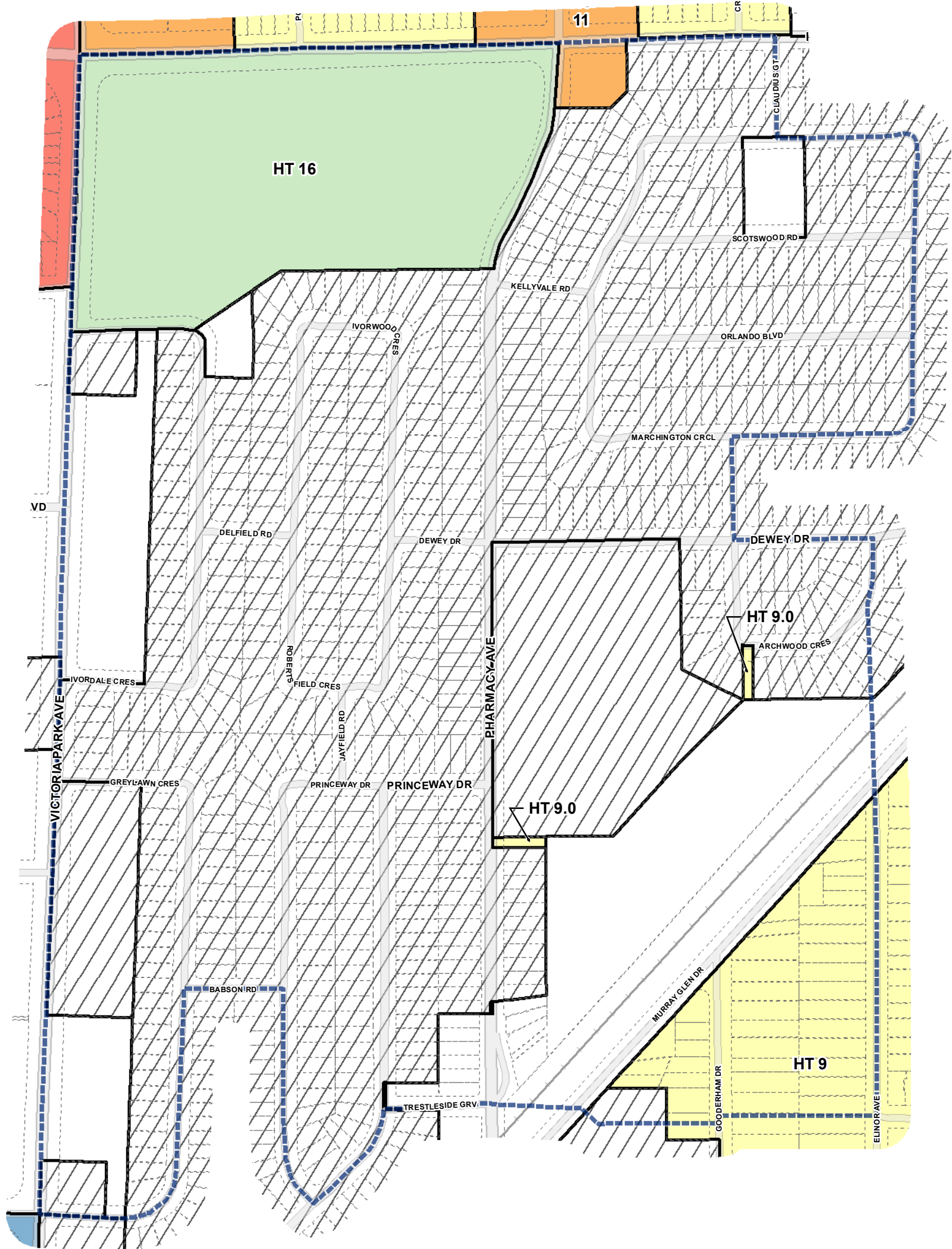




Height Overlay Map

Height			
8 m	10.5 m	15 m	Not Part of this Bylaw
9 m	11 m	16 m	Map Sheet Boundary
9.5 m	12 m	18 m	Properties
10 m	14 m	Other	Railway
			Hydro Line





Toronto City Planning
 Zoning Bylaw Map Book Series

Height Overlay Map

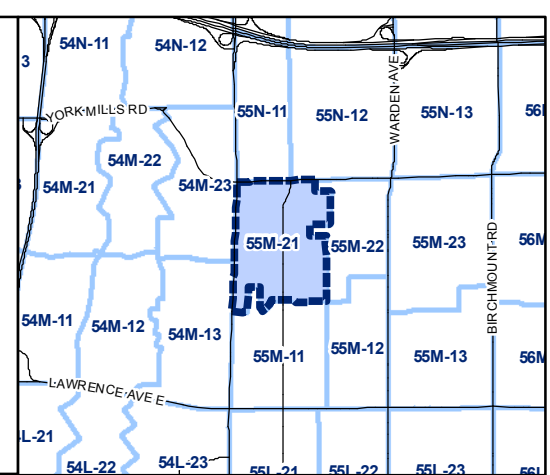
July 29, 2010
 Maps must be read together with Zoning Bylaw text

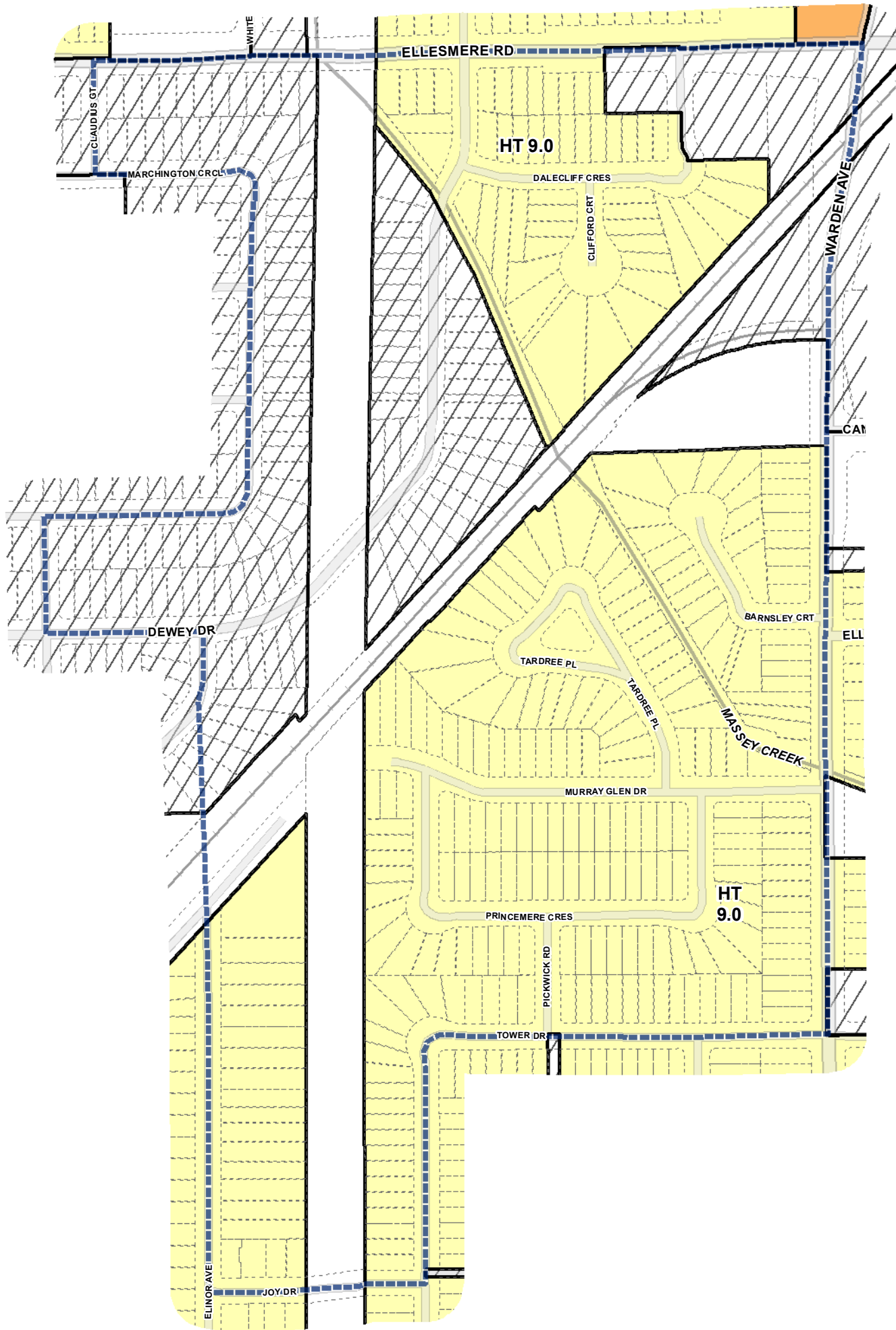
Height

8 m	10.5 m	15 m	Not Part of this Bylaw
9 m	11 m	16 m	Map Sheet Boundary
9.5 m	12 m	18 m	Properties
10 m	14 m	Other	Railway
			Hydro Line

0 20 40 80 120 160 Meters

1:4,000



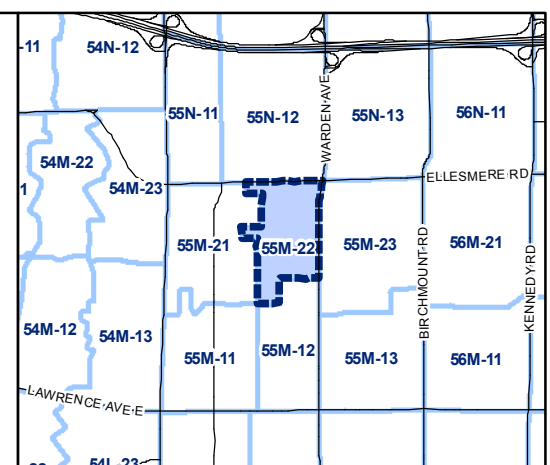
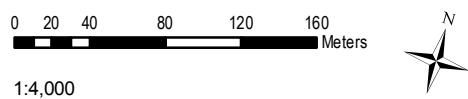


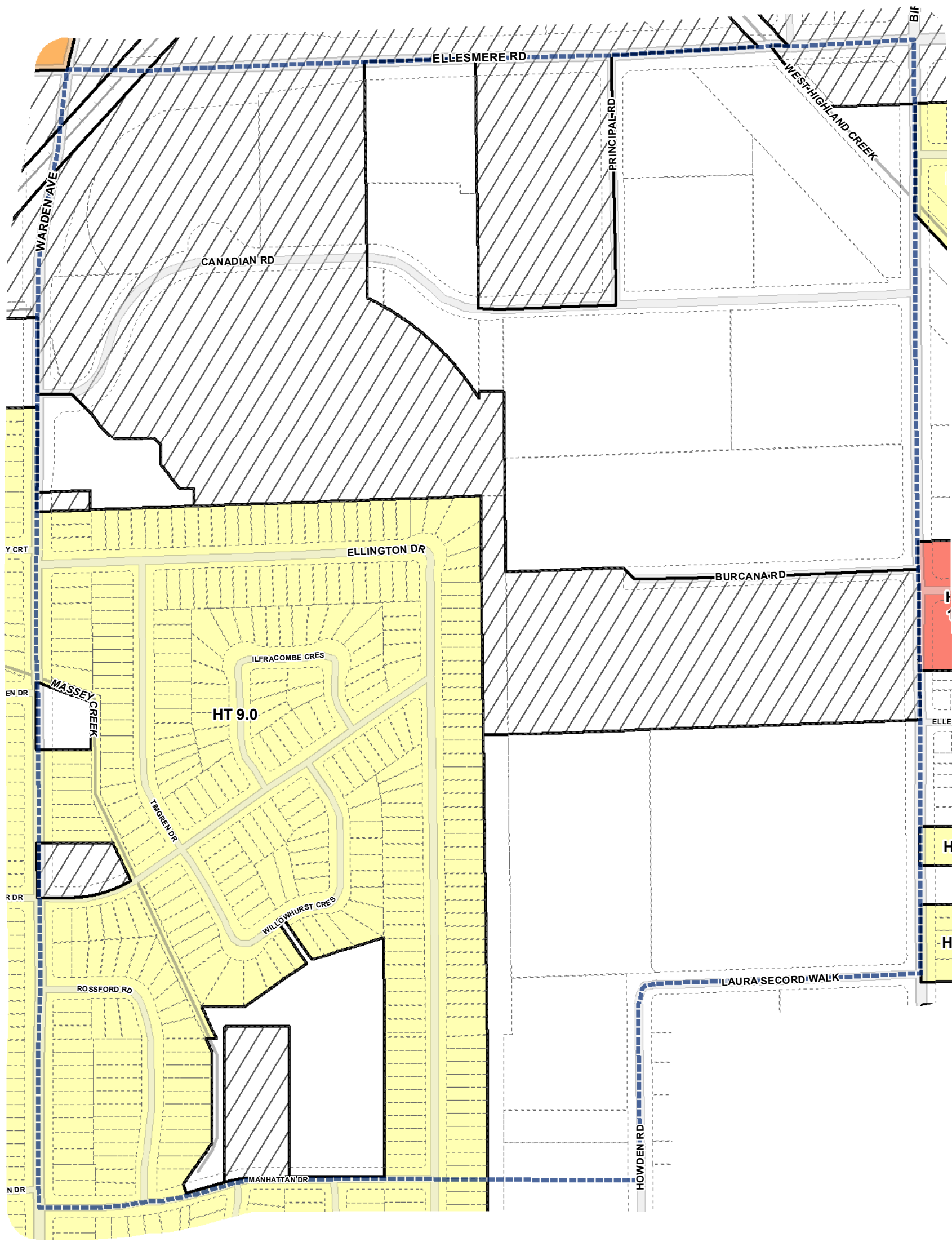
Height Overlay Map

July 29, 2010
Maps must be read together with Zoning Bylaw text

Height

 8 m	 10.5 m	 15 m	 Not Part of this Bylaw
 9 m	 11 m	 16 m	 Map Sheet Boundary
 9.5 m	 12 m	 18 m	 Properties
 10 m	 14 m	 Other	 Railway
			 Hydro Line





TORONTO City Planning
 Zoning Bylaw Map Book Series

Height Overlay Map

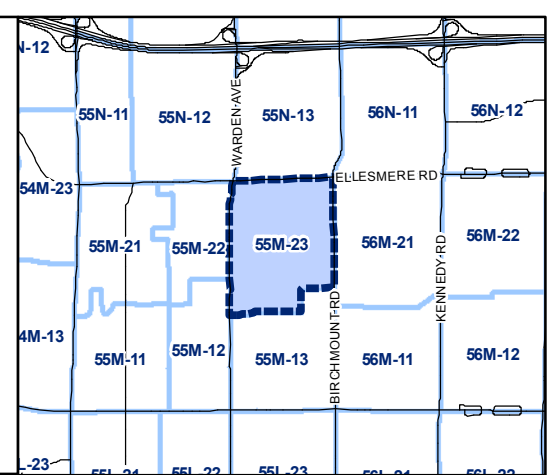
July 29, 2010
 Maps must be read together with Zoning Bylaw text

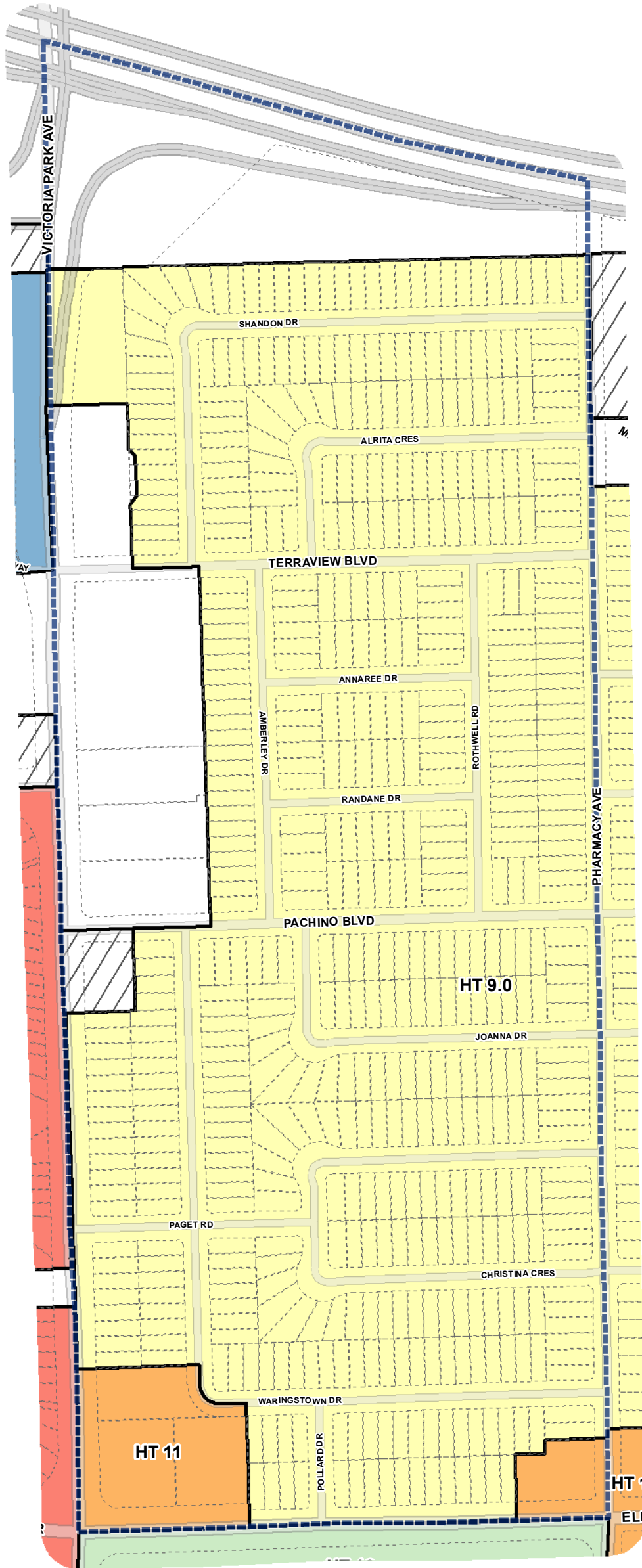
Height

8 m	10.5 m	15 m	Not Part of this Bylaw
9 m	11 m	16 m	Map Sheet Boundary
9.5 m	12 m	18 m	Properties
10 m	14 m	Other	Railway
			Hydro Line

0 20 40 80 120 160 Meters

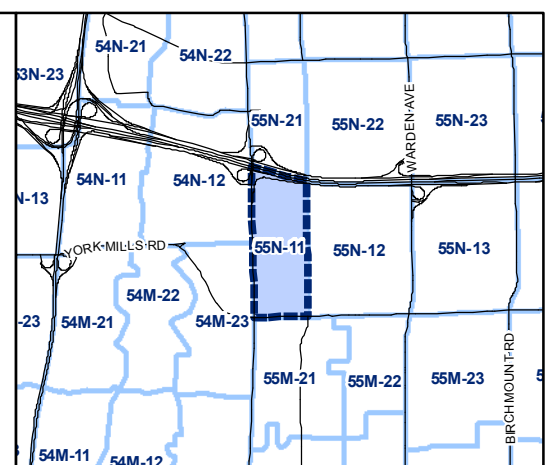
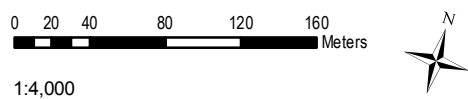
1:4,000

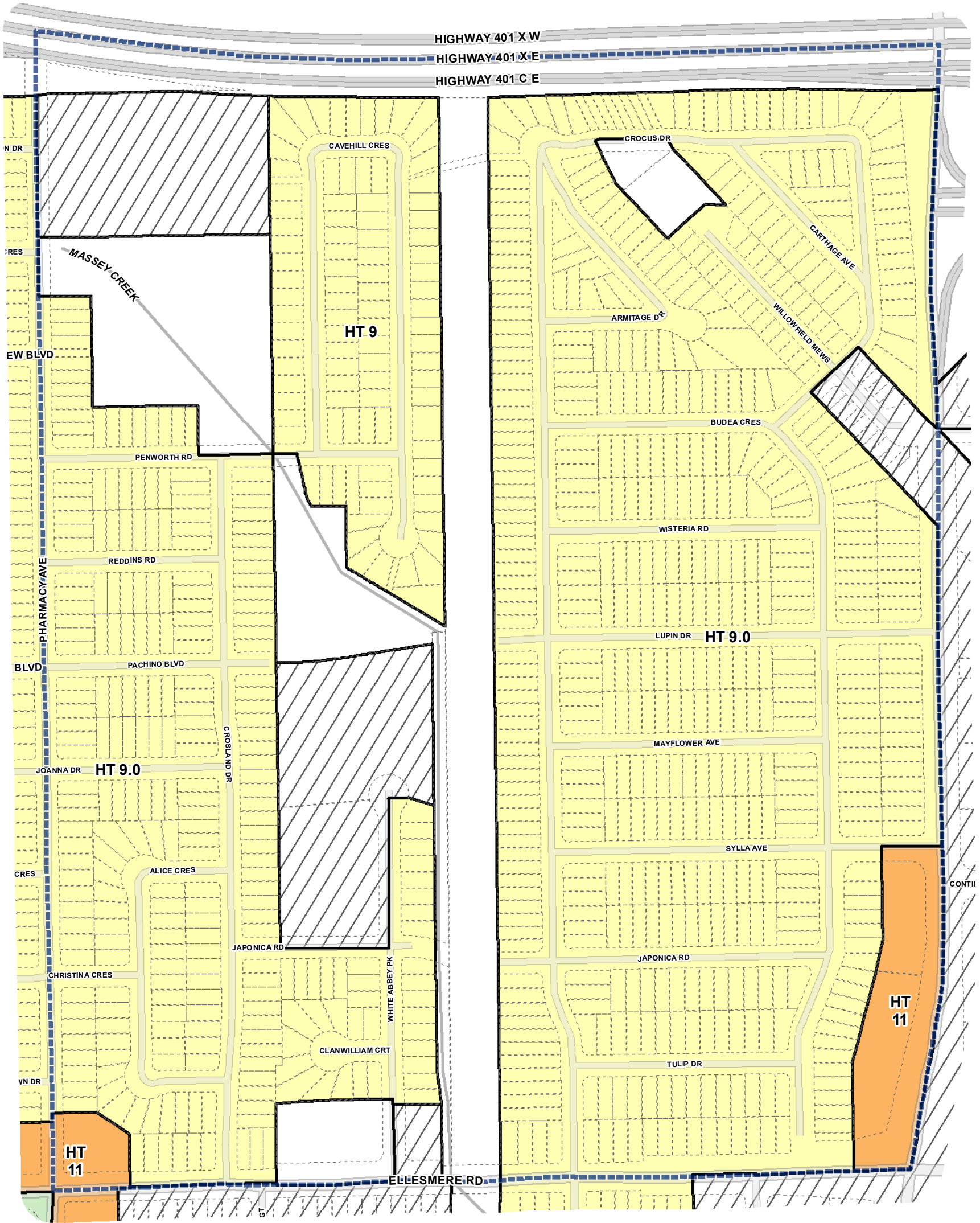




Height Overlay Map

Height			
8 m	10.5 m	15 m	Not Part of this Bylaw
9 m	11 m	16 m	Map Sheet Boundary
9.5 m	12 m	18 m	Properties
10 m	14 m	Other	Railway
			Hydro Line





Toronto City Planning
Zoning Bylaw Map Book Series

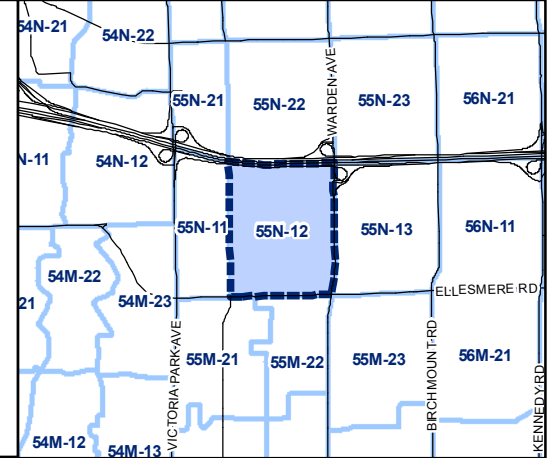
Height Overlay Map

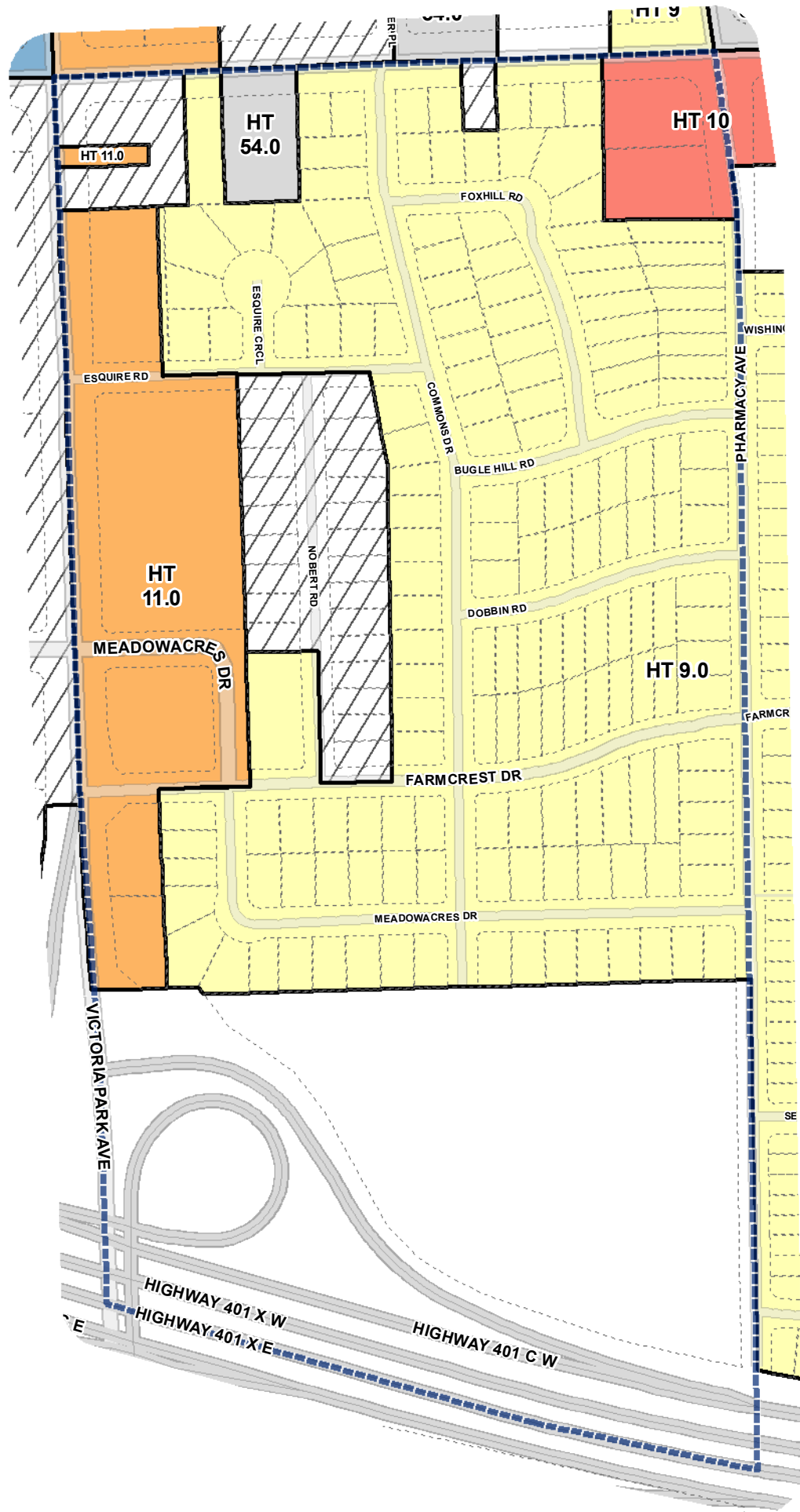
July 29, 2010
Maps must be read together with Zoning Bylaw text

Height

8 m	10.5 m	15 m	Not Part of this Bylaw
9 m	11 m	16 m	Map Sheet Boundary
9.5 m	12 m	18 m	Properties
10 m	14 m	Other	Railway
			Hydro Line

0 20 40 80 120 160 Meters
1:4,000

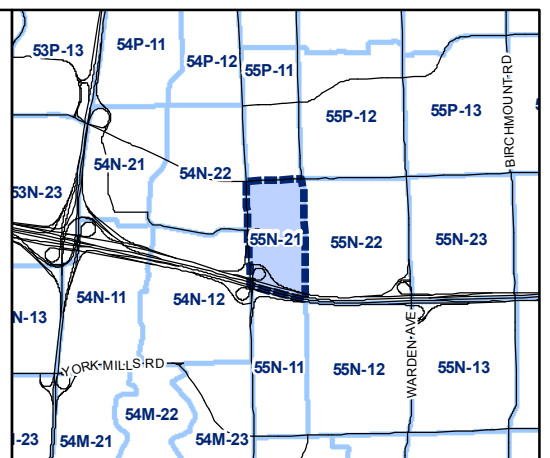
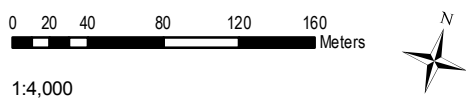


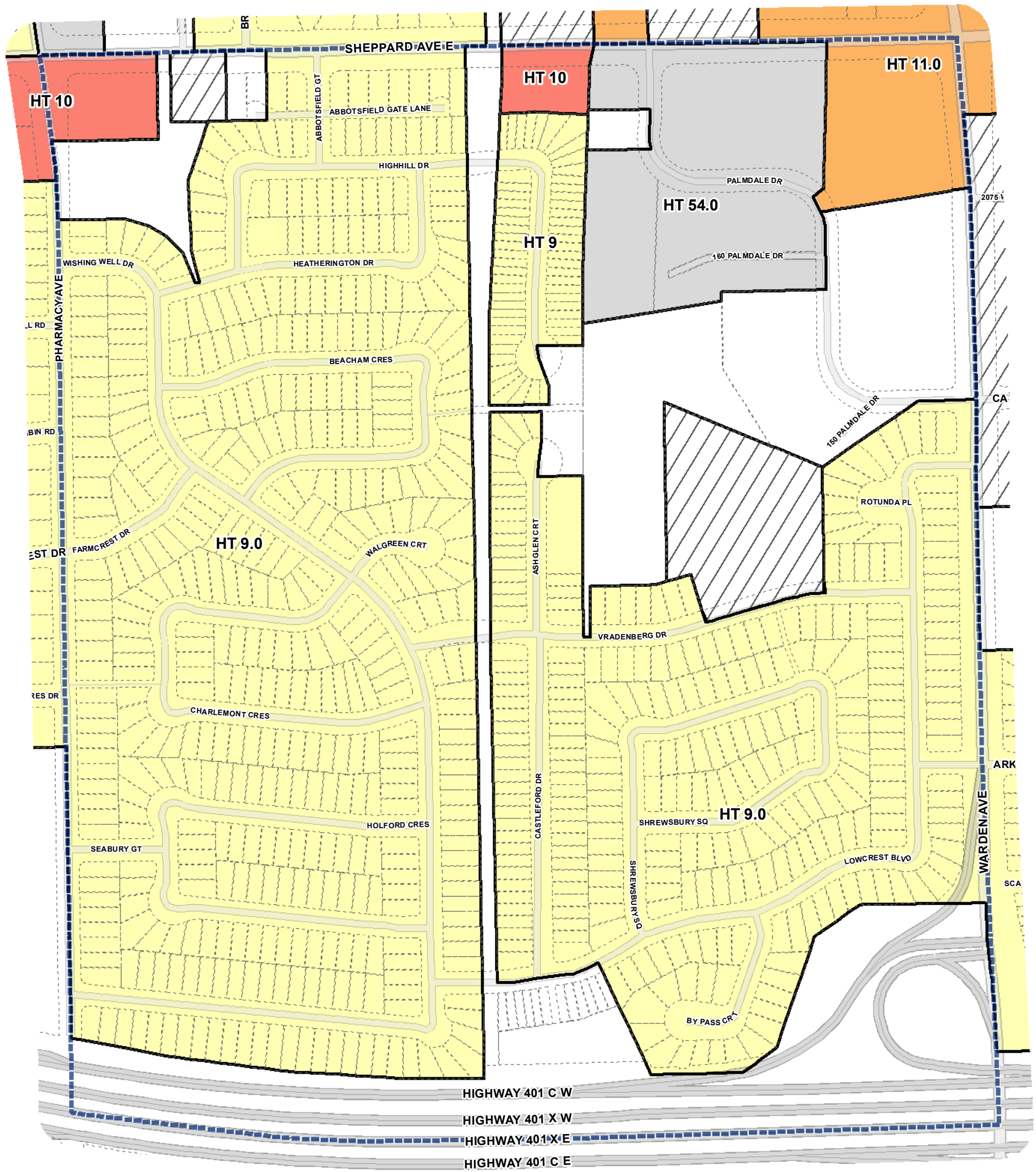


Height Overlay Map

July 29, 2010
Maps must be read together with Zoning Bylaw text

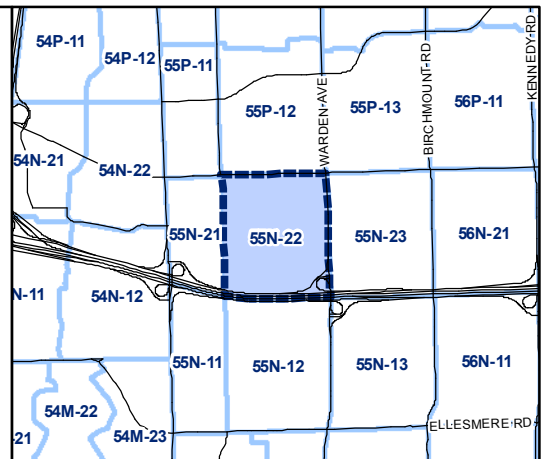
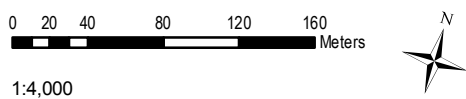
Height			
8 m	10.5 m	15 m	Not Part of this Bylaw
9 m	11 m	16 m	Map Sheet Boundary
9.5 m	12 m	18 m	Properties
10 m	14 m	Other	Railway
			Hydro Line

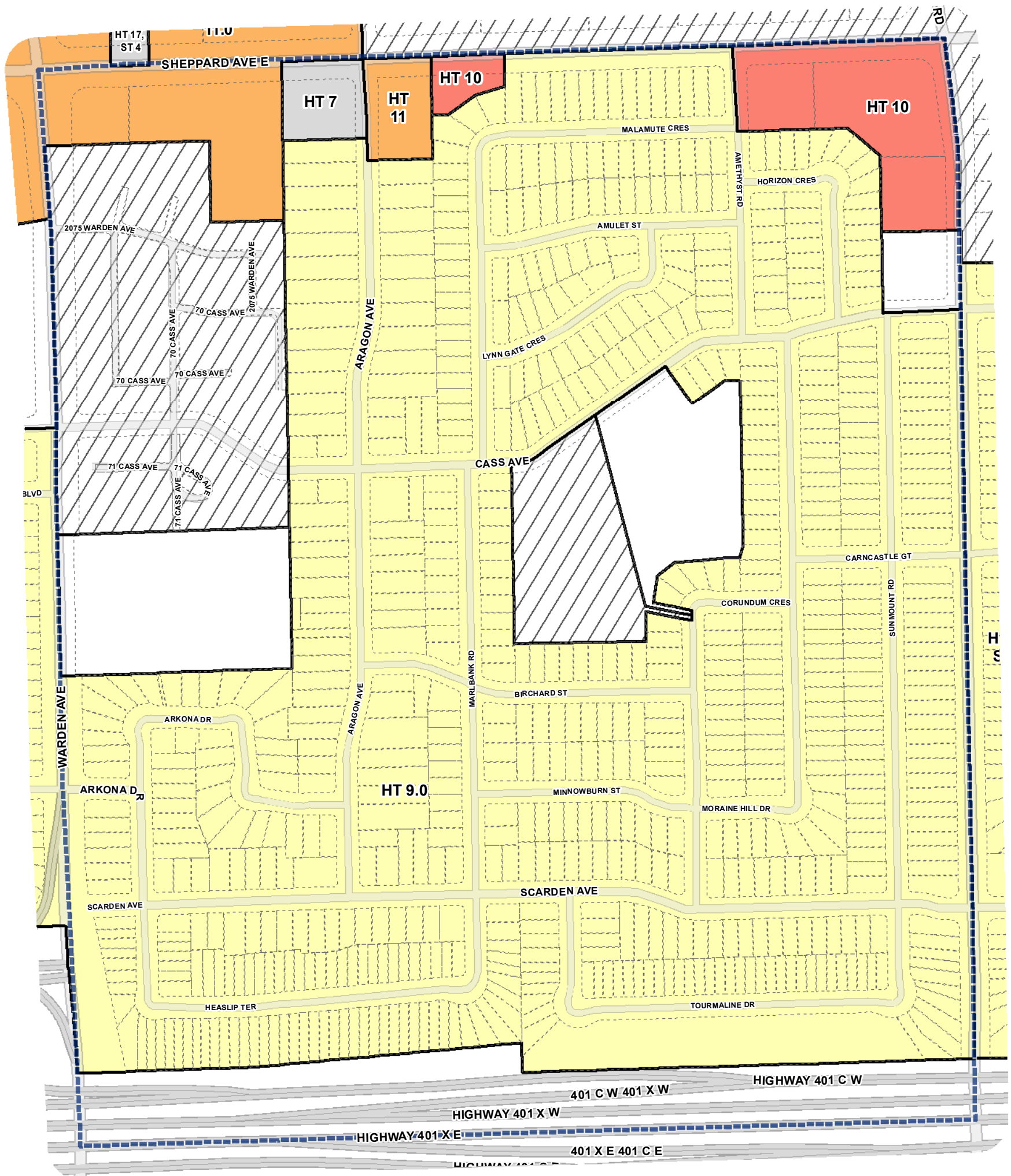




Height Overlay Map

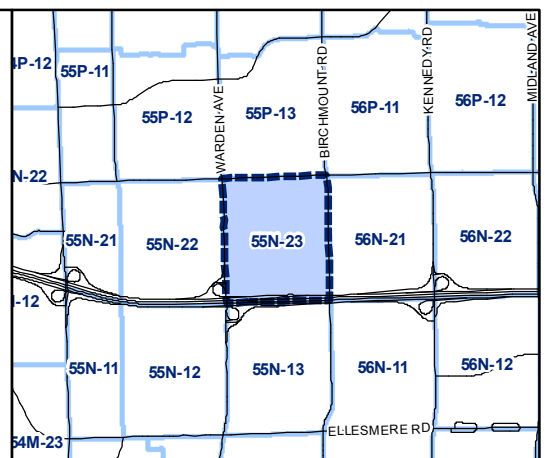
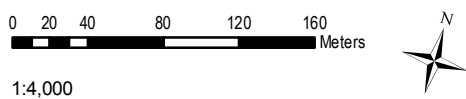
Height			
8 m	10.5 m	15 m	Not Part of this Bylaw
9 m	11 m	16 m	Map Sheet Boundary
9.5 m	12 m	18 m	Properties
10 m	14 m	Other	Railway
			Hydro Line

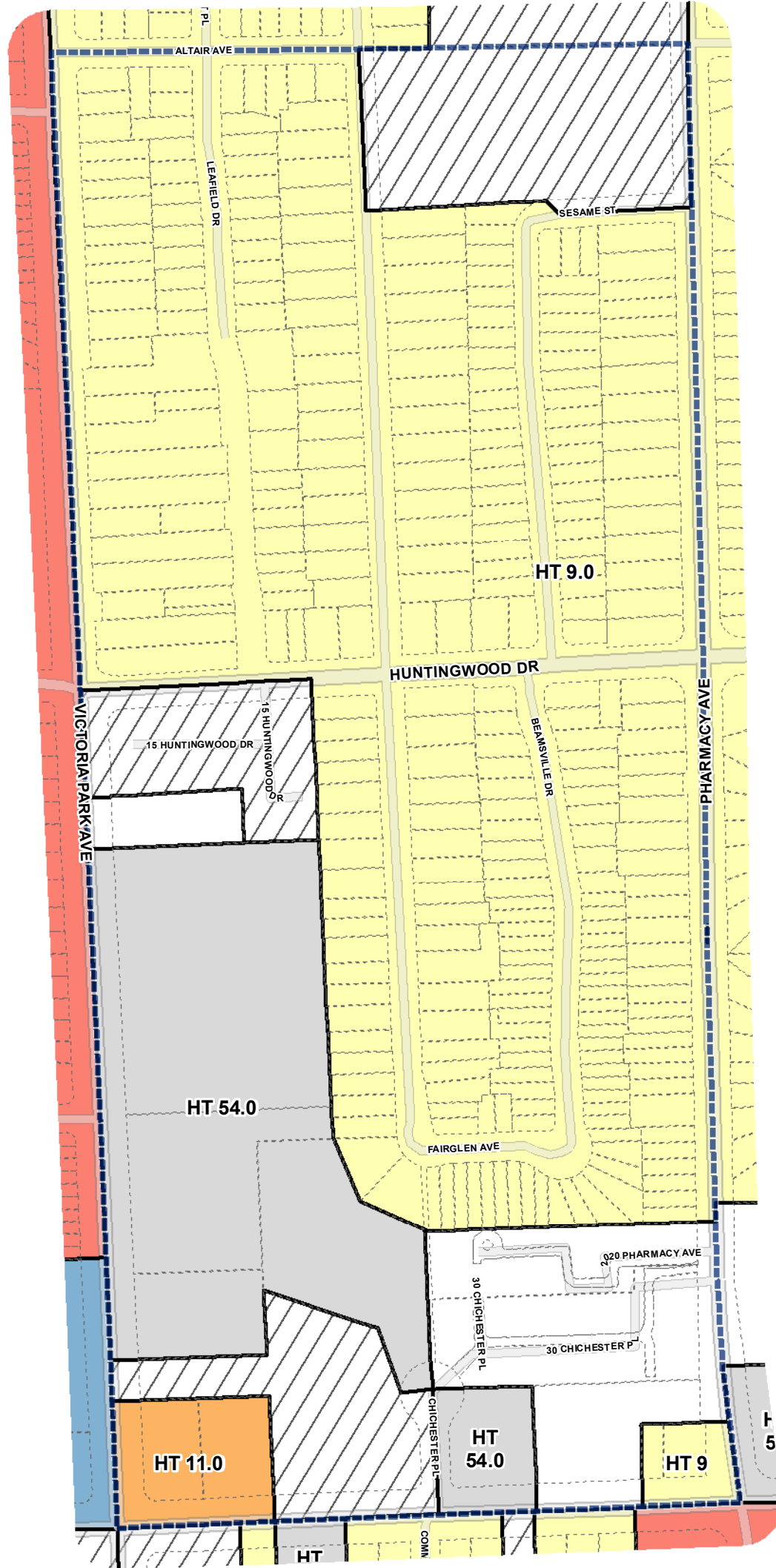




Height Overlay Map

Height			
8 m	10.5 m	15 m	Not Part of this Bylaw
9 m	11 m	16 m	Map Sheet Boundary
9.5 m	12 m	18 m	Properties
10 m	14 m	Other	Railway
			Hydro Line

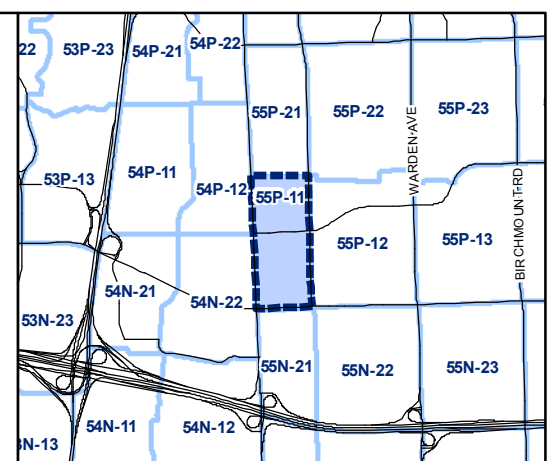
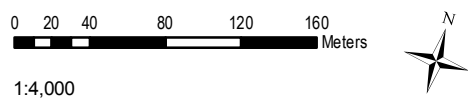


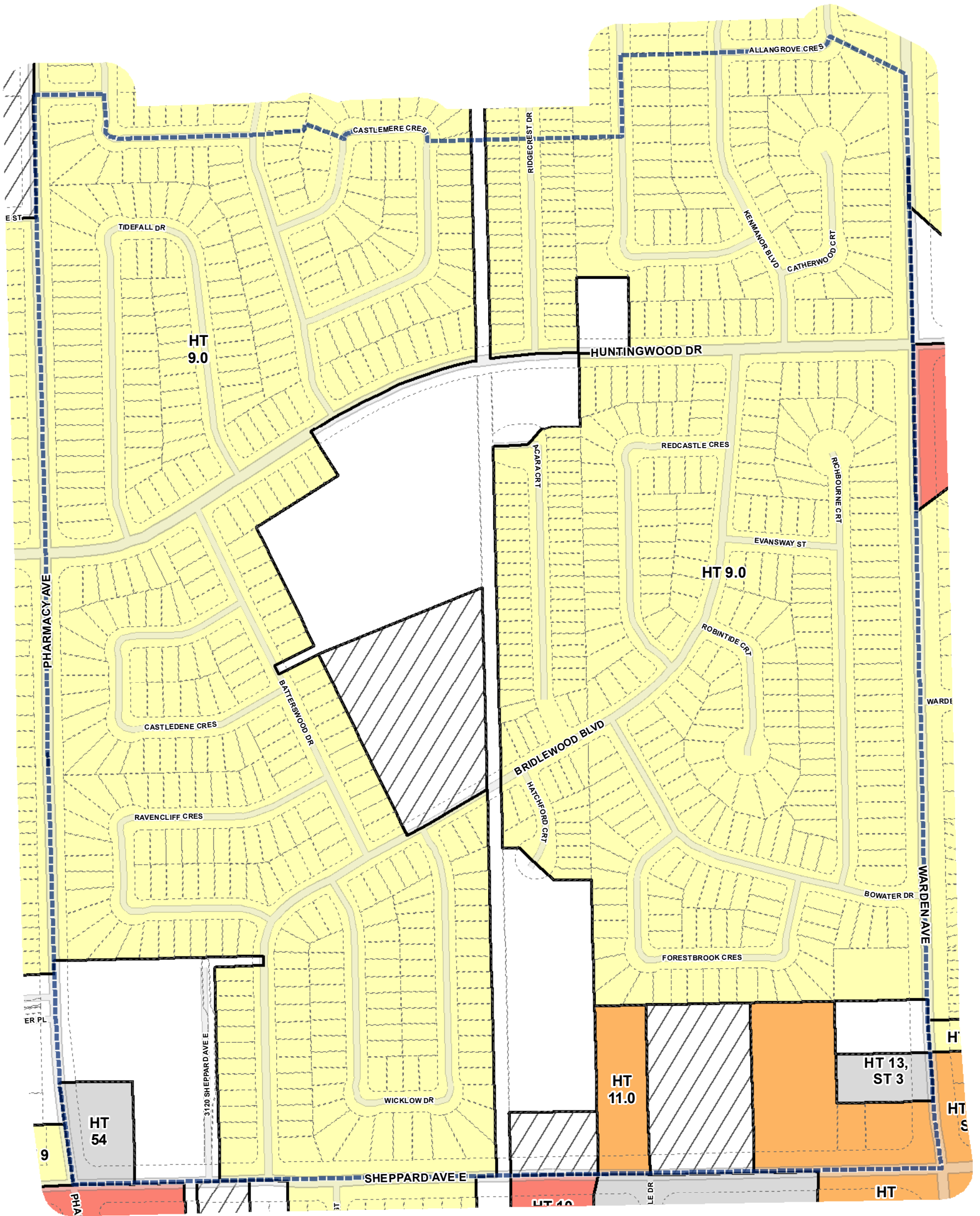


Height Overlay Map

July 29, 2010
Maps must be read together with Zoning Bylaw text

Height			
8 m	10.5 m	15 m	Not Part of this Bylaw
9 m	11 m	16 m	Map Sheet Boundary
9.5 m	12 m	18 m	Properties
10 m	14 m	Other	Railway
			Hydro Line

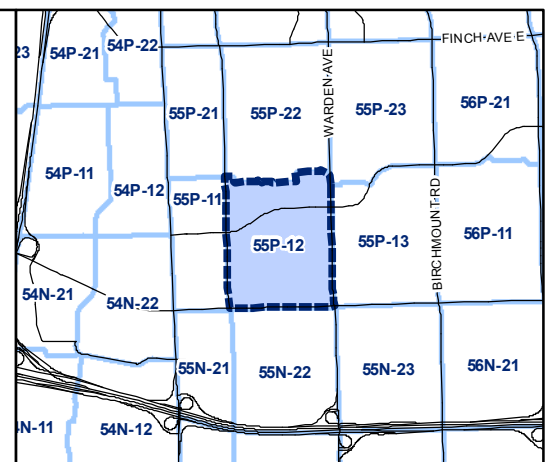
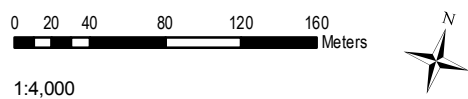


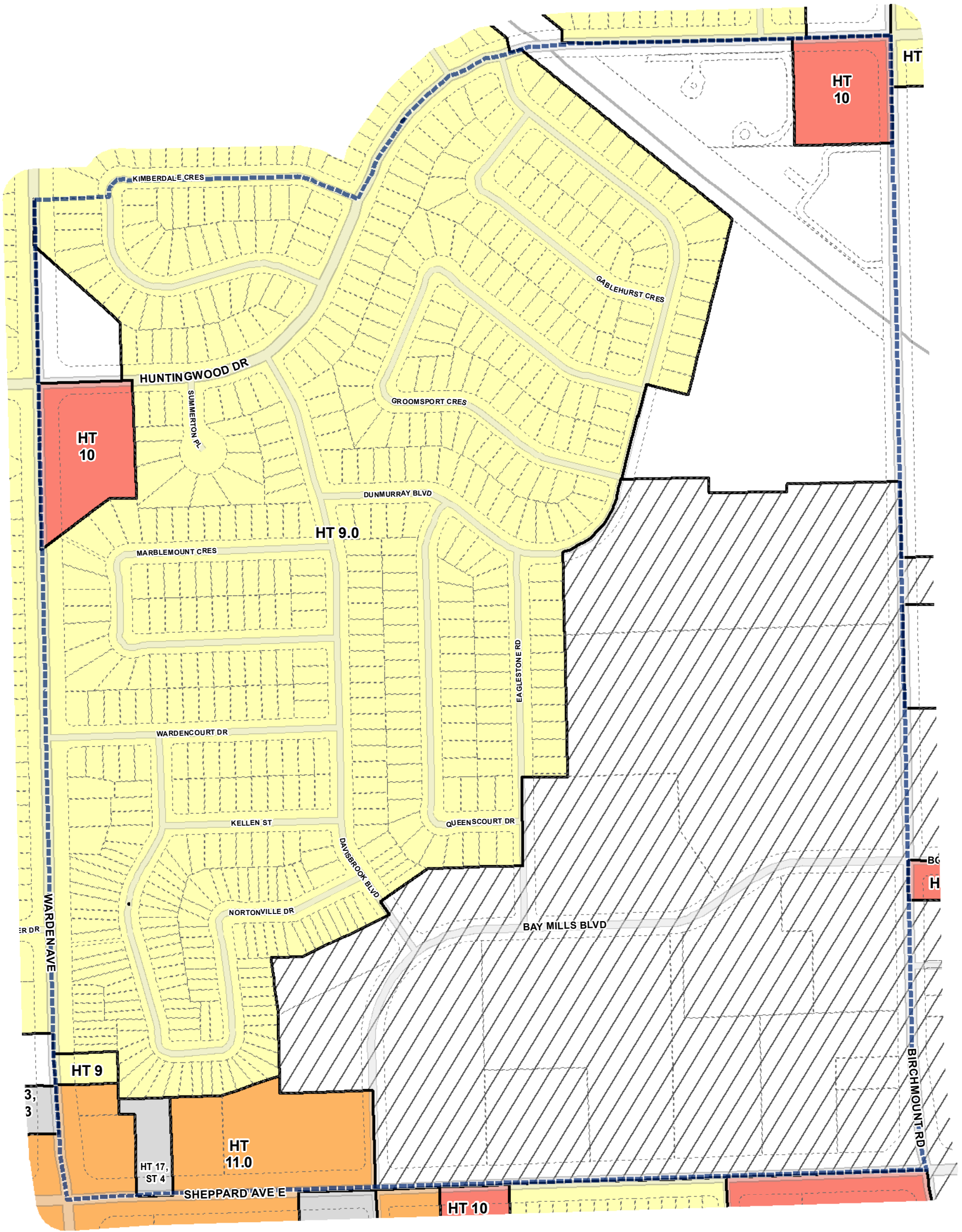


Height Overlay Map

July 29, 2010
Maps must be read together with Zoning Bylaw text

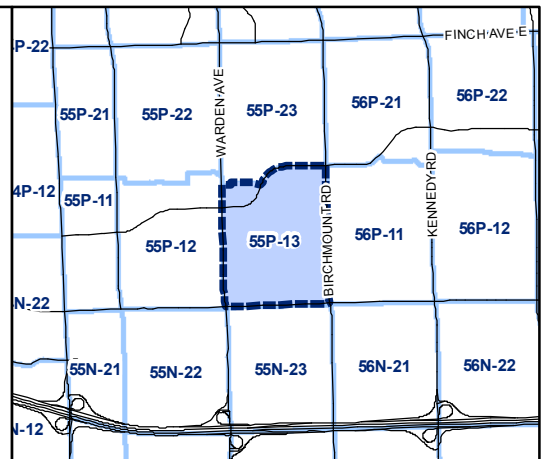
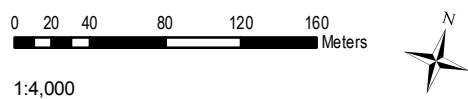
Height			
8 m	10.5 m	15 m	Not Part of this Bylaw
9 m	11 m	16 m	Map Sheet Boundary
9.5 m	12 m	18 m	Properties
10 m	14 m	Other	Railway
			Hydro Line

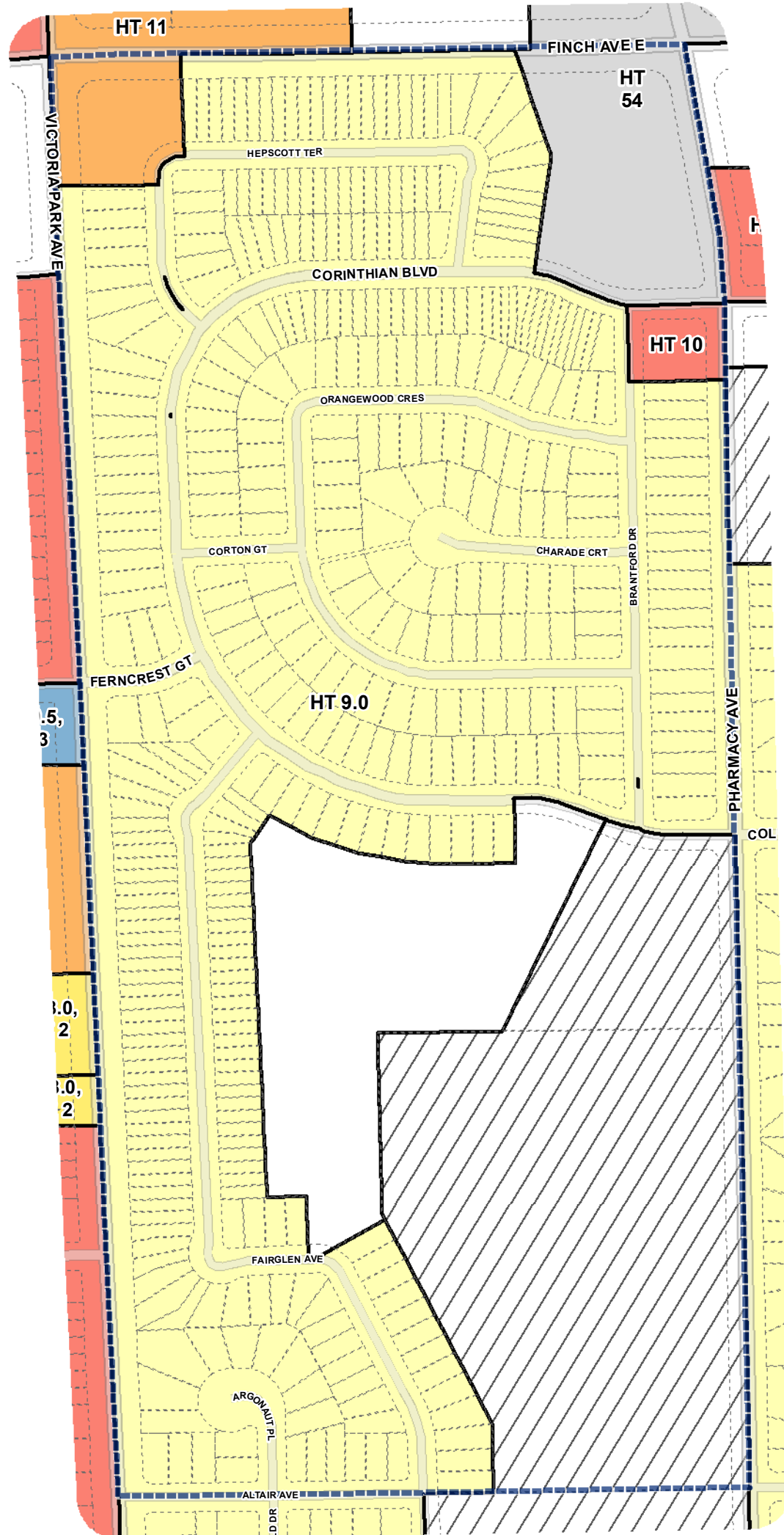




Height Overlay Map

Height			
8 m	10.5 m	15 m	Not Part of this Bylaw
9 m	11 m	16 m	Map Sheet Boundary
9.5 m	12 m	18 m	Properties
10 m	14 m	Other	Railway
			Hydro Line

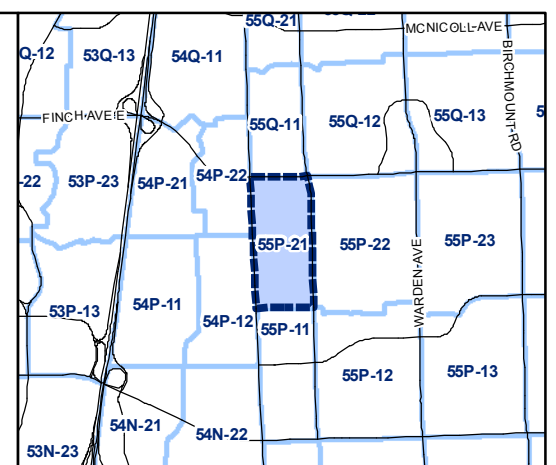
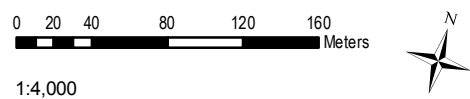


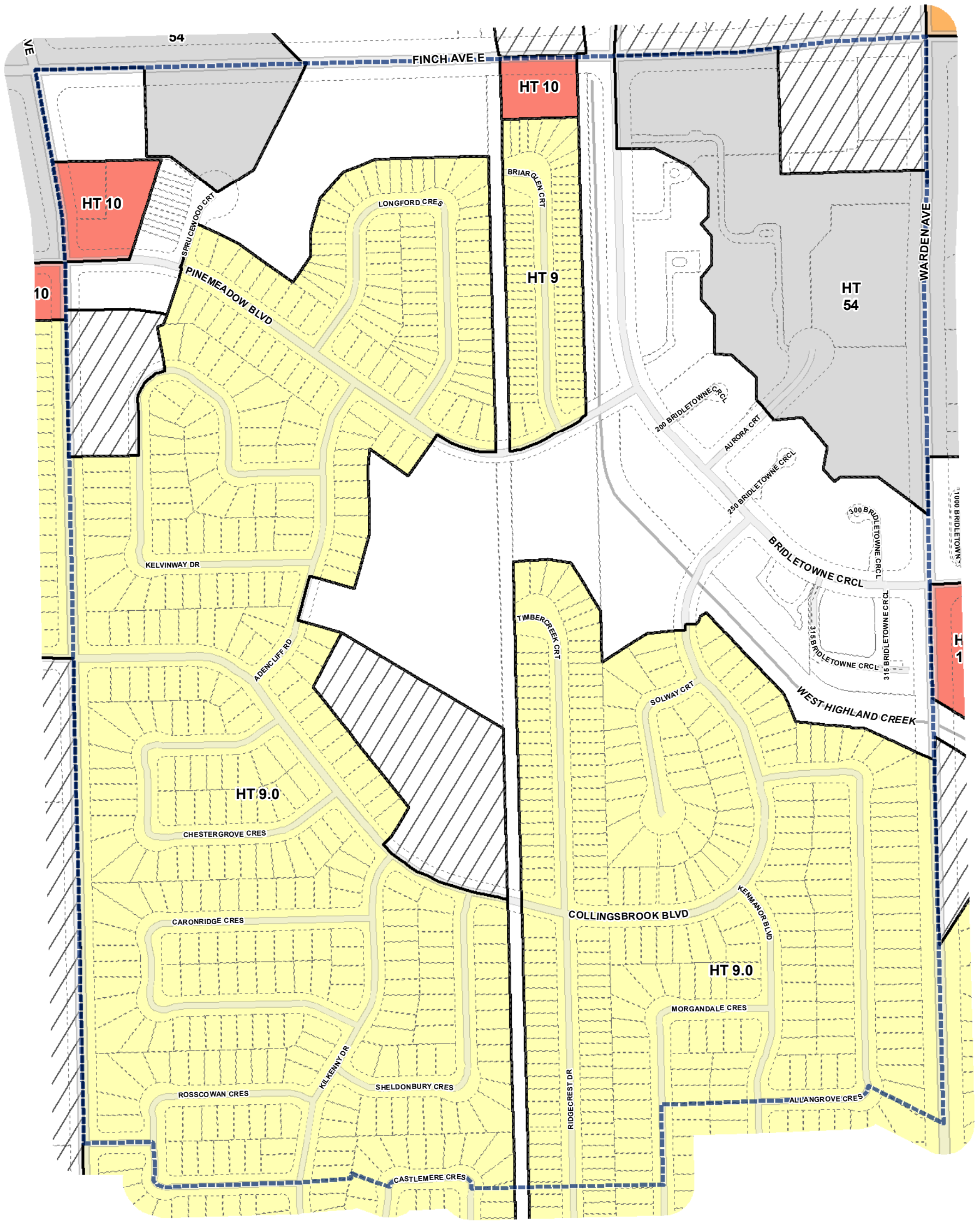


Height Overlay Map

July 29, 2010
Maps must be read together with Zoning Bylaw text

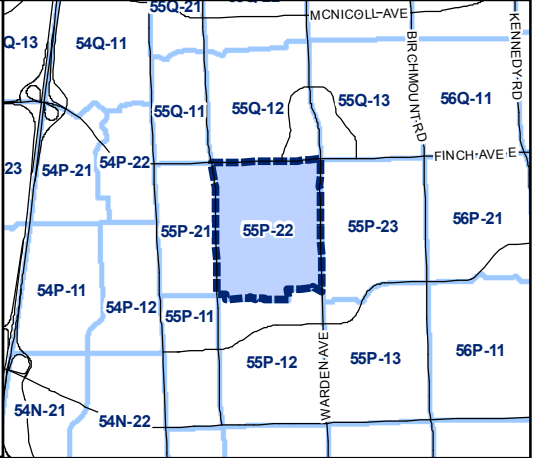
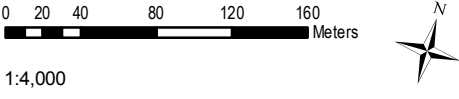
Height

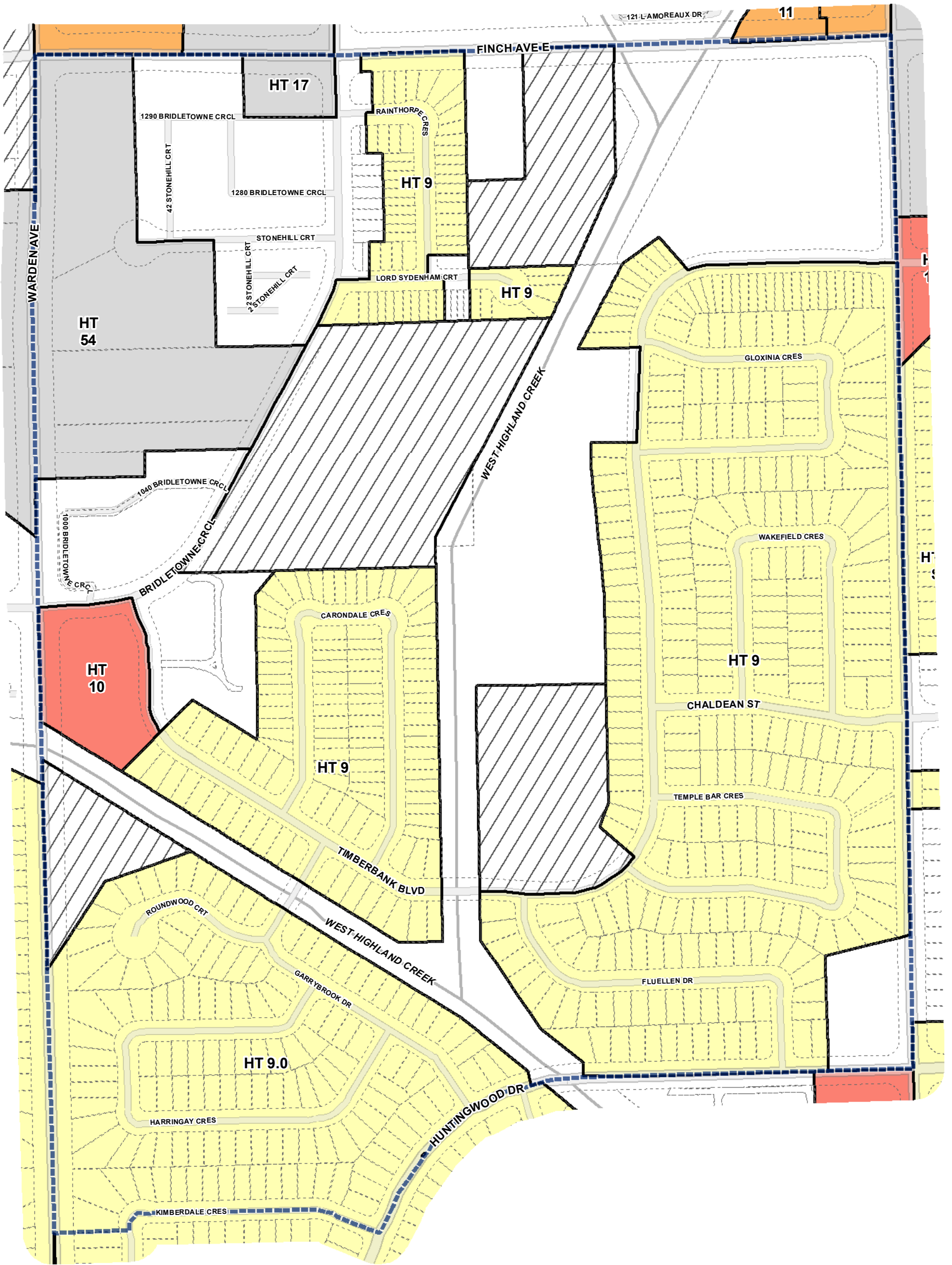




Height Overlay Map

Height			
8 m	10.5 m	15 m	Not Part of this Bylaw
9 m	11 m	16 m	Map Sheet Boundary
9.5 m	12 m	18 m	Properties
10 m	14 m	Other	Railway
			Hydro Line





TORONTO City Planning
Zoning Bylaw Map Book Series

Height Overlay Map

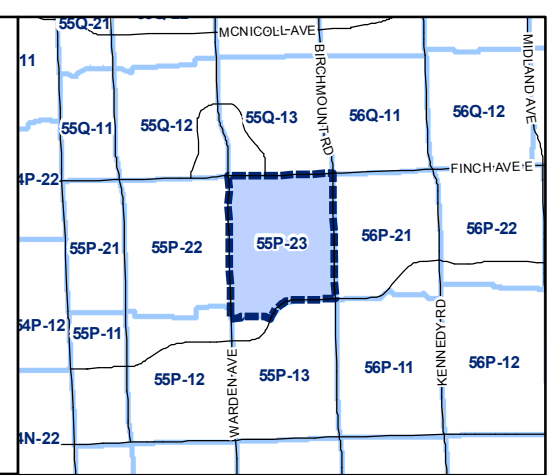
July 29, 2010
Maps must be read together with Zoning Bylaw text

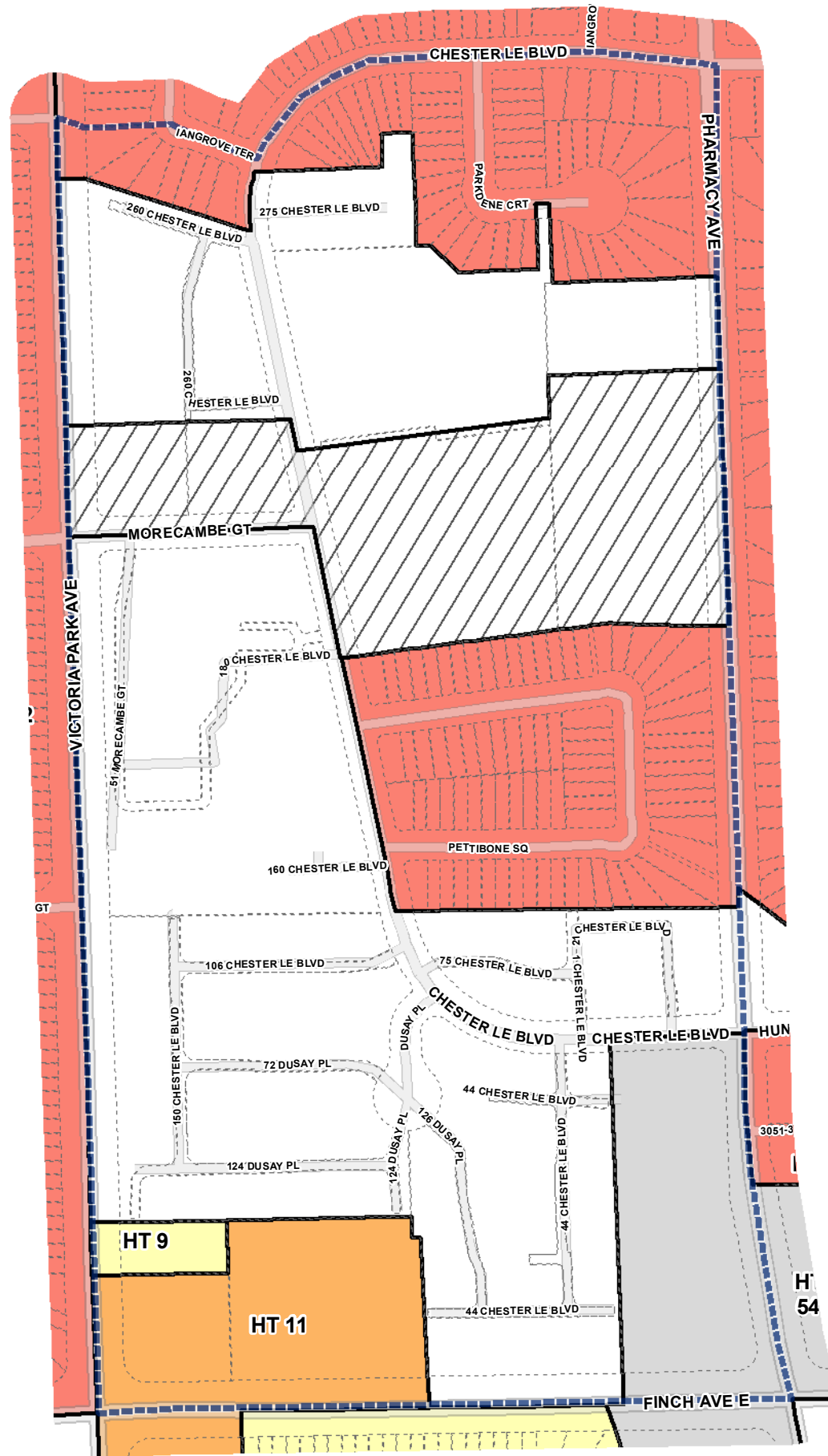
Height

8 m	10.5 m	15 m	Not Part of this Bylaw
9 m	11 m	16 m	Map Sheet Boundary
9.5 m	12 m	18 m	Properties
10 m	14 m	Other	Railway
			Hydro Line

0 20 40 80 120 160 Meters

1:4,000

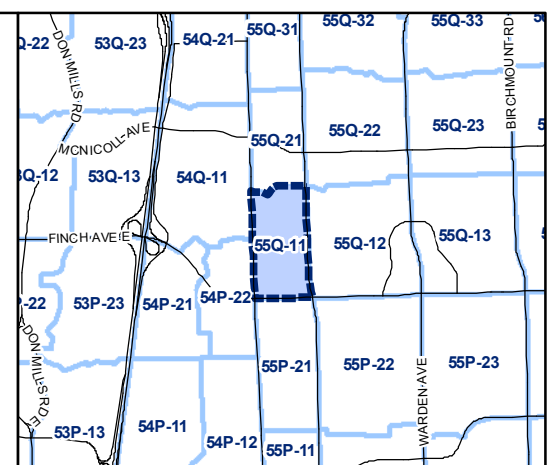
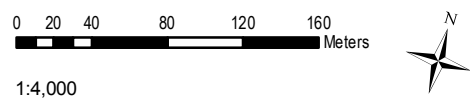


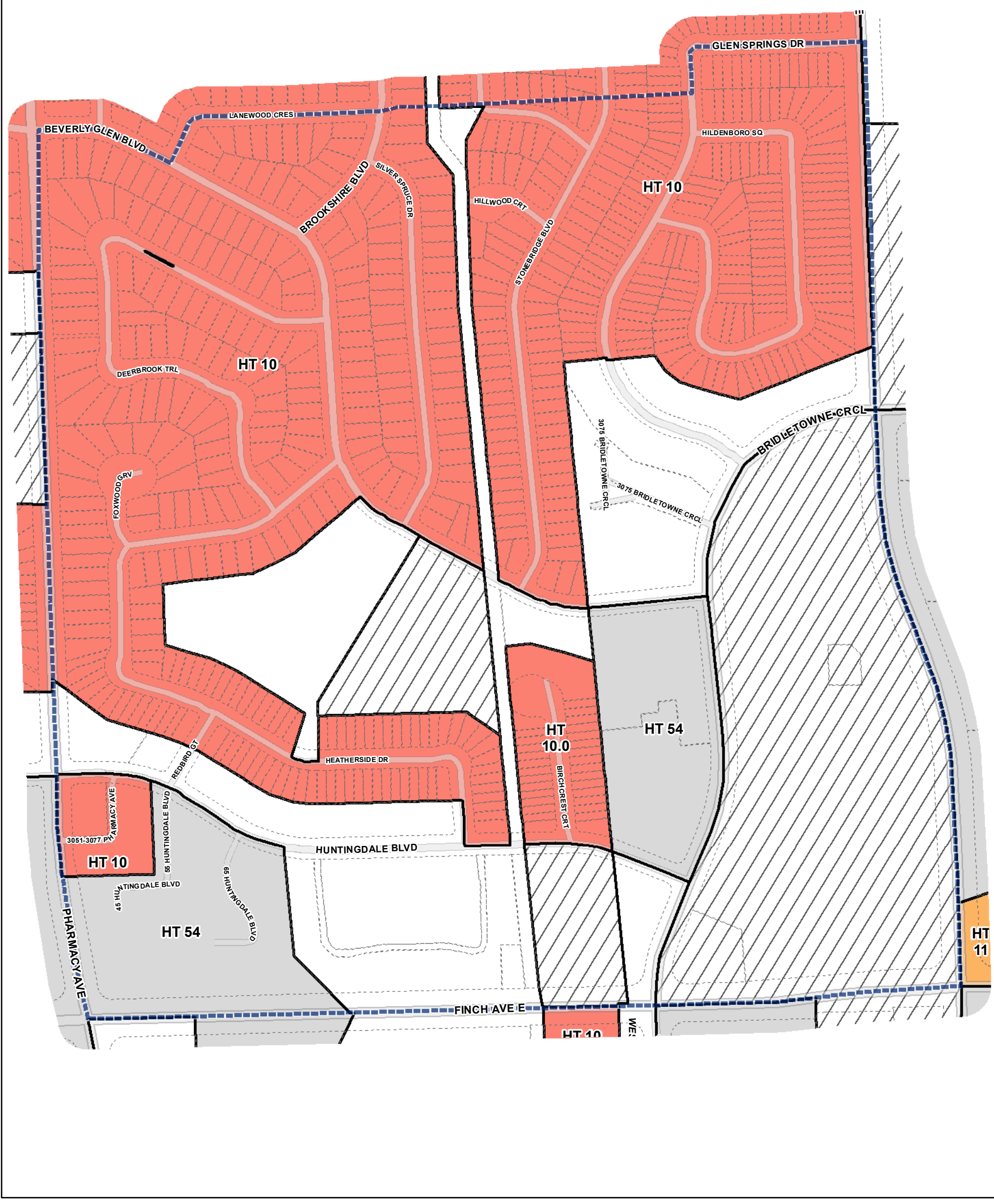


Height Overlay Map

July 29, 2010
Maps must be read together with Zoning Bylaw text

Height			
8 m	10.5 m	15 m	Not Part of this Bylaw
9 m	11 m	16 m	Map Sheet Boundary
9.5 m	12 m	18 m	Properties
10 m	14 m	Other	Railway
			Hydro Line





TORONTO City Planning
 Zoning Bylaw Map Book Series

Height Overlay Map

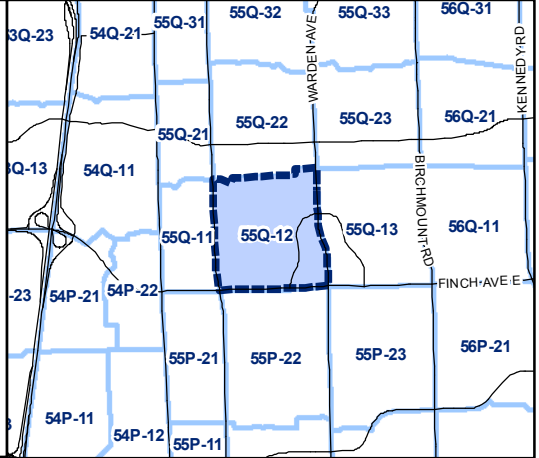
July 29, 2010
 Maps must be read together with Zoning Bylaw text

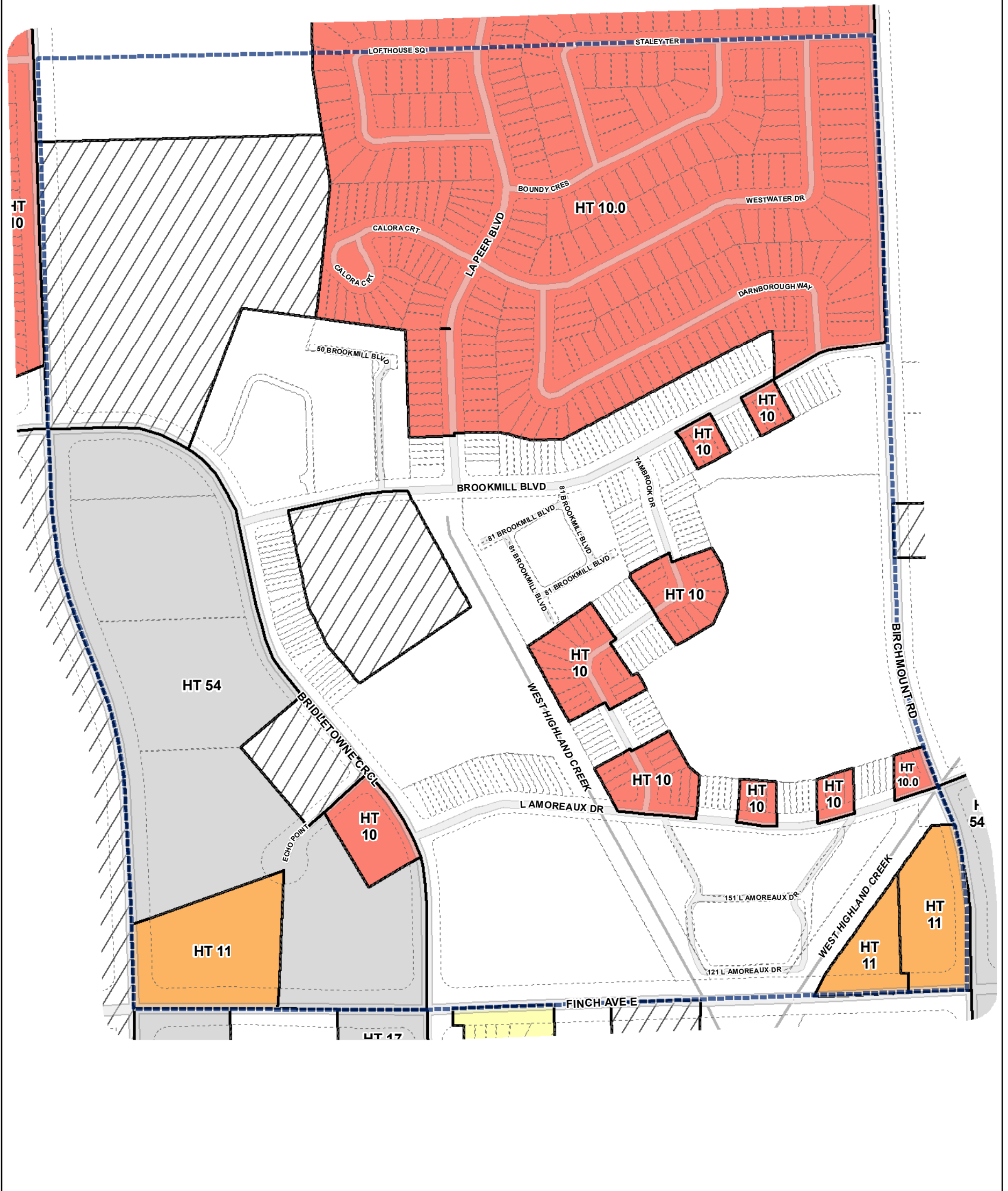
Height

8 m	10.5 m	15 m	Not Part of this Bylaw
9 m	11 m	16 m	Map Sheet Boundary
9.5 m	12 m	18 m	Properties
10 m	14 m	Other	Railway
			Hydro Line

0 20 40 80 120 160 Meters

1:4,000





Toronto City Planning
 Zoning Bylaw Map Book Series

Height Overlay Map

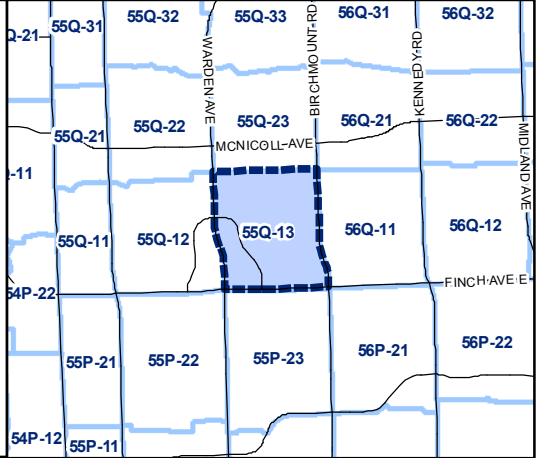
July 29, 2010
 Maps must be read together with Zoning Bylaw text

Height

8 m	10.5 m	15 m	Not Part of this Bylaw
9 m	11 m	16 m	Map Sheet Boundary
9.5 m	12 m	18 m	Properties
10 m	14 m	Other	Railway
			Hydro Line

0 20 40 80 120 160 Meters

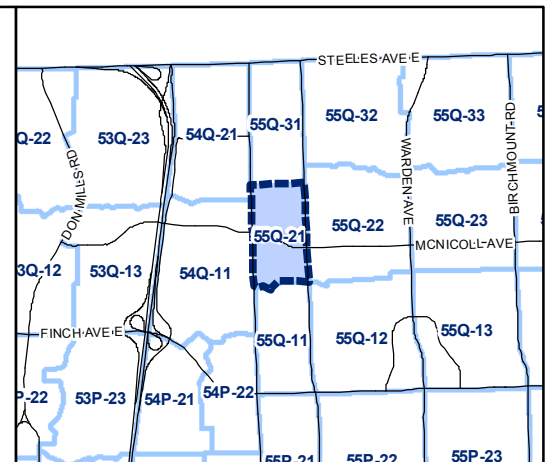
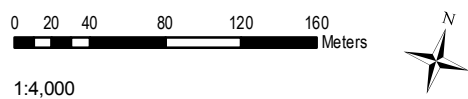
1:4,000

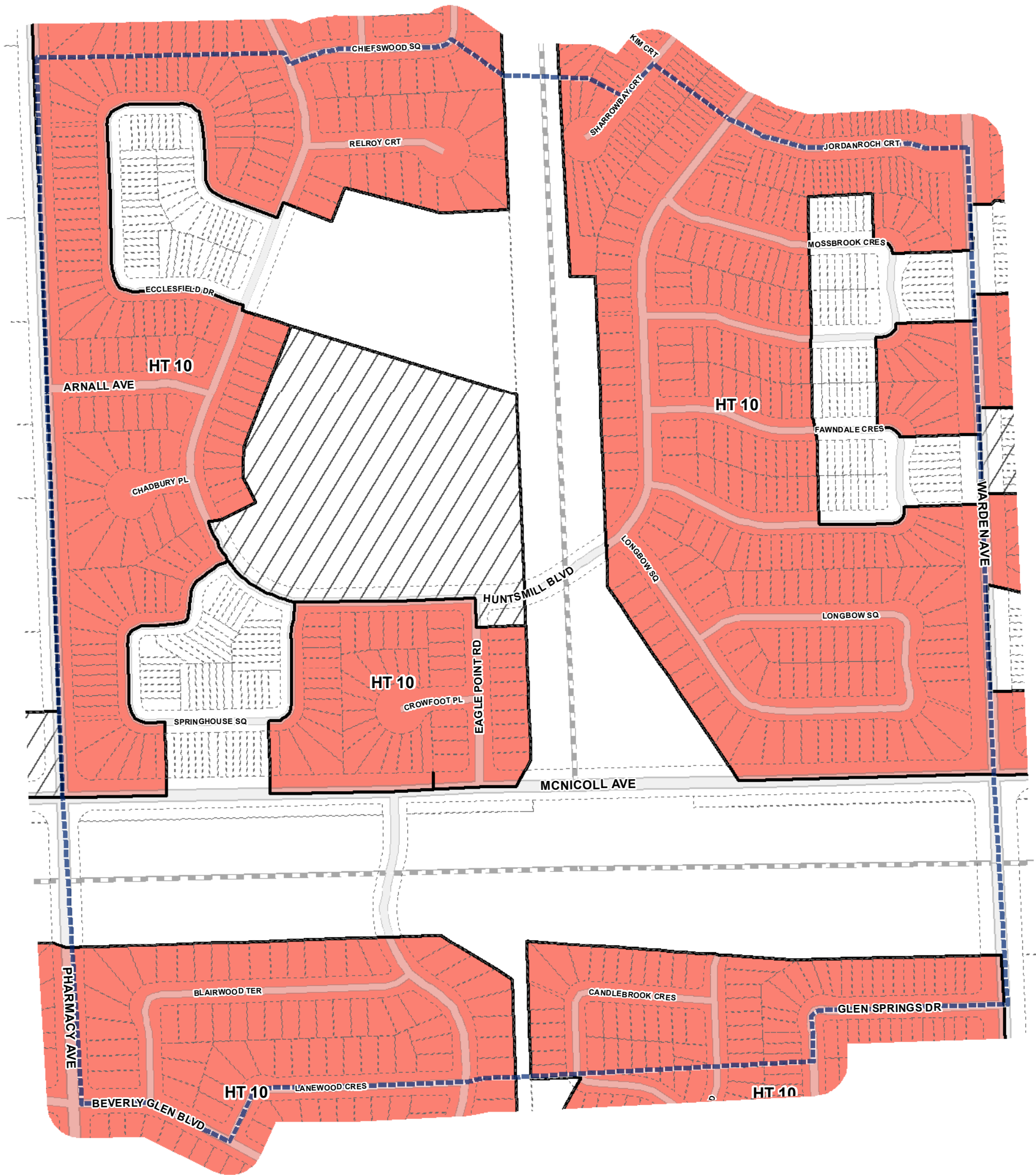




Height Overlay Map

Height			
8 m	10.5 m	15 m	Not Part of this Bylaw
9 m	11 m	16 m	Map Sheet Boundary
9.5 m	12 m	18 m	Properties
10 m	14 m	Other	Railway
			Hydro Line



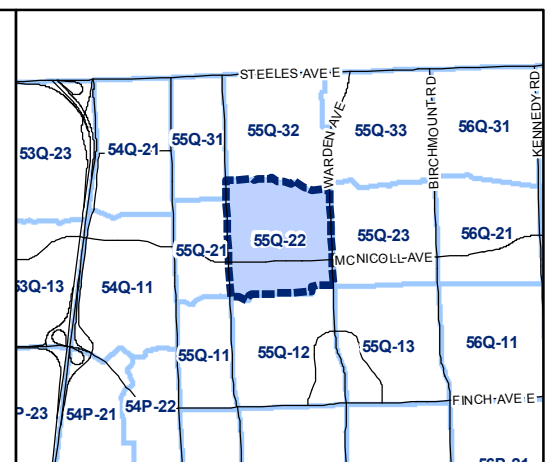
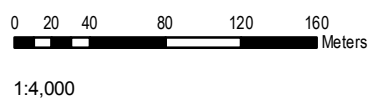


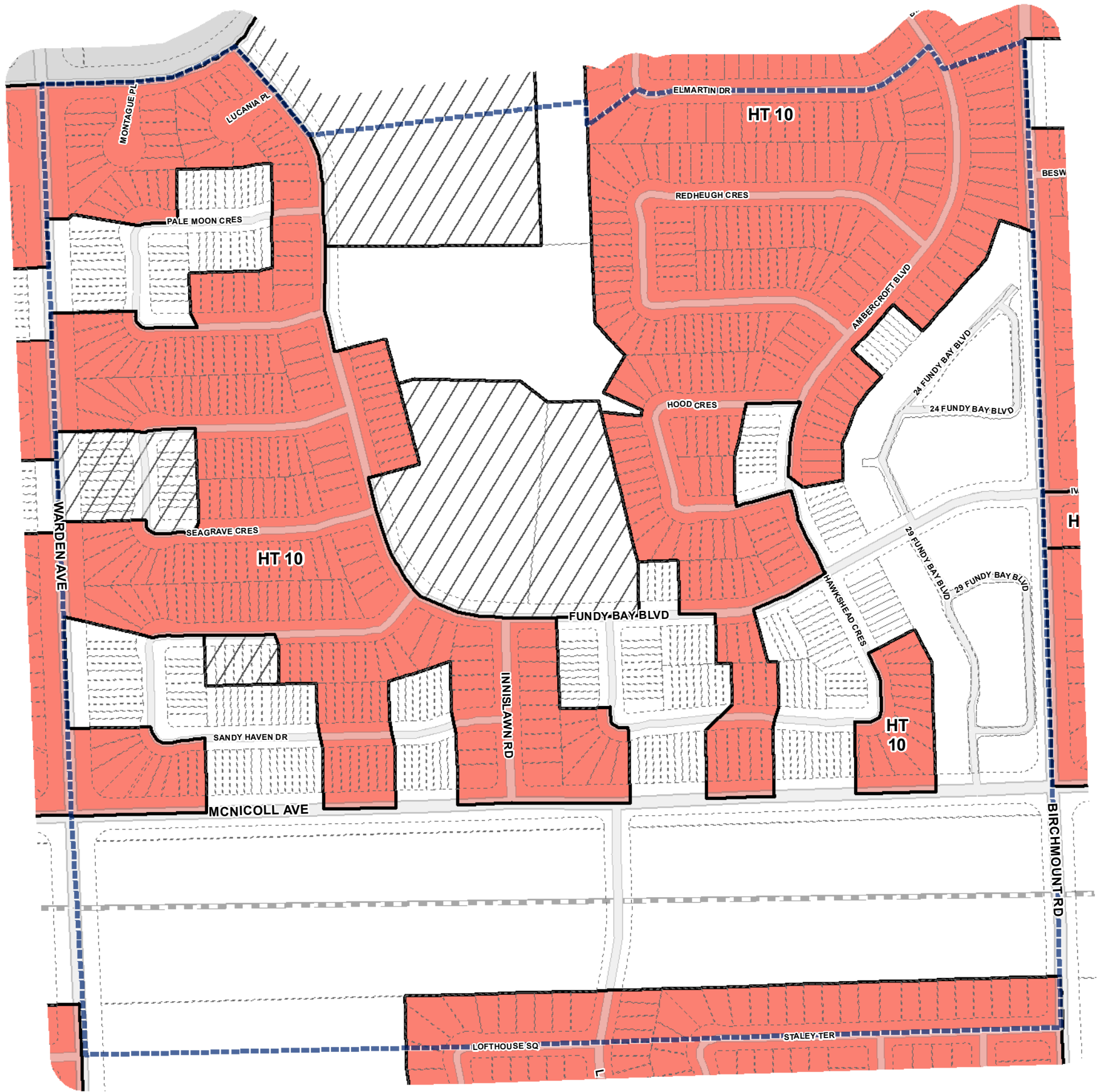
Height Overlay Map

July 29, 2010
Maps must be read together with Zoning Bylaw text

Height

8 m	10.5 m	15 m	Not Part of this Bylaw
9 m	11 m	16 m	Map Sheet Boundary
9.5 m	12 m	18 m	Properties
10 m	14 m	Other	Railway
			Hydro Line



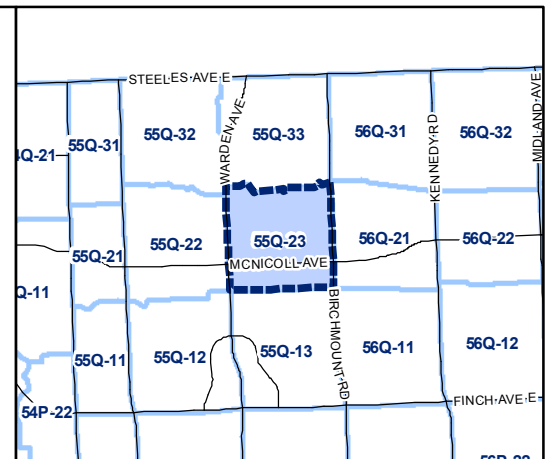
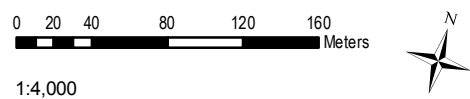


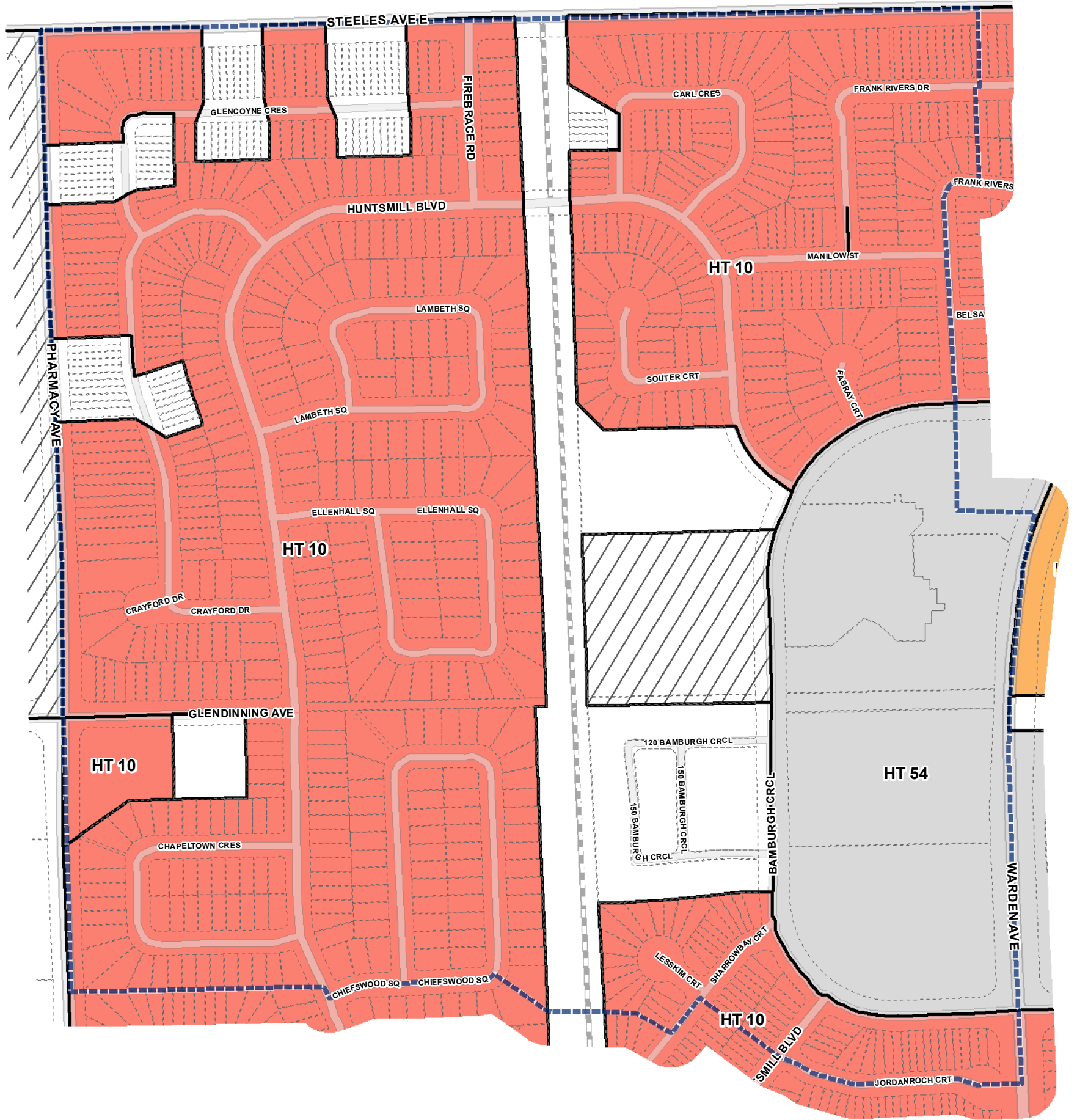
Height Overlay Map

July 29, 2010
Maps must be read together with Zoning Bylaw text

Height

	8 m		10.5 m		15 m		Not Part of this Bylaw
	9 m		11 m		16 m		Map Sheet Boundary
	9.5 m		12 m		18 m		Properties
	10 m		14 m		Other		Railway
							Hydro Line

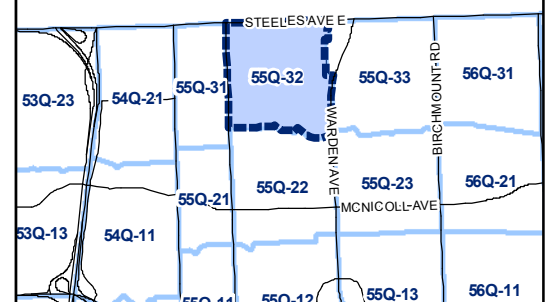
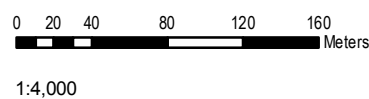


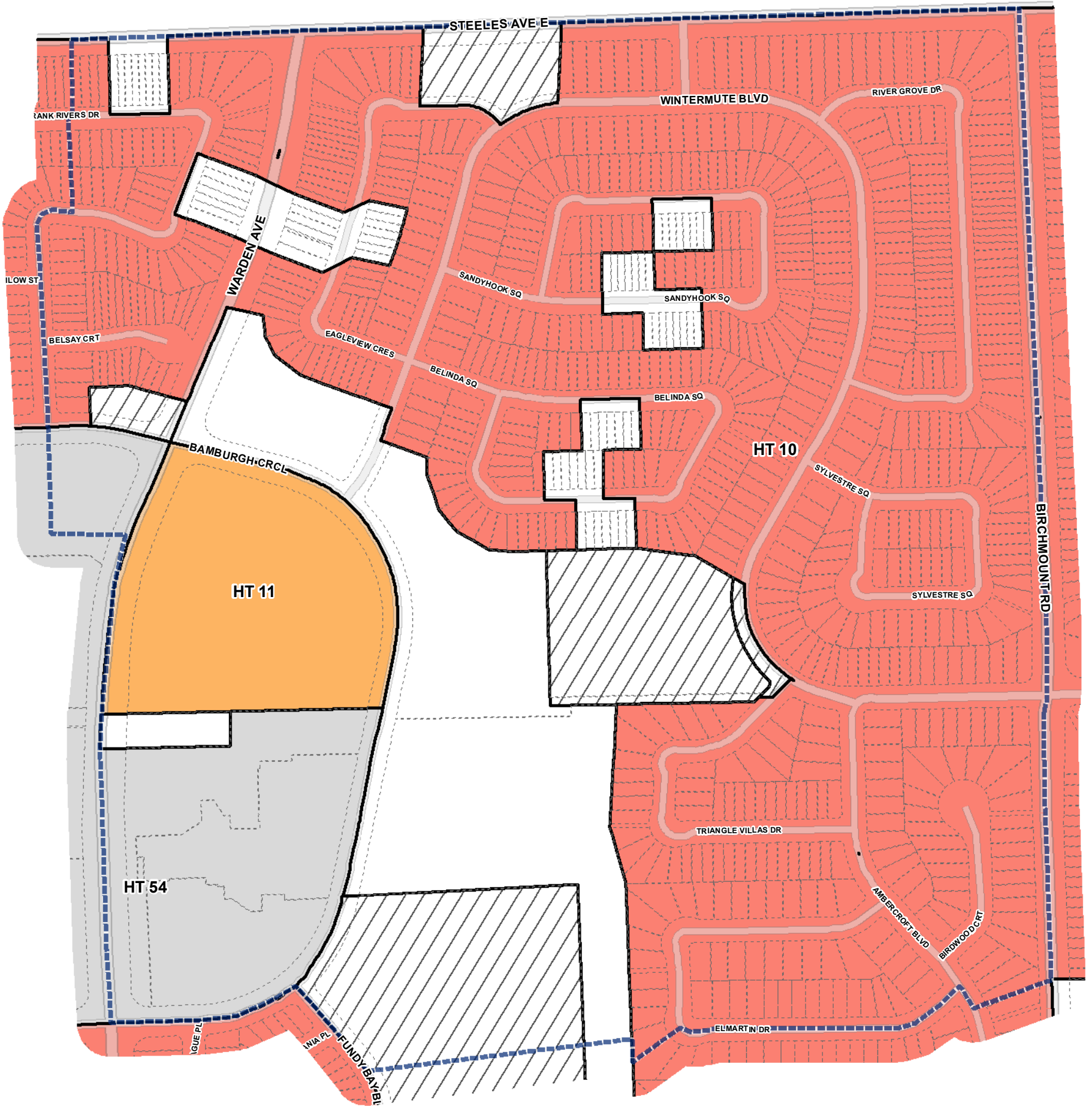


Height Overlay Map

Height













8 m	10.5 m	15 m	Not Part of this Bylaw
9 m	11 m	16 m	Map Sheet Boundary
9.5 m	12 m	18 m	Properties
10 m	14 m	Other	Railway
			Hydro Line

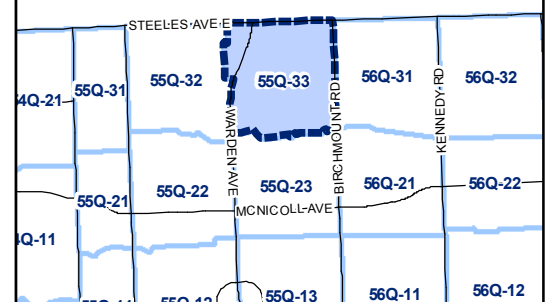
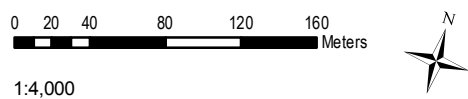


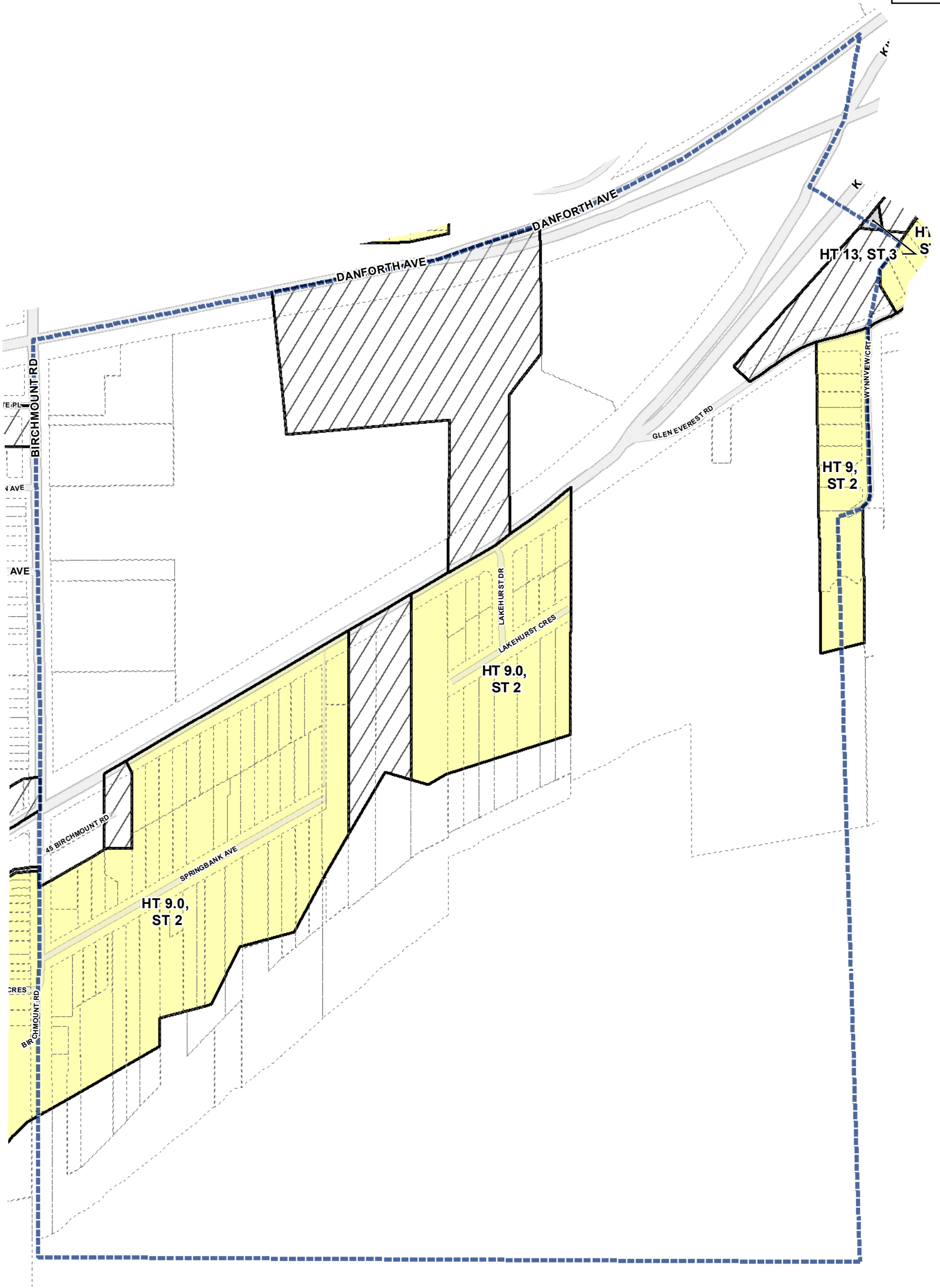


Height Overlay Map

Height

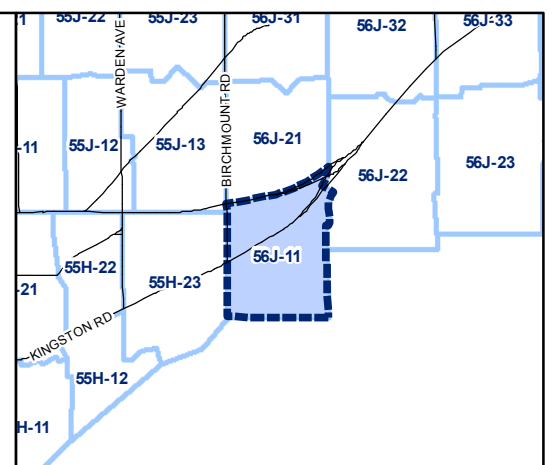
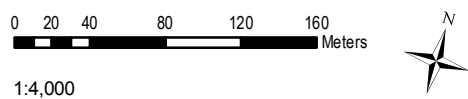
 8 m	 10.5 m	 15 m	 Not Part of this Bylaw
 9 m	 11 m	 16 m	 Map Sheet Boundary
 9.5 m	 12 m	 18 m	 Properties
 10 m	 14 m	 Other	 Railway
			 Hydro Line

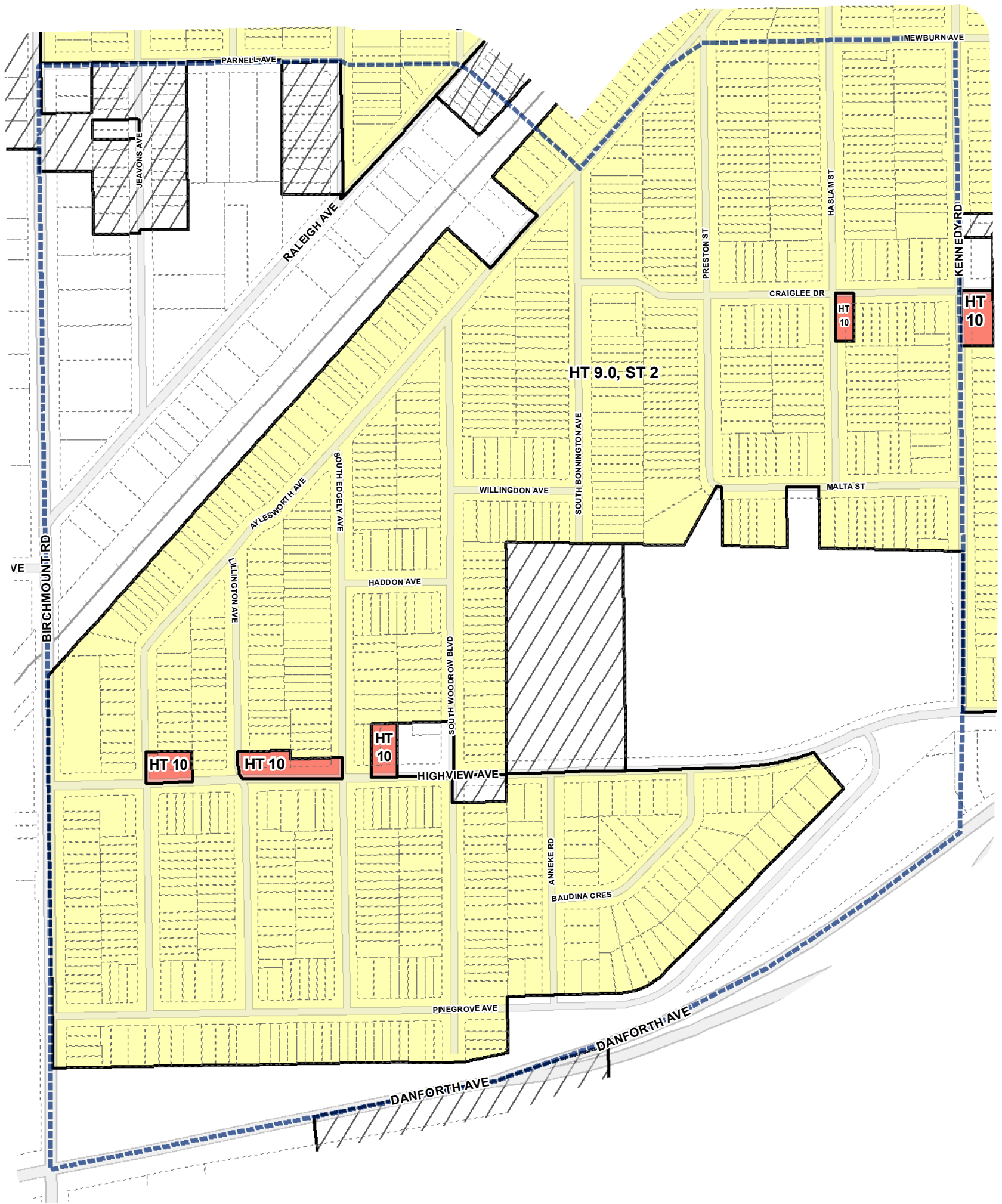




Height Overlay Map

Height			
8 m	10.5 m	15 m	Not Part of this Bylaw
9 m	11 m	16 m	Map Sheet Boundary
9.5 m	12 m	18 m	Properties
10 m	14 m	Other	Railway
			Hydro Line

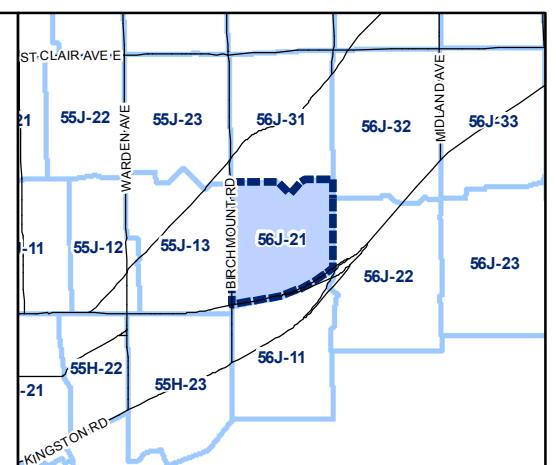
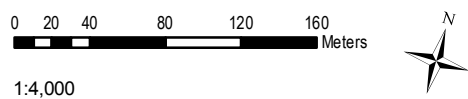


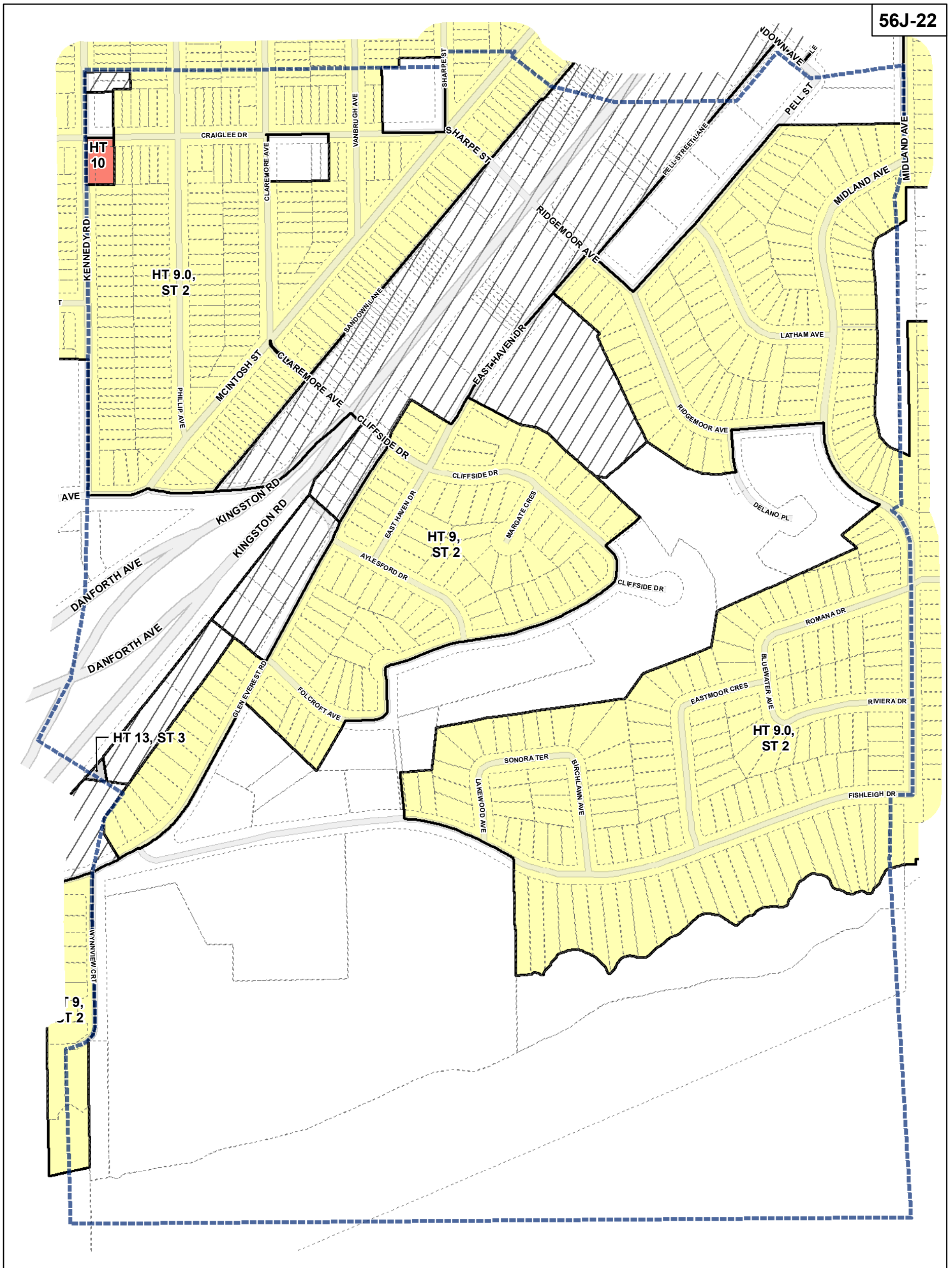


Height Overlay Map

Height

	8 m		10.5 m		15 m		Not Part of this Bylaw
	9 m		11 m		16 m		Map Sheet Boundary
	9.5 m		12 m		18 m		Properties
	10 m		14 m		Other		Railway
							Hydro Line





Toronto City Planning
 Zoning Bylaw Map Book Series

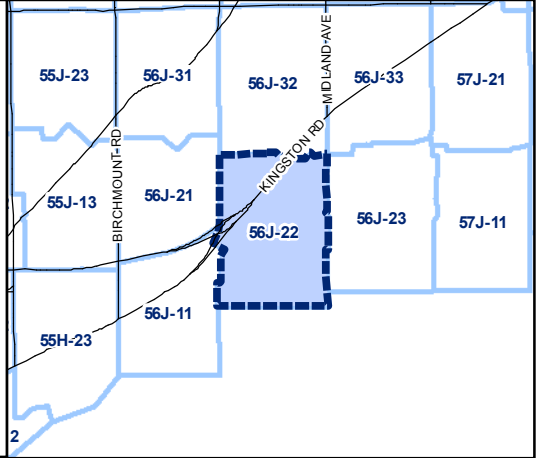
Height Overlay Map

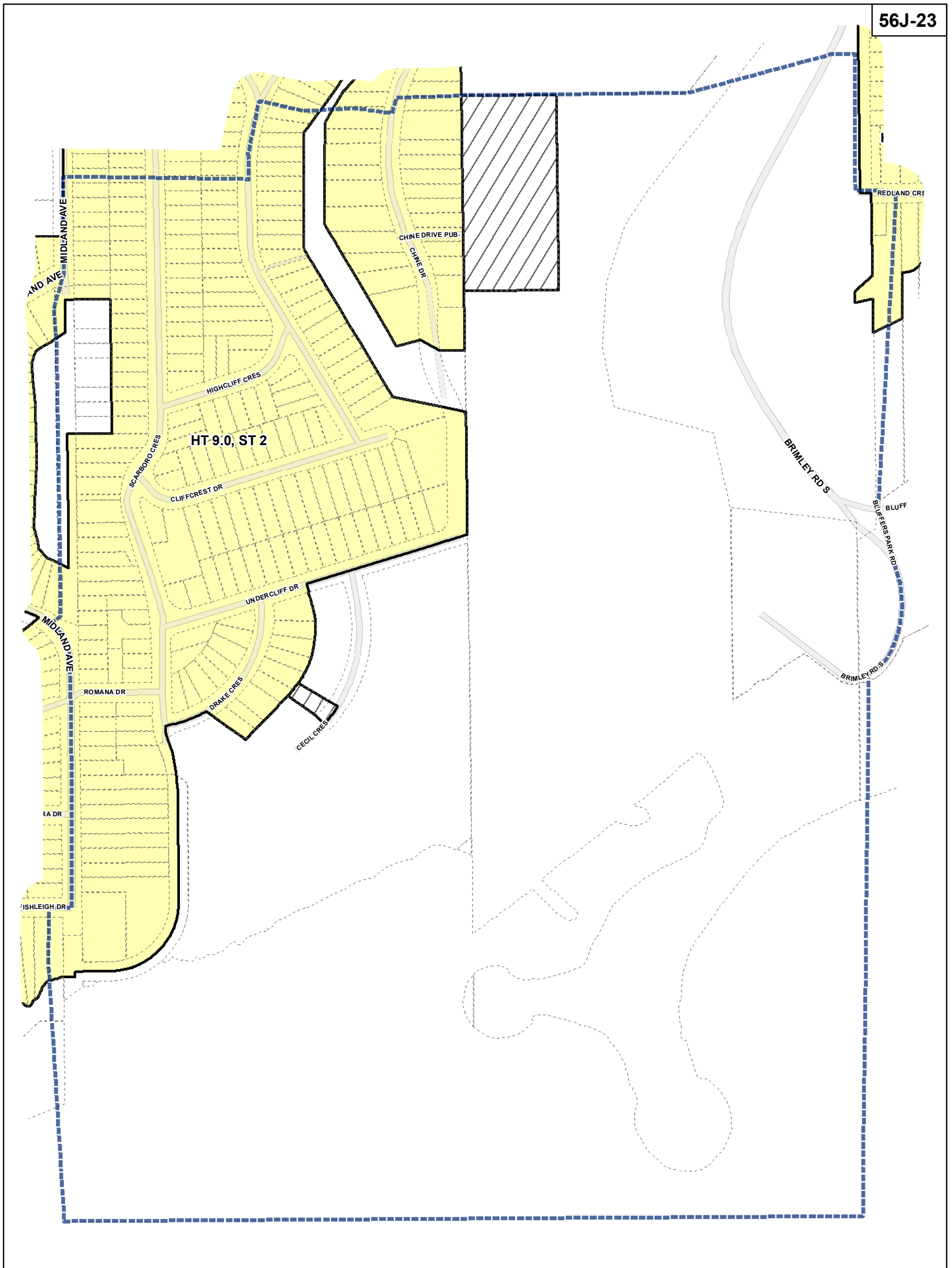
July 29, 2010
 Maps must be read together with Zoning Bylaw text

Height

8 m	10.5 m	15 m	Not Part of this Bylaw
9 m	11 m	16 m	Map Sheet Boundary
9.5 m	12 m	18 m	Properties
10 m	14 m	Other	Railway
			Hydro Line

0 20 40 80 120 160 Meters
 1:4,000





Toronto City Planning
 Zoning Bylaw Map Book Series

Height Overlay Map

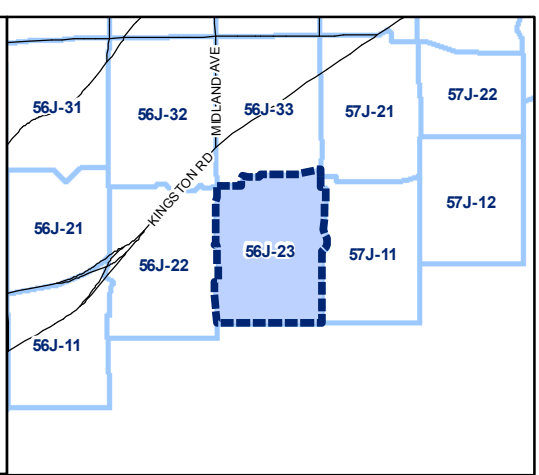
July 29, 2010
 Maps must be read together with Zoning Bylaw text

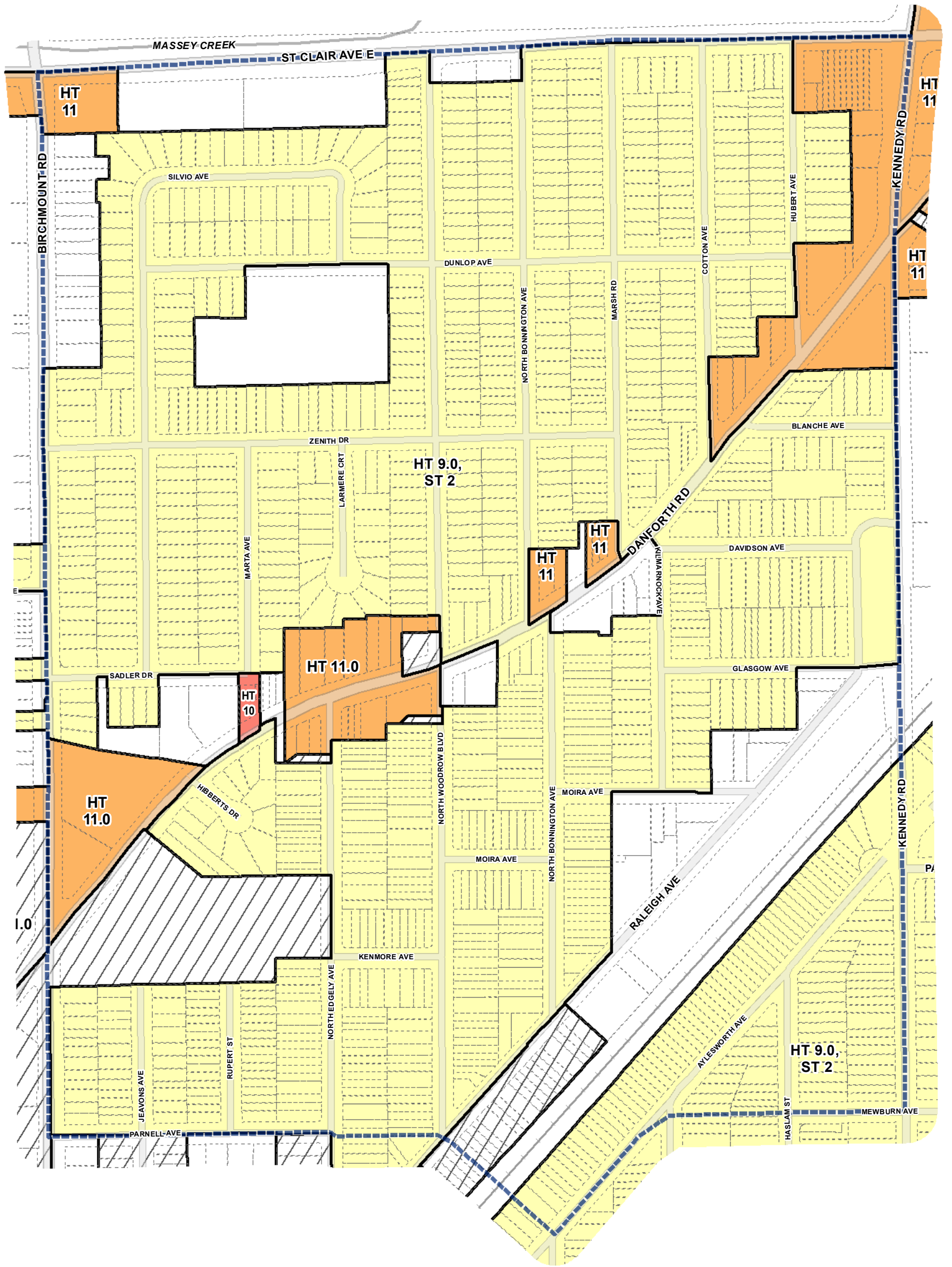
Height

8 m	10.5 m	15 m	Not Part of this Bylaw
9 m	11 m	16 m	Map Sheet Boundary
9.5 m	12 m	18 m	Properties
10 m	14 m	Other	Railway
			Hydro Line

0 20 40 80 120 160 Meters

1:4,000





Height Overlay Map

Height			
8 m	10.5 m	15 m	Not Part of this Bylaw
9 m	11 m	16 m	Map Sheet Boundary
9.5 m	12 m	18 m	Properties
10 m	14 m	Other	Railway
			Hydro Line

