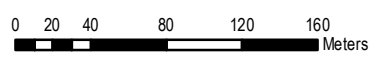


Lot Coverage Overlay Map

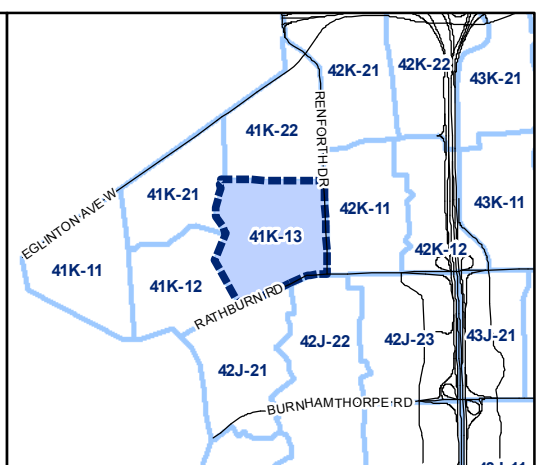
Lot Coverage

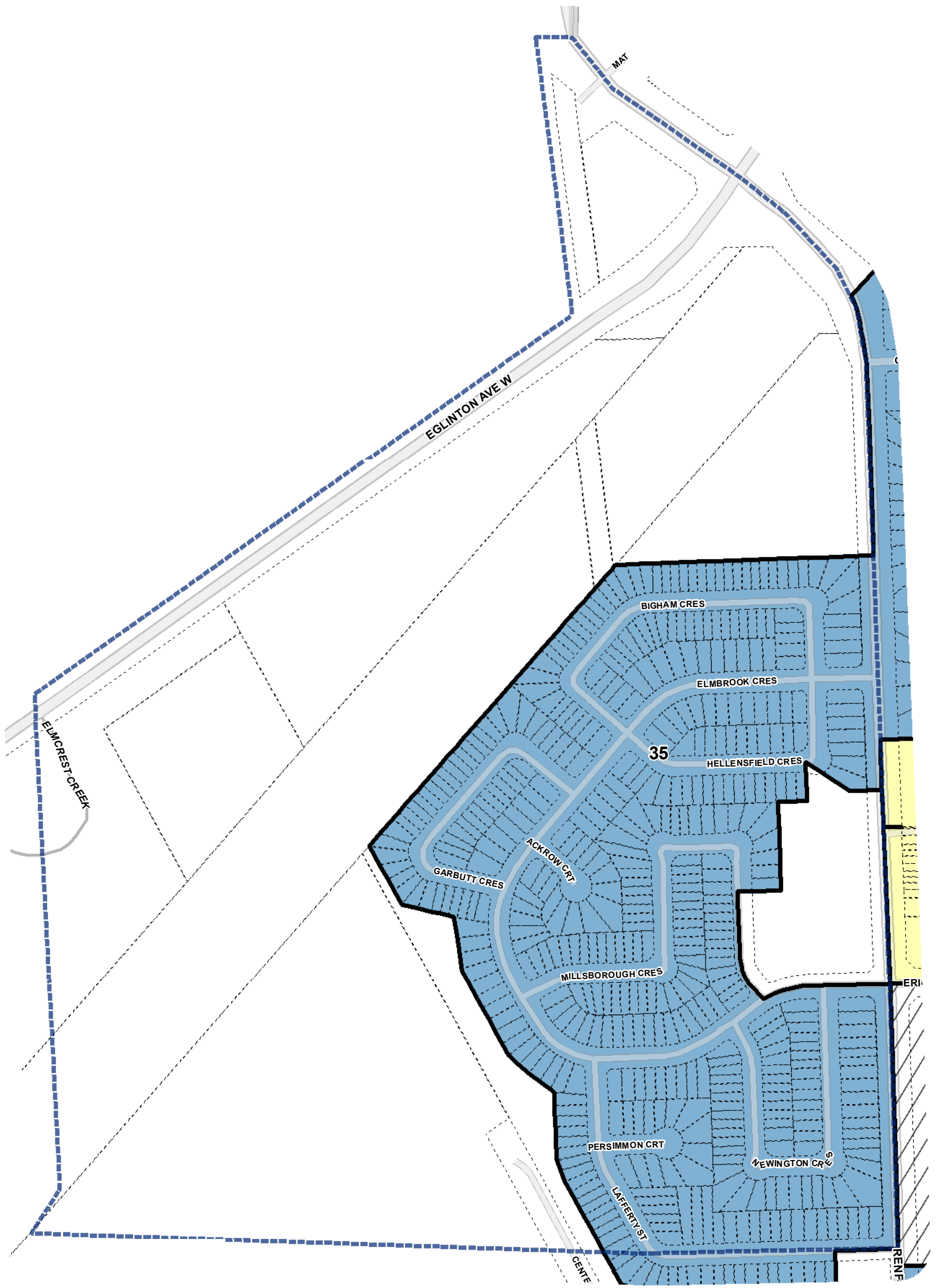
	20%		35%		65%
	25%		40%		70%
	30%		50%		75%
	33%		55%		80%

- Not part of this bylaw
- Map Sheet Boundary
- Properties



1:4,000

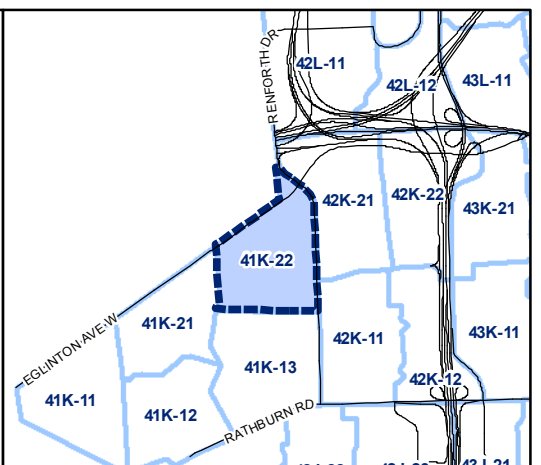
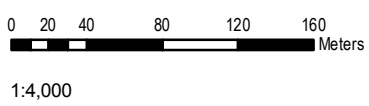


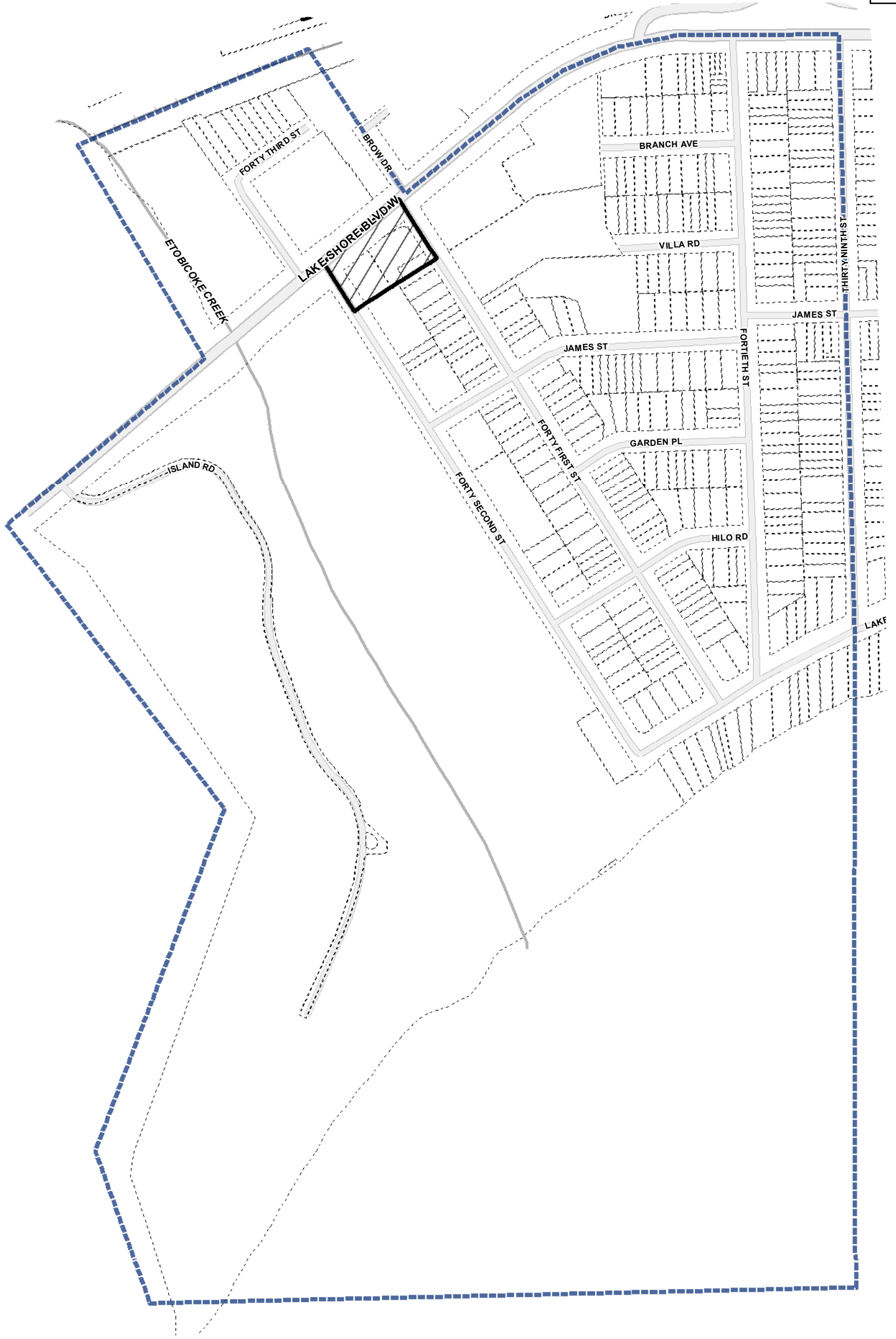


Lot Coverage Overlay Map

Lot Coverage

	20%		35%		65%		Not part of this bylaw
	25%		40%		70%		Map Sheet Boundary
	30%		50%		75%		Properties
	33%		55%		80%		






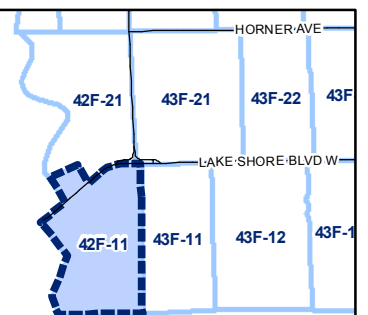
Lot Coverage Overlay Map

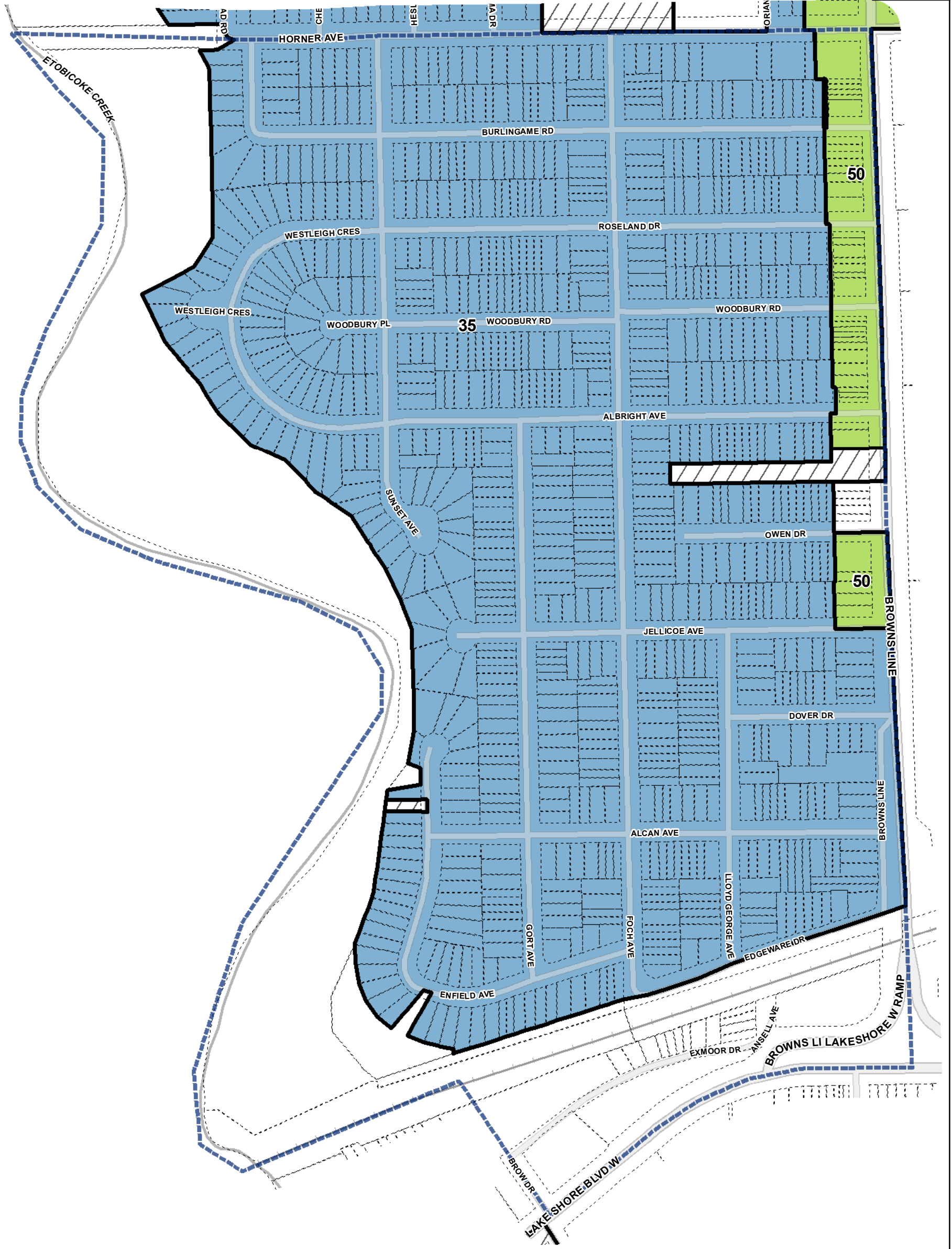
Lot Coverage

	20%		35%		65%		Not part of this bylaw
	25%		40%		70%		Map Sheet Boundary
	30%		50%		75%		Properties
	33%		55%		80%		



1:4,000





Toronto City Planning
Zoning Bylaw Map Book Series

Lot Coverage Overlay Map

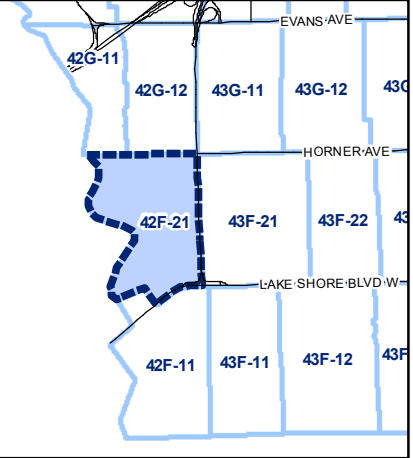
July 29, 2010
Maps must be read together with Zoning Bylaw text

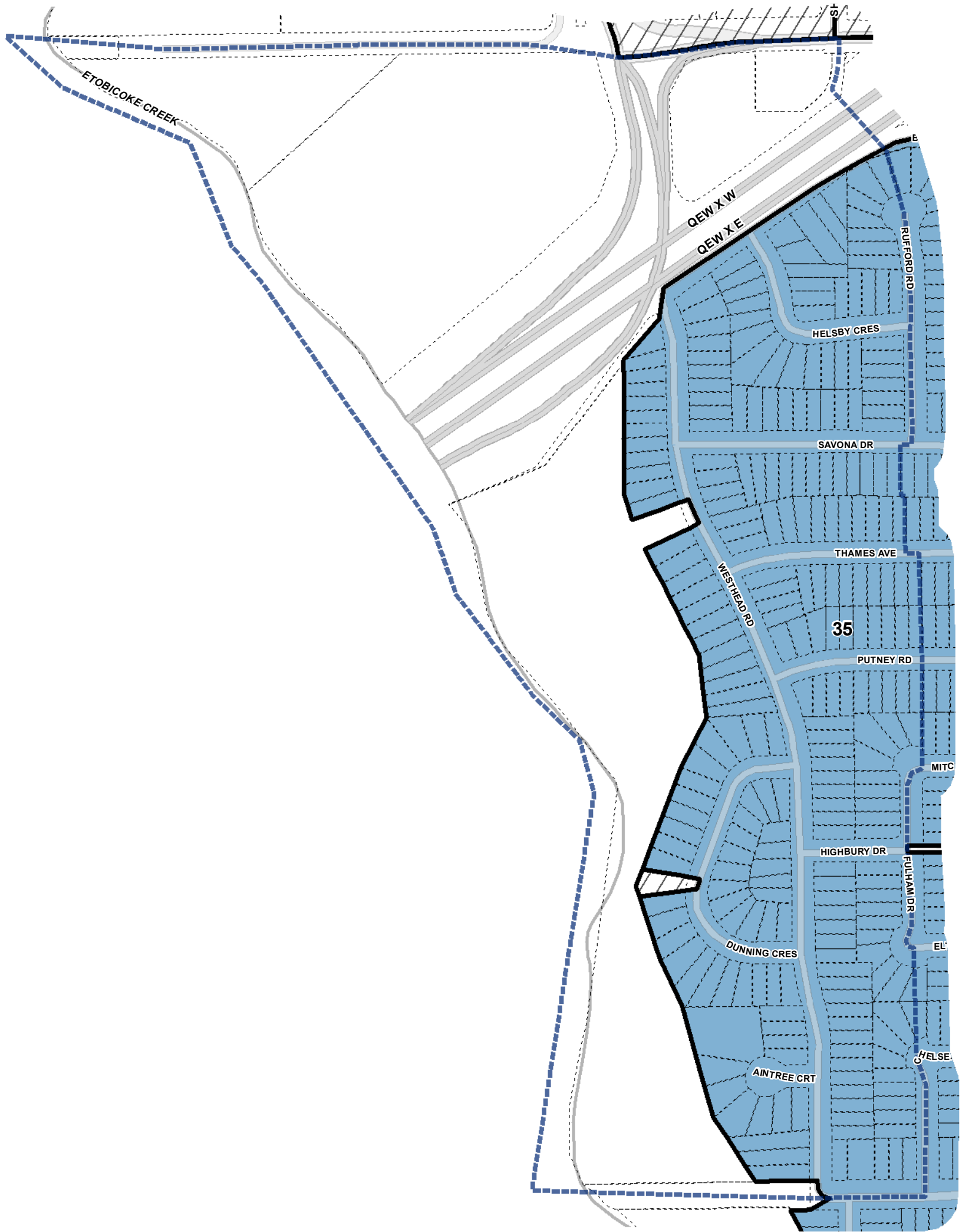
Lot Coverage

	20%		35%		65%		Not part of this bylaw
	25%		40%		70%		Map Sheet Boundary
	30%		50%		75%		Properties
	33%		55%		80%		

0 20 40 80 120 160 Meters

1:4,000

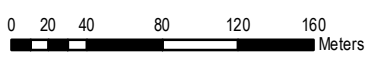




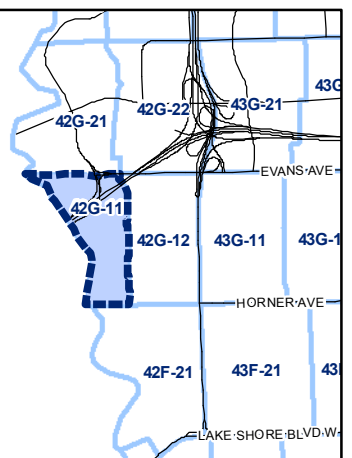
Lot Coverage Overlay Map

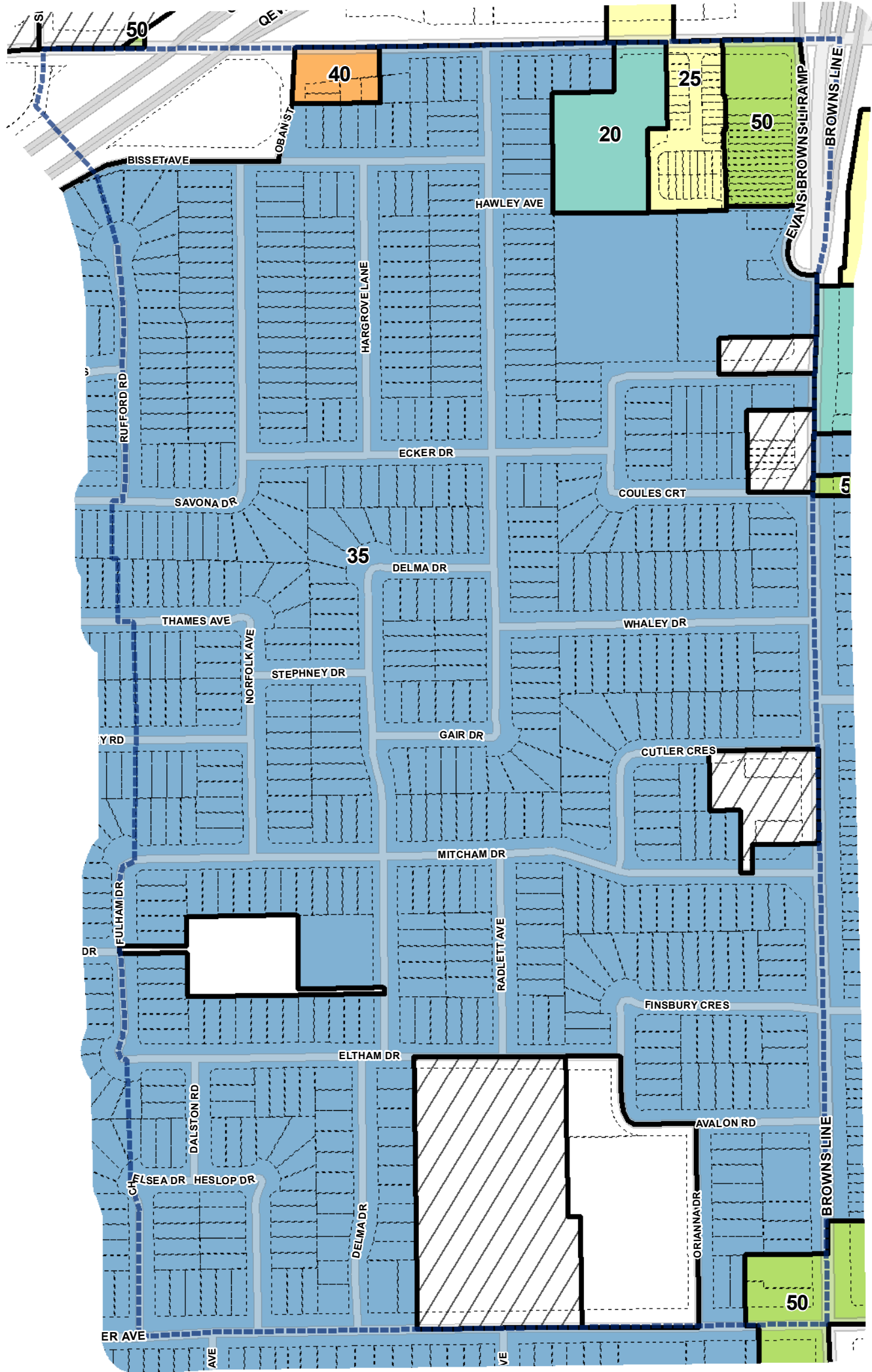
Lot Coverage

	20%		35%		65%		Not part of this bylaw
	25%		40%		70%		Map Sheet Boundary
	30%		50%		75%		Properties
	33%		55%		80%		



1:4,000

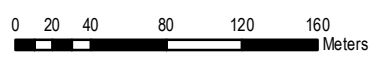




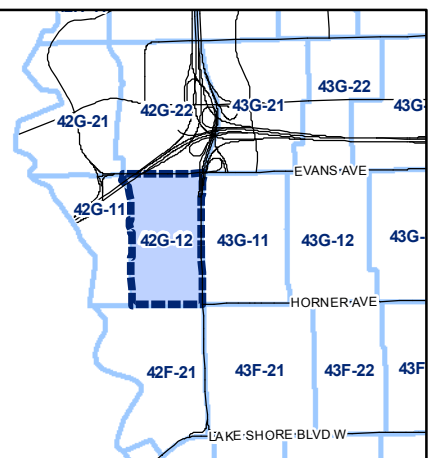
Lot Coverage Overlay Map

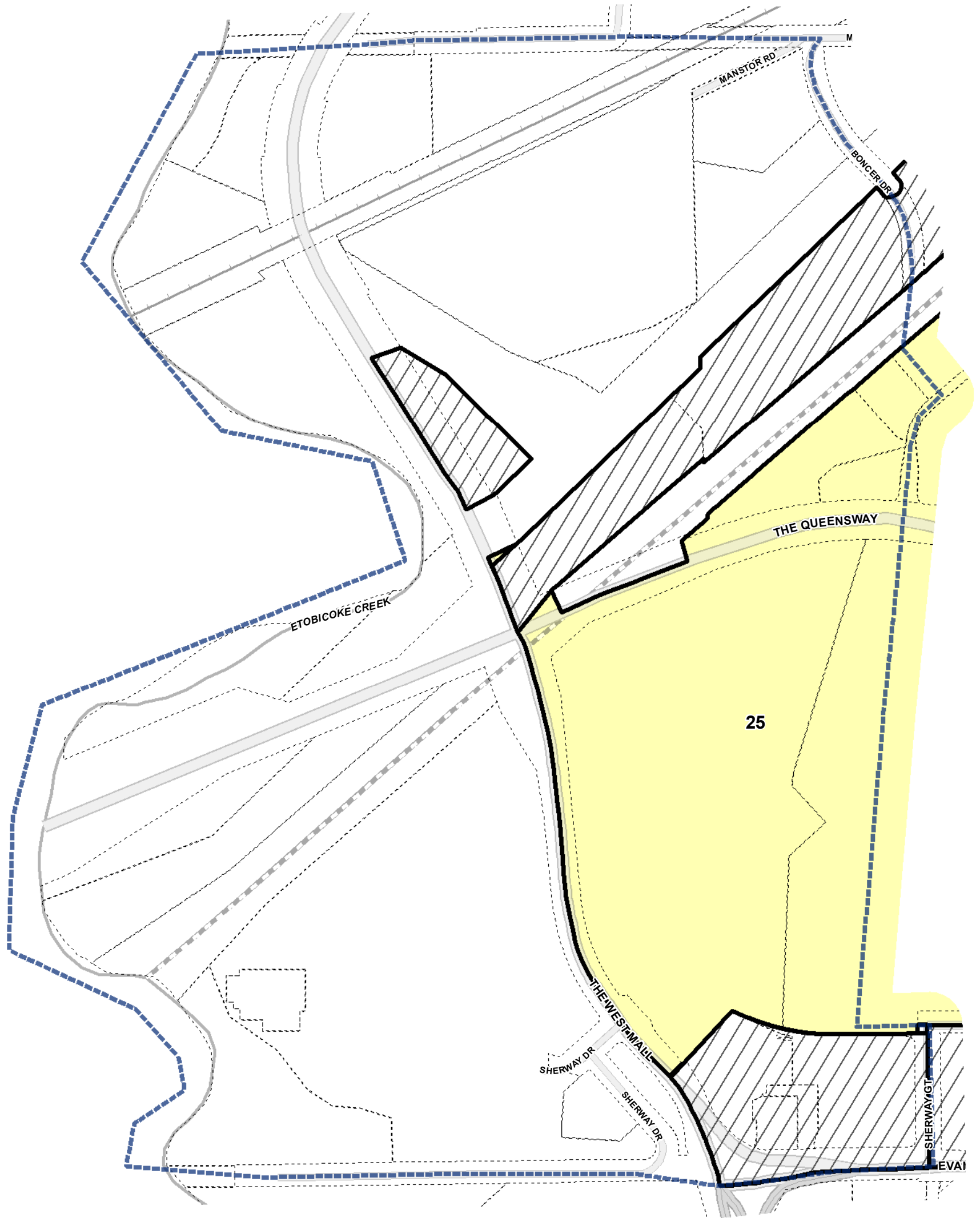
Lot Coverage

	20%		35%		65%		Not part of this bylaw
	25%		40%		70%		Map Sheet Boundary
	30%		50%		75%		Properties
	33%		55%		80%		



1:4,000

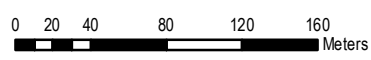




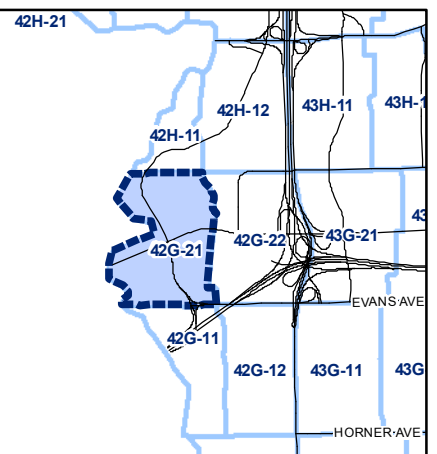
Lot Coverage Overlay Map

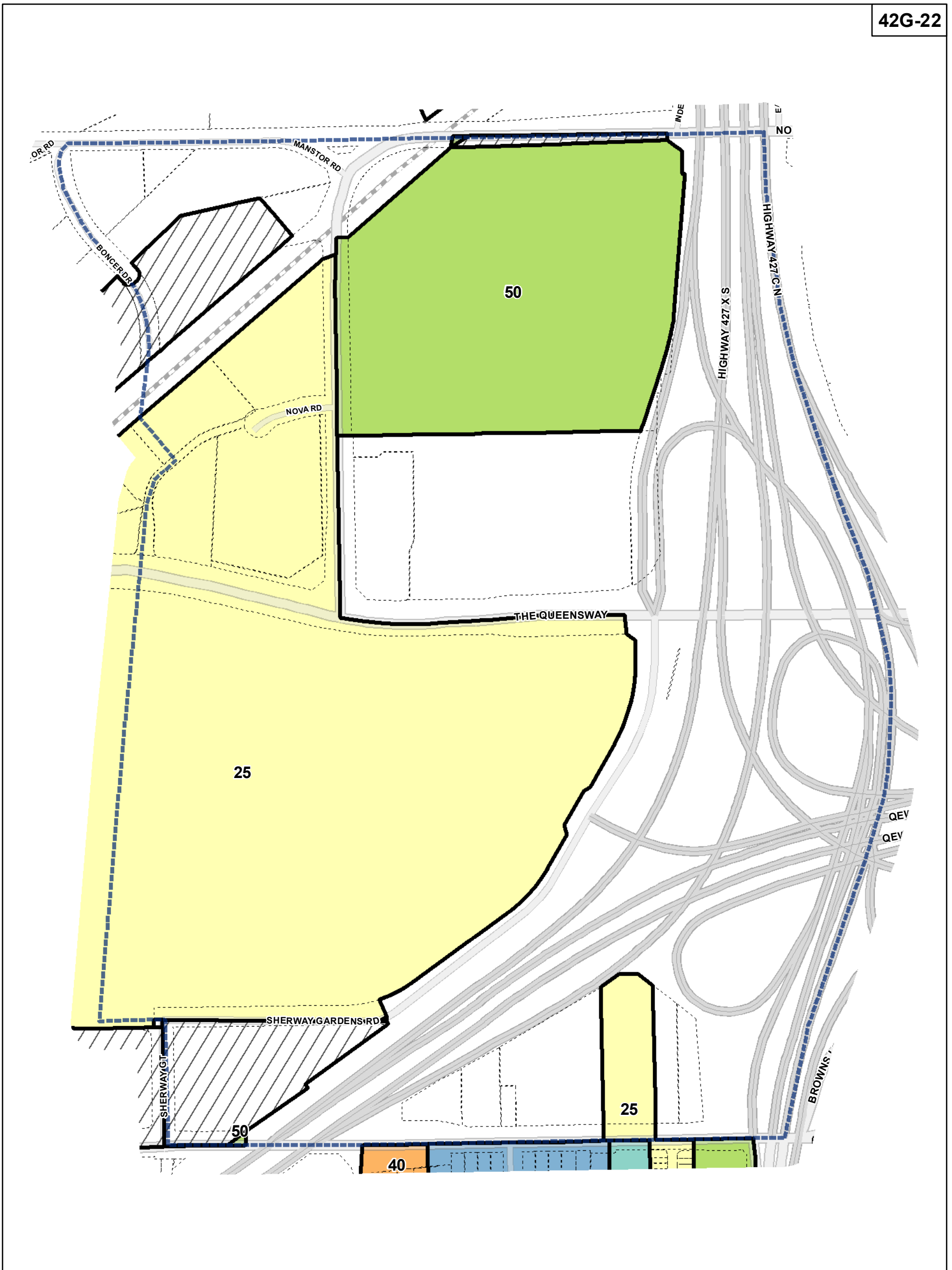
Lot Coverage

	20%		35%		65%		Not part of this bylaw
	25%		40%		70%		Map Sheet Boundary
	30%		50%		75%		Properties
	33%		55%		80%		



1:4,000

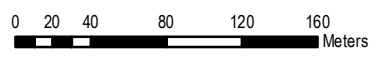




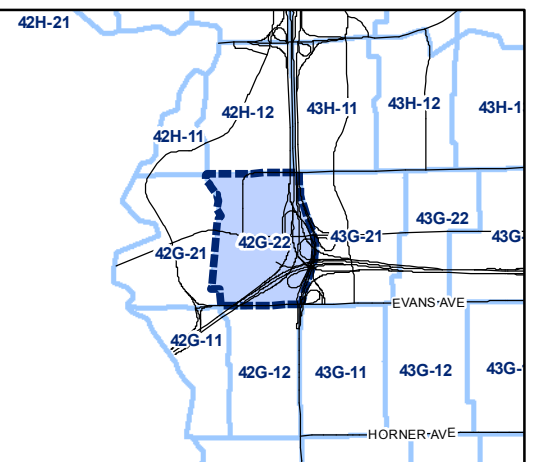
Lot Coverage Overlay Map

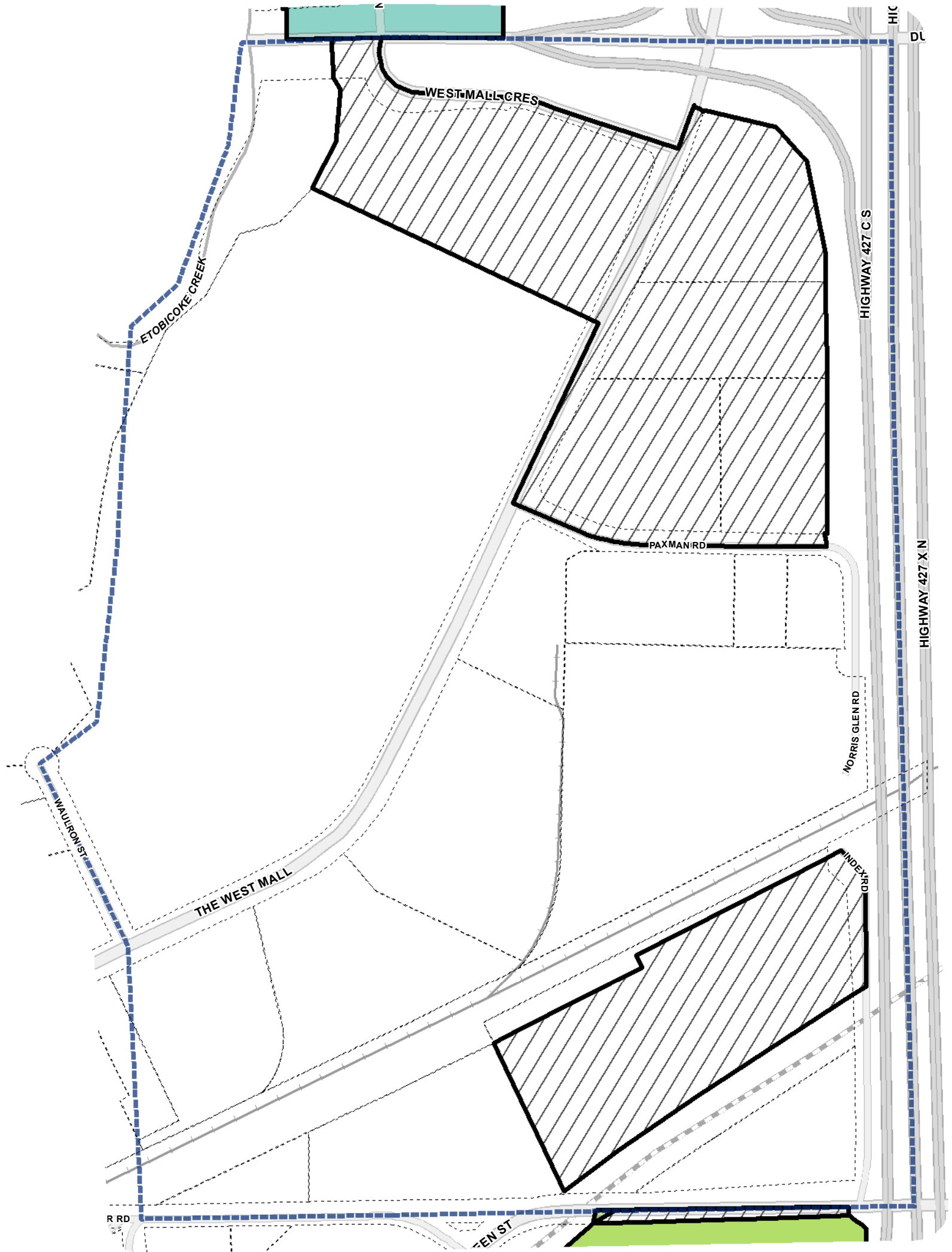
Lot Coverage

	20%		35%		65%		Not part of this bylaw
	25%		40%		70%		Map Sheet Boundary
	30%		50%		75%		Properties
	33%		55%		80%		



1:4,000






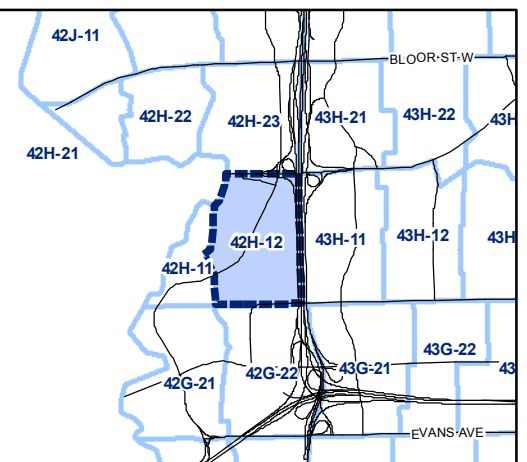
Lot Coverage Overlay Map

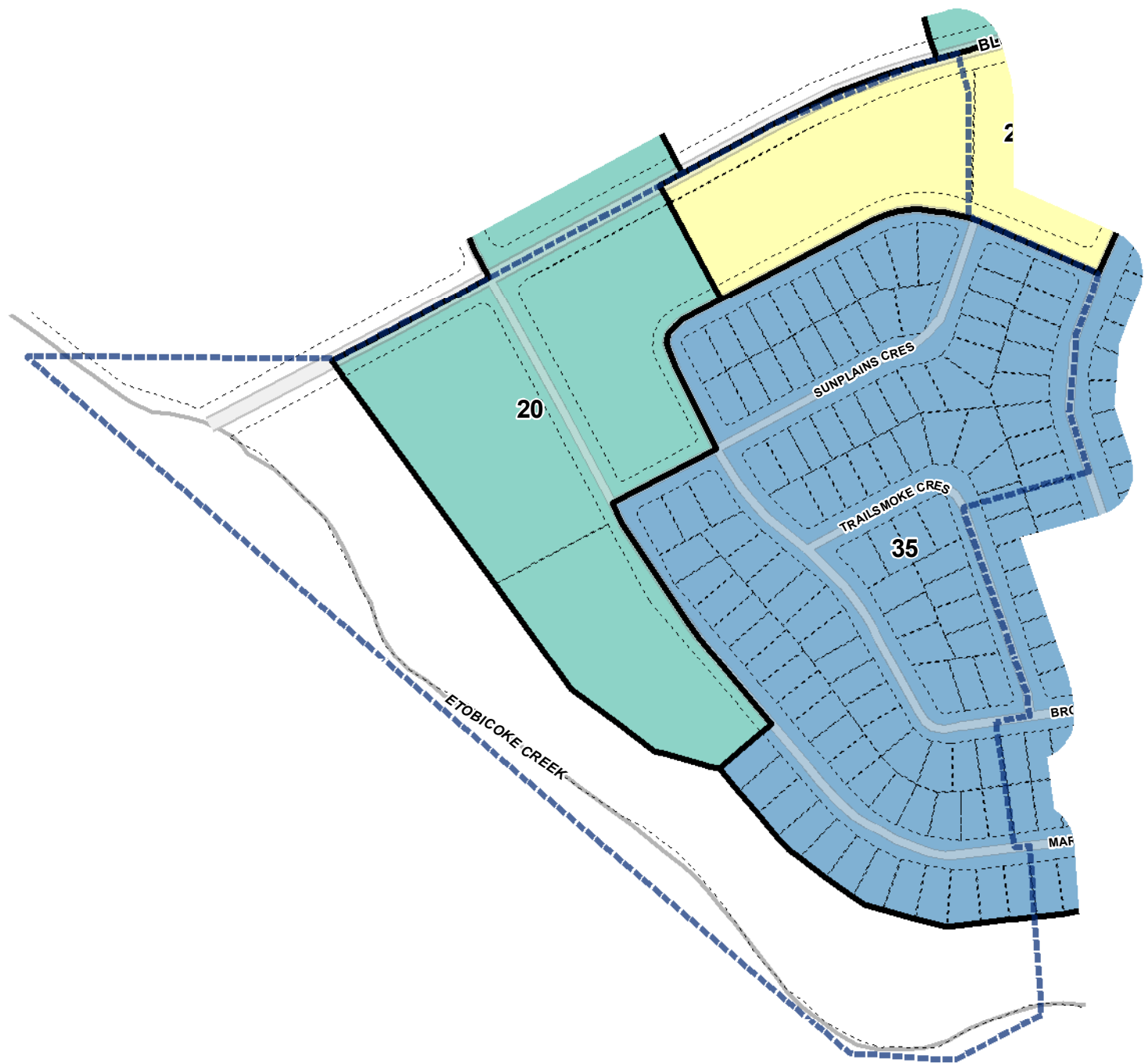
Lot Coverage

	20%		35%		65%		Not part of this bylaw
	25%		40%		70%		Map Sheet Boundary
	30%		50%		75%		Properties
	33%		55%		80%		



1:4,000

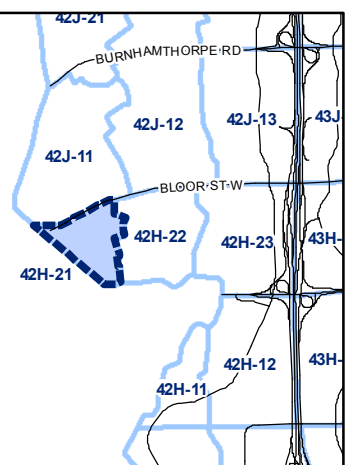
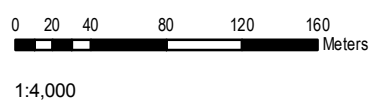


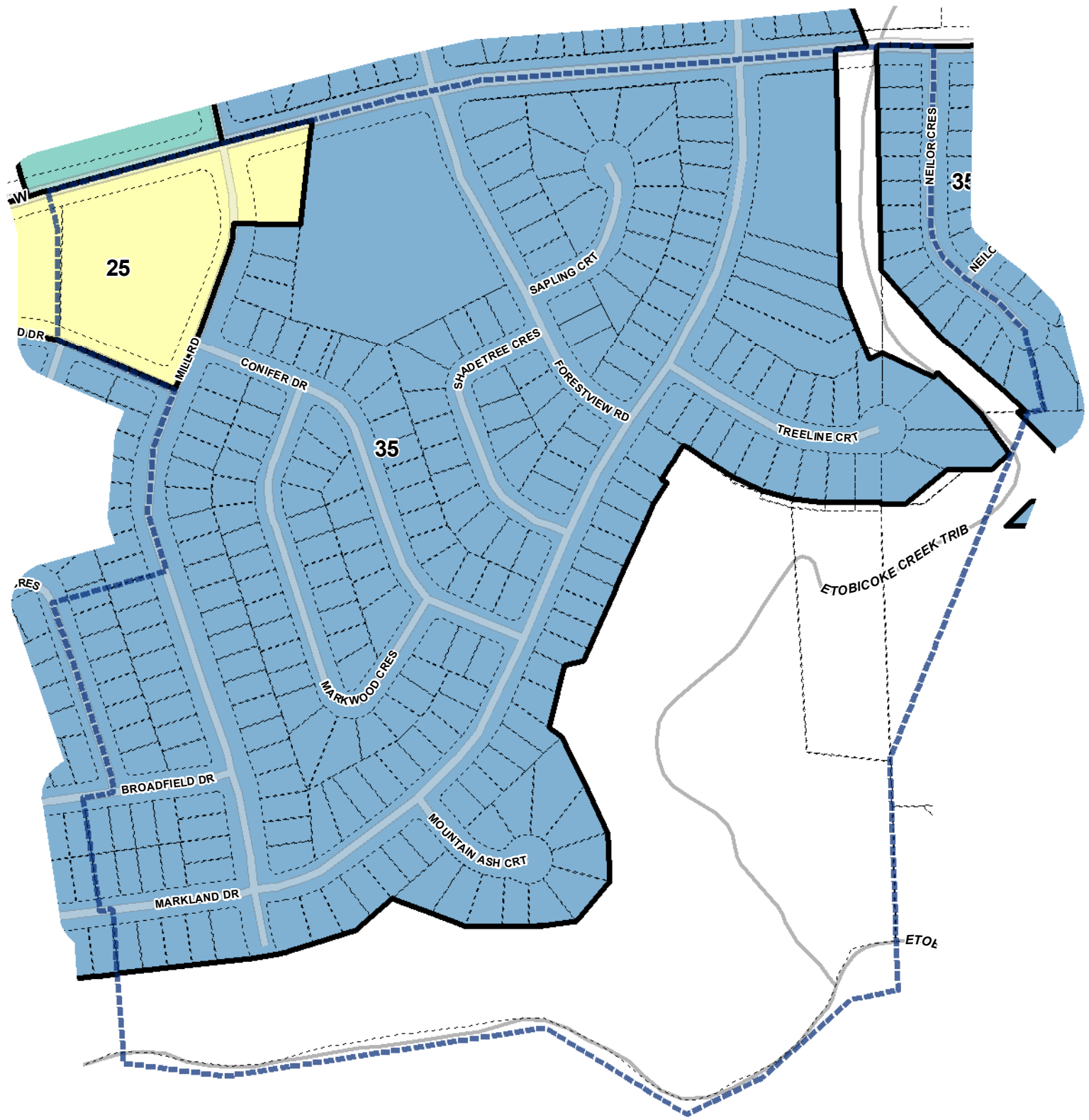


Lot Coverage Overlay Map

Lot Coverage

20%	35%	65%	Not part of this bylaw
25%	40%	70%	Map Sheet Boundary
30%	50%	75%	Properties
33%	55%	80%	






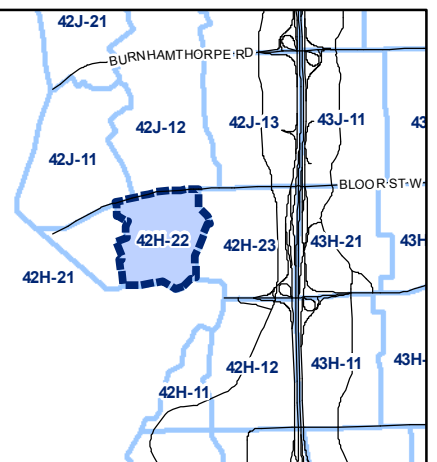
Lot Coverage Overlay Map

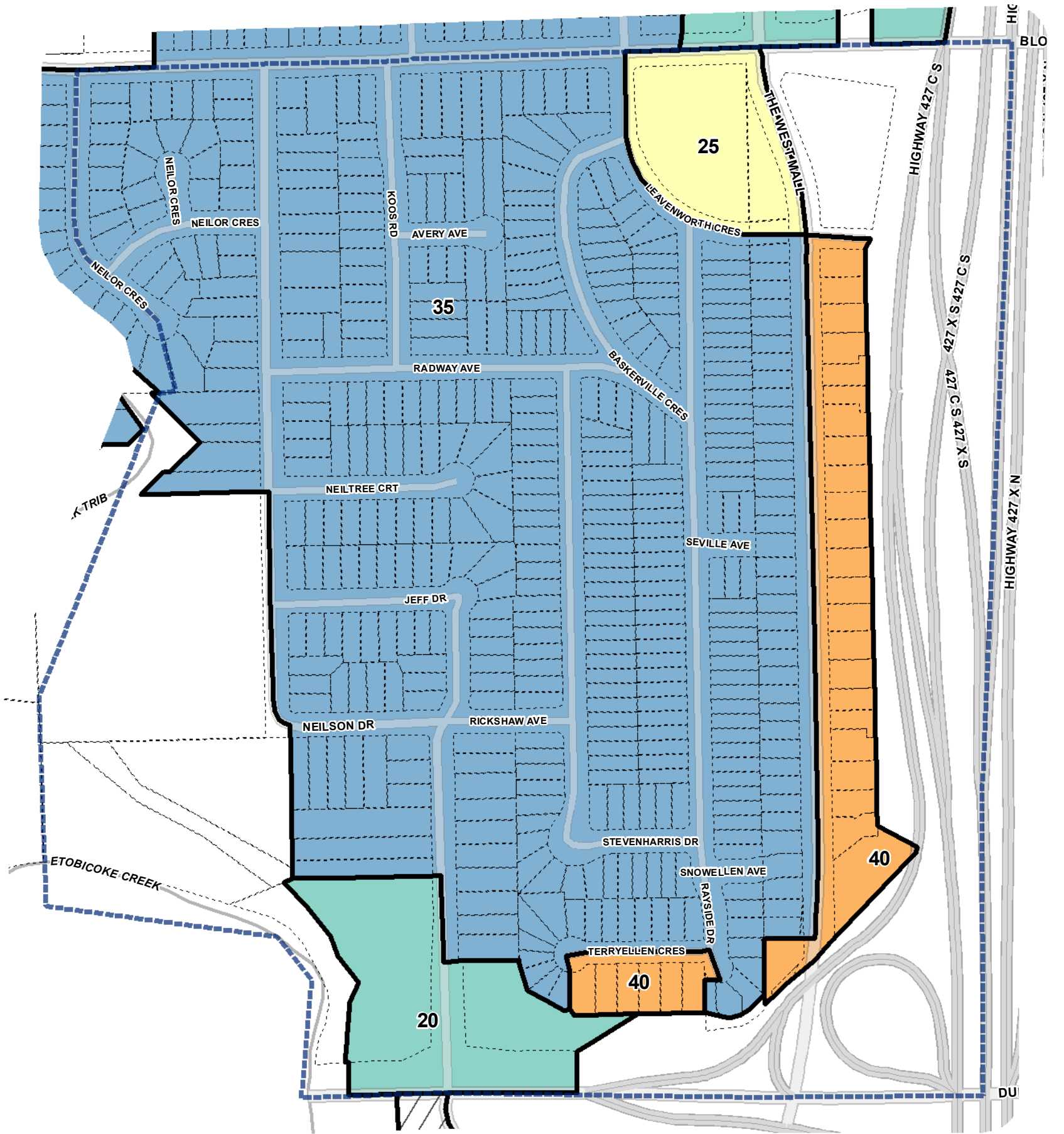
Lot Coverage

	20%		35%		65%		Not part of this bylaw
	25%		40%		70%		Map Sheet Boundary
	30%		50%		75%		Properties
	33%		55%		80%		



1:4,000

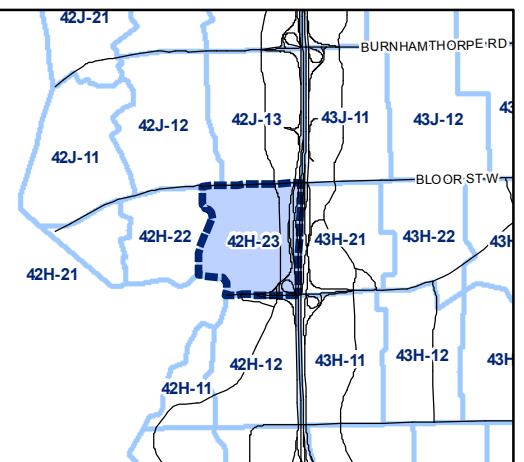
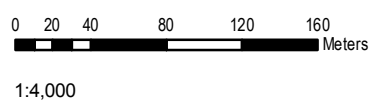


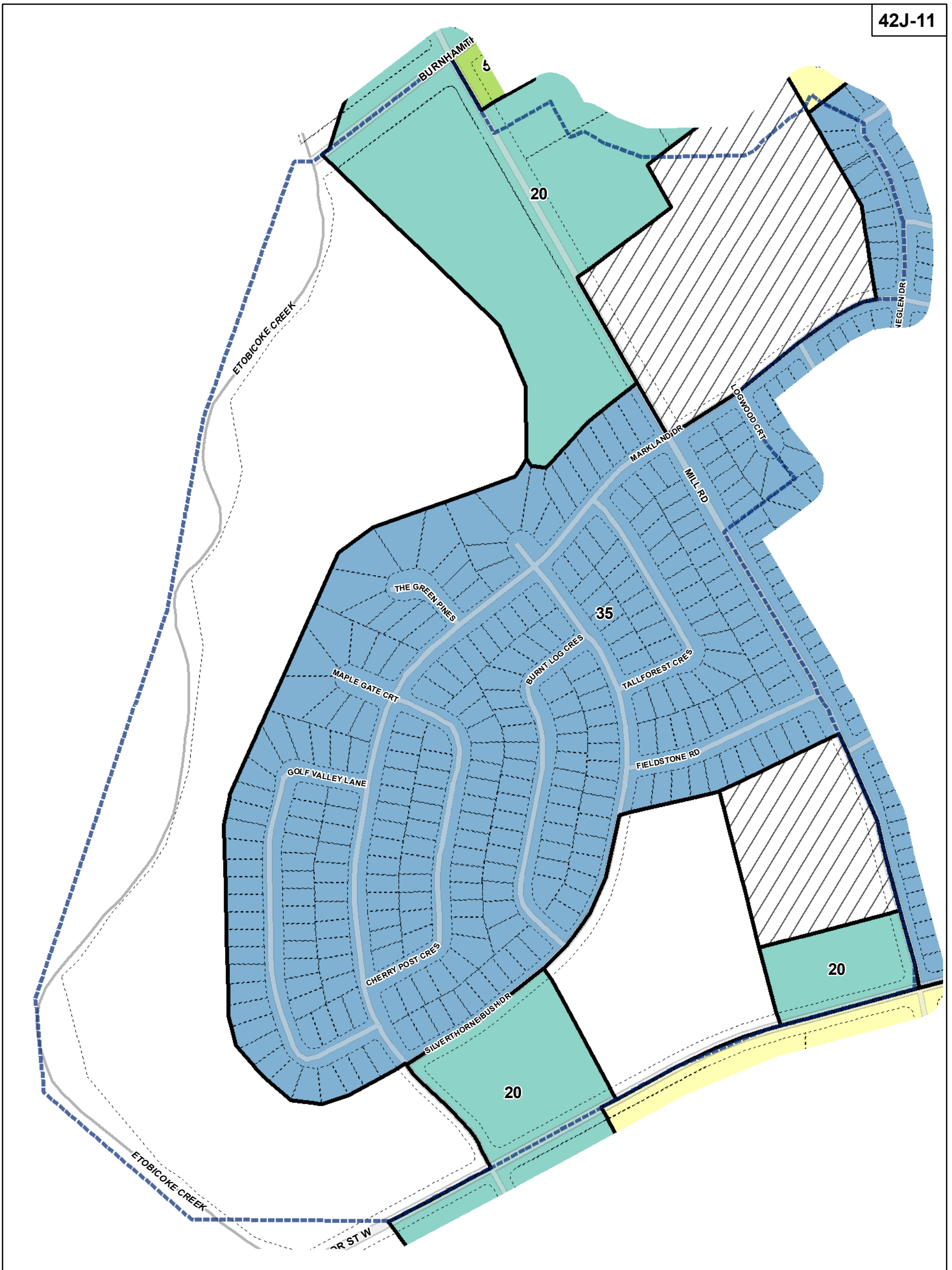


Lot Coverage Overlay Map

Lot Coverage

20%	35%	65%	Not part of this bylaw
25%	40%	70%	Map Sheet Boundary
30%	50%	75%	Properties
33%	55%	80%	






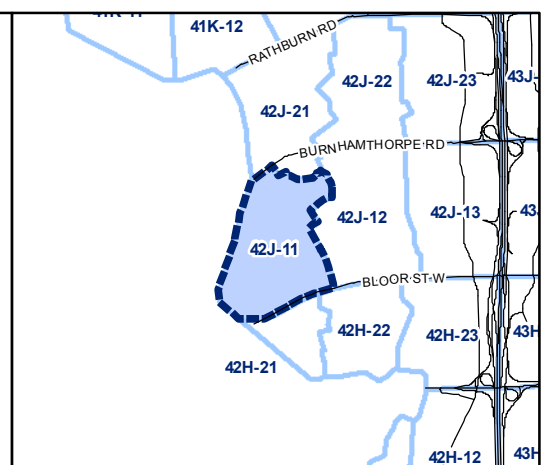
Lot Coverage Overlay Map

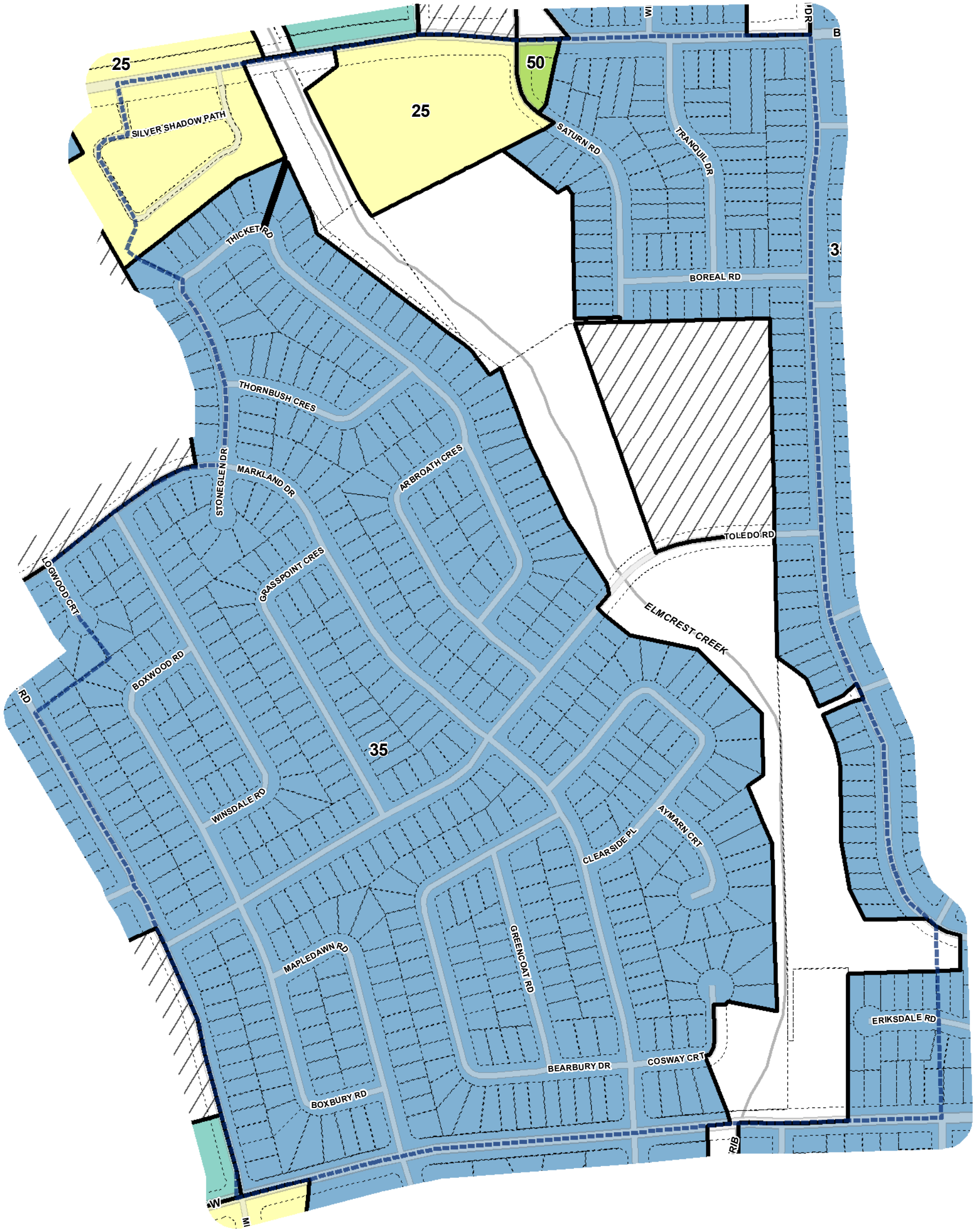
Lot Coverage

	20%		35%		65%		Not part of this bylaw
	25%		40%		70%		Map Sheet Boundary
	30%		50%		75%		Properties
	33%		55%		80%		



1:4,000

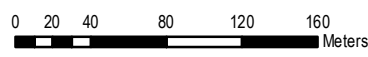




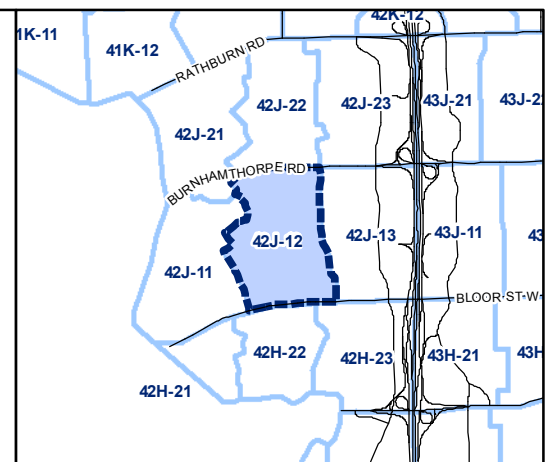
Lot Coverage Overlay Map

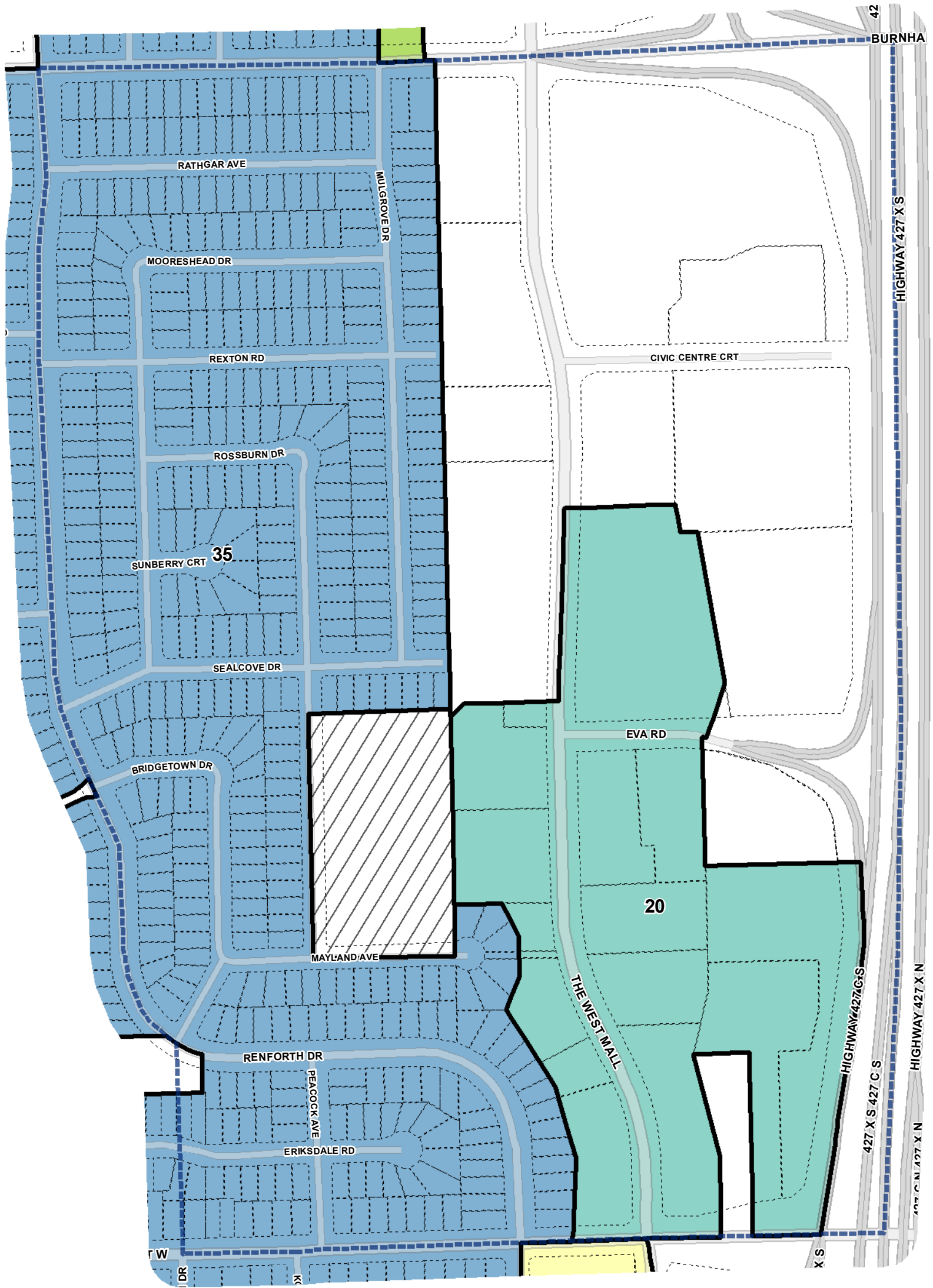
Lot Coverage

	20%		35%		65%		Not part of this bylaw
	25%		40%		70%		Map Sheet Boundary
	30%		50%		75%		Properties
	33%		55%		80%		



1:4,000

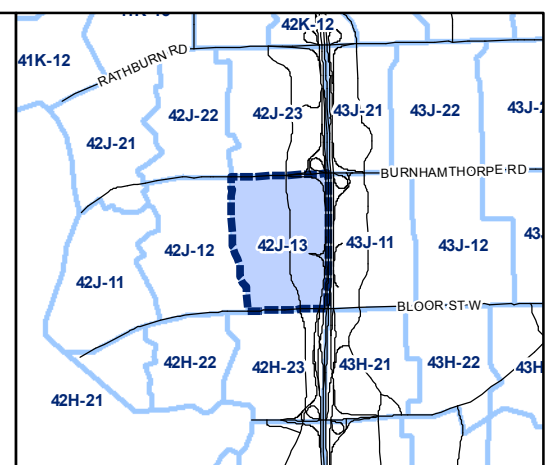
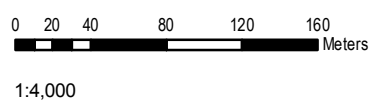


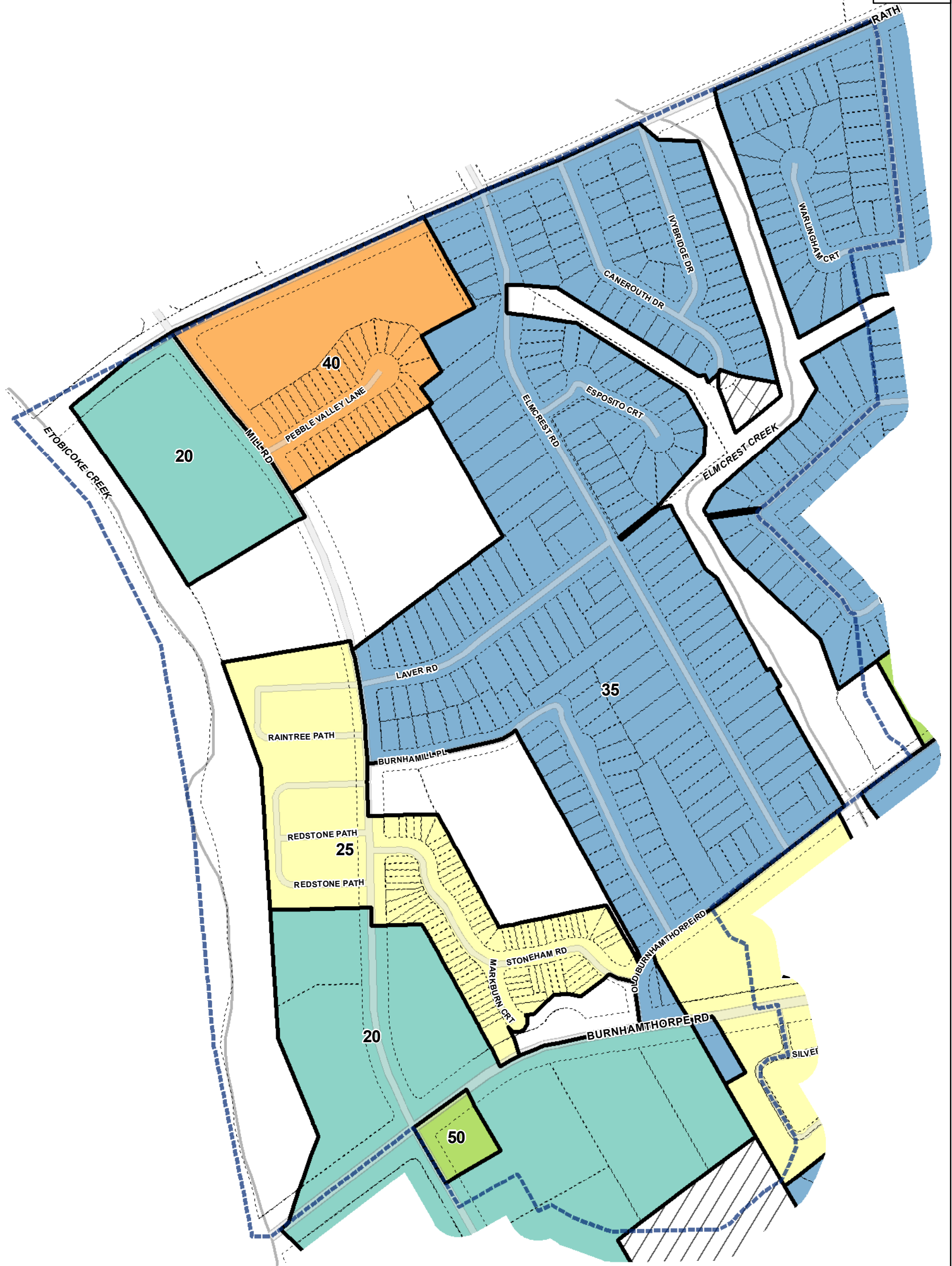


Lot Coverage Overlay Map

Lot Coverage

- | | | | |
|-----|-----|-----|------------------------|
| 20% | 35% | 65% | Not part of this bylaw |
| 25% | 40% | 70% | Map Sheet Boundary |
| 30% | 50% | 75% | Properties |
| 33% | 55% | 80% | |






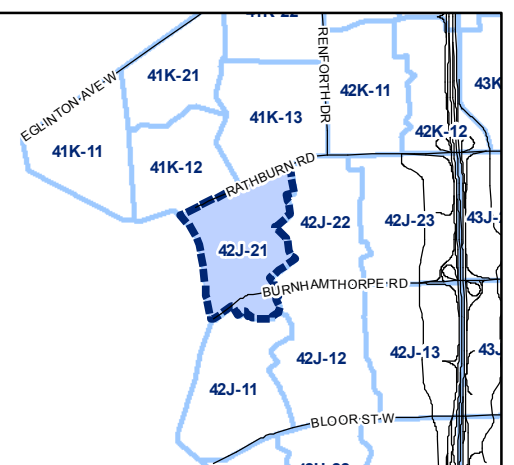
Lot Coverage Overlay Map

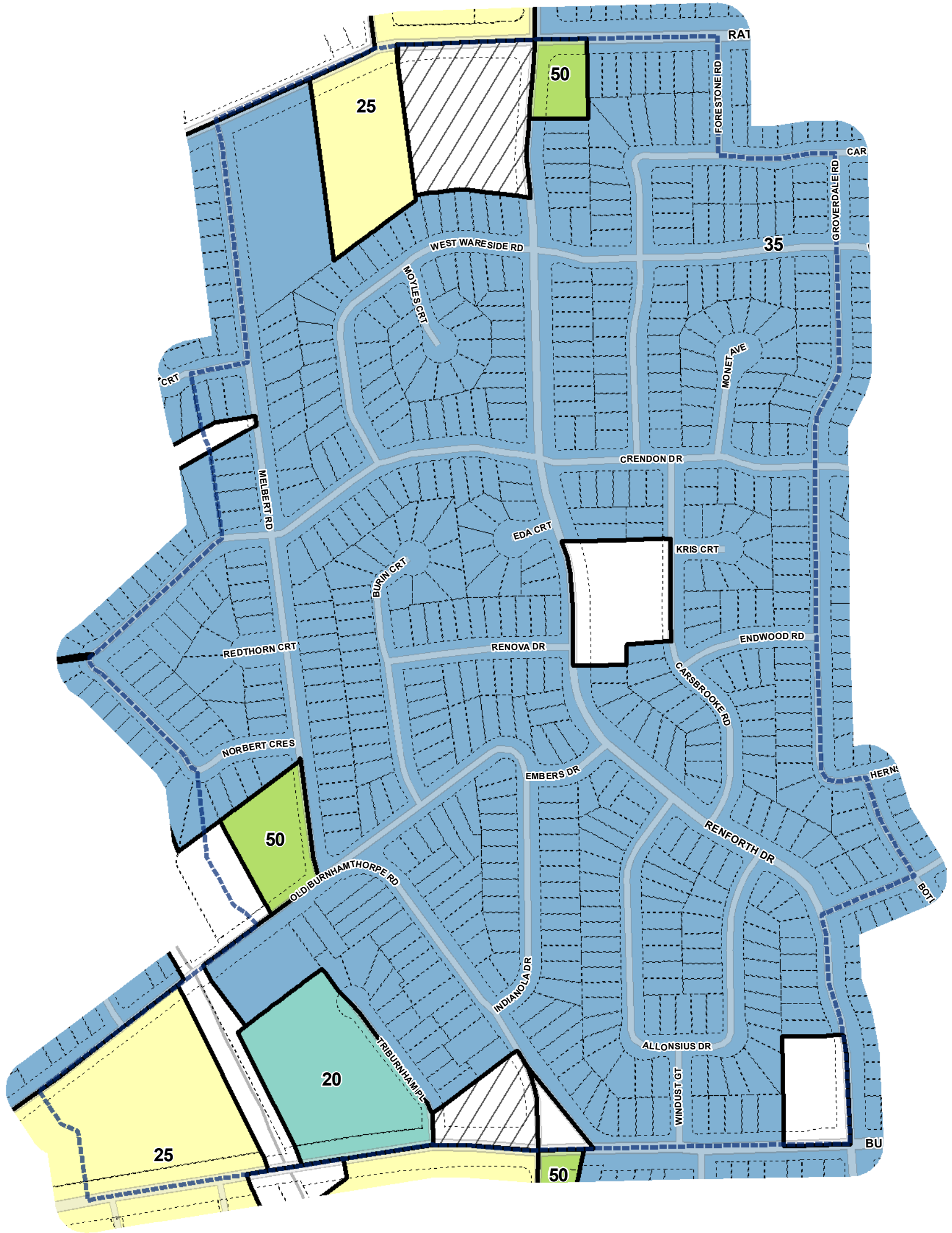
Lot Coverage

	20%		35%		65%		Not part of this bylaw
	25%		40%		70%		Map Sheet Boundary
	30%		50%		75%		Properties
	33%		55%		80%		



1:4,000

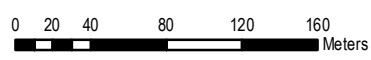




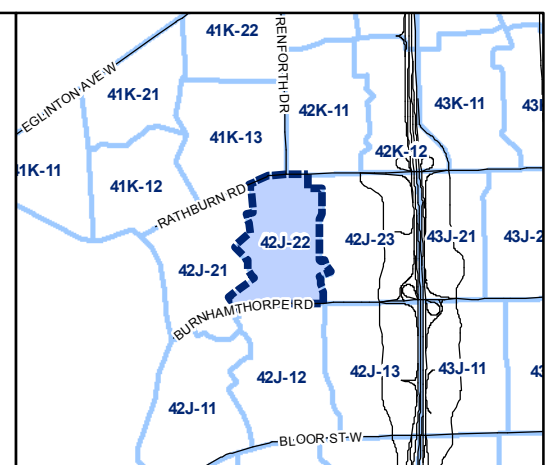
Lot Coverage Overlay Map

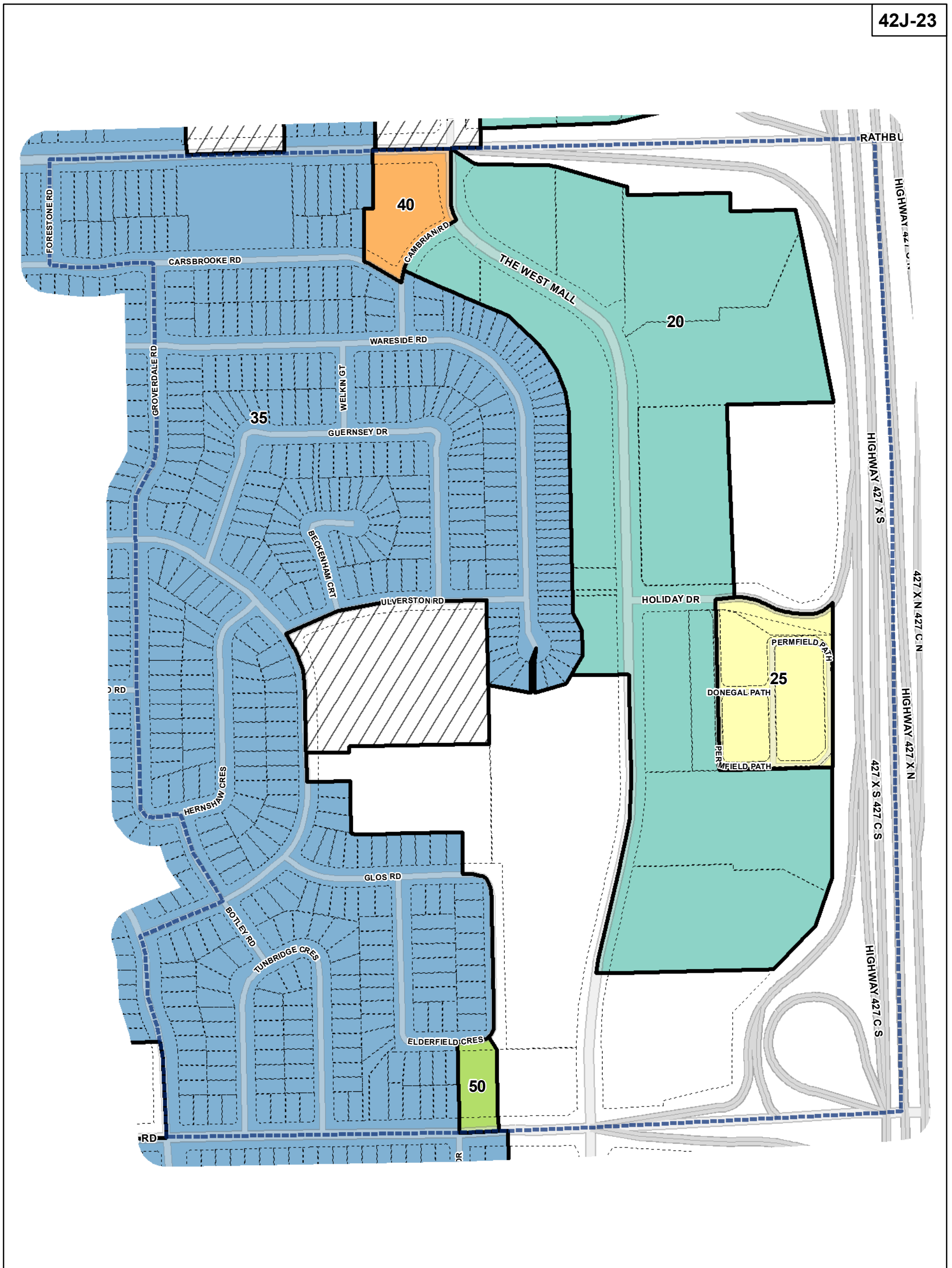
Lot Coverage

	20%		35%		65%		Not part of this bylaw
	25%		40%		70%		Map Sheet Boundary
	30%		50%		75%		Properties
	33%		55%		80%		



1:4,000





Toronto City Planning
 Zoning Bylaw Map Book Series

Lot Coverage Overlay Map

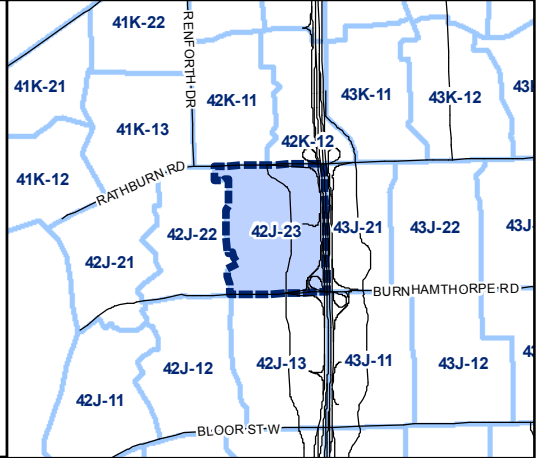
July 29, 2010
 Maps must be read together with Zoning Bylaw text

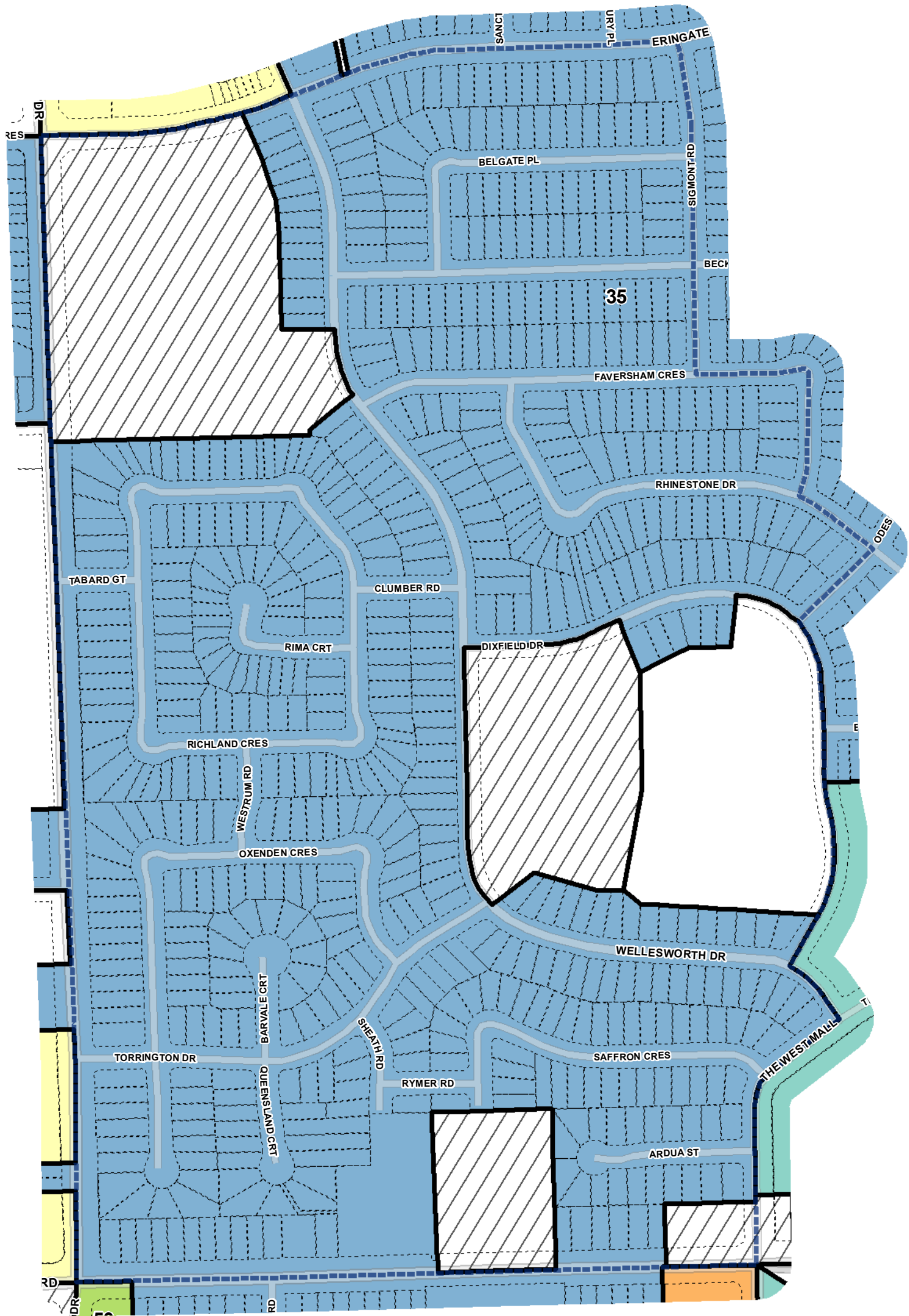
Lot Coverage

	20%		35%		65%		Not part of this bylaw
	25%		40%		70%		Map Sheet Boundary
	30%		50%		75%		Properties
	33%		55%		80%		

0 20 40 80 120 160 Meters


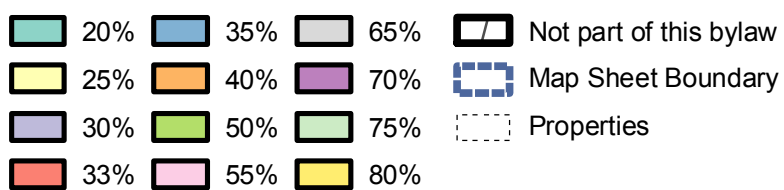
1:4,000



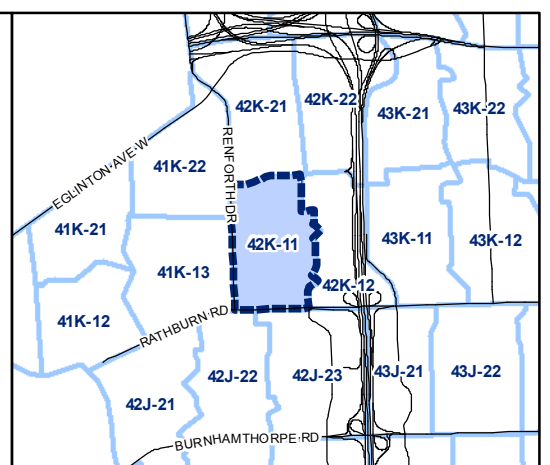


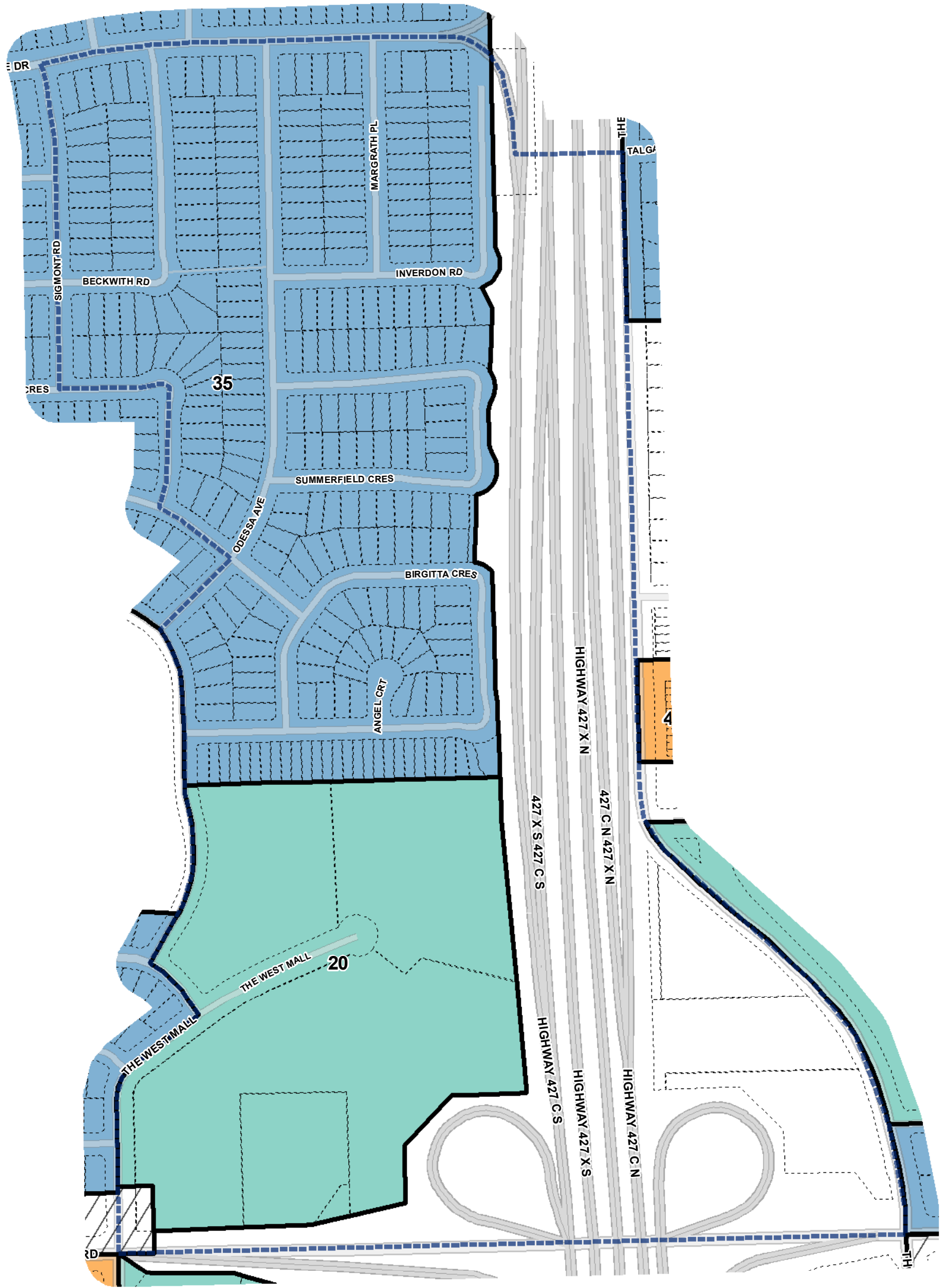
Lot Coverage Overlay Map

Lot Coverage



1:4,000

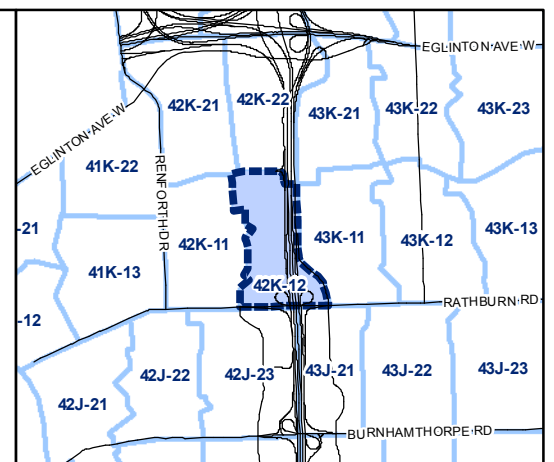
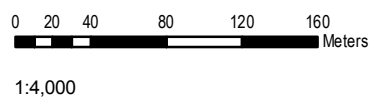


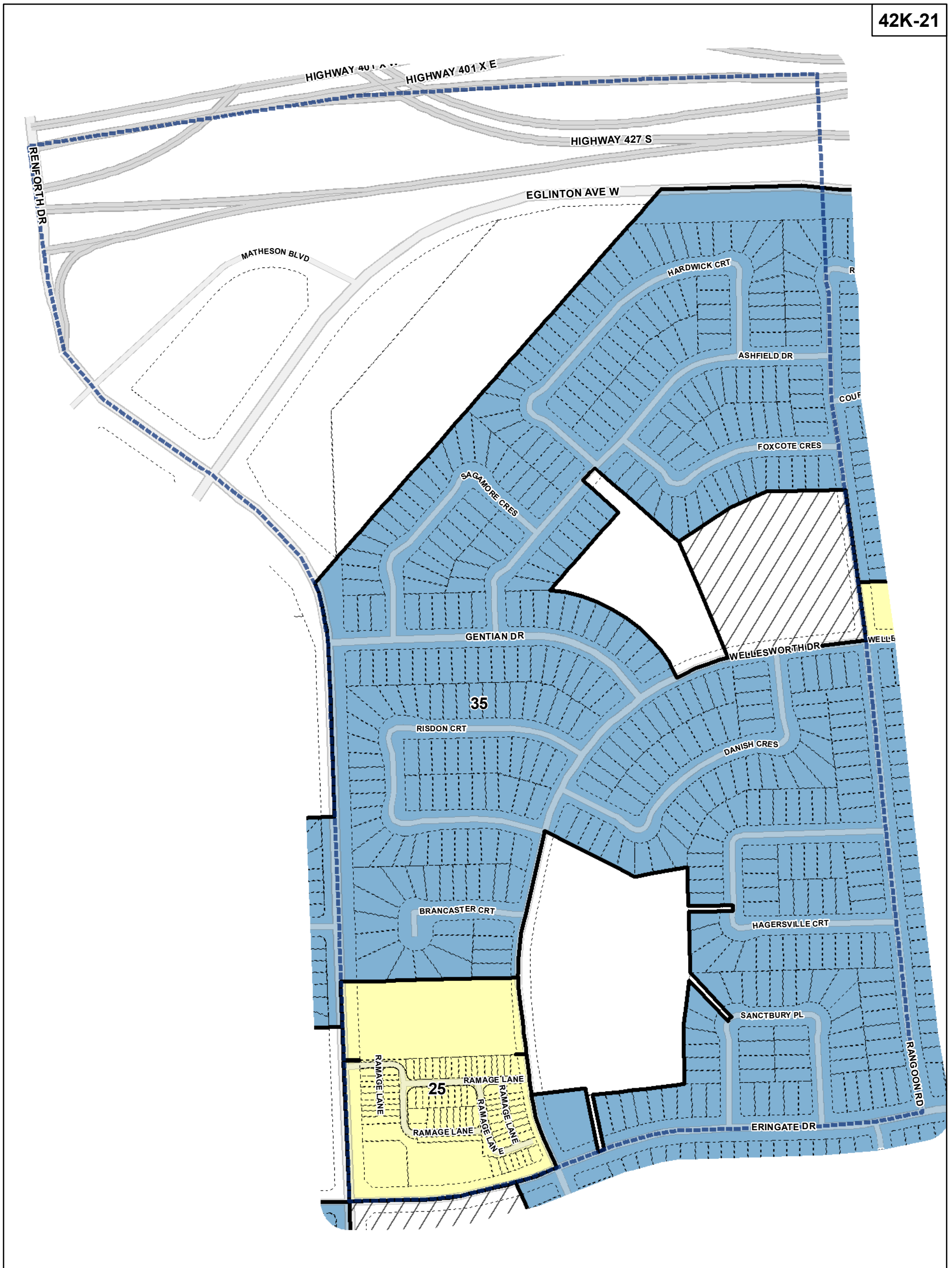


Lot Coverage Overlay Map

Lot Coverage

	20%		35%		65%		Not part of this bylaw
	25%		40%		70%		Map Sheet Boundary
	30%		50%		75%		Properties
	33%		55%		80%		






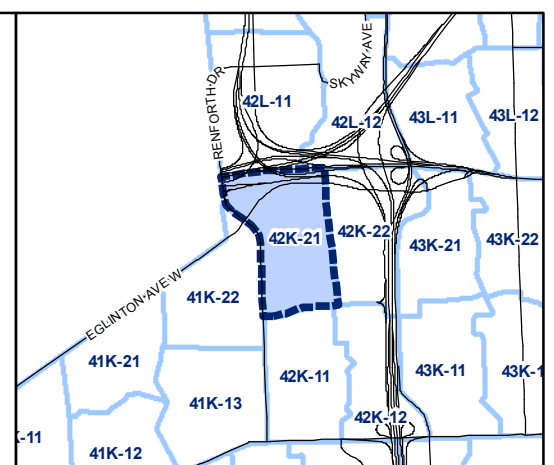
Lot Coverage Overlay Map

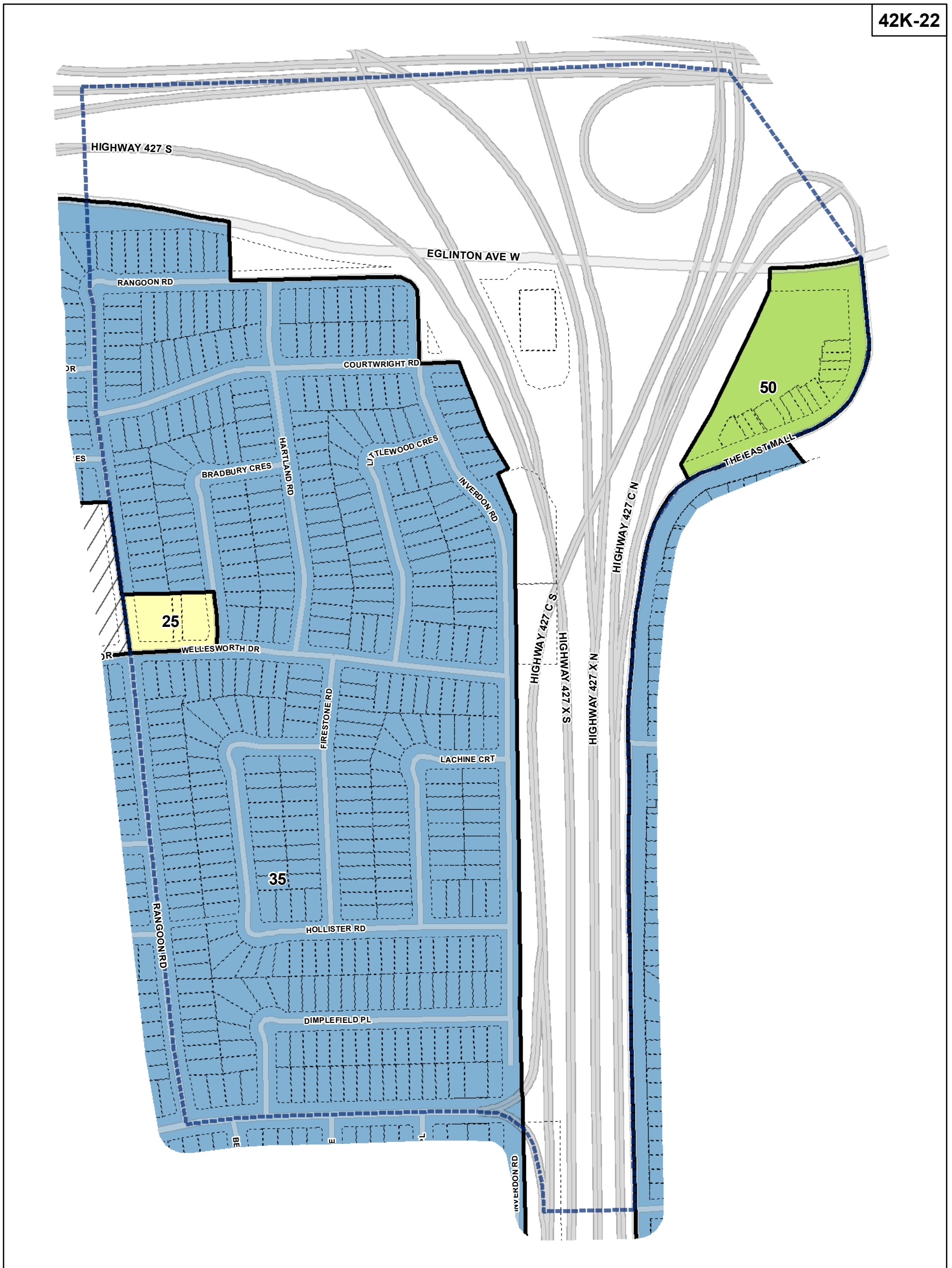
Lot Coverage

	20%		35%		65%		Not part of this bylaw
	25%		40%		70%		Map Sheet Boundary
	30%		50%		75%		Properties
	33%		55%		80%		



1:4,000





Toronto City Planning
Zoning Bylaw Map Book Series

Lot Coverage Overlay Map

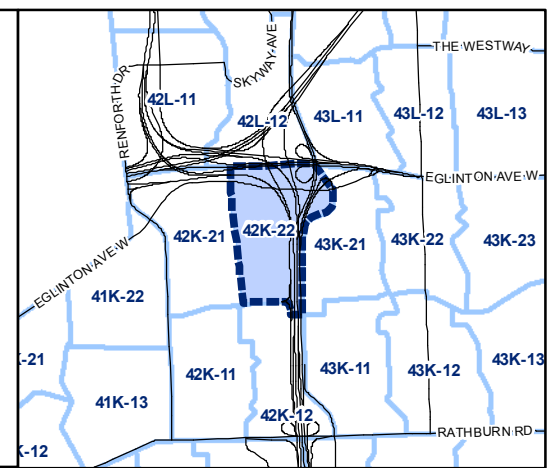
July 29, 2010
Maps must be read together with Zoning Bylaw text

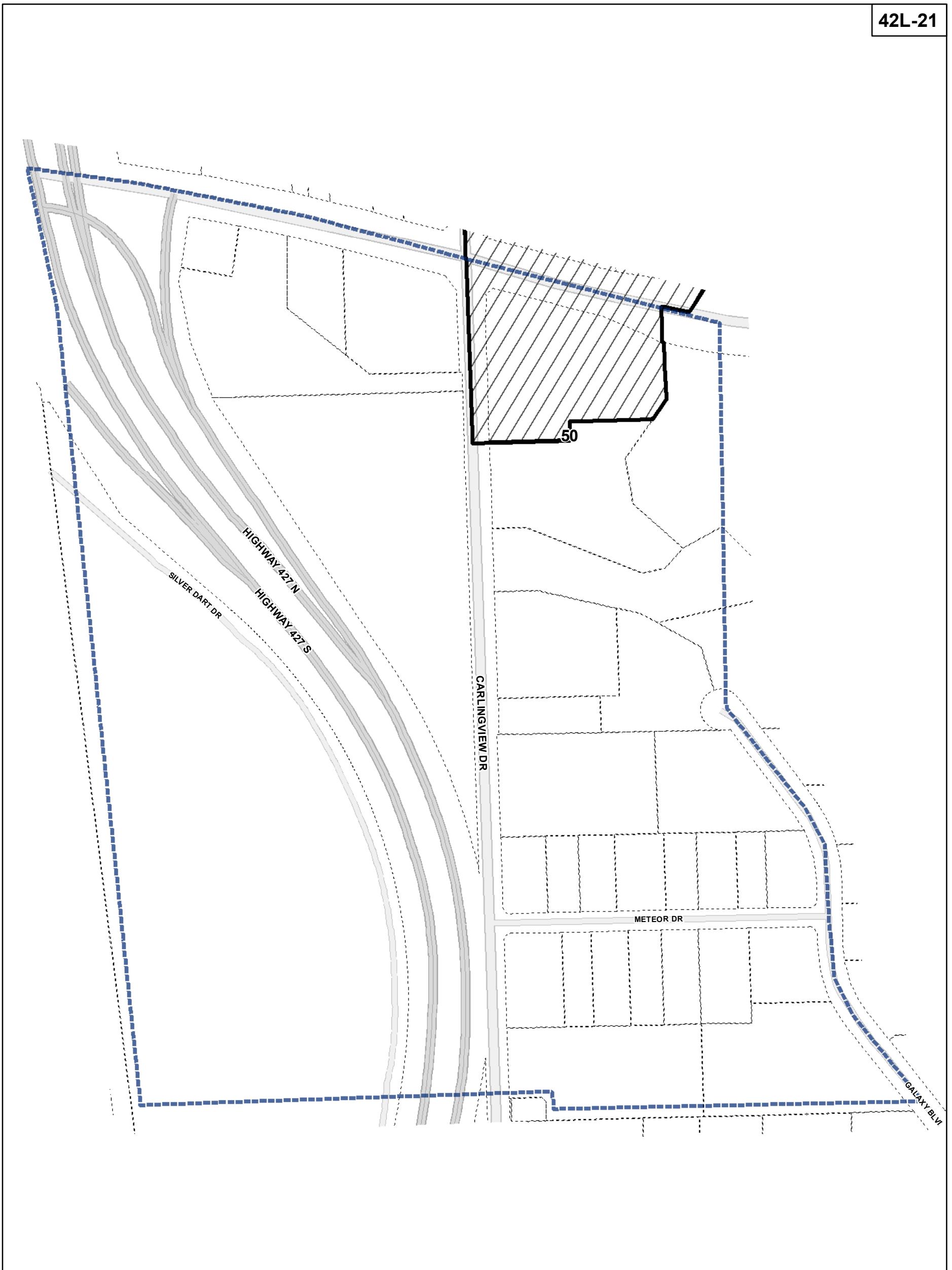
Lot Coverage

	20%		35%		65%		Not part of this bylaw
	25%		40%		70%		Map Sheet Boundary
	30%		50%		75%		Properties
	33%		55%		80%		

0 20 40 80 120 160 Meters

1:4,000






Lot Coverage Overlay Map

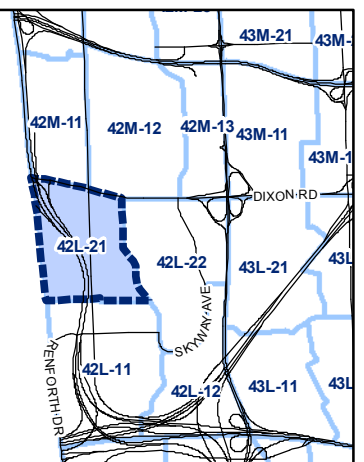
July 29, 2010
Maps must be read together with Zoning Bylaw text

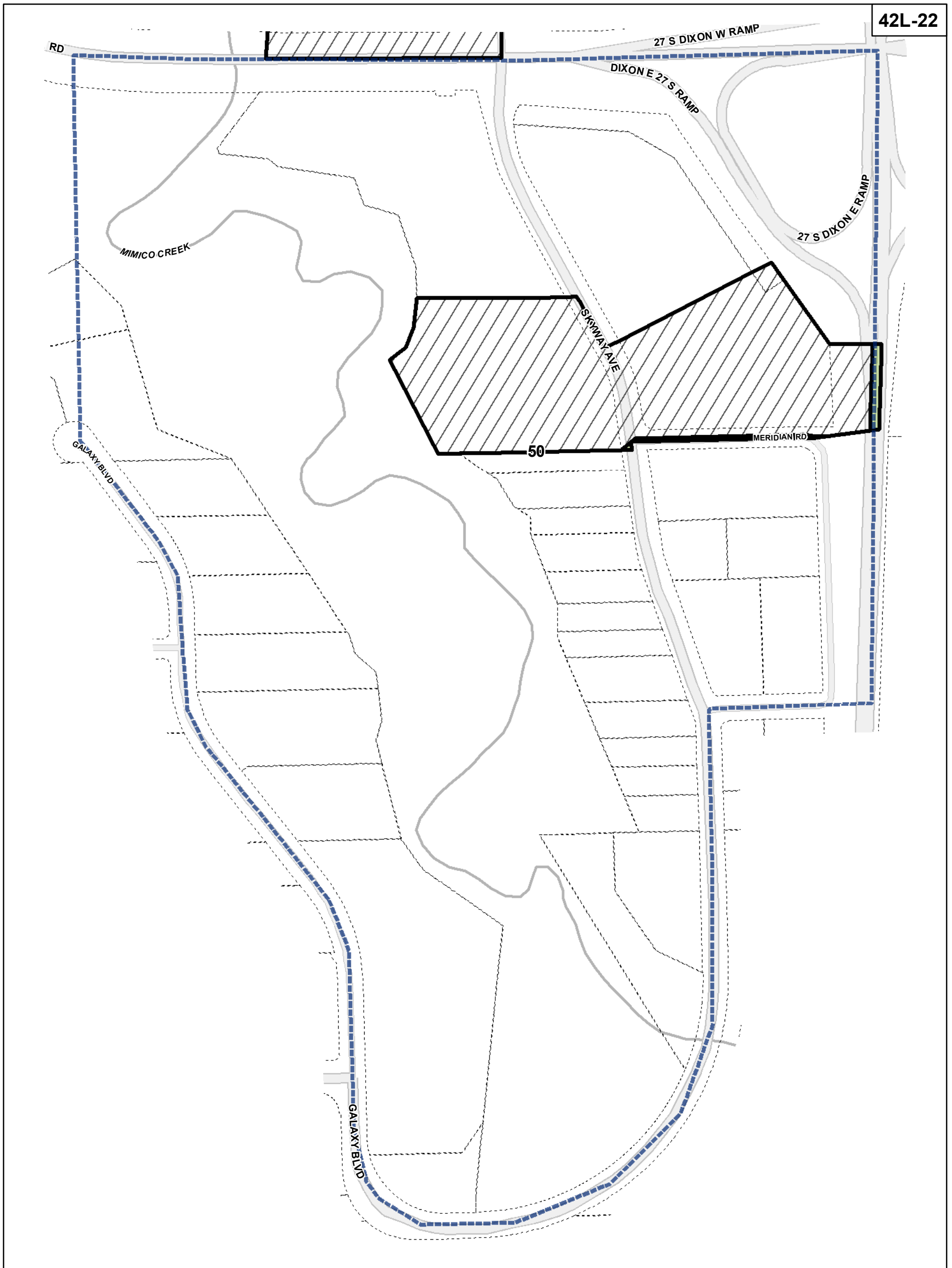
Lot Coverage

	20%		35%		65%		Not part of this bylaw
	25%		40%		70%		Map Sheet Boundary
	30%		50%		75%		Properties
	33%		55%		80%		



1:4,000






Lot Coverage Overlay Map

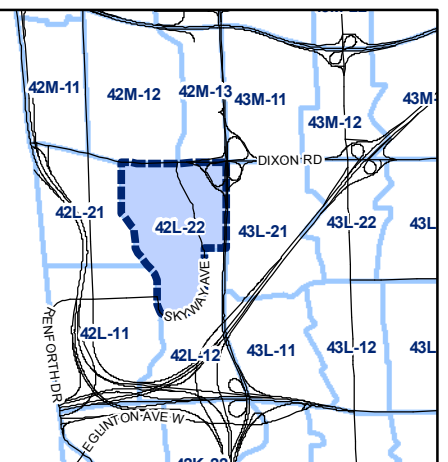
Lot Coverage

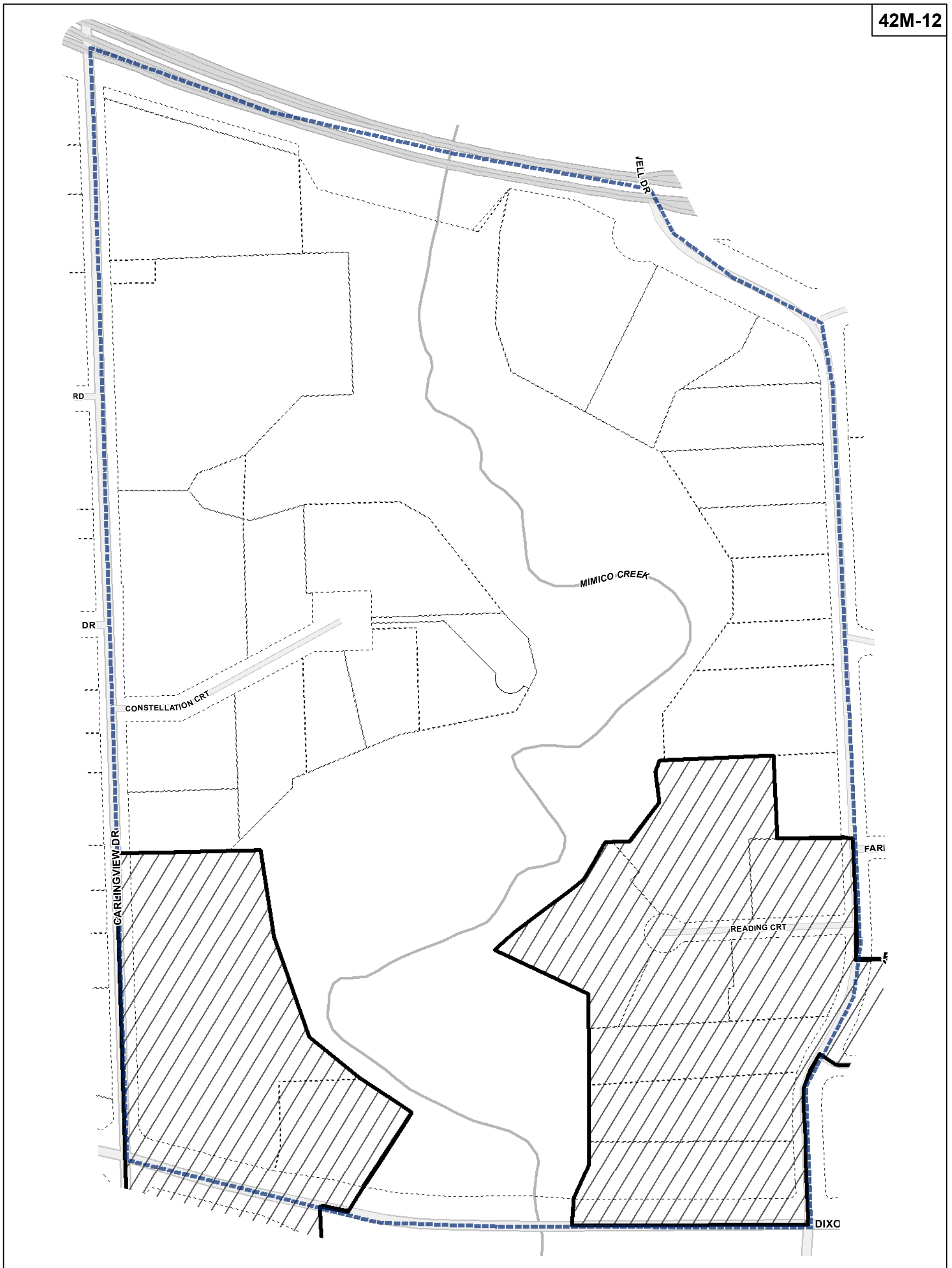
	20%		35%		65%
	25%		40%		70%
	30%		50%		75%
	33%		55%		80%

- Not part of this bylaw
- Map Sheet Boundary
- Properties



1:4,000






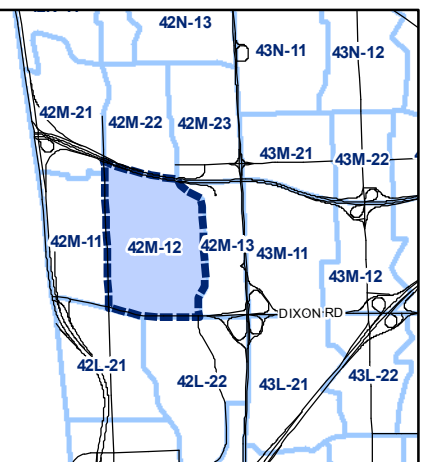
Lot Coverage Overlay Map

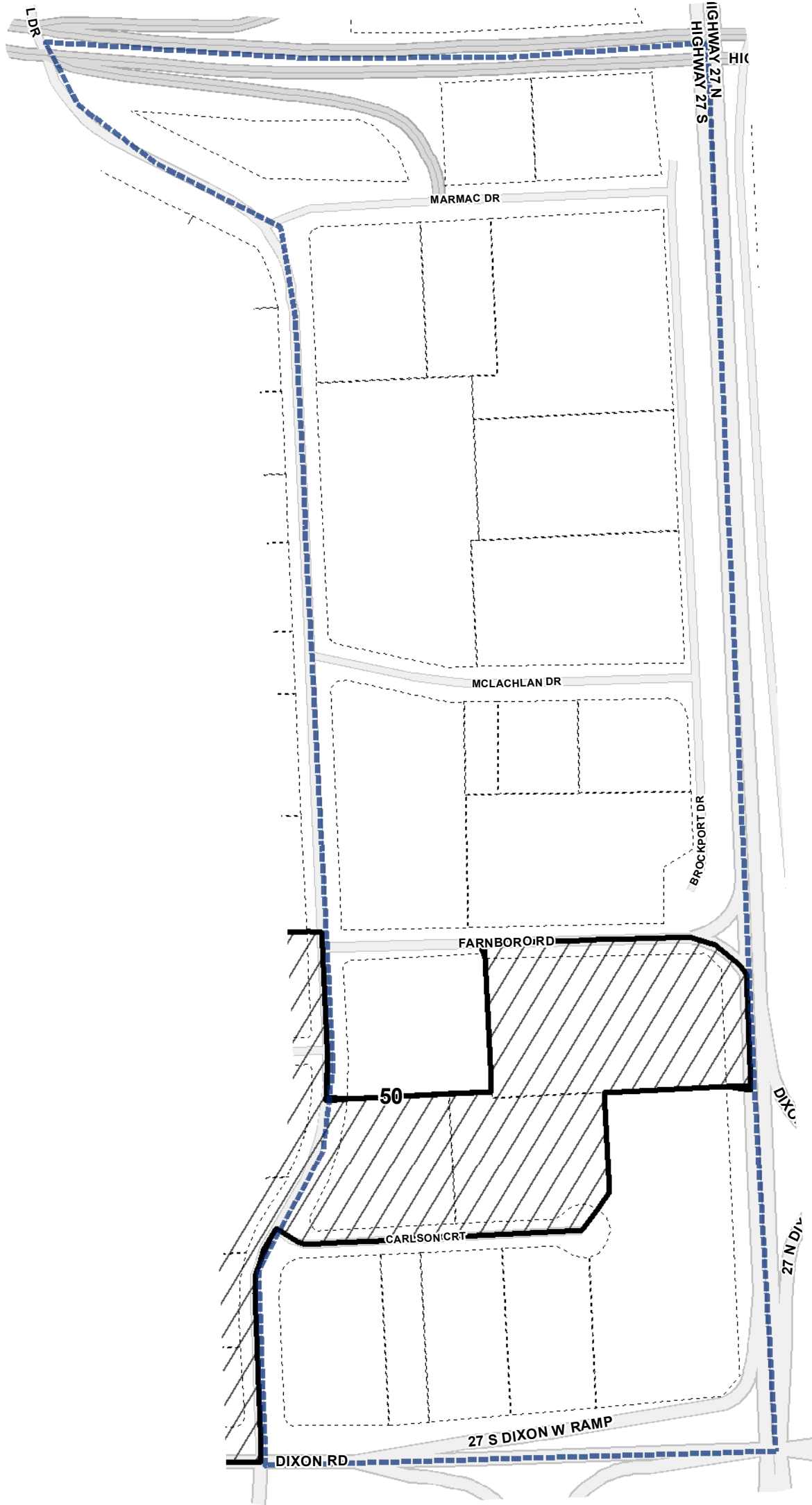
Lot Coverage

	20%		35%		65%		Not part of this bylaw
	25%		40%		70%		Map Sheet Boundary
	30%		50%		75%		Properties
	33%		55%		80%		



1:4,000






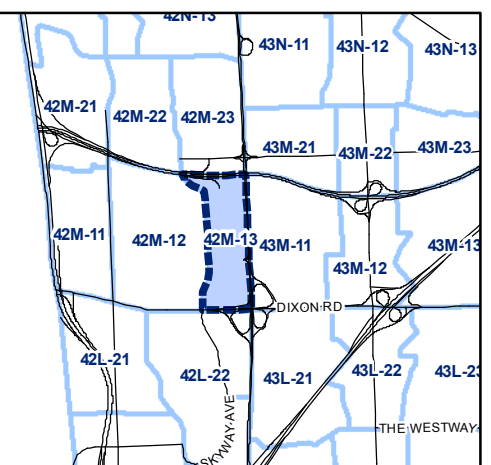
Lot Coverage Overlay Map

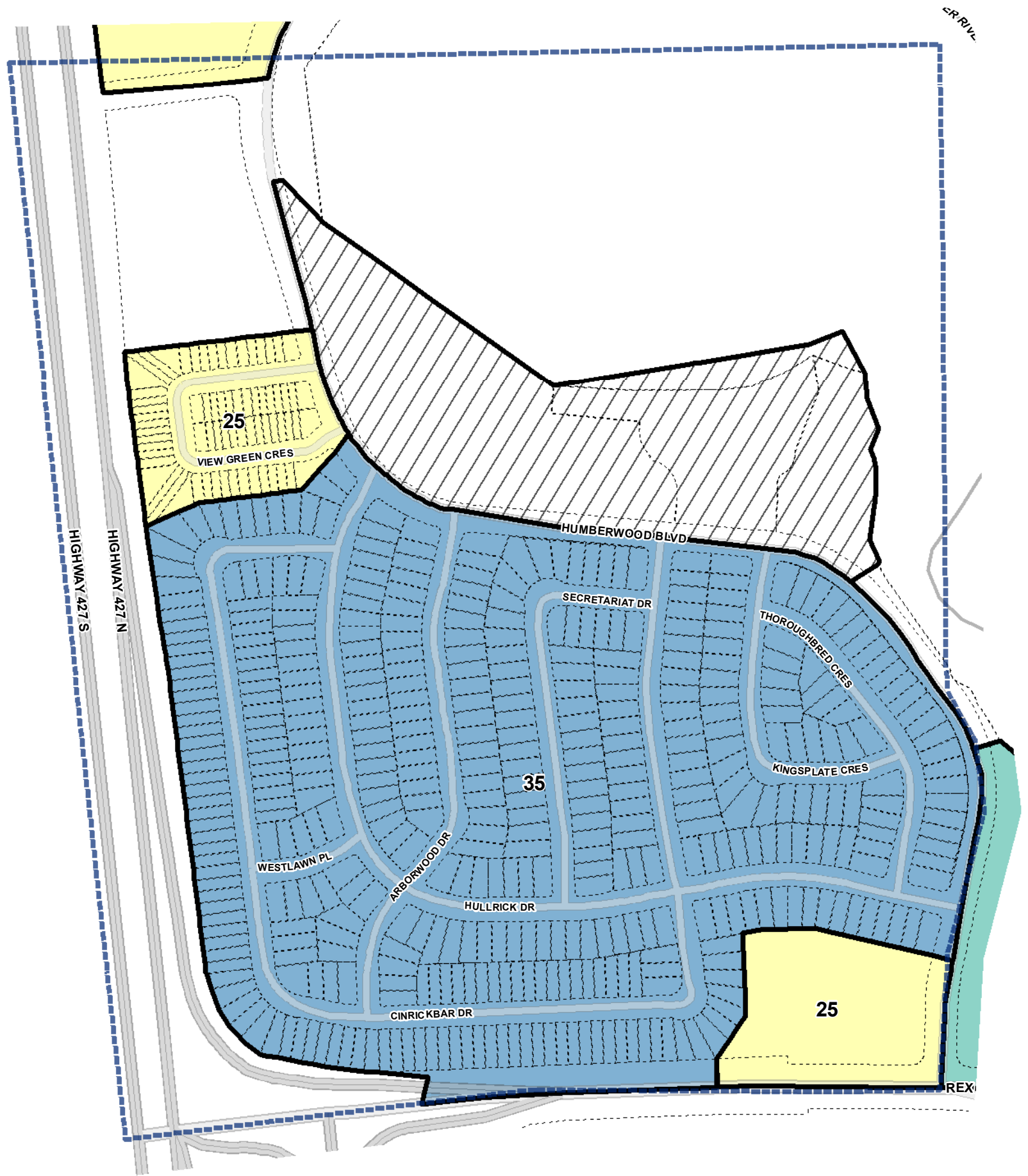
Lot Coverage

	20%		35%		65%		Not part of this bylaw
	25%		40%		70%		Map Sheet Boundary
	30%		50%		75%		Properties
	33%		55%		80%		



1:4,000

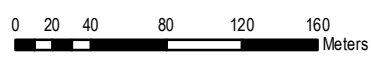




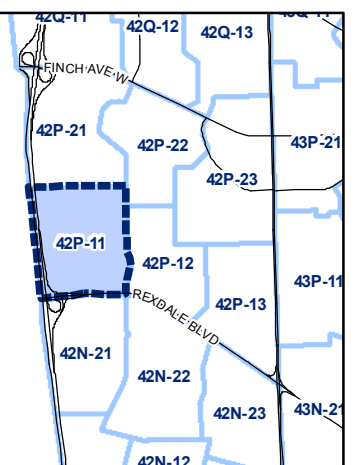
Lot Coverage Overlay Map

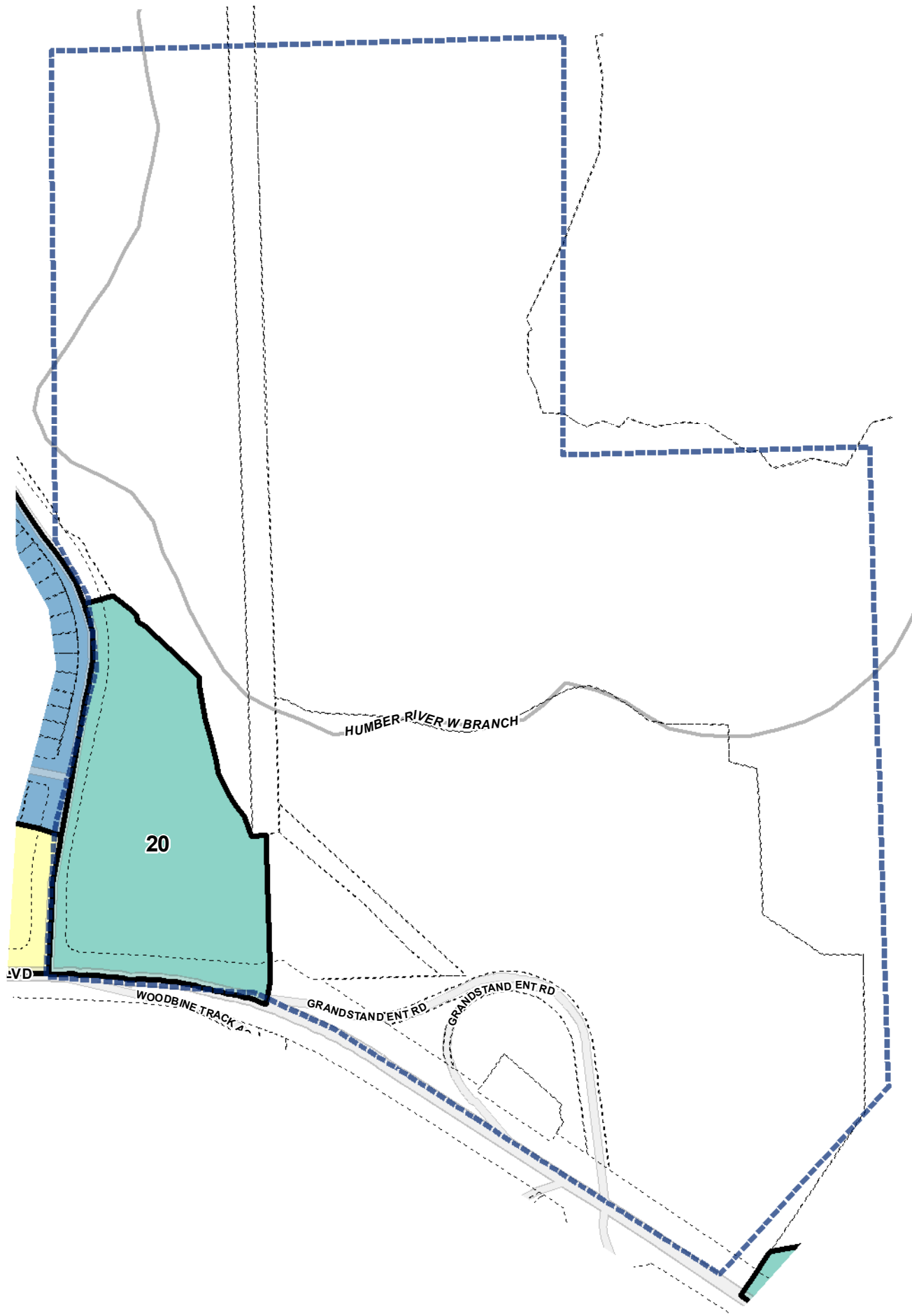
Lot Coverage

	20%		35%		65%		Not part of this bylaw
	25%		40%		70%		Map Sheet Boundary
	30%		50%		75%		Properties
	33%		55%		80%		



1:4,000






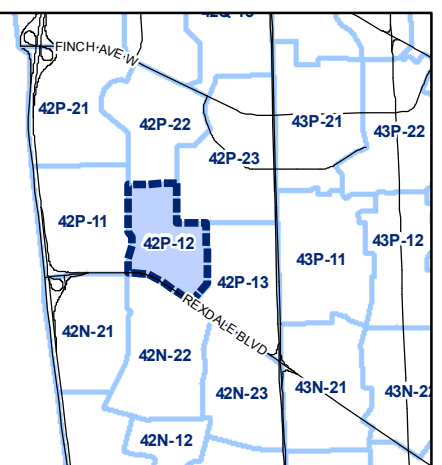
Lot Coverage Overlay Map

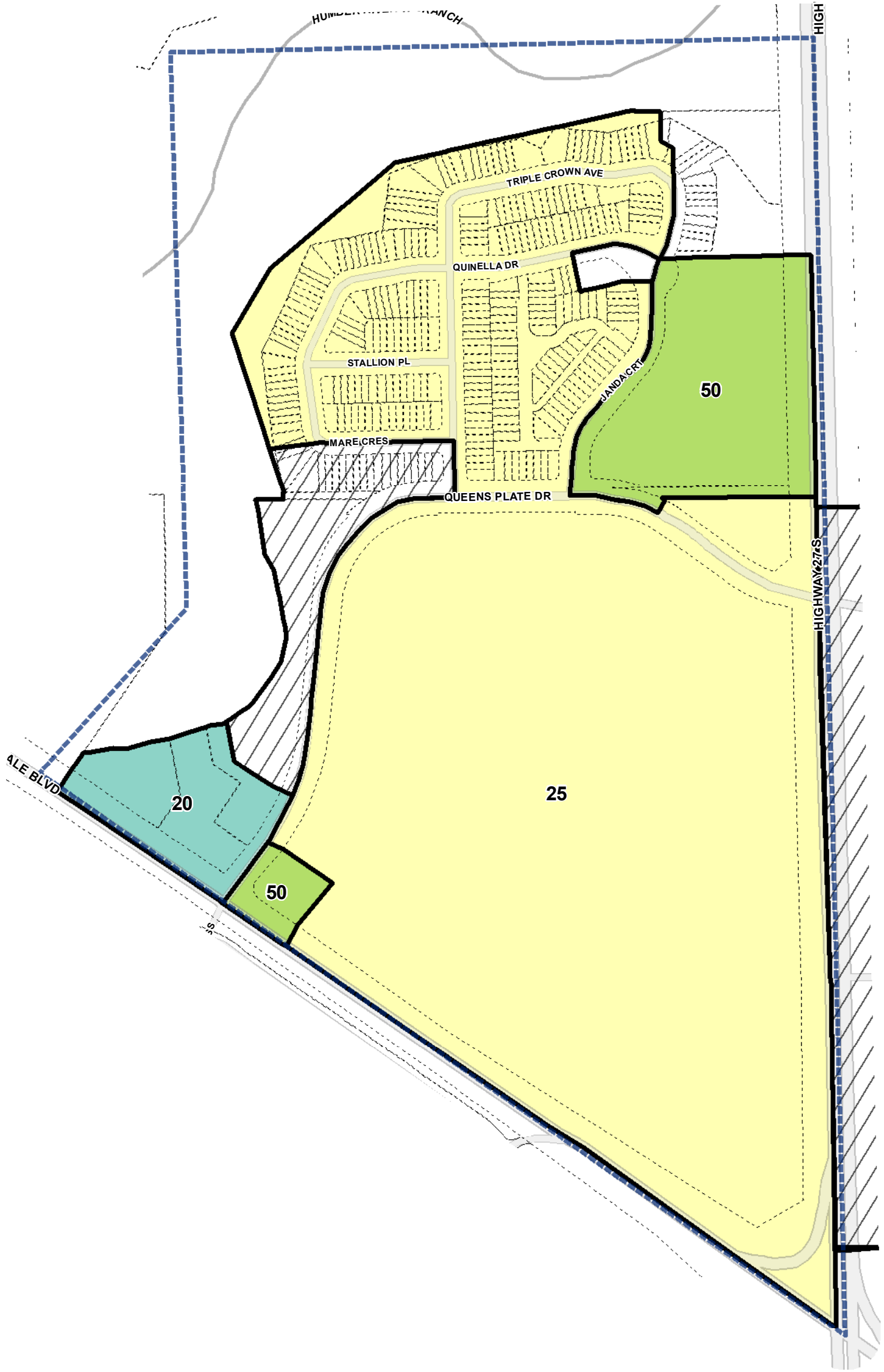
Lot Coverage

	20%		35%		65%		Not part of this bylaw
	25%		40%		70%		Map Sheet Boundary
	30%		50%		75%		Properties
	33%		55%		80%		



1:4,000

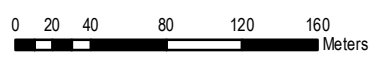




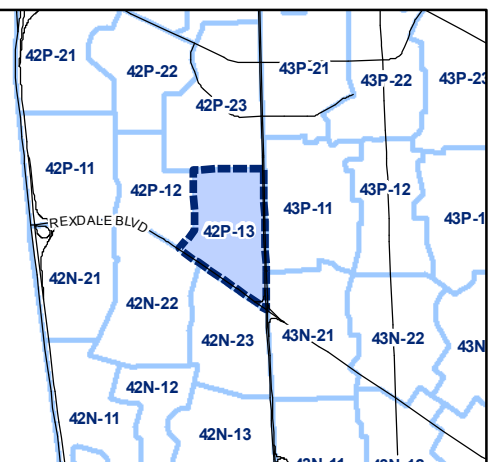
Lot Coverage Overlay Map

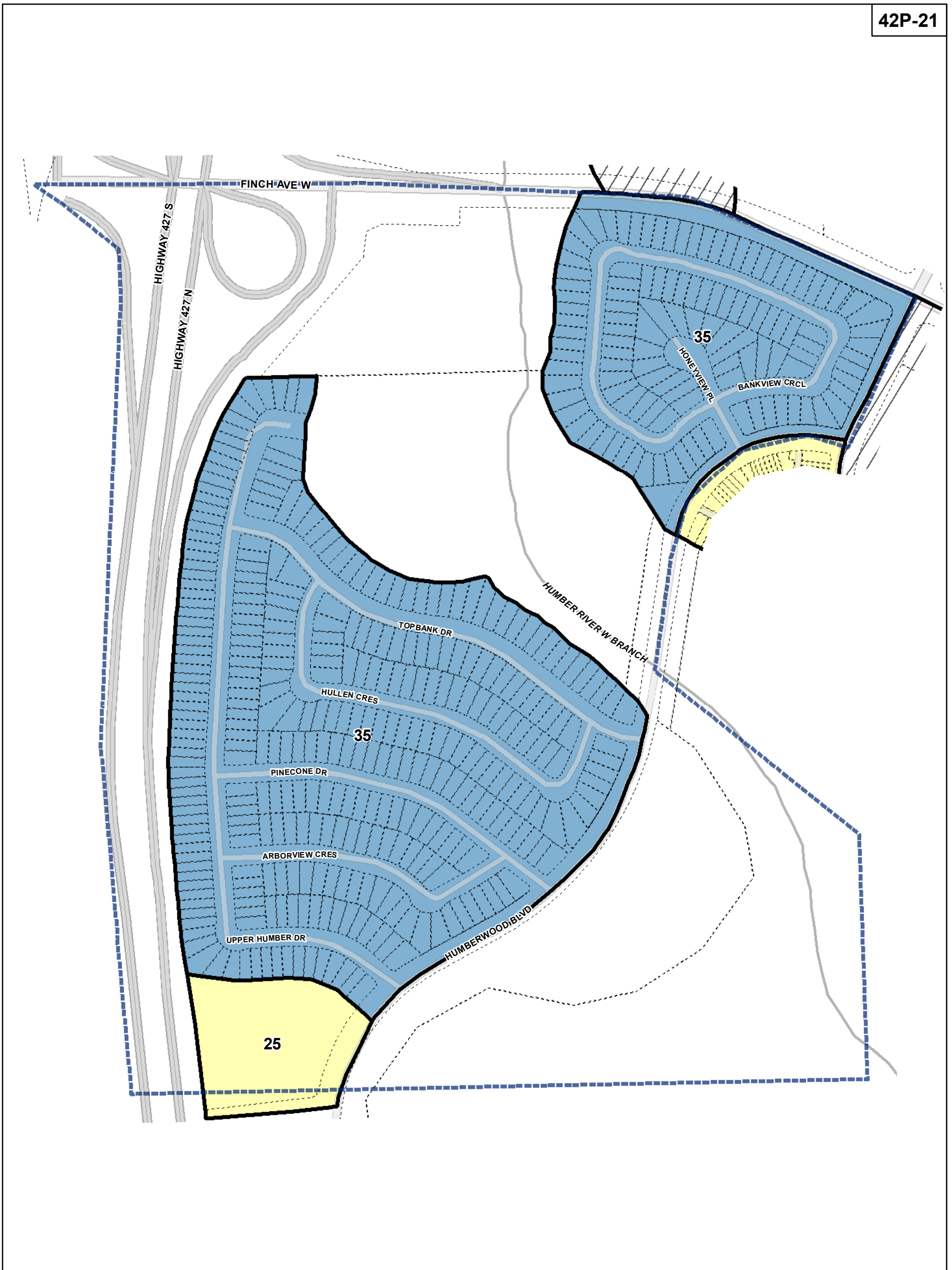
Lot Coverage

	20%		35%		65%		Not part of this bylaw
	25%		40%		70%		Map Sheet Boundary
	30%		50%		75%		Properties
	33%		55%		80%		



1:4,000

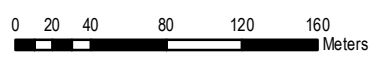




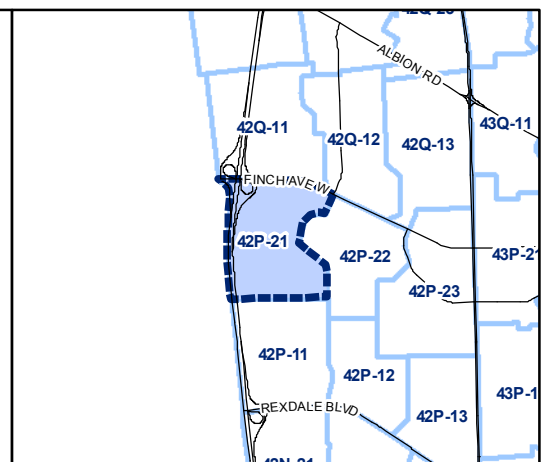
Lot Coverage Overlay Map

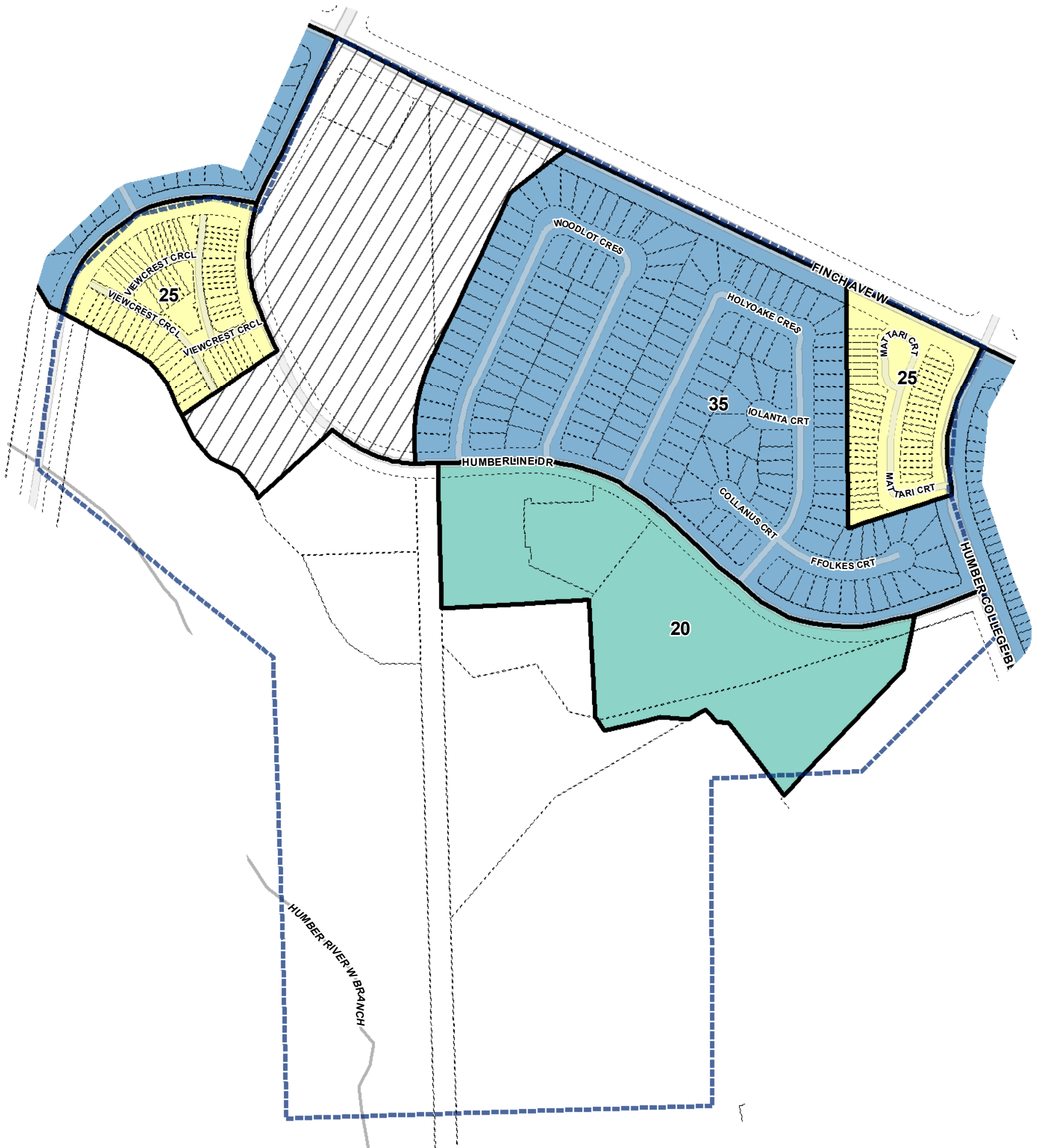
Lot Coverage

	20%		35%		65%		Not part of this bylaw
	25%		40%		70%		Map Sheet Boundary
	30%		50%		75%		Properties
	33%		55%		80%		


















1:4,000

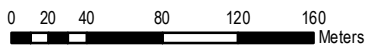




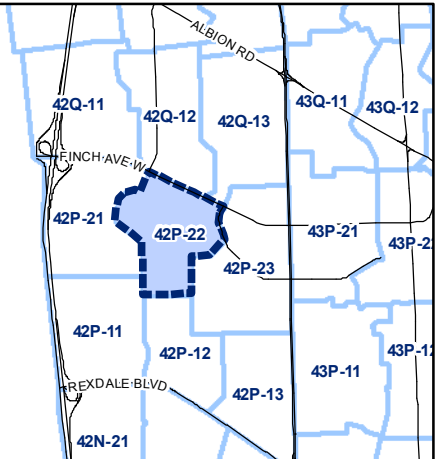
Lot Coverage Overlay Map

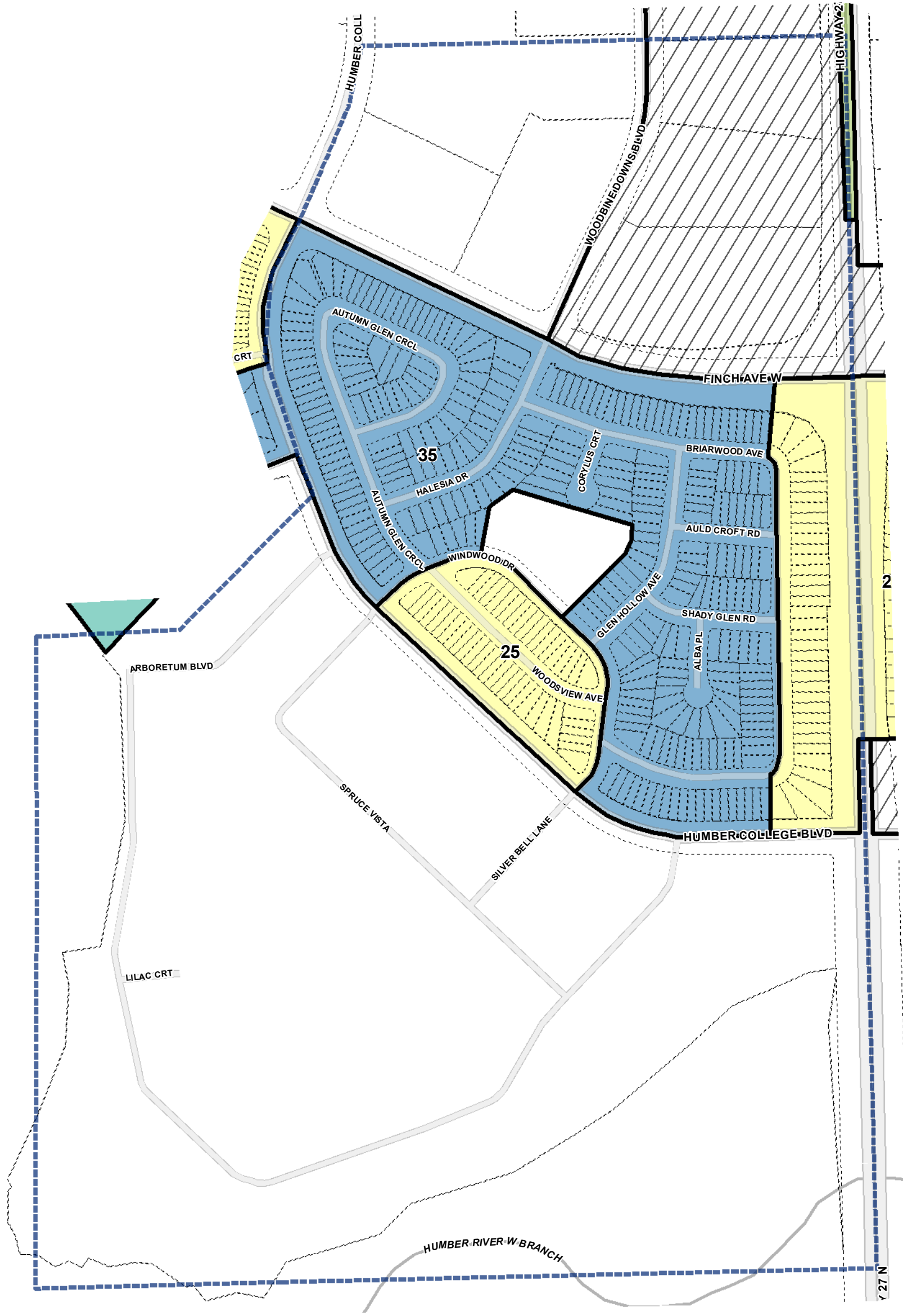
Lot Coverage

 20%	 35%	 65%	 Not part of this bylaw
 25%	 40%	 70%	 Map Sheet Boundary
 30%	 50%	 75%	 Properties
 33%	 55%	 80%	



1:4,000





Lot Coverage Overlay Map

Lot Coverage			
	20%		35%
	25%		40%
	30%		50%
	33%		55%
	65%		70%
	75%		80%
	Not part of this bylaw		Map Sheet Boundary
	Properties		

