

**Toronto City Planning**  
Zoning Bylaw Map Book Series

**Lot Coverage Overlay Map**

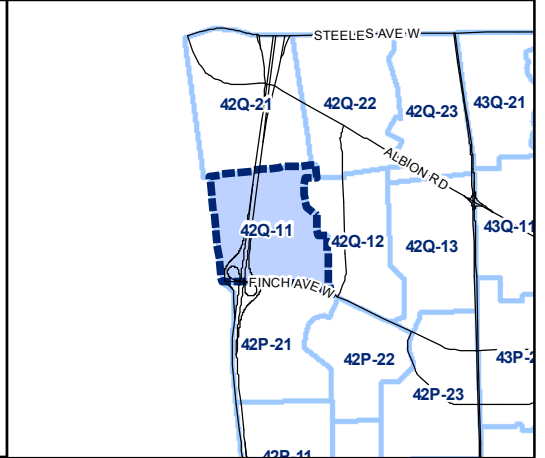
**July 29, 2010**  
Maps must be read together with Zoning Bylaw text

**Lot Coverage**

	20%		35%		65%		Not part of this bylaw
	25%		40%		70%		Map Sheet Boundary
	30%		50%		75%		Properties
	33%		55%		80%		

0 20 40 80 120 160 Meters













1:4,000









**Lot Coverage Overlay Map**

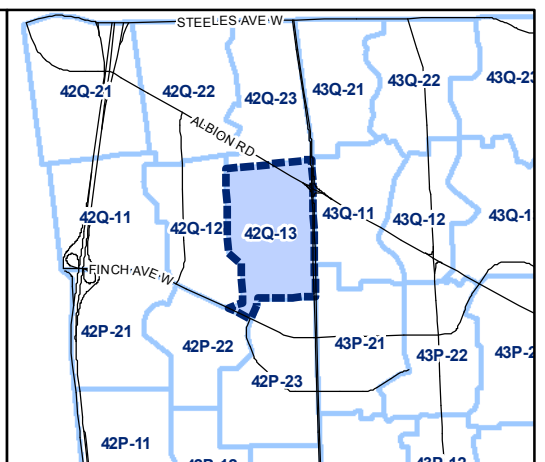
**Lot Coverage**

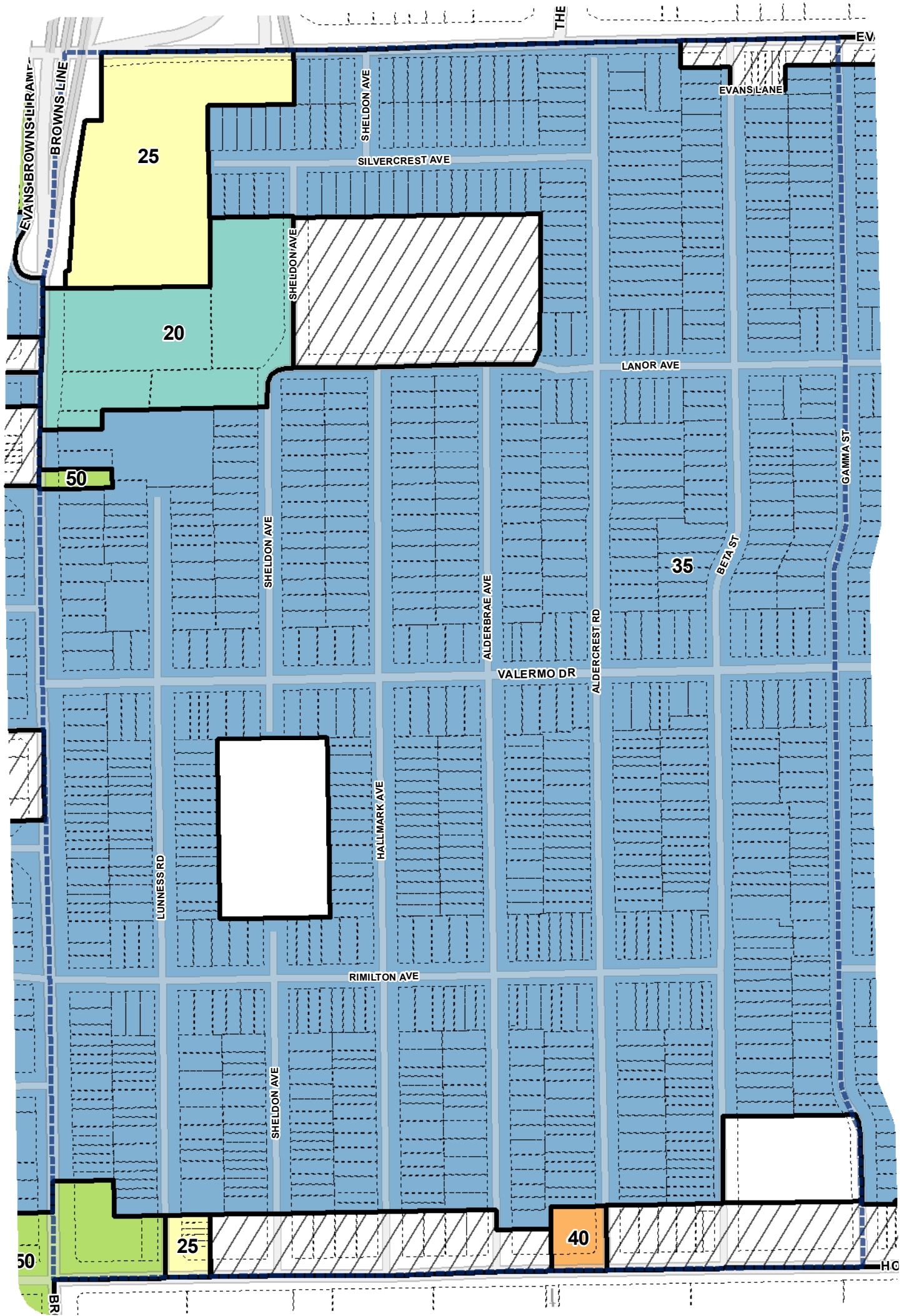
 20%	 35%	 65%
 25%	 40%	 70%
 30%	 50%	 75%
 33%	 55%	 80%

-  Not part of this bylaw
-  Map Sheet Boundary
-  Properties



1:4,000

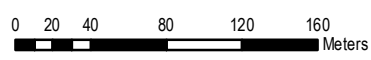




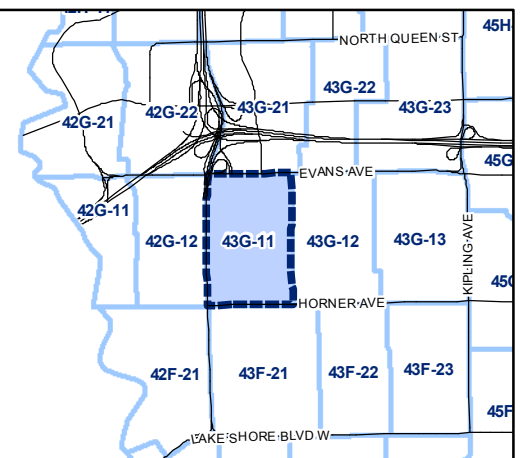
**Lot Coverage Overlay Map**

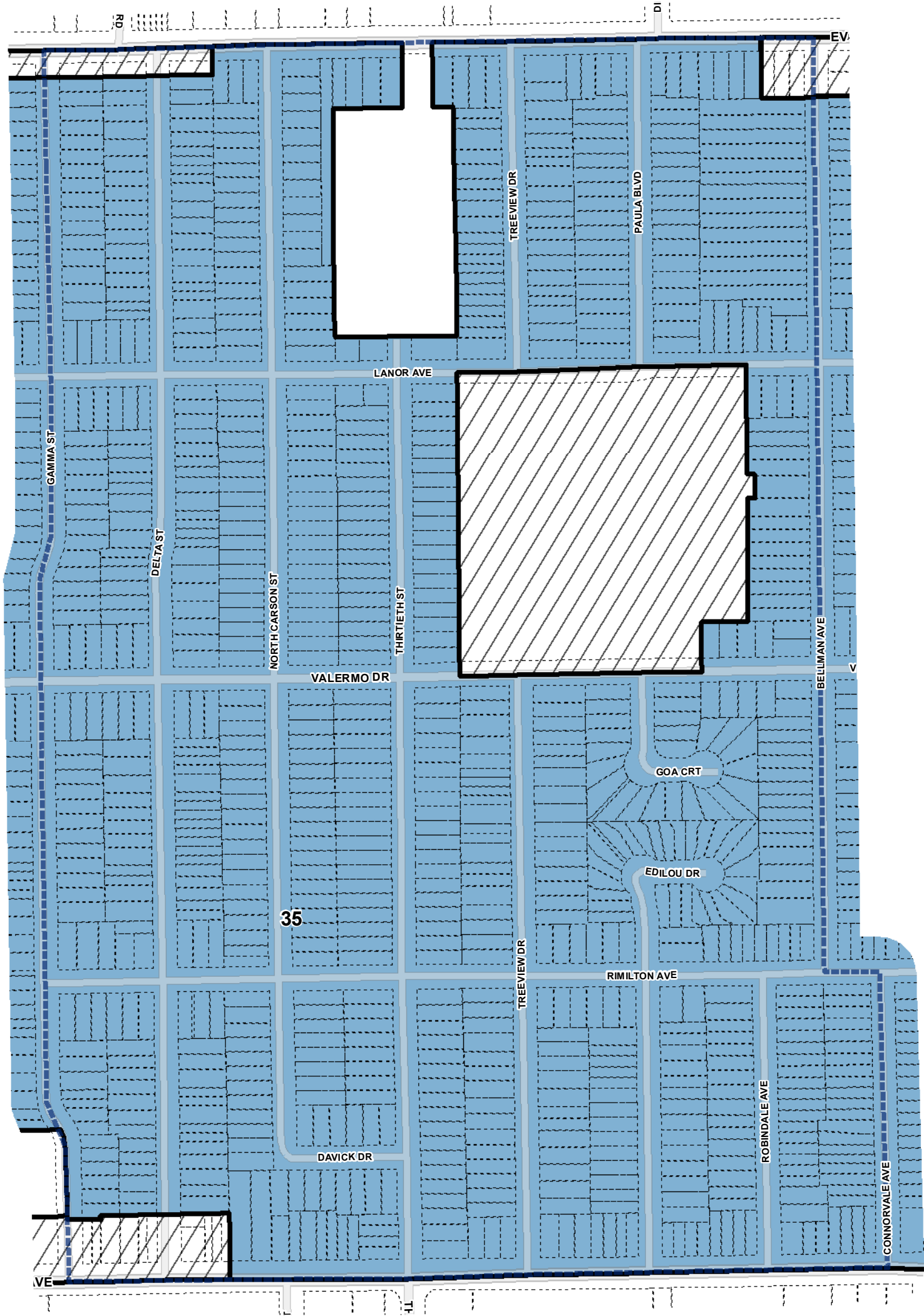
**Lot Coverage**

	20%		35%		65%		Not part of this bylaw
	25%		40%		70%		Map Sheet Boundary
	30%		50%		75%		Properties
	33%		55%		80%		



1:4,000

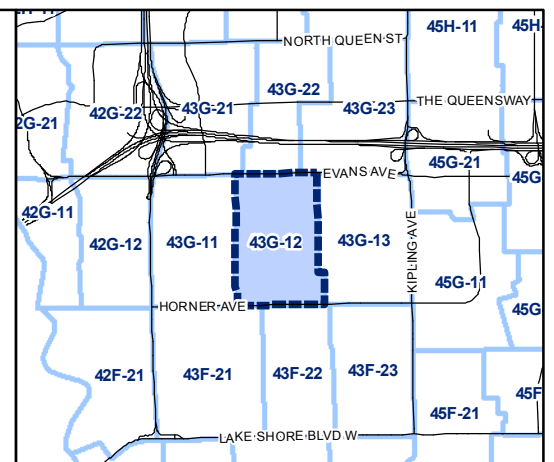
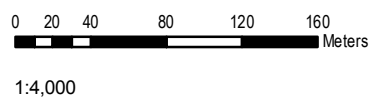


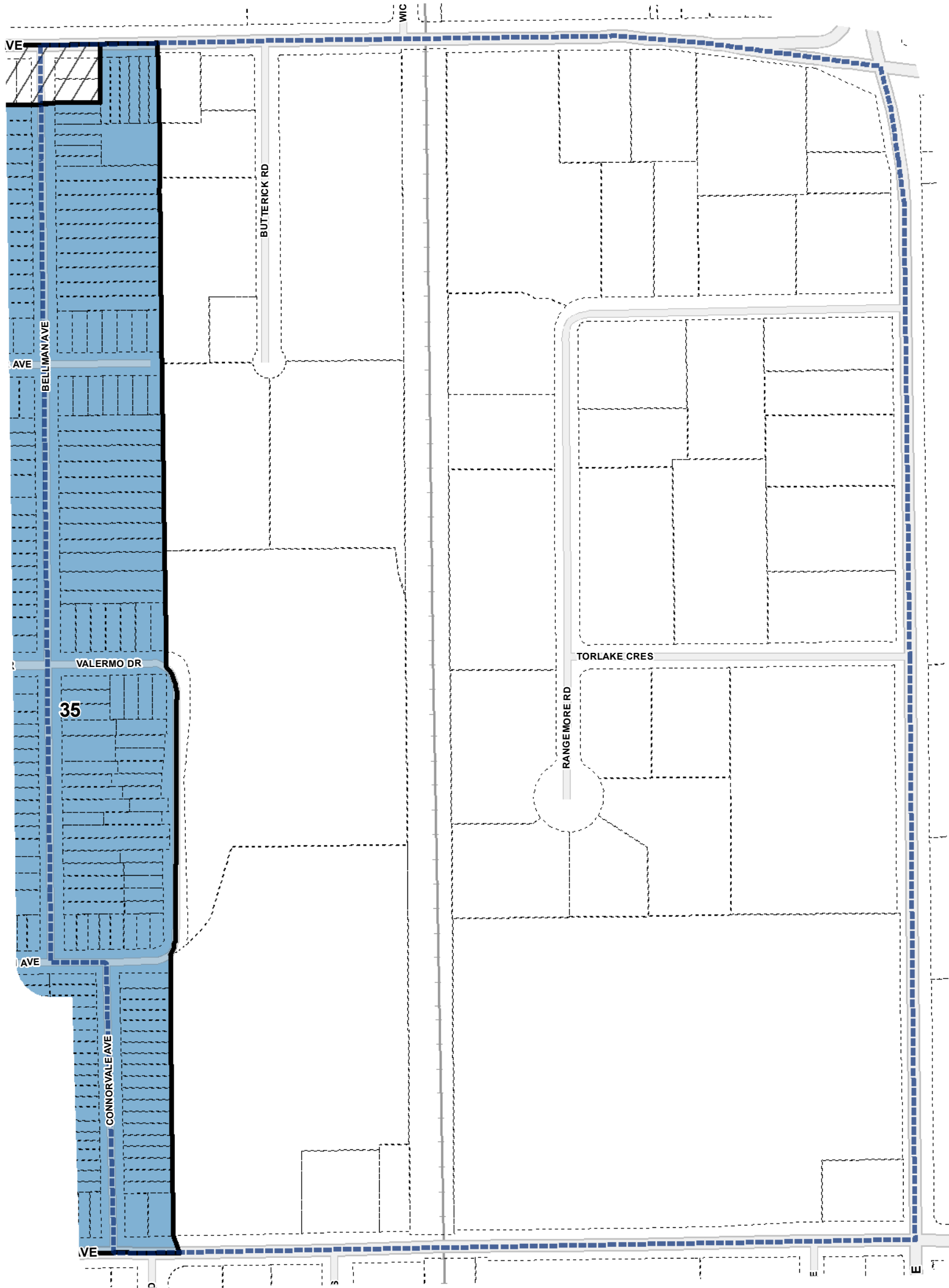


**Lot Coverage Overlay Map**

**Lot Coverage**

	20%		35%		65%		Not part of this bylaw
	25%		40%		70%		Map Sheet Boundary
	30%		50%		75%		Properties
	33%		55%		80%		

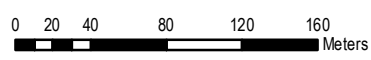




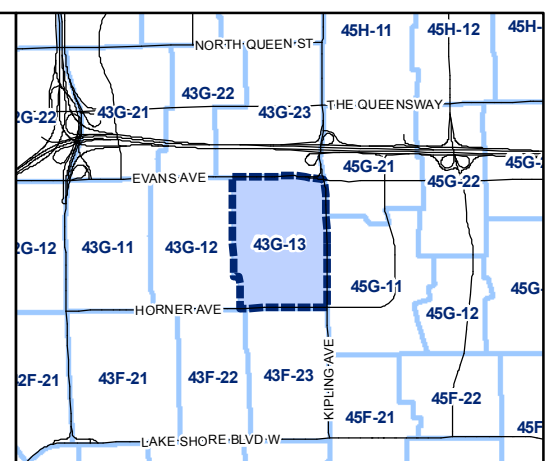
**Lot Coverage Overlay Map**

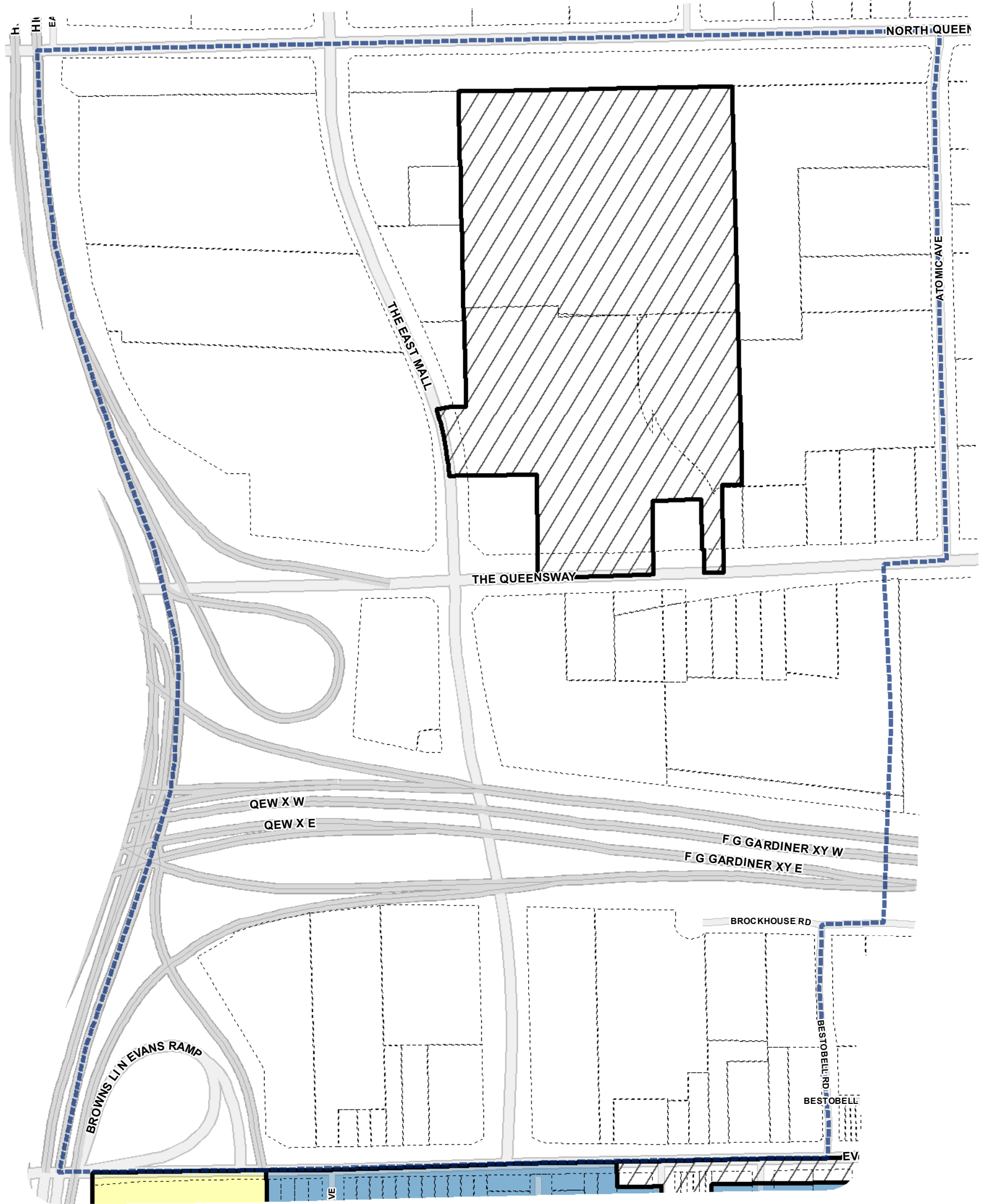
**Lot Coverage**

	20%		35%		65%		Not part of this bylaw
	25%		40%		70%		Map Sheet Boundary
	30%		50%		75%		Properties
	33%		55%		80%		


















1:4,000






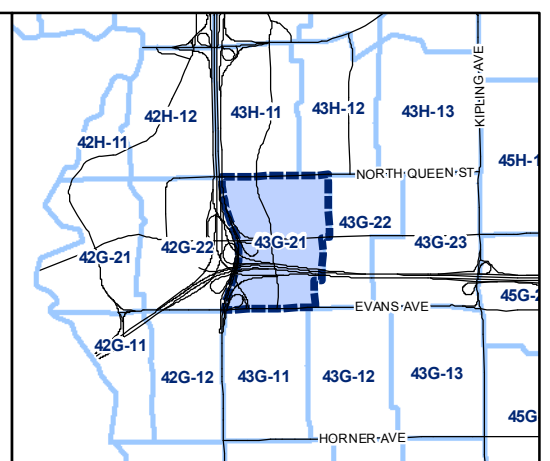
**Lot Coverage Overlay Map**

**Lot Coverage**

 20%	 35%	 65%	 Not part of this bylaw
 25%	 40%	 70%	 Map Sheet Boundary
 30%	 50%	 75%	 Properties
 33%	 55%	 80%	




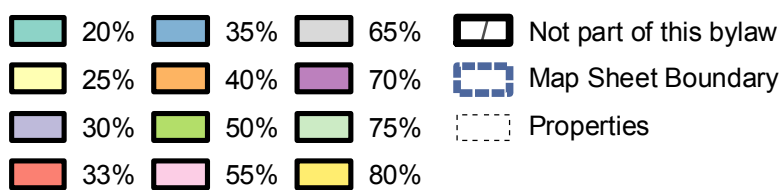
1:4,000



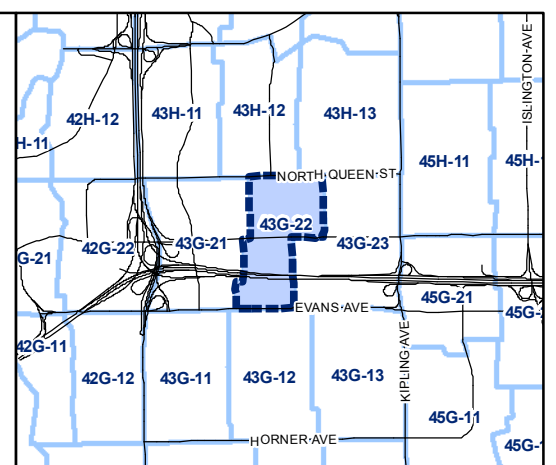


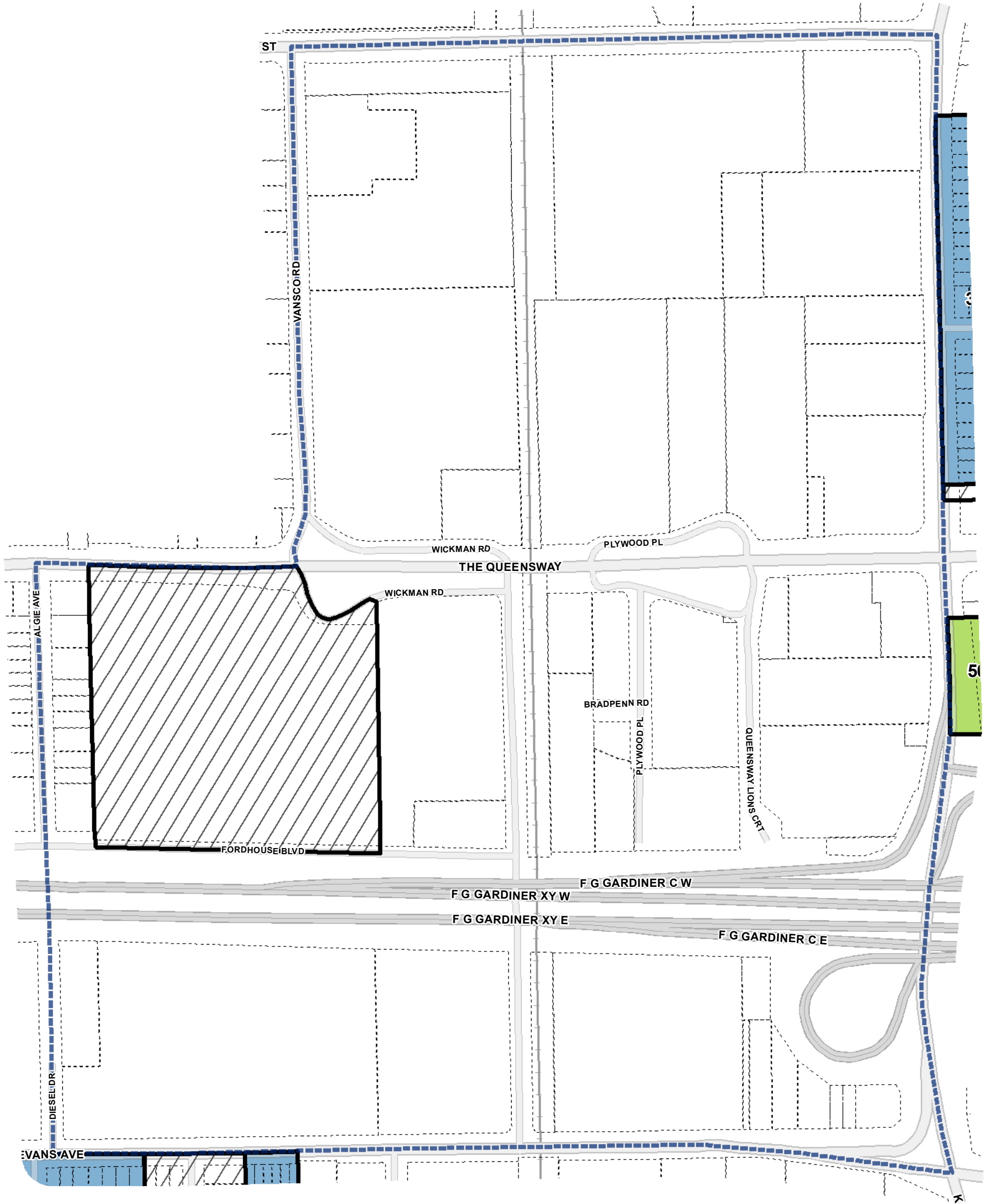
**Lot Coverage Overlay Map**

**Lot Coverage**



1:4,000






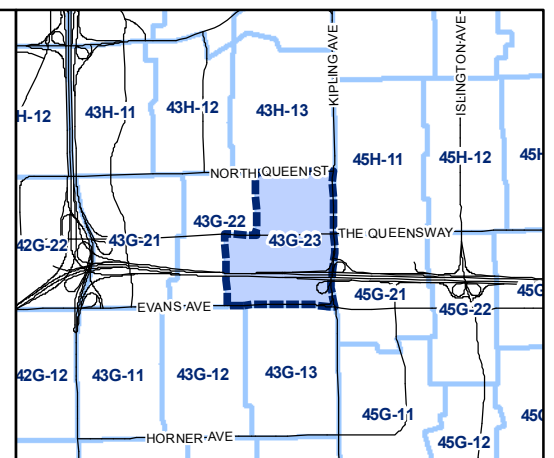
**Lot Coverage Overlay Map**

**Lot Coverage**

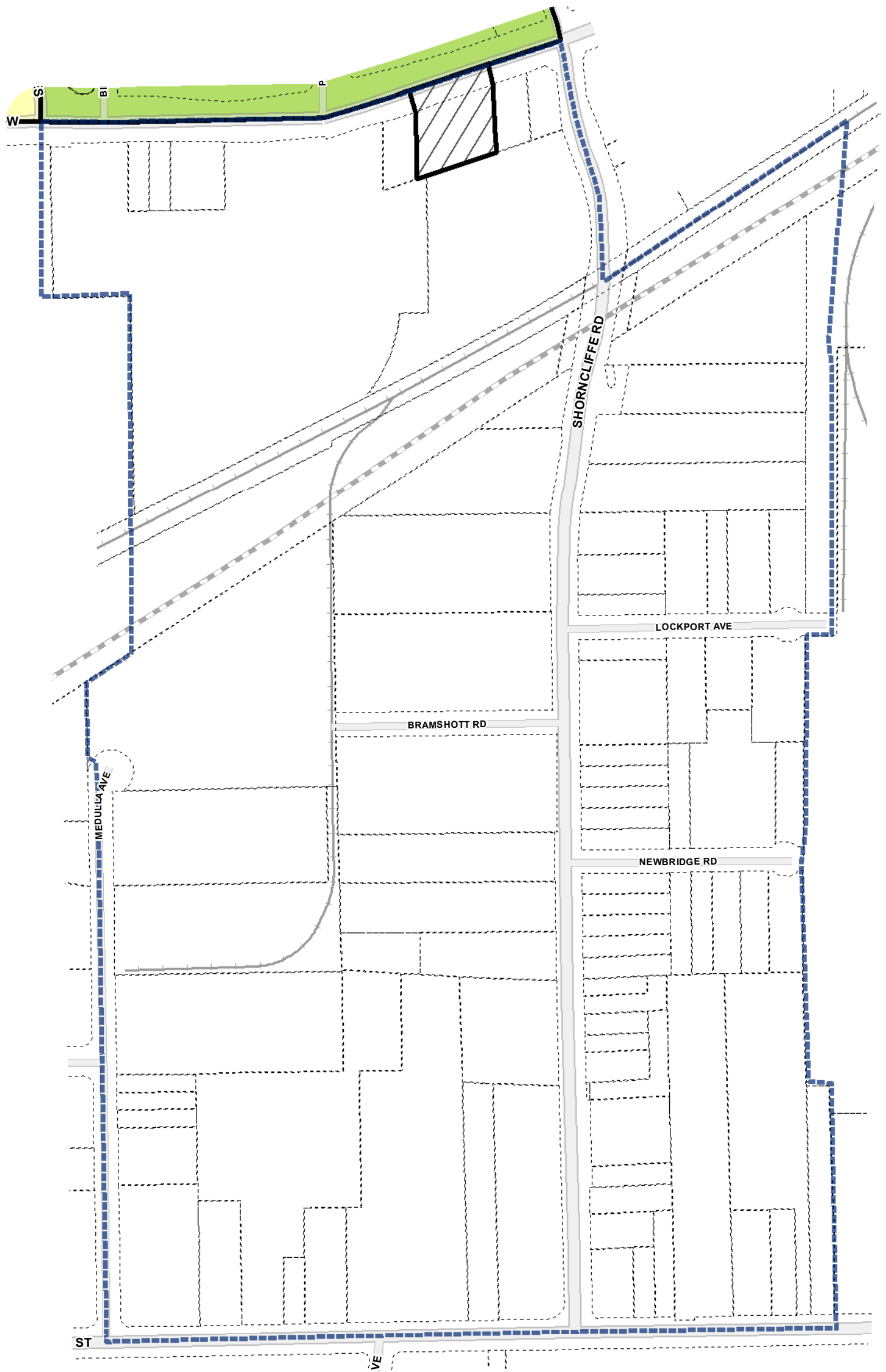
	20%		35%		65%		Not part of this bylaw
	25%		40%		70%		Map Sheet Boundary
	30%		50%		75%		Properties
	33%		55%		80%		



1:4,000





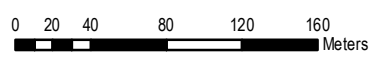


**Lot Coverage Overlay Map**

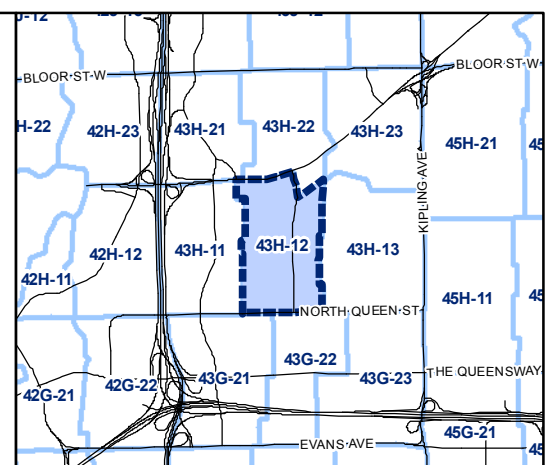
July 29, 2010  
Maps must be read together with Zoning Bylaw text

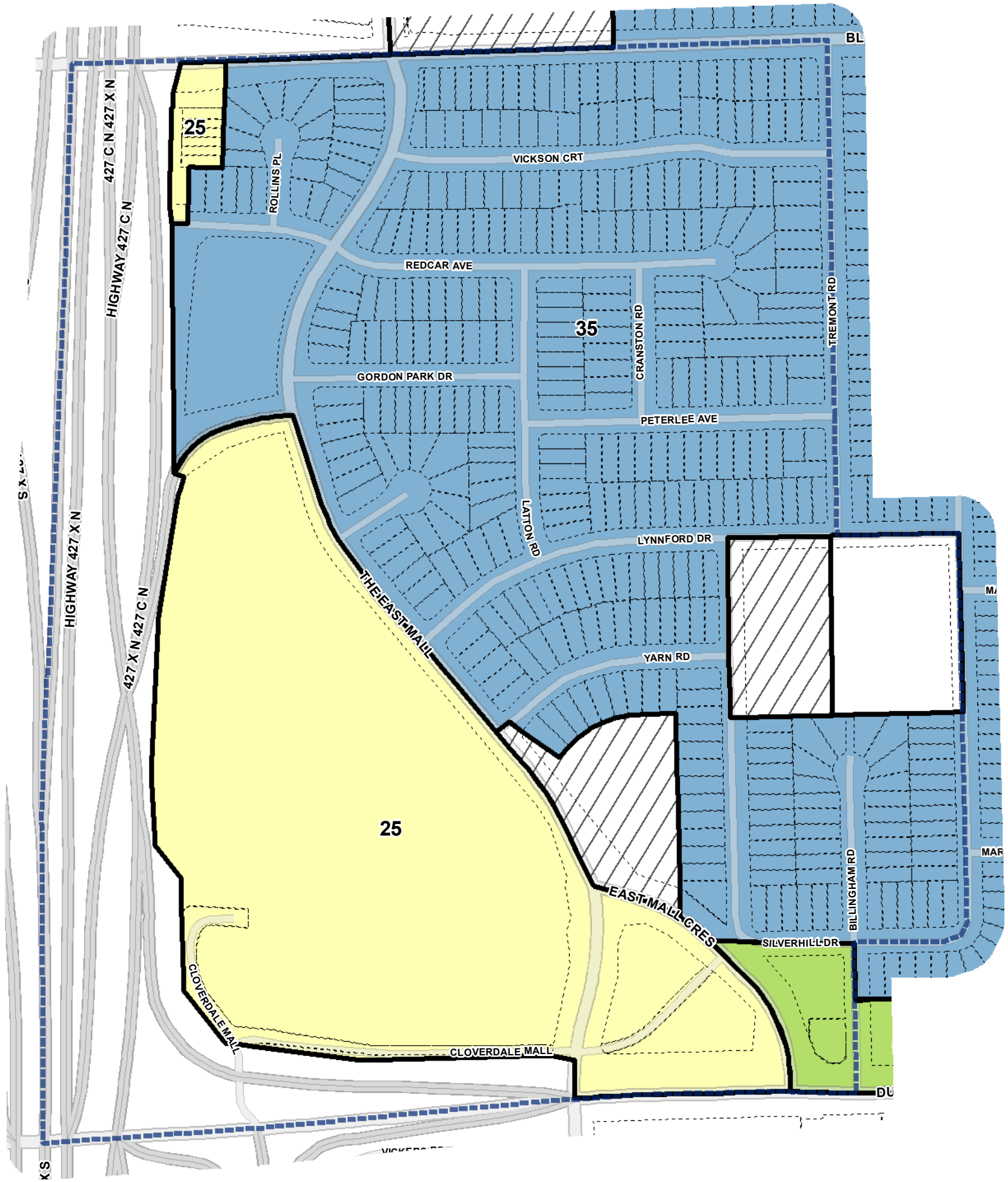
**Lot Coverage**

	20%		35%		65%		Not part of this bylaw
	25%		40%		70%		Map Sheet Boundary
	30%		50%		75%		Properties
	33%		55%		80%		



1:4,000

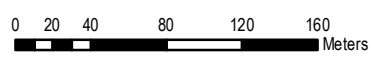




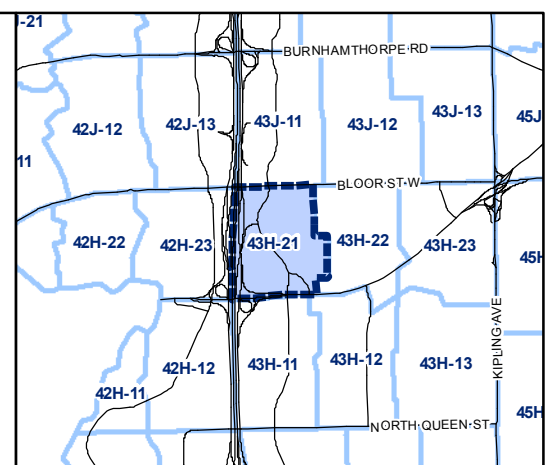
**Lot Coverage Overlay Map**

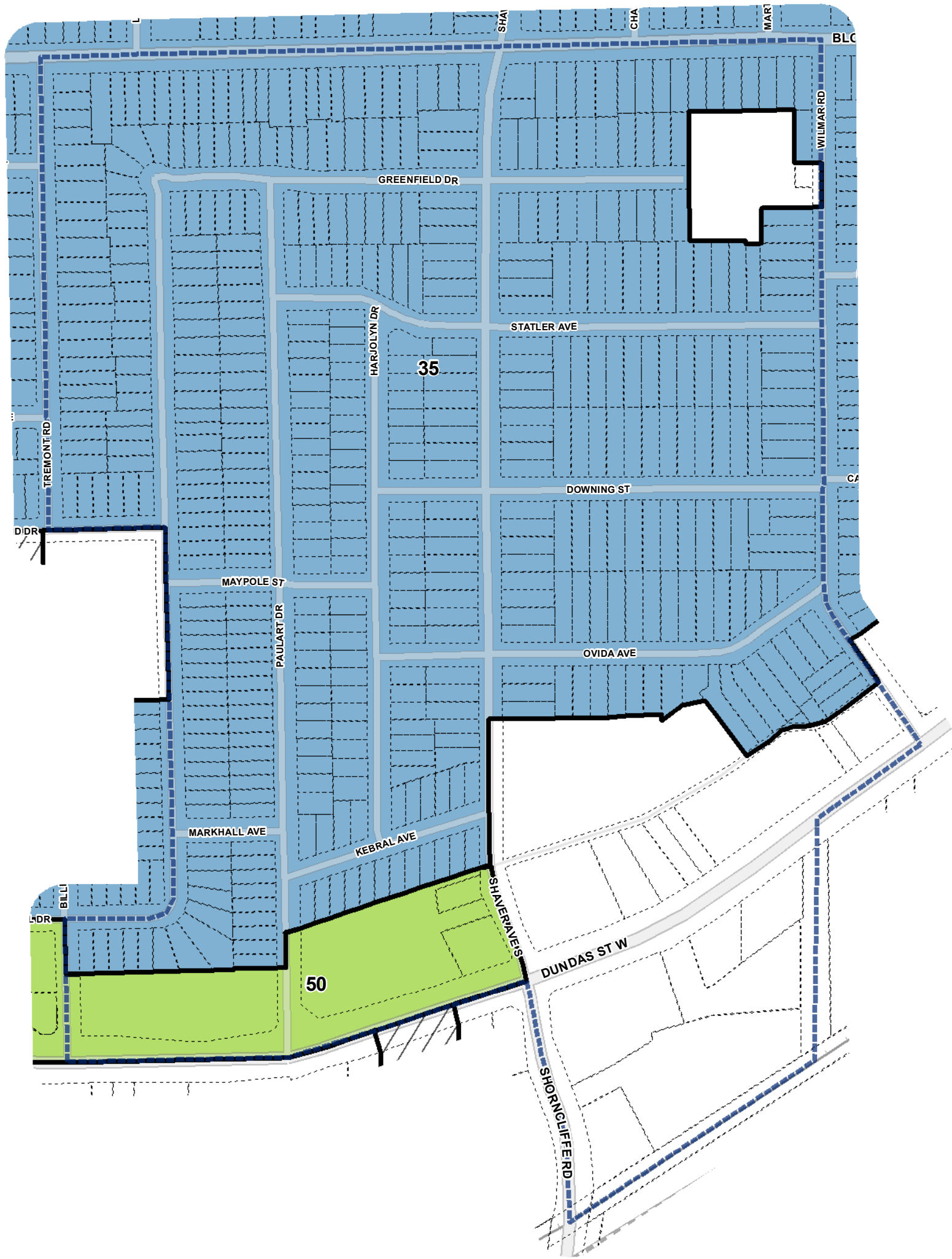
**Lot Coverage**

	20%		35%		65%		Not part of this bylaw
	25%		40%		70%		Map Sheet Boundary
	30%		50%		75%		Properties
	33%		55%		80%		



1:4,000



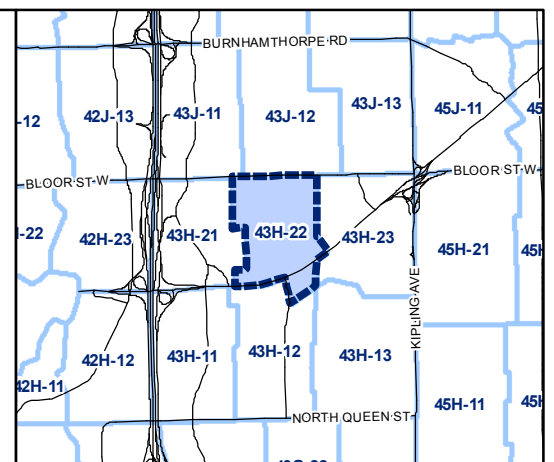
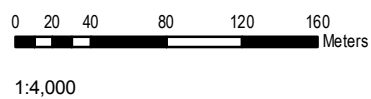


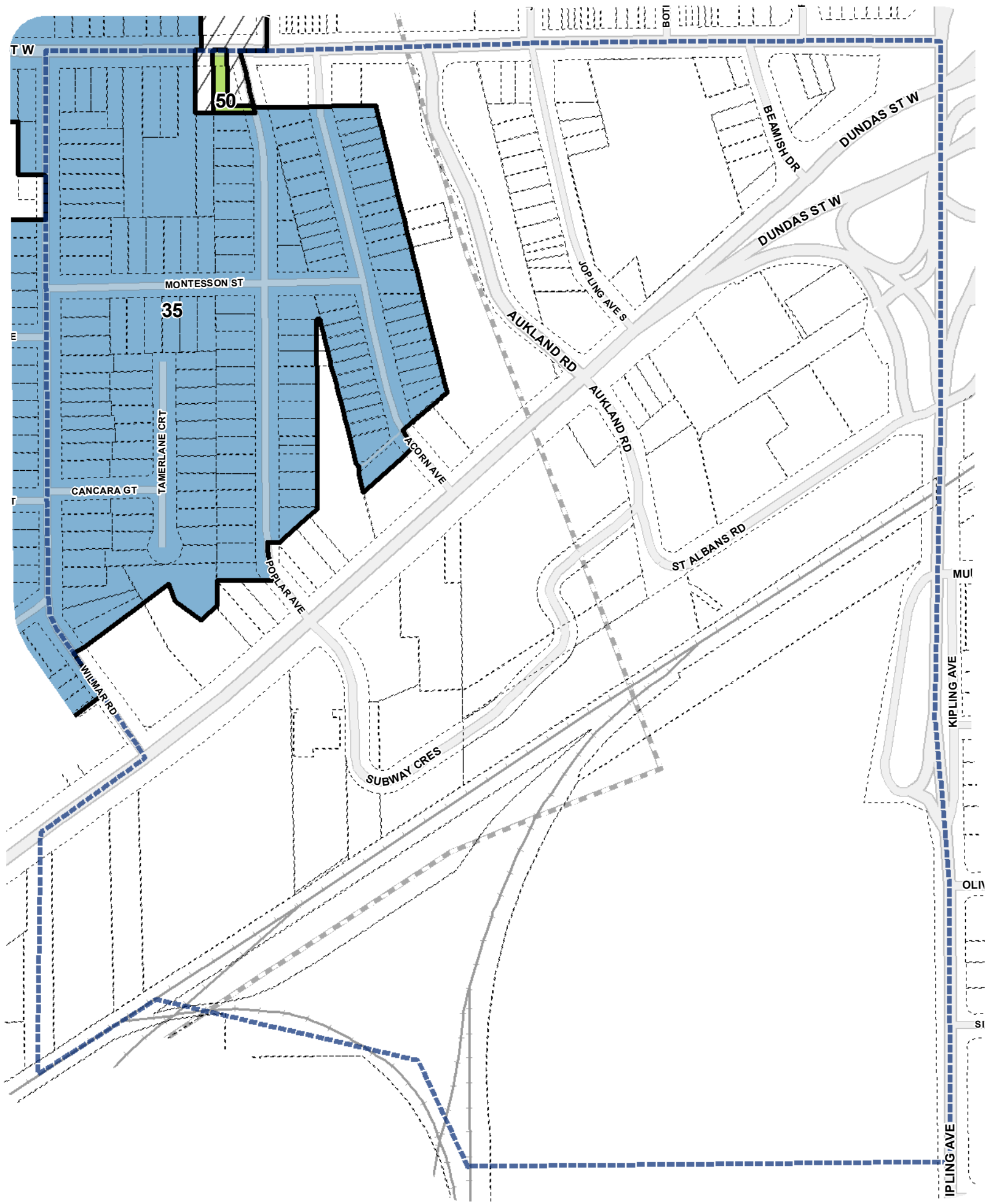
**Lot Coverage Overlay Map**

**Lot Coverage**

	20%		35%		65%
	25%		40%		70%
	30%		50%		75%
	33%		55%		80%

- Not part of this bylaw
- Map Sheet Boundary
- Properties

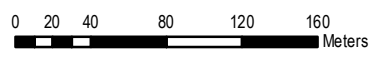




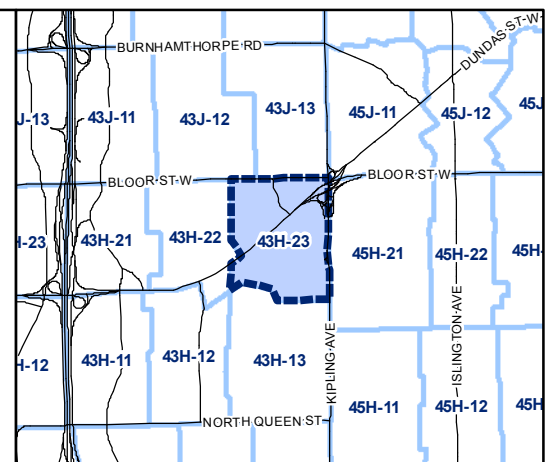
**Lot Coverage Overlay Map**

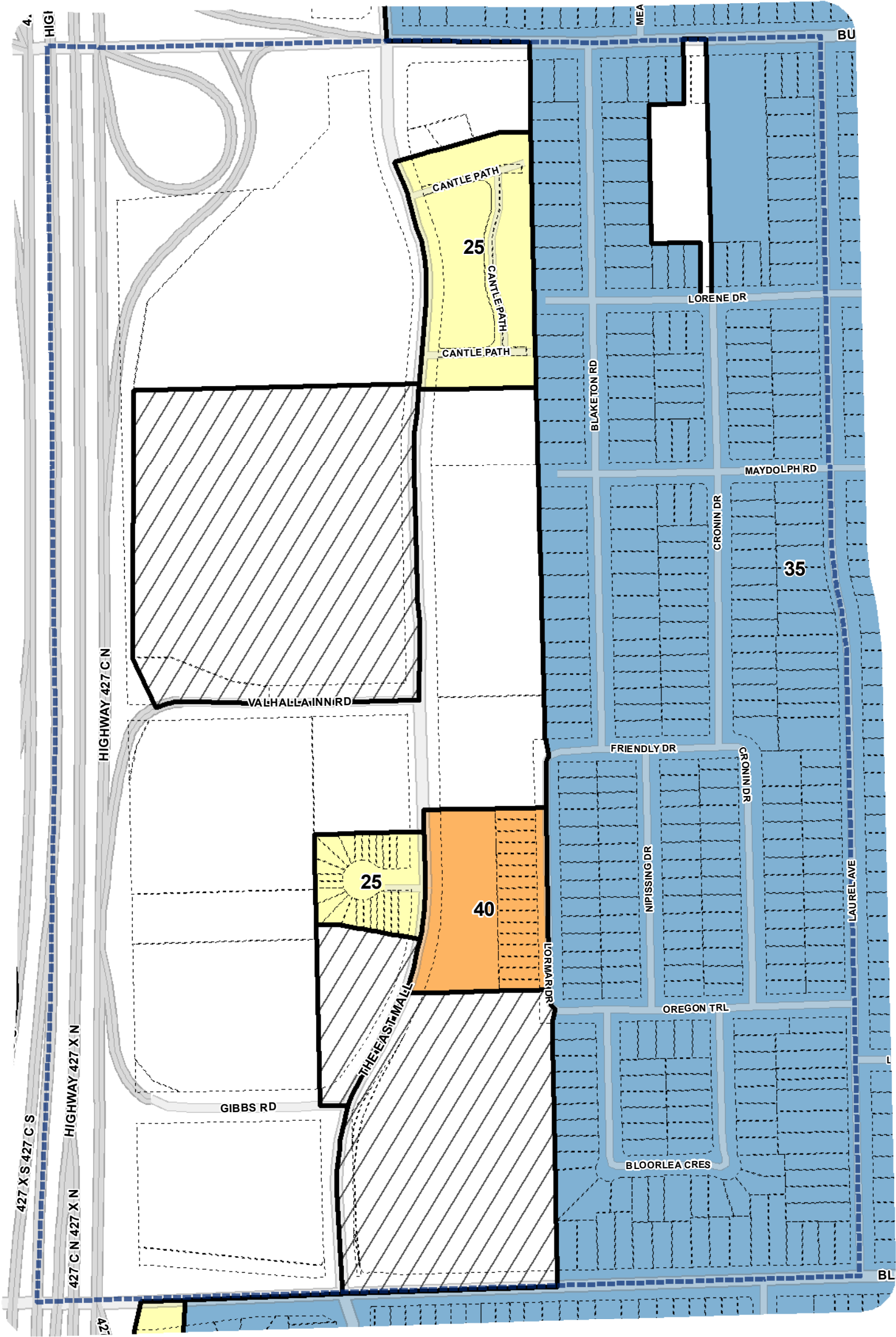
**Lot Coverage**

	20%		35%		65%		Not part of this bylaw
	25%		40%		70%		Map Sheet Boundary
	30%		50%		75%		Properties
	33%		55%		80%		



1:4,000






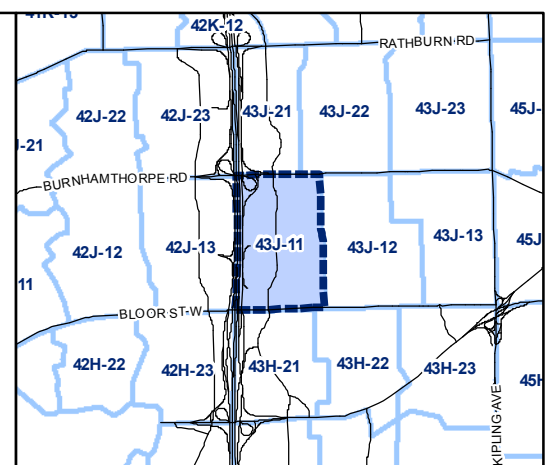
**Lot Coverage Overlay Map**

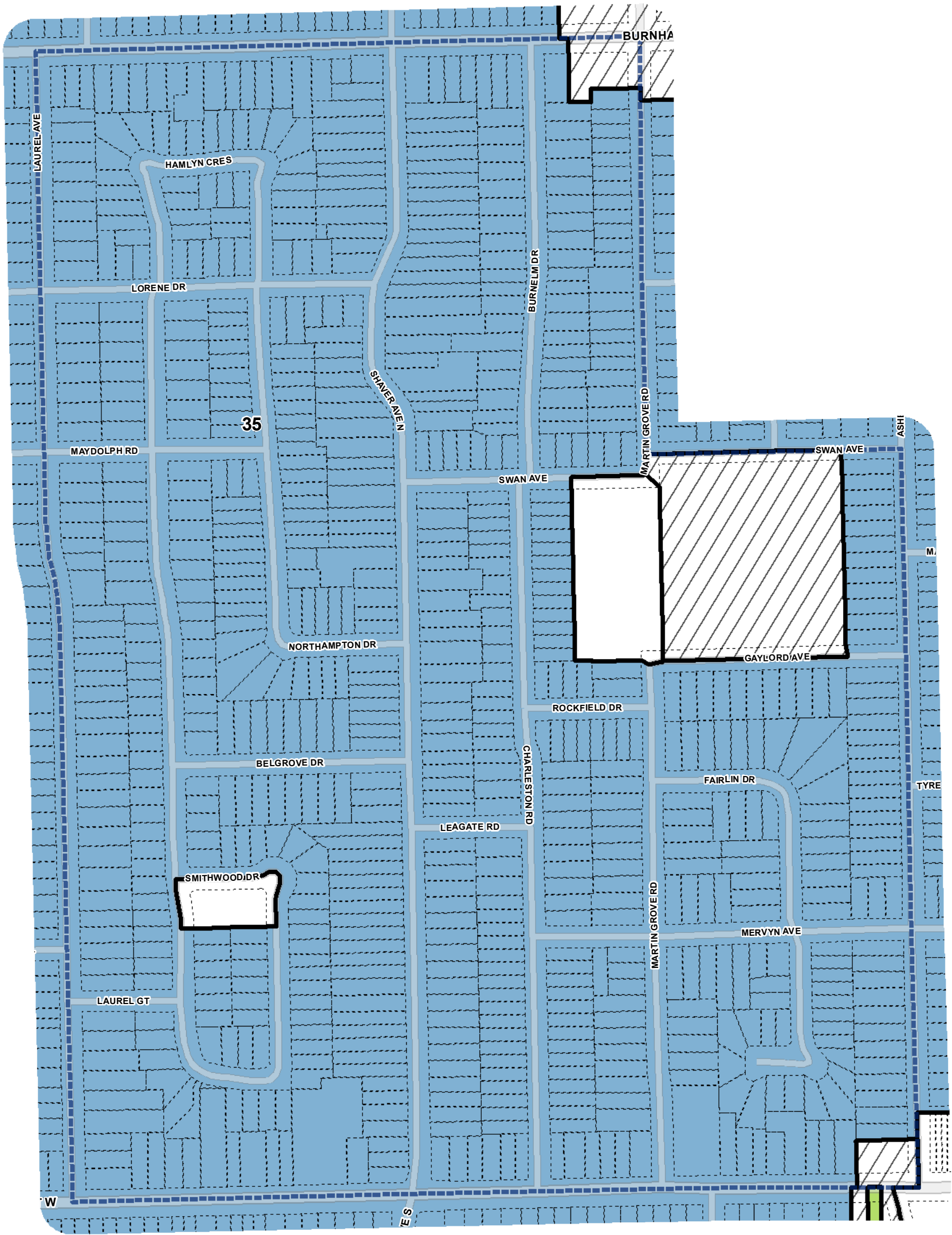
**Lot Coverage**

	20%		35%		65%		Not part of this bylaw
	25%		40%		70%		Map Sheet Boundary
	30%		50%		75%		Properties
	33%		55%		80%		



1:4,000

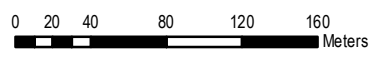




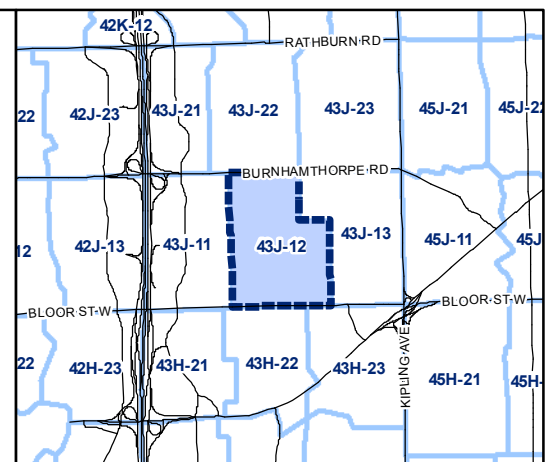
**Lot Coverage Overlay Map**

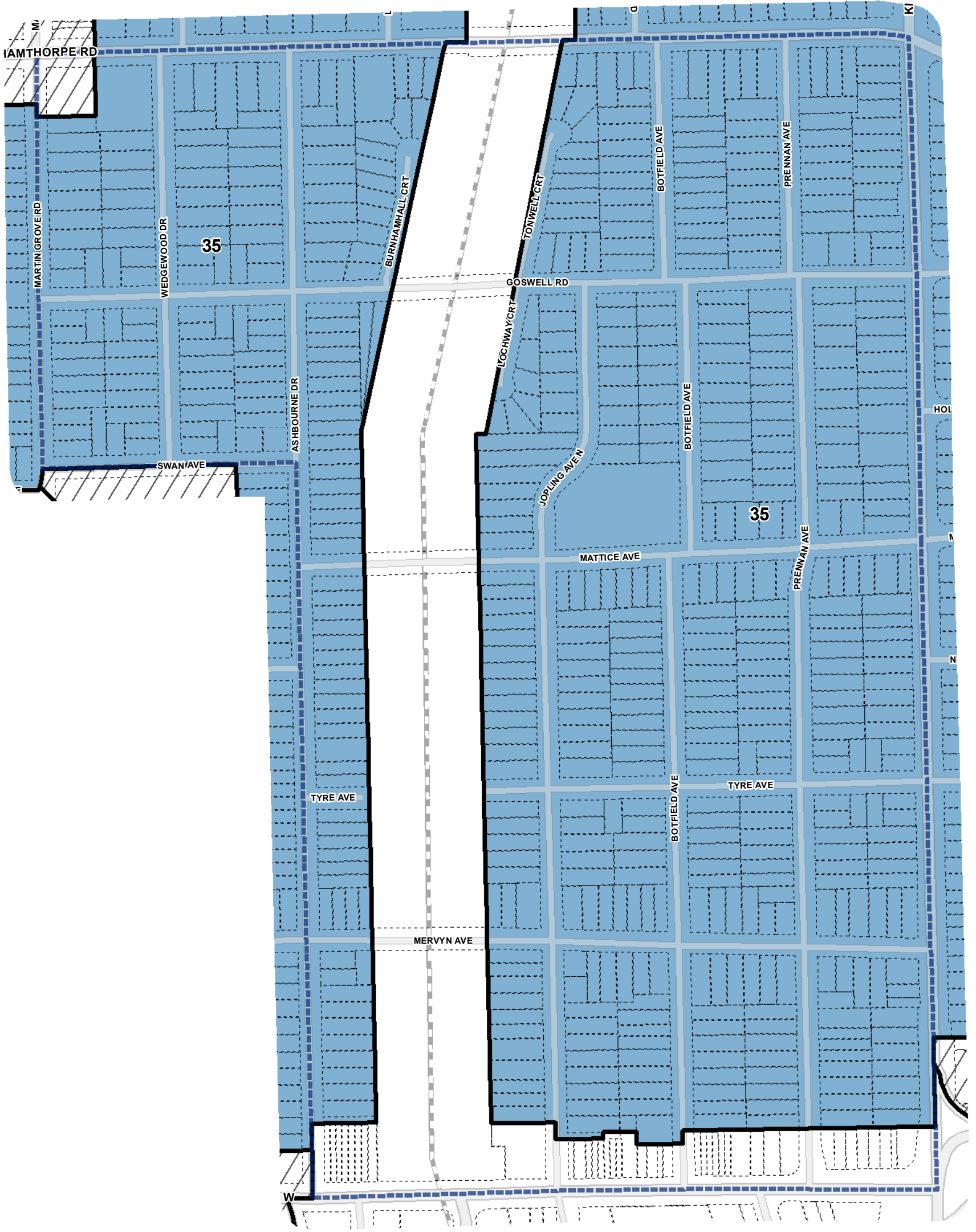
**Lot Coverage**

	20%		35%		65%		Not part of this bylaw
	25%		40%		70%		Map Sheet Boundary
	30%		50%		75%		Properties
	33%		55%		80%		



1:4,000

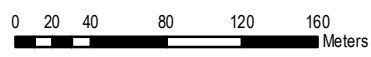




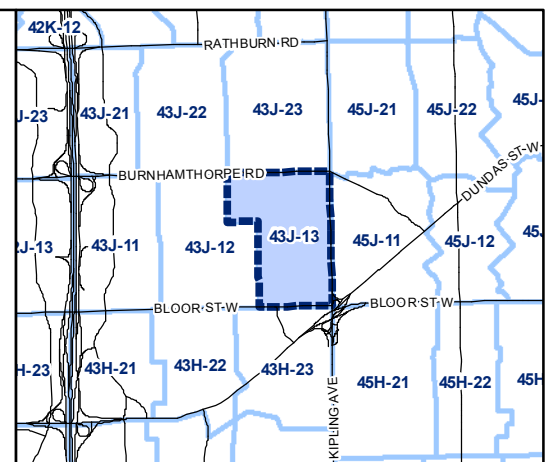
**Lot Coverage Overlay Map**

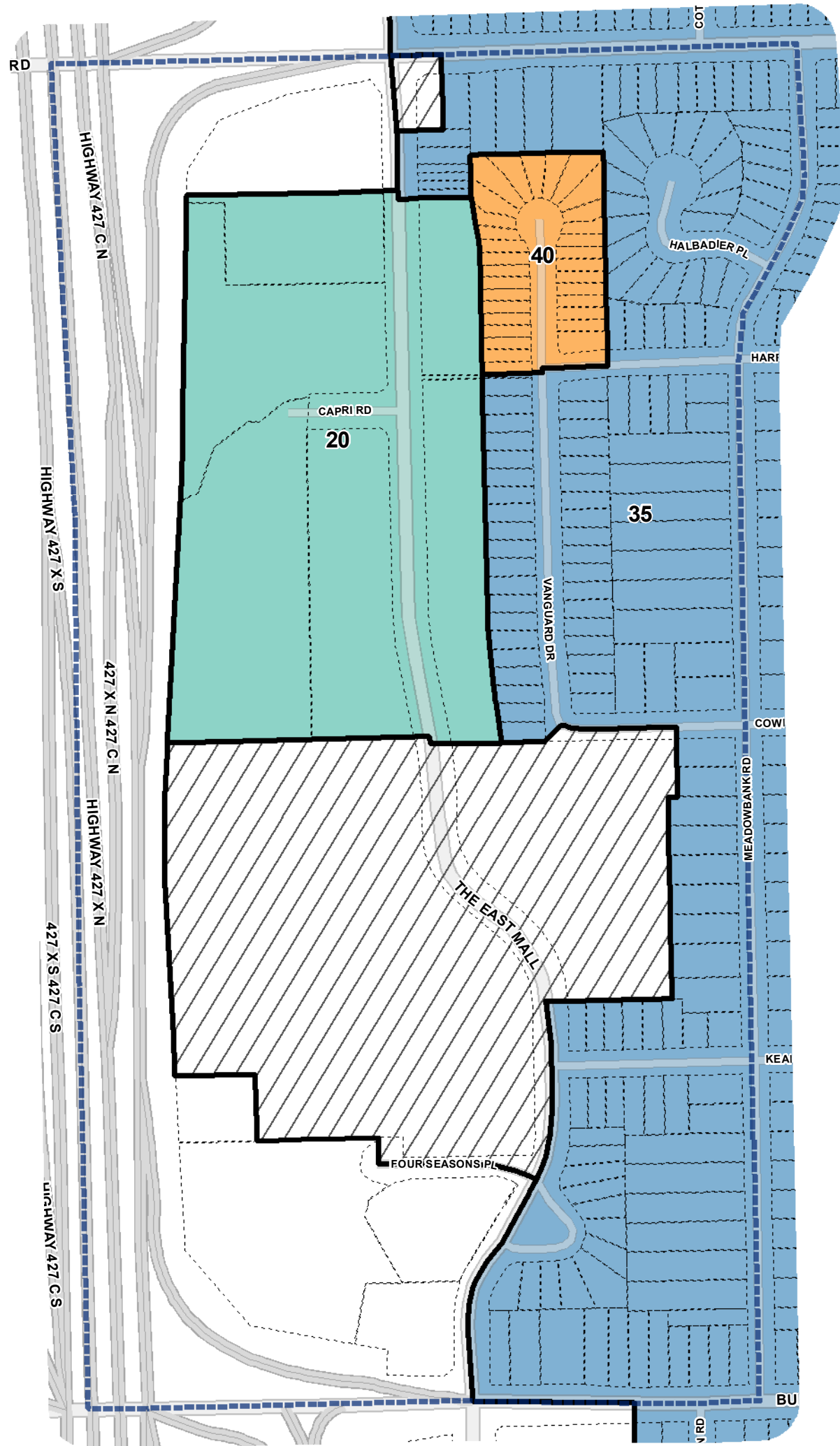
**Lot Coverage**

	20%		35%		65%		Not part of this bylaw
	25%		40%		70%		Map Sheet Boundary
	30%		50%		75%		Properties
	33%		55%		80%		



1:4,000

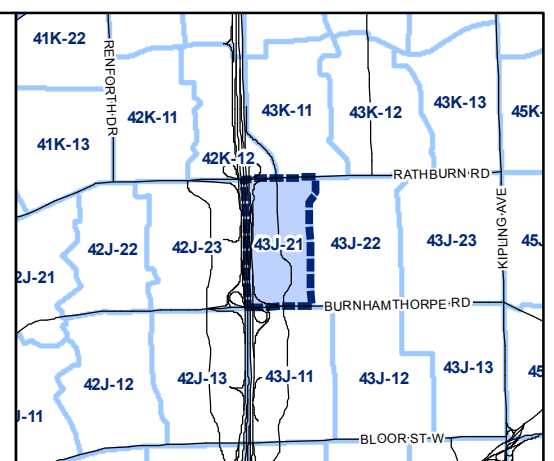
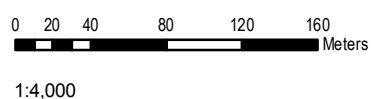




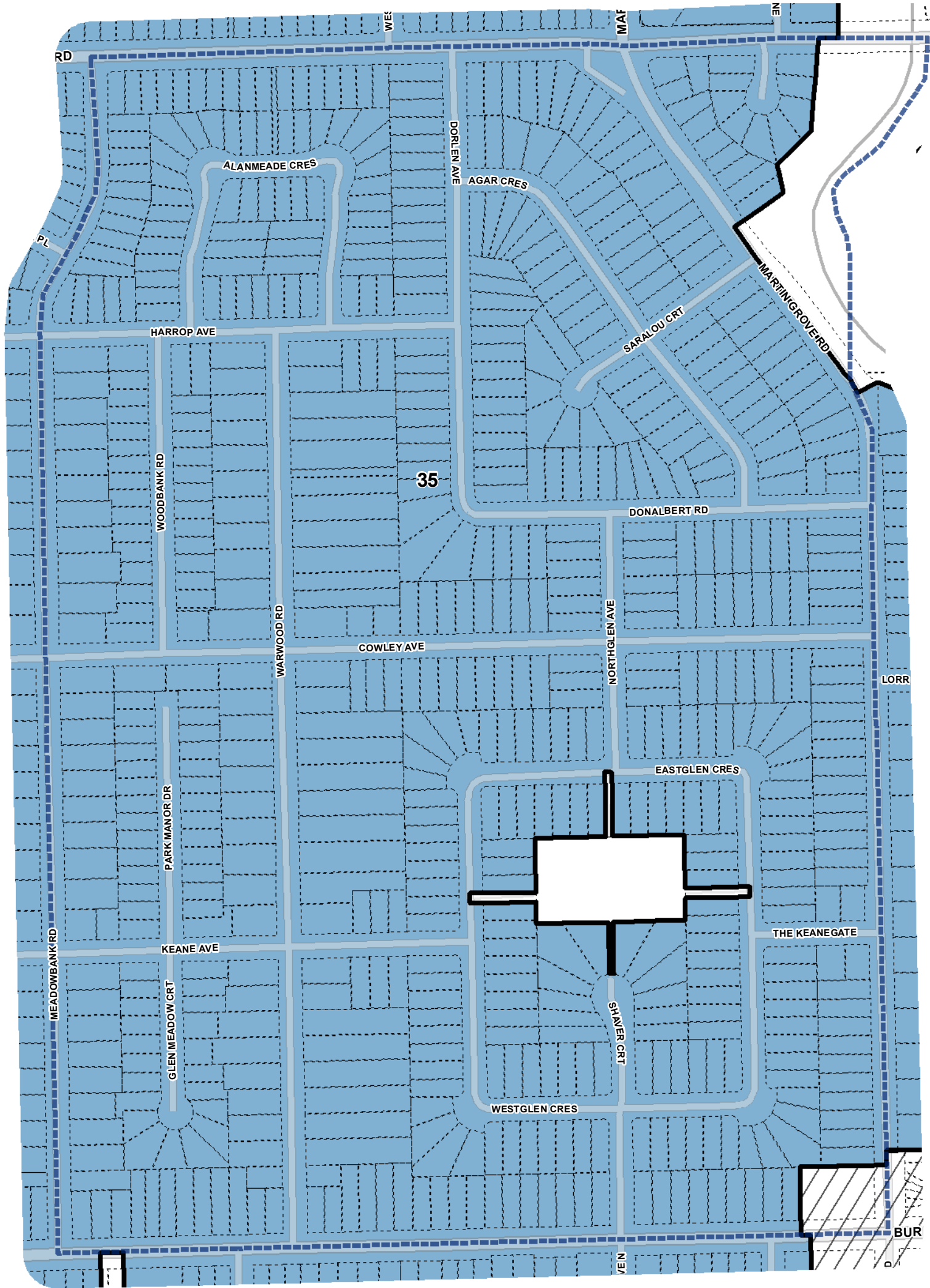
**Lot Coverage Overlay Map**

**Lot Coverage**

	20%		35%		65%		Not part of this bylaw
	25%		40%		70%		Map Sheet Boundary
	30%		50%		75%		Properties
	33%		55%		80%		



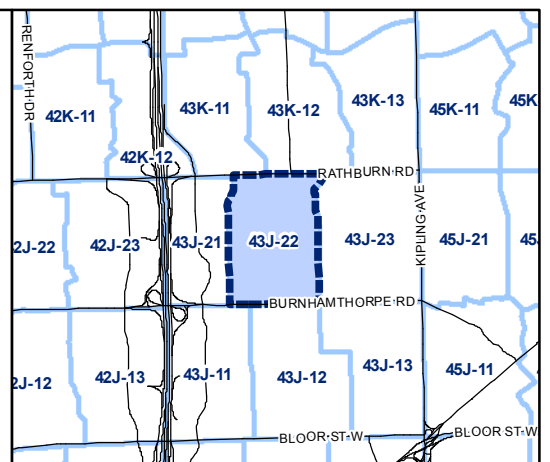
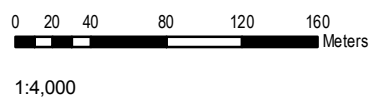


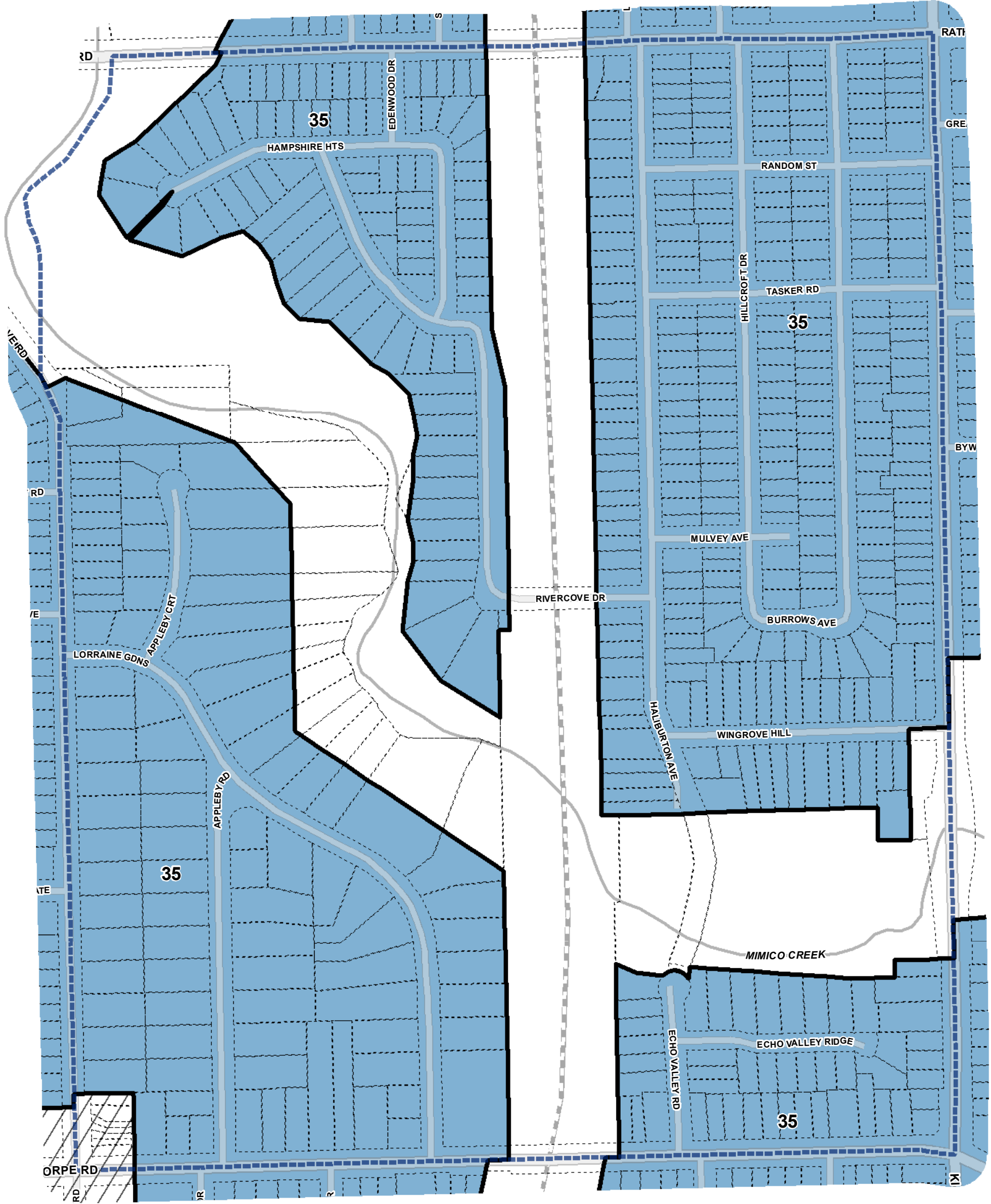


**Lot Coverage Overlay Map**

**Lot Coverage**

- |     |     |     |                        |
|-----|-----|-----|------------------------|
| 20% | 35% | 65% | Not part of this bylaw |
| 25% | 40% | 70% | Map Sheet Boundary     |
| 30% | 50% | 75% | Properties             |
| 33% | 55% | 80% |                        |






**Lot Coverage Overlay Map**

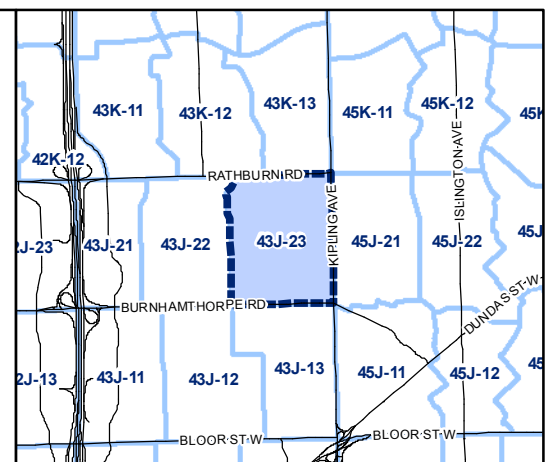
**Lot Coverage**

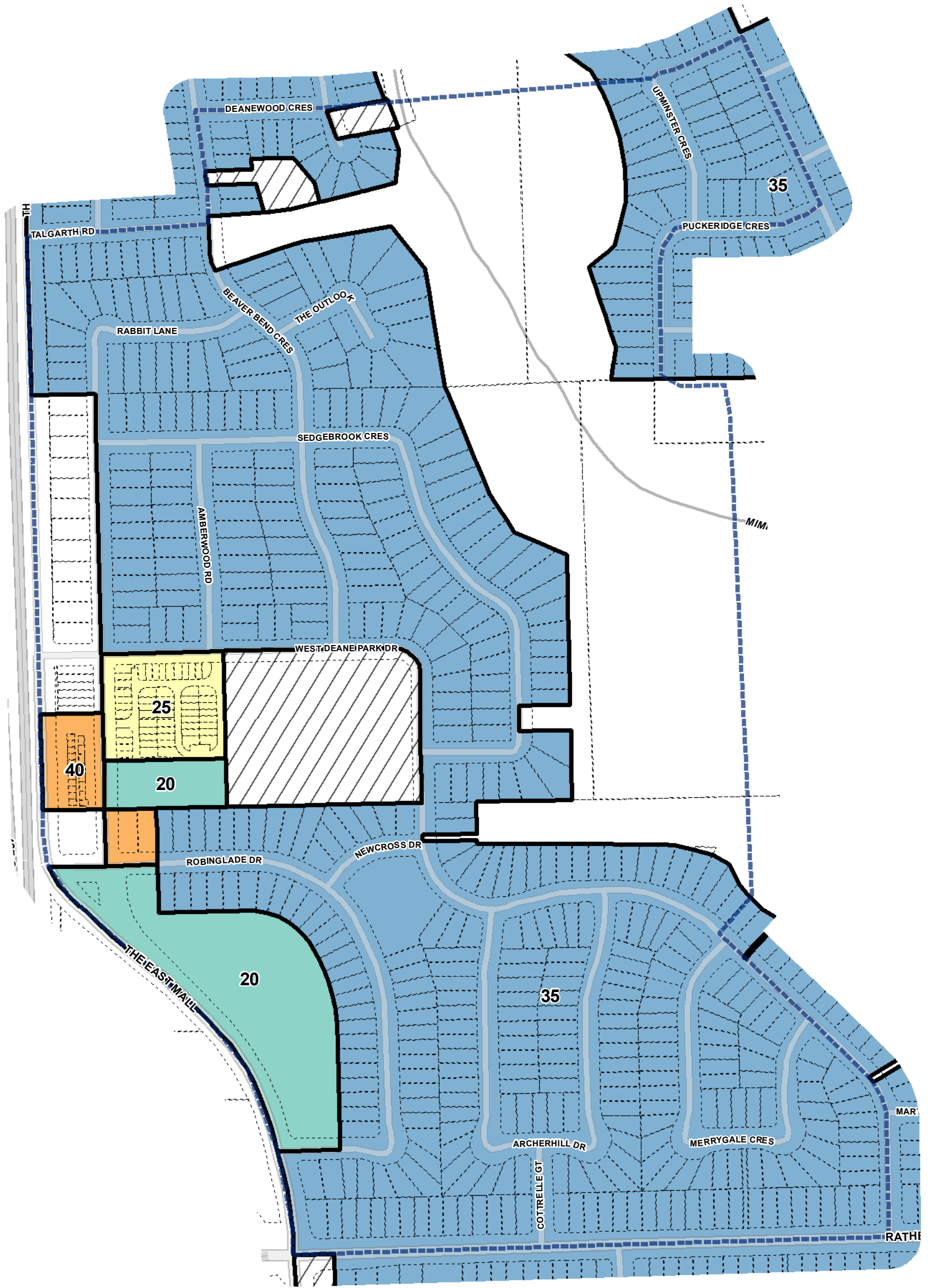
	20%		35%		65%
	25%		40%		70%
	30%		50%		75%
	33%		55%		80%

- Not part of this bylaw
- Map Sheet Boundary
- Properties



1:4,000





**Toronto City Planning**  
Zoning Bylaw Map Book Series

**Lot Coverage Overlay Map**

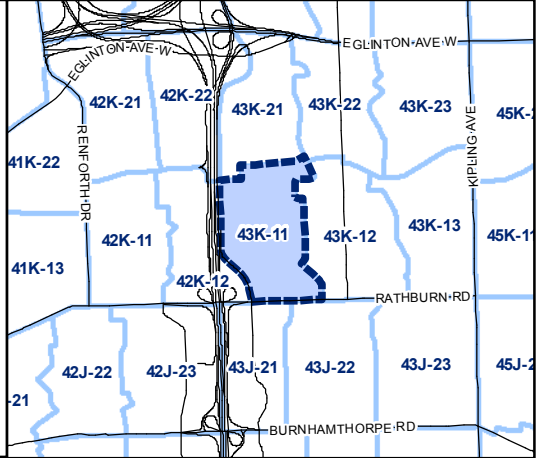
July 29, 2010  
Maps must be read together with Zoning Bylaw text

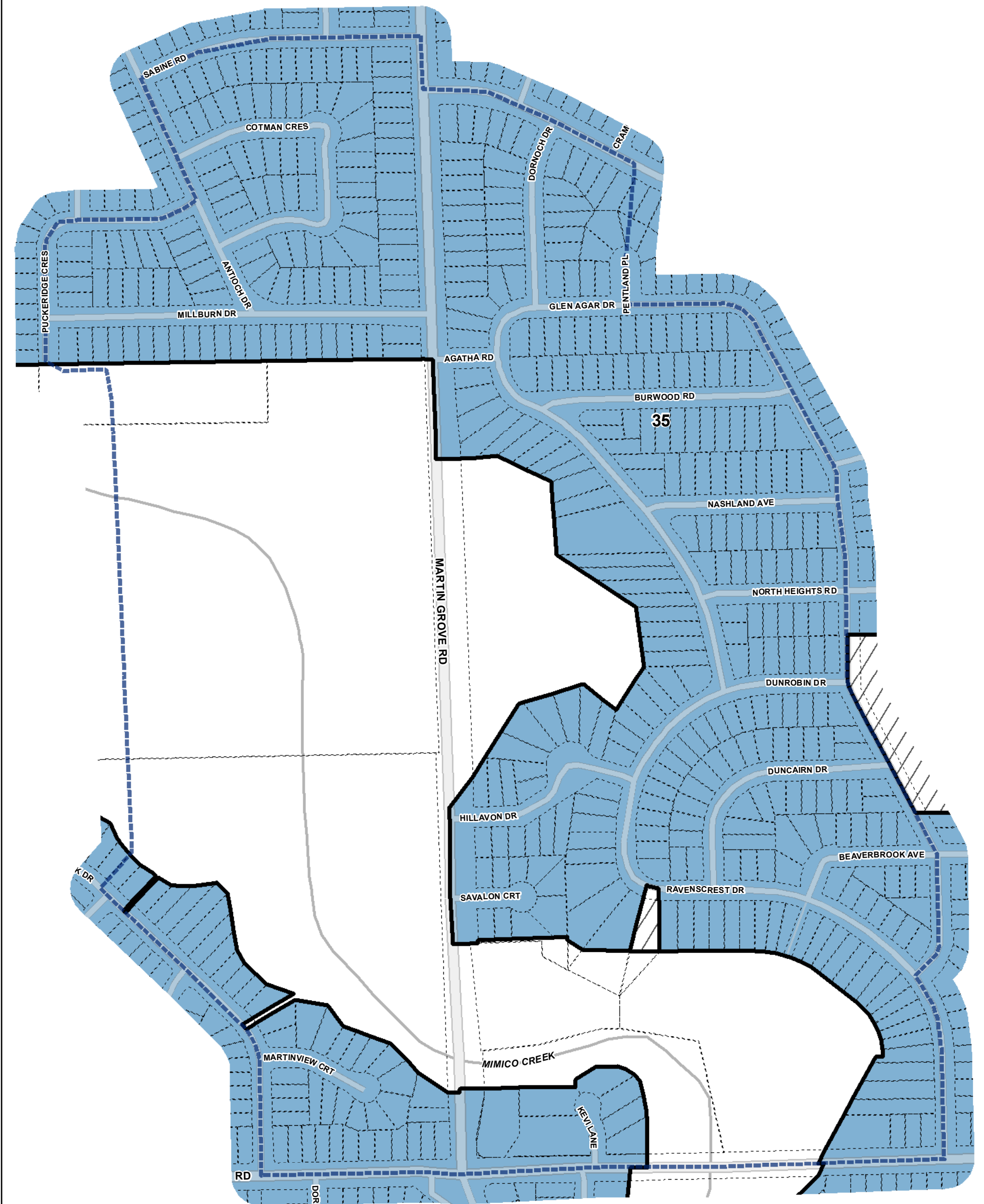
**Lot Coverage**

20%	35%	65%	Not part of this bylaw
25%	40%	70%	Map Sheet Boundary
30%	50%	75%	Properties
33%	55%	80%	

0 20 40 80 120 160 Meters

1:4,000





**Toronto City Planning**  
Zoning Bylaw Map Book Series

**Lot Coverage Overlay Map**

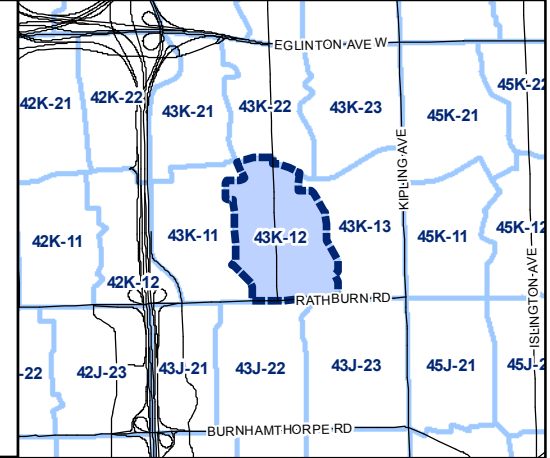
July 29, 2010  
Maps must be read together with Zoning Bylaw text

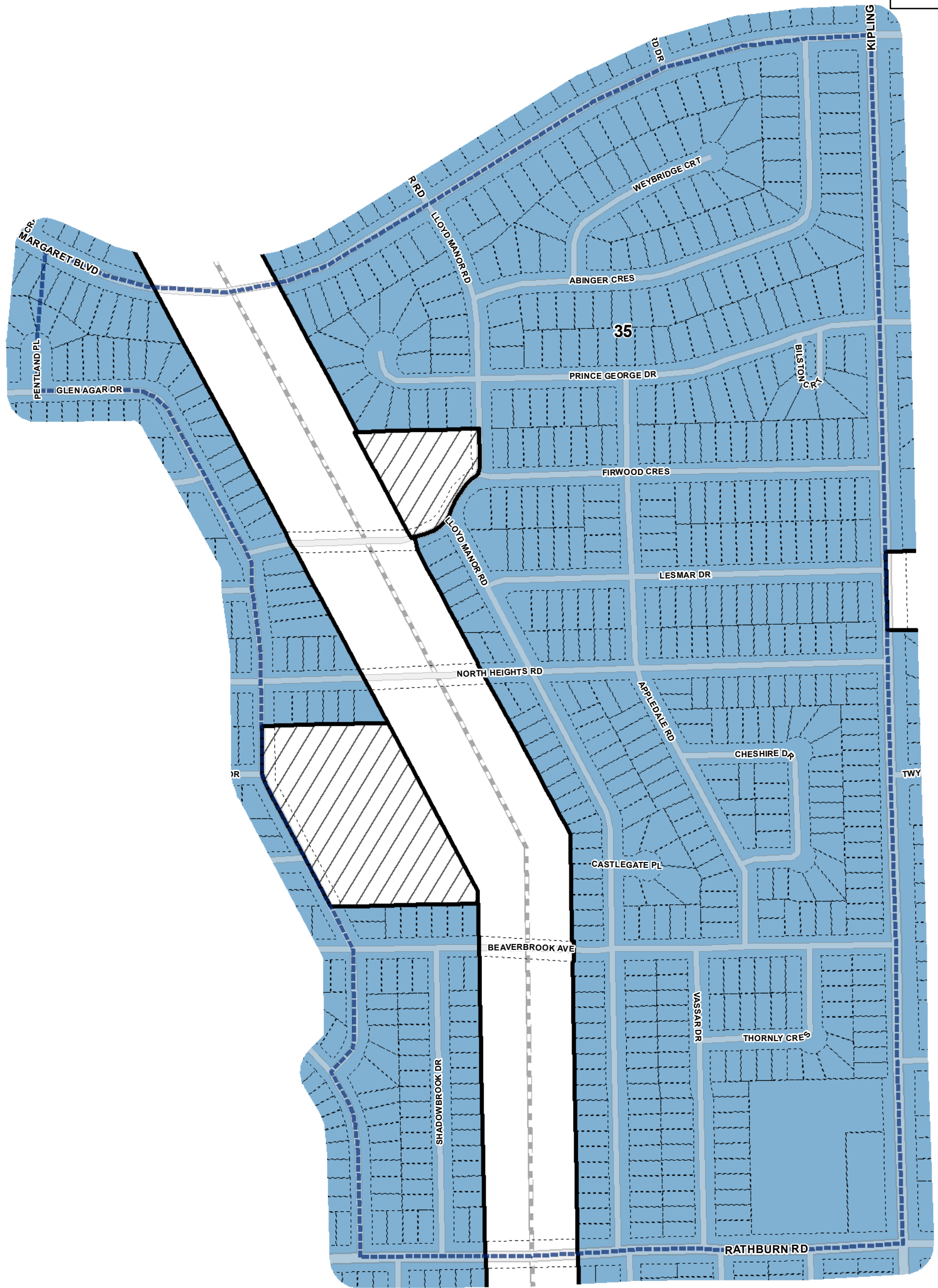
**Lot Coverage**

	20%		35%		65%		Not part of this bylaw
	25%		40%		70%		Map Sheet Boundary
	30%		50%		75%		Properties
	33%		55%		80%		

0 20 40 80 120 160 Meters

1:4,000





**Toronto City Planning**  
 Zoning Bylaw Map Book Series

**Lot Coverage Overlay Map**

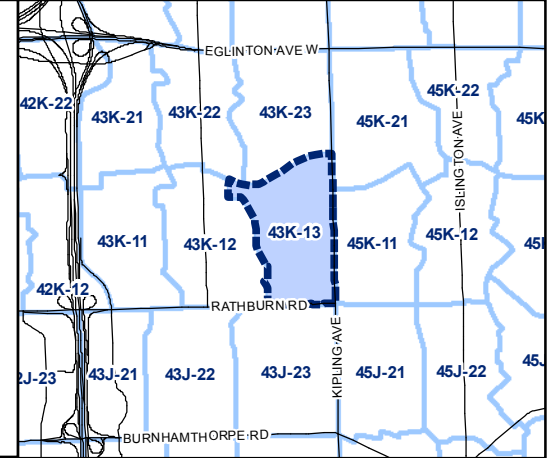
July 29, 2010  
 Maps must be read together with Zoning Bylaw text

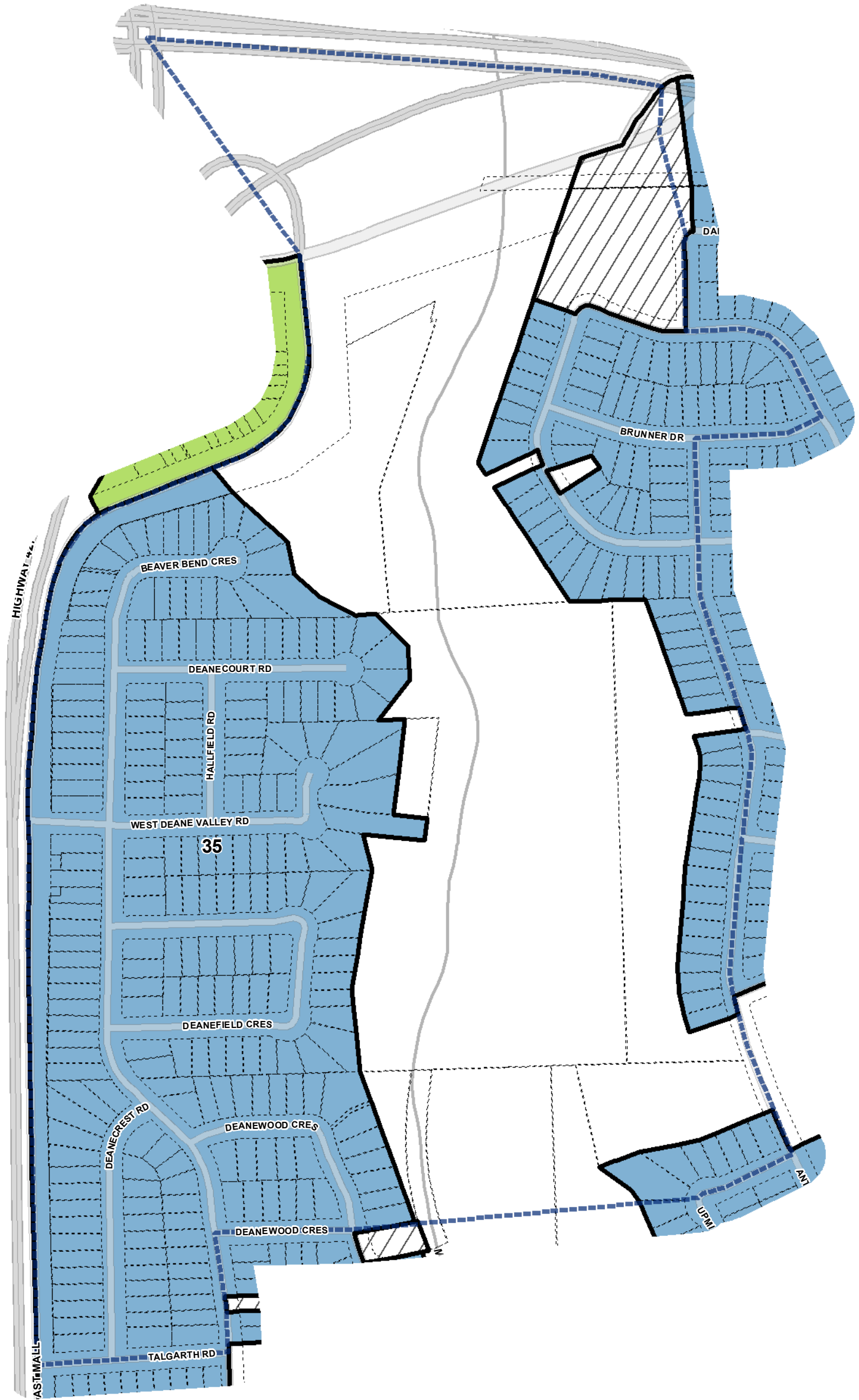
**Lot Coverage**

	20%		35%		65%	Not part of this bylaw Map Sheet Boundary Properties
	25%		40%		70%	
	30%		50%		75%	
	33%		55%		80%	

0 20 40 80 120 160 Meters

1:4,000

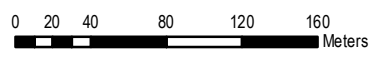




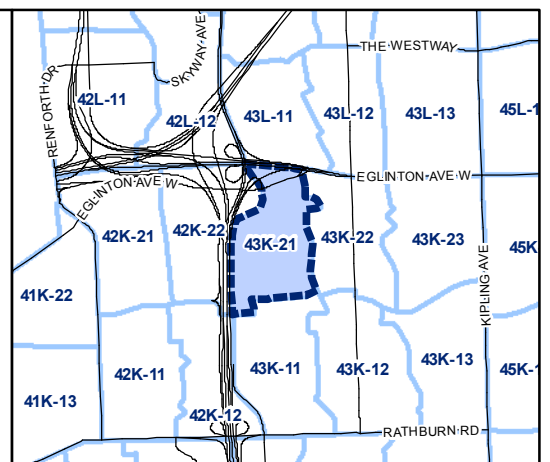
**Lot Coverage Overlay Map**

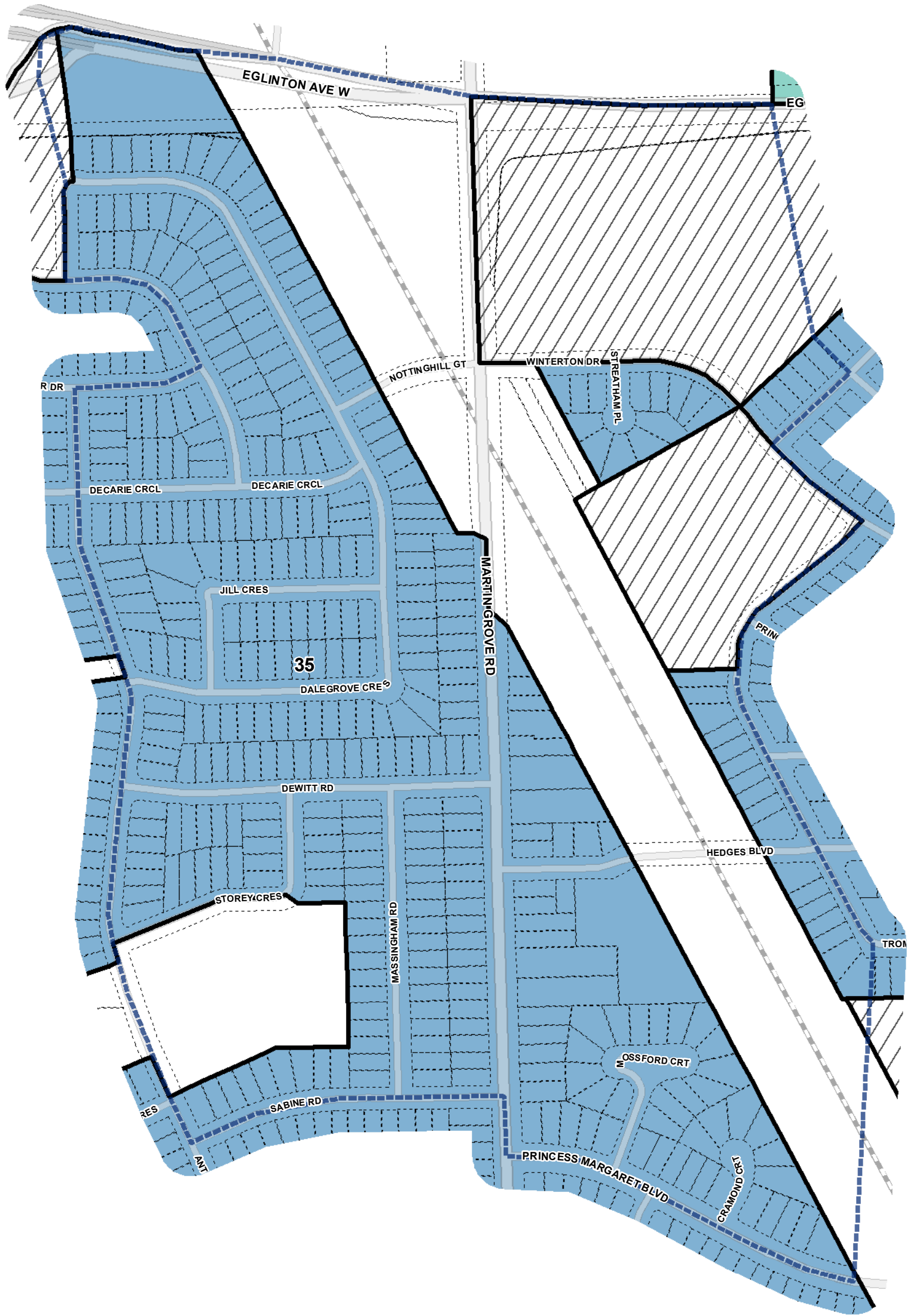
**Lot Coverage**

	20%		35%		65%		Not part of this bylaw
	25%		40%		70%		Map Sheet Boundary
	30%		50%		75%		Properties
	33%		55%		80%		



1:4,000






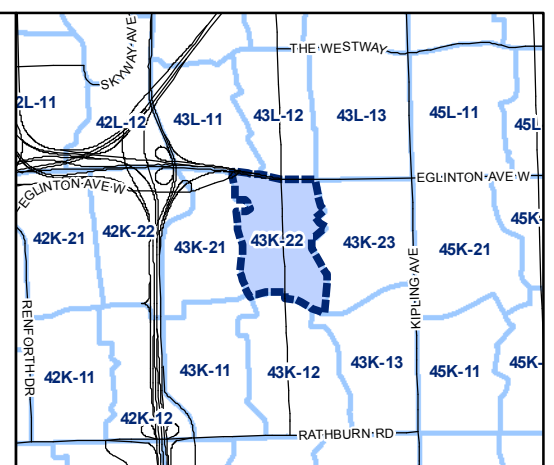
**Lot Coverage Overlay Map**

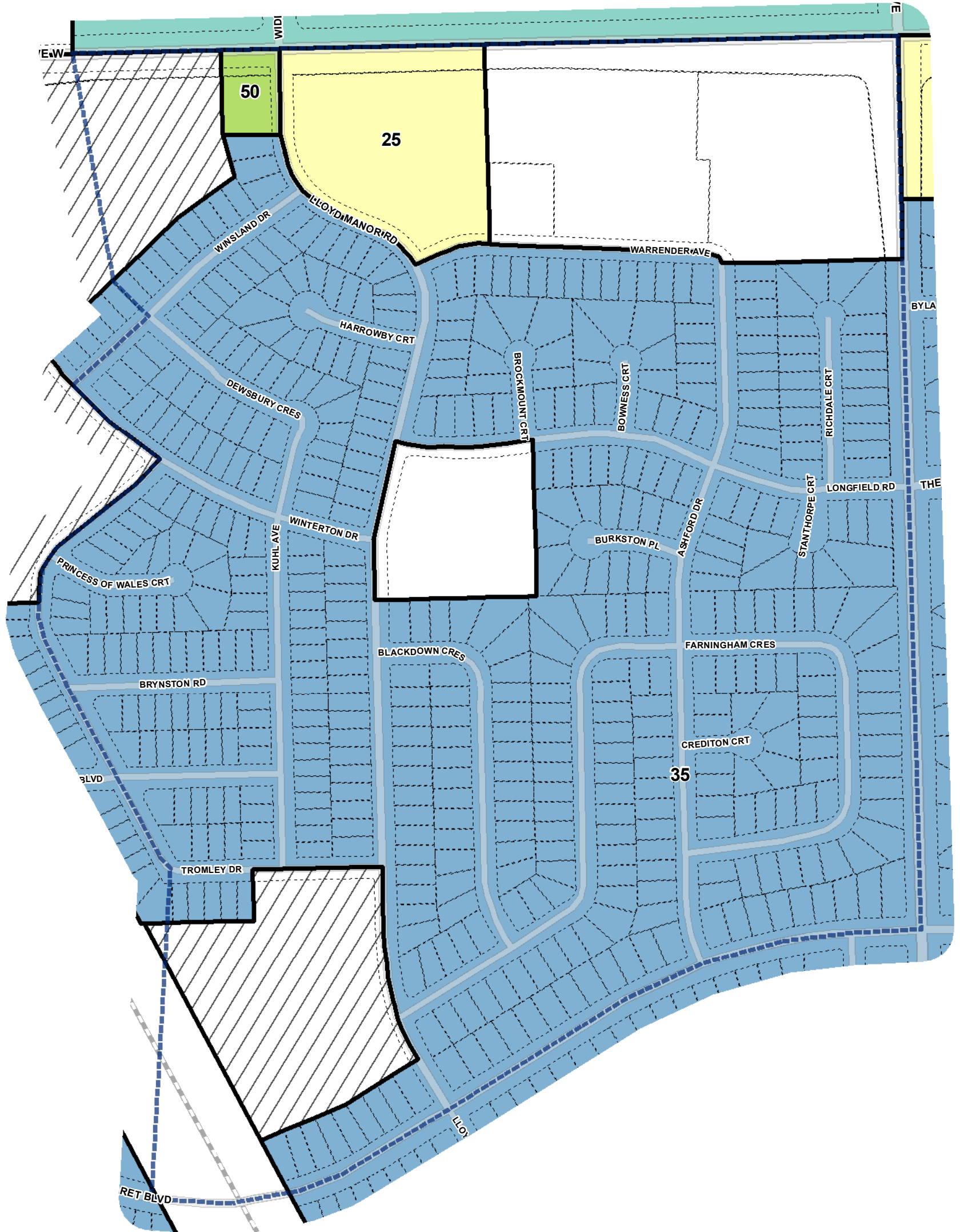
**Lot Coverage**

	20%		35%		65%		Not part of this bylaw
	25%		40%		70%		Map Sheet Boundary
	30%		50%		75%		Properties
	33%		55%		80%		



1:4,000






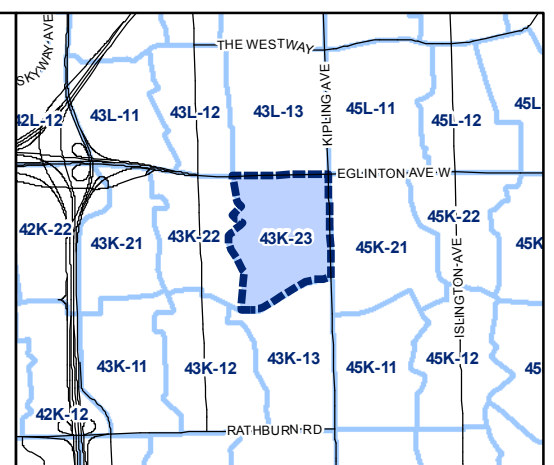
**Lot Coverage Overlay Map**

**Lot Coverage**

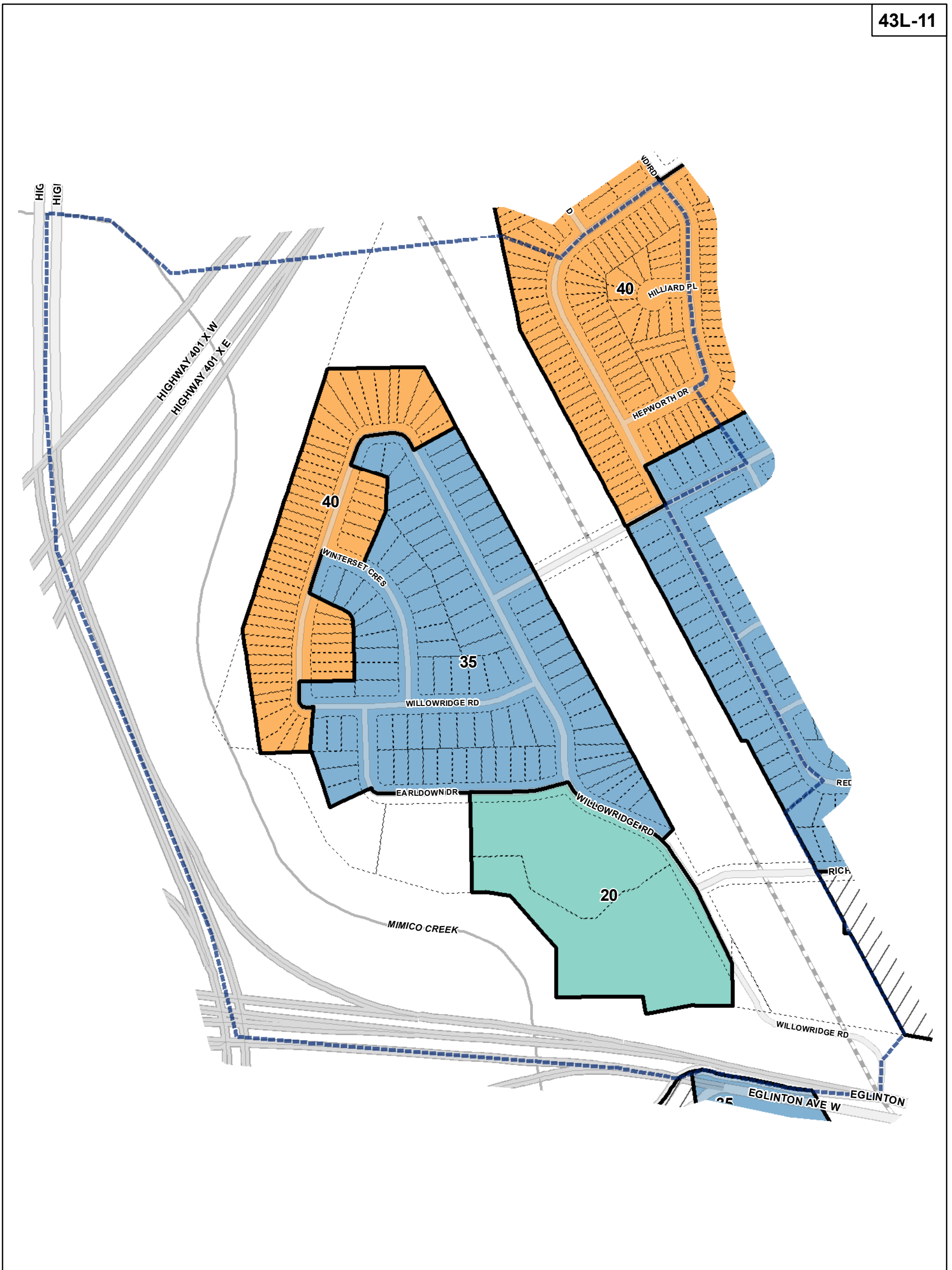
	20%		35%		65%		Not part of this bylaw
	25%		40%		70%		Map Sheet Boundary
	30%		50%		75%		Properties
	33%		55%		80%		



1:4,000








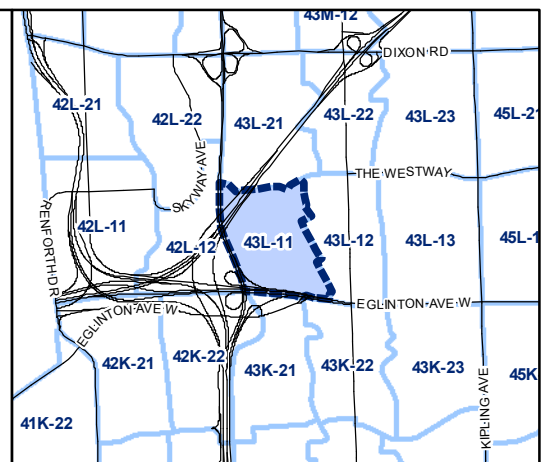
**Lot Coverage Overlay Map**

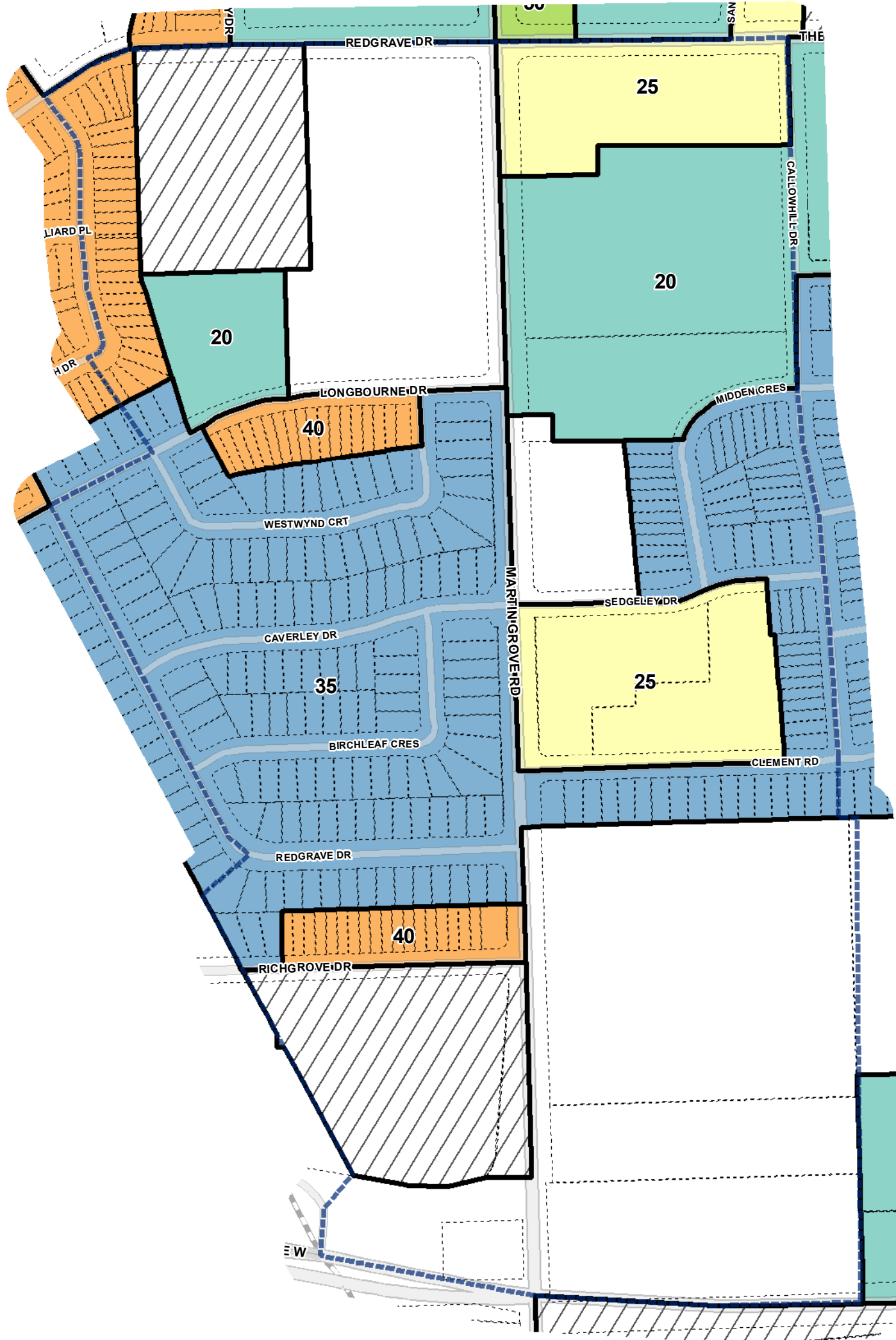
**Lot Coverage**

	20%		35%		65%		Not part of this bylaw
	25%		40%		70%		Map Sheet Boundary
	30%		50%		75%		Properties
	33%		55%		80%		



1:4,000



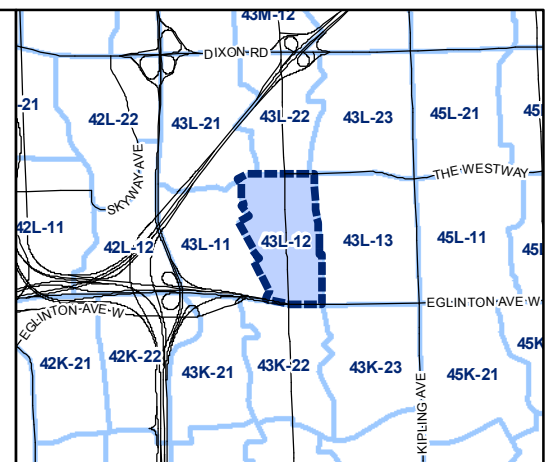
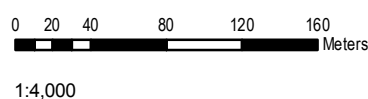


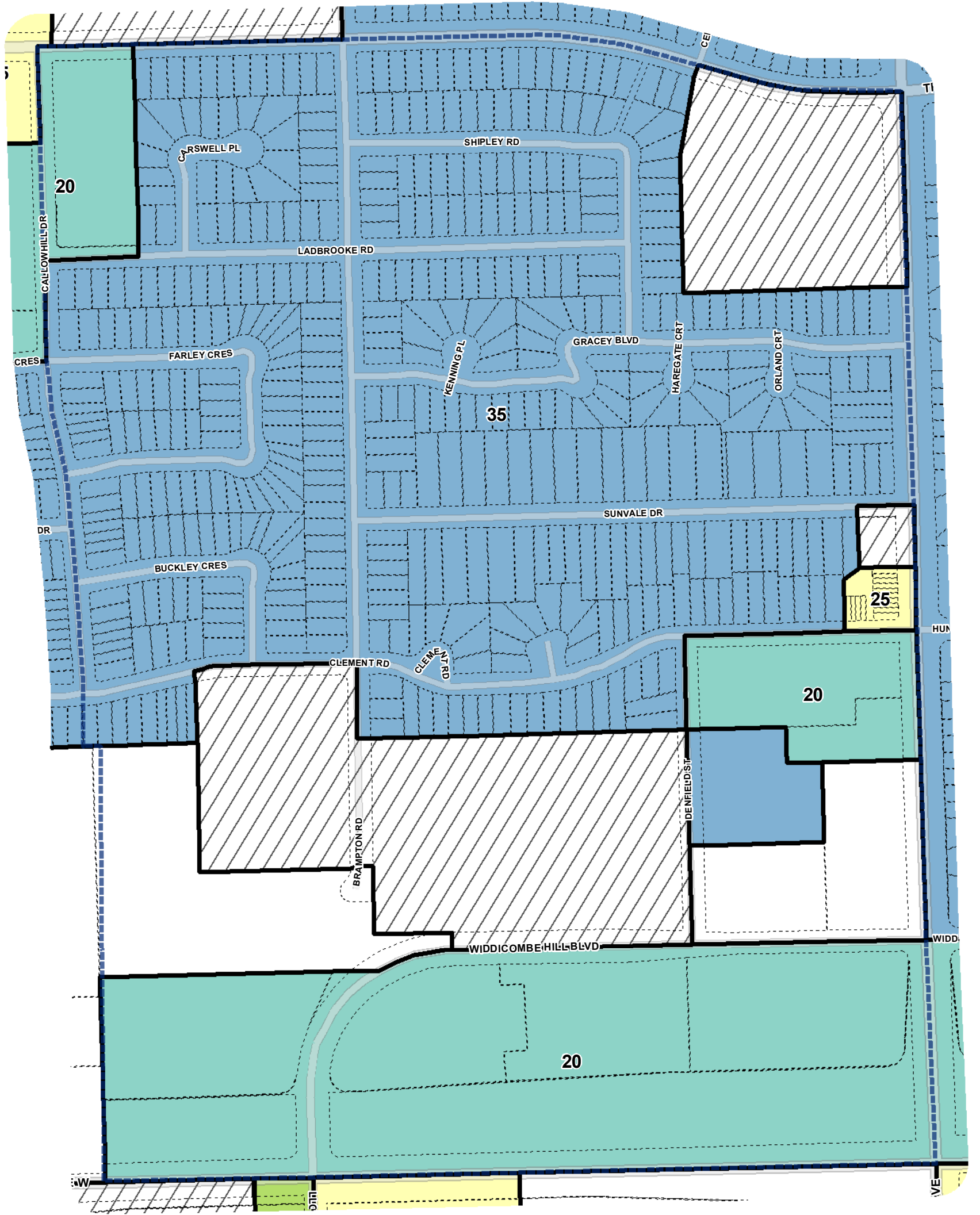
**Lot Coverage Overlay Map**

July 29, 2010  
Maps must be read together with Zoning Bylaw text

**Lot Coverage**

20%	35%	65%	Not part of this bylaw
25%	40%	70%	Map Sheet Boundary
30%	50%	75%	Properties
33%	55%	80%	

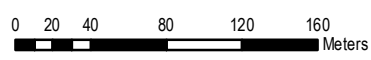




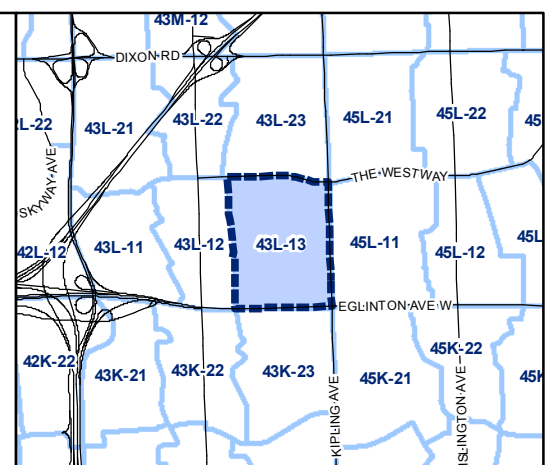
**Lot Coverage Overlay Map**

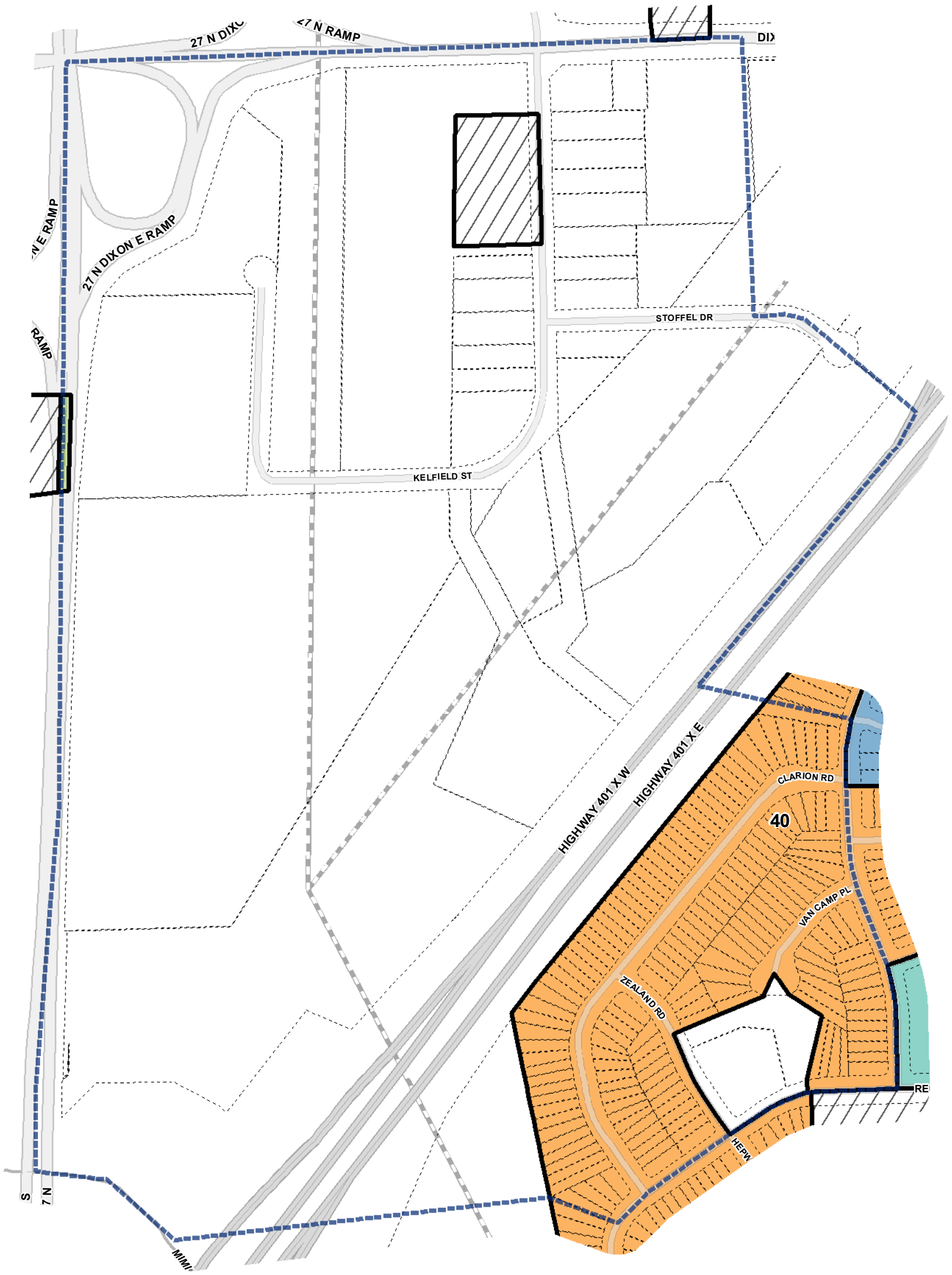
**Lot Coverage**

	20%		35%		65%		Not part of this bylaw
	25%		40%		70%		Map Sheet Boundary
	30%		50%		75%		Properties
	33%		55%		80%		



1:4,000






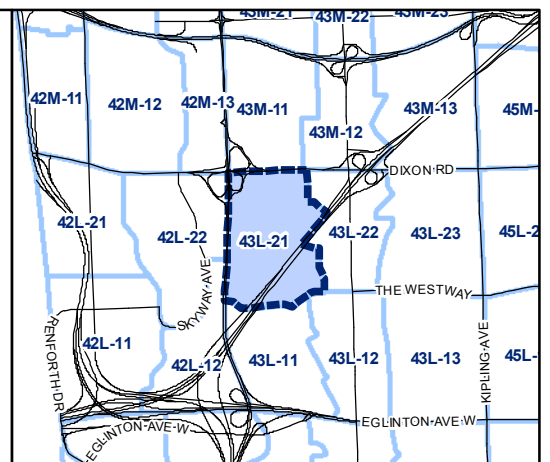
**Lot Coverage Overlay Map**

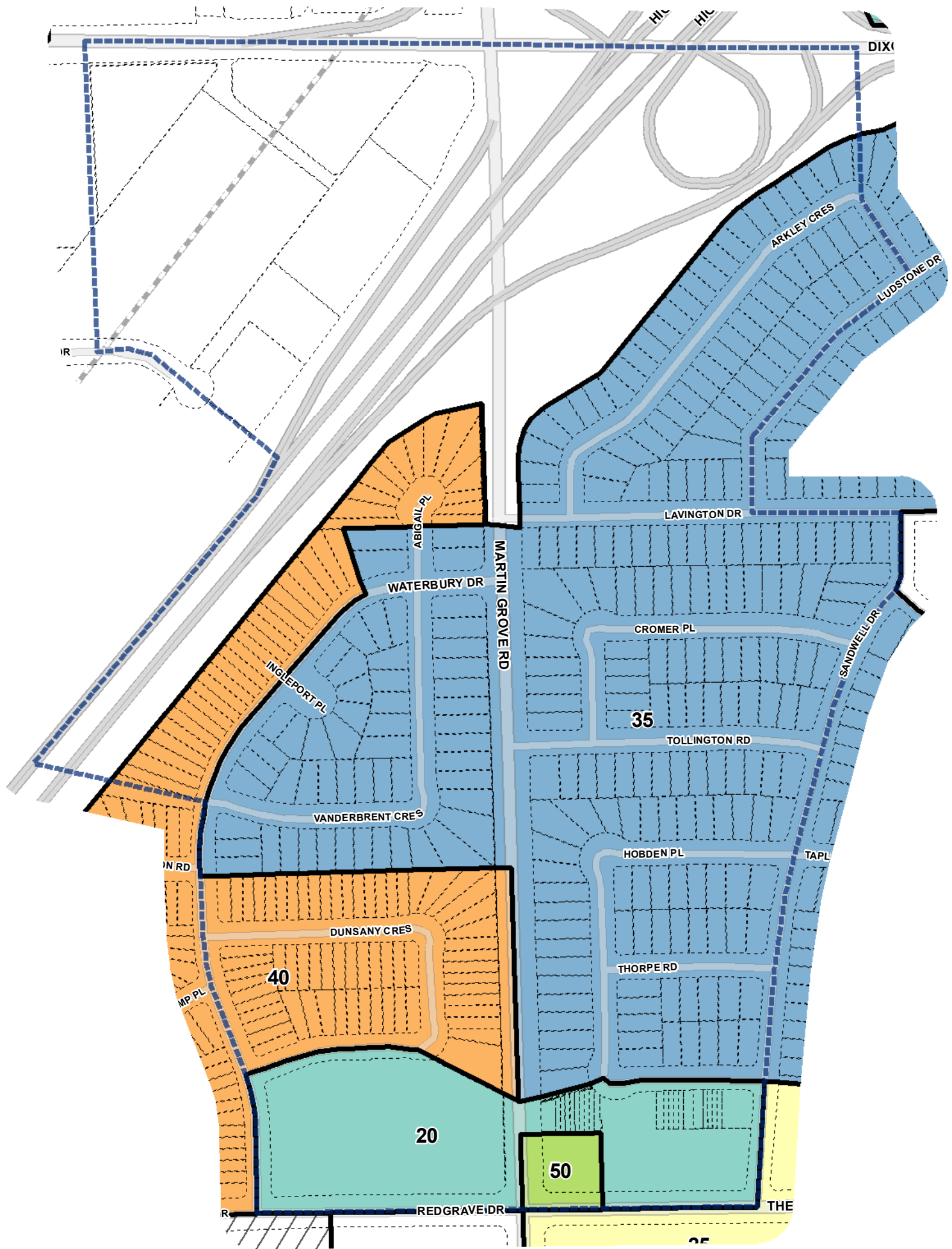
**Lot Coverage**

	20%		35%		65%		Not part of this bylaw
	25%		40%		70%		Map Sheet Boundary
	30%		50%		75%		Properties
	33%		55%		80%		



1:4,000






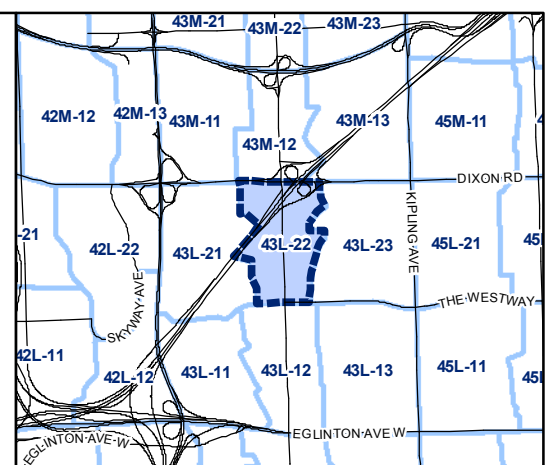
**Lot Coverage Overlay Map**

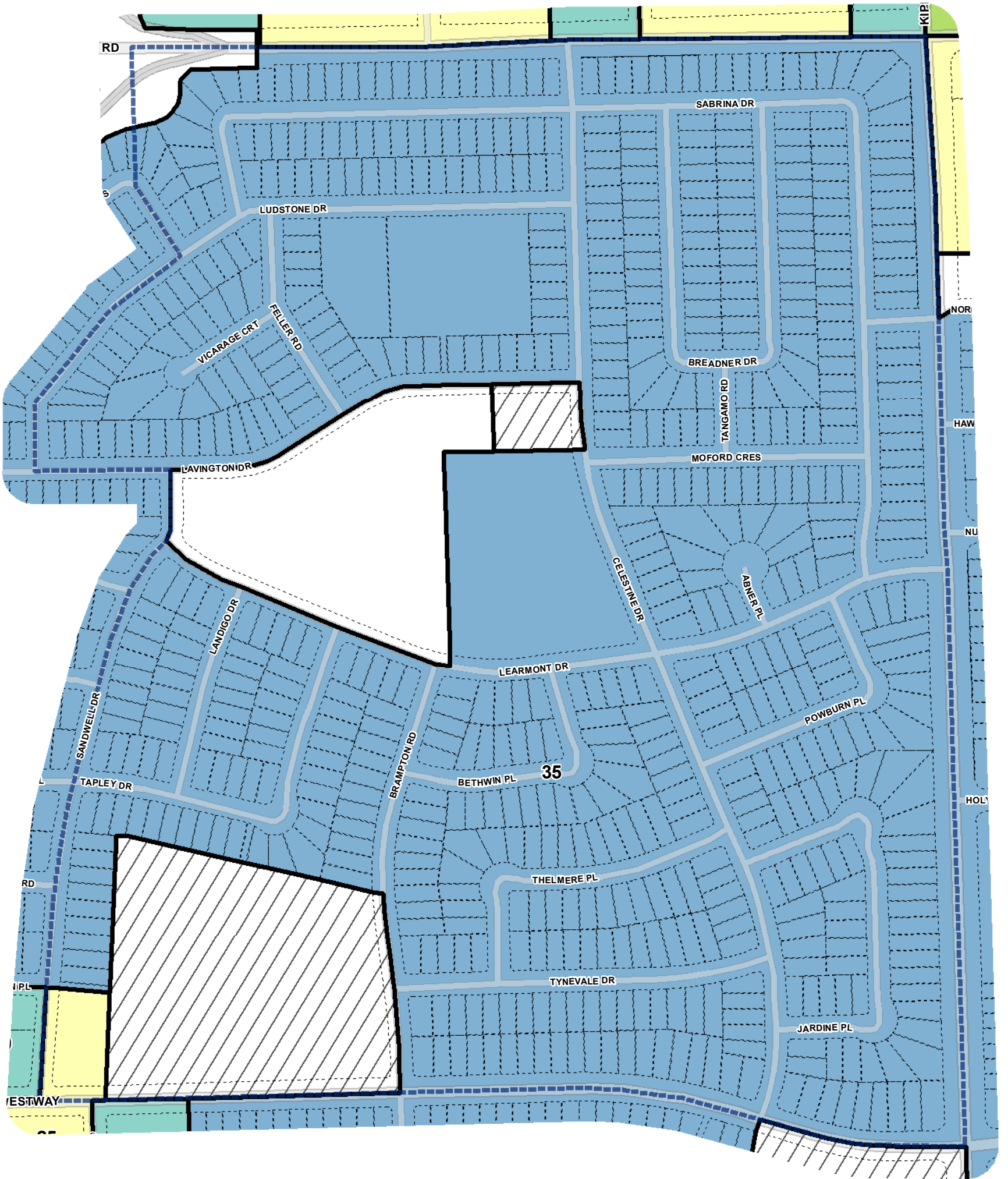
**Lot Coverage**

	20%		35%		65%		Not part of this bylaw
	25%		40%		70%		Map Sheet Boundary
	30%		50%		75%		Properties
	33%		55%		80%		



1:4,000

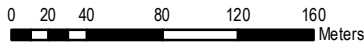




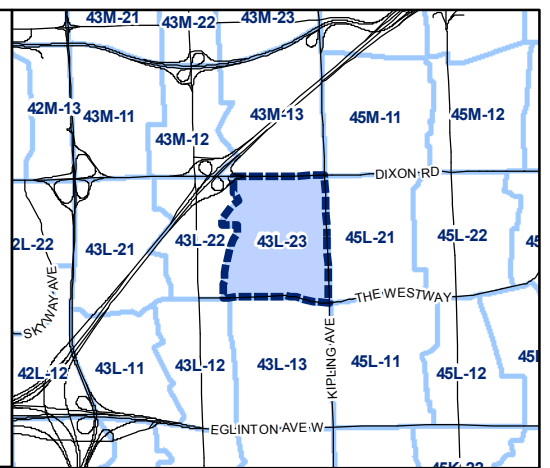
**Lot Coverage Overlay Map**

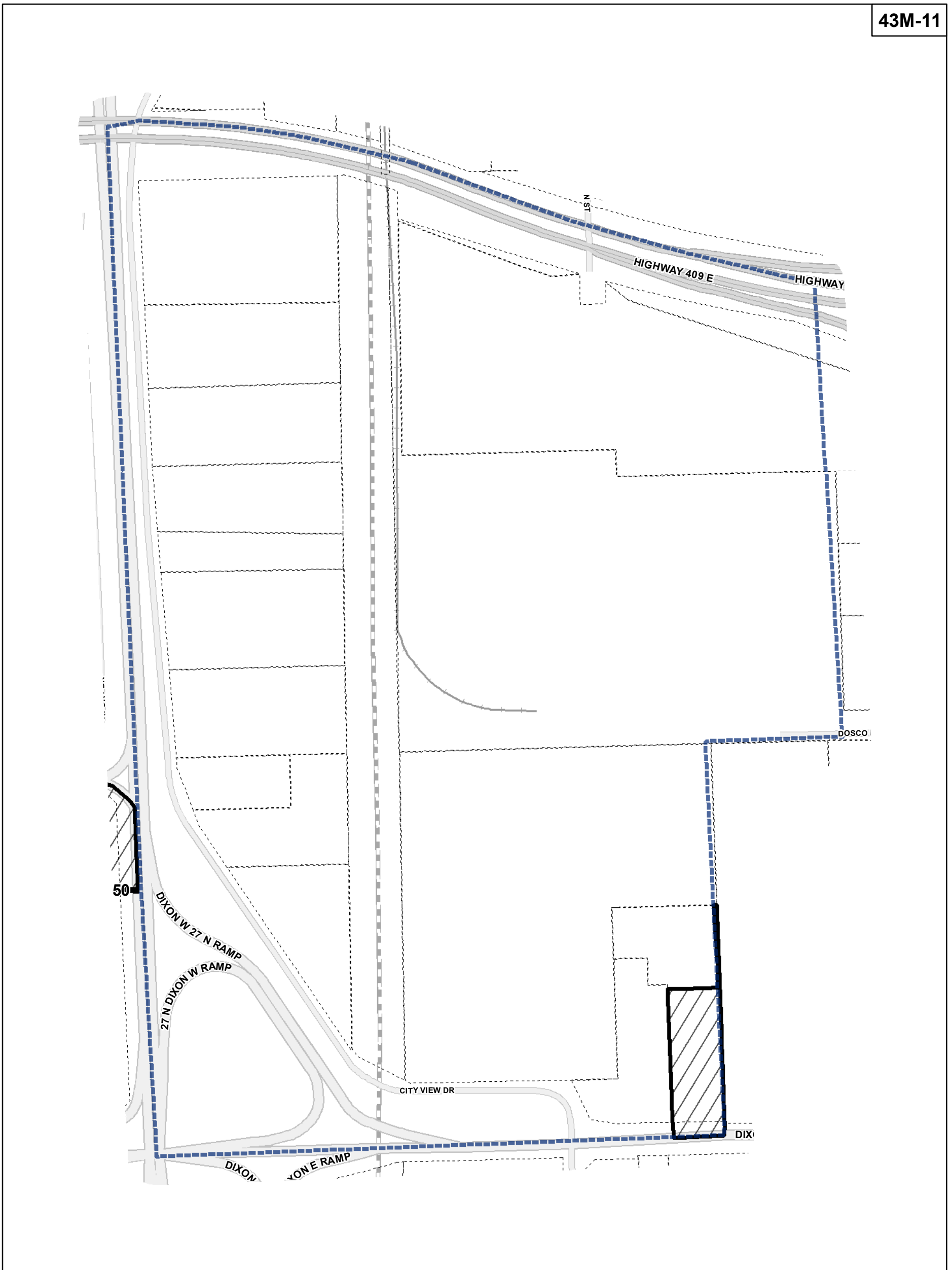
**Lot Coverage**

	20%		35%		65%		Not part of this bylaw
	25%		40%		70%		Map Sheet Boundary
	30%		50%		75%		Properties
	33%		55%		80%		



1:4,000

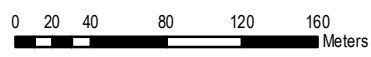




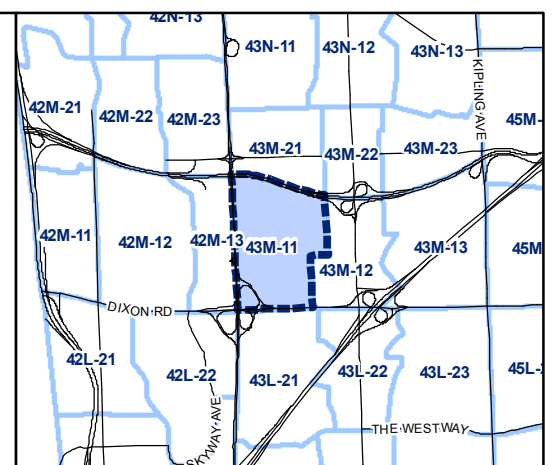
**Lot Coverage Overlay Map**

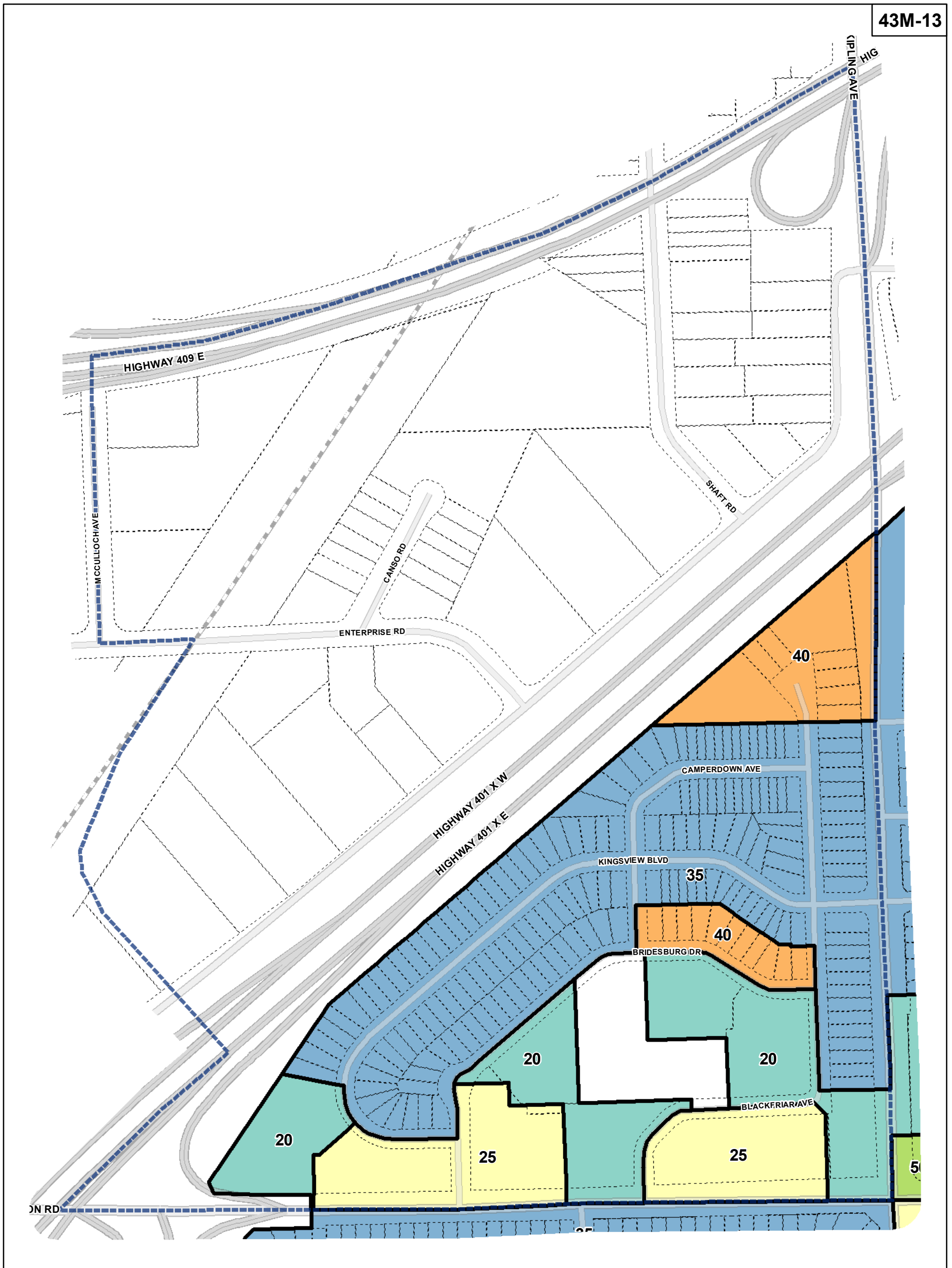
**Lot Coverage**

	20%		35%		65%		Not part of this bylaw
	25%		40%		70%		Map Sheet Boundary
	30%		50%		75%		Properties
	33%		55%		80%		



1:4,000






**Lot Coverage Overlay Map**

**Lot Coverage**

	20%		35%		65%		Not part of this bylaw
	25%		40%		70%		Map Sheet Boundary
	30%		50%		75%		Properties
	33%		55%		80%		



1:4,000

