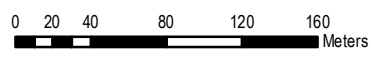


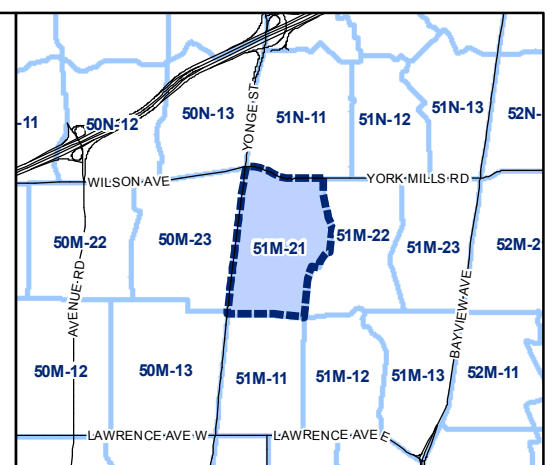
Lot Coverage Overlay Map

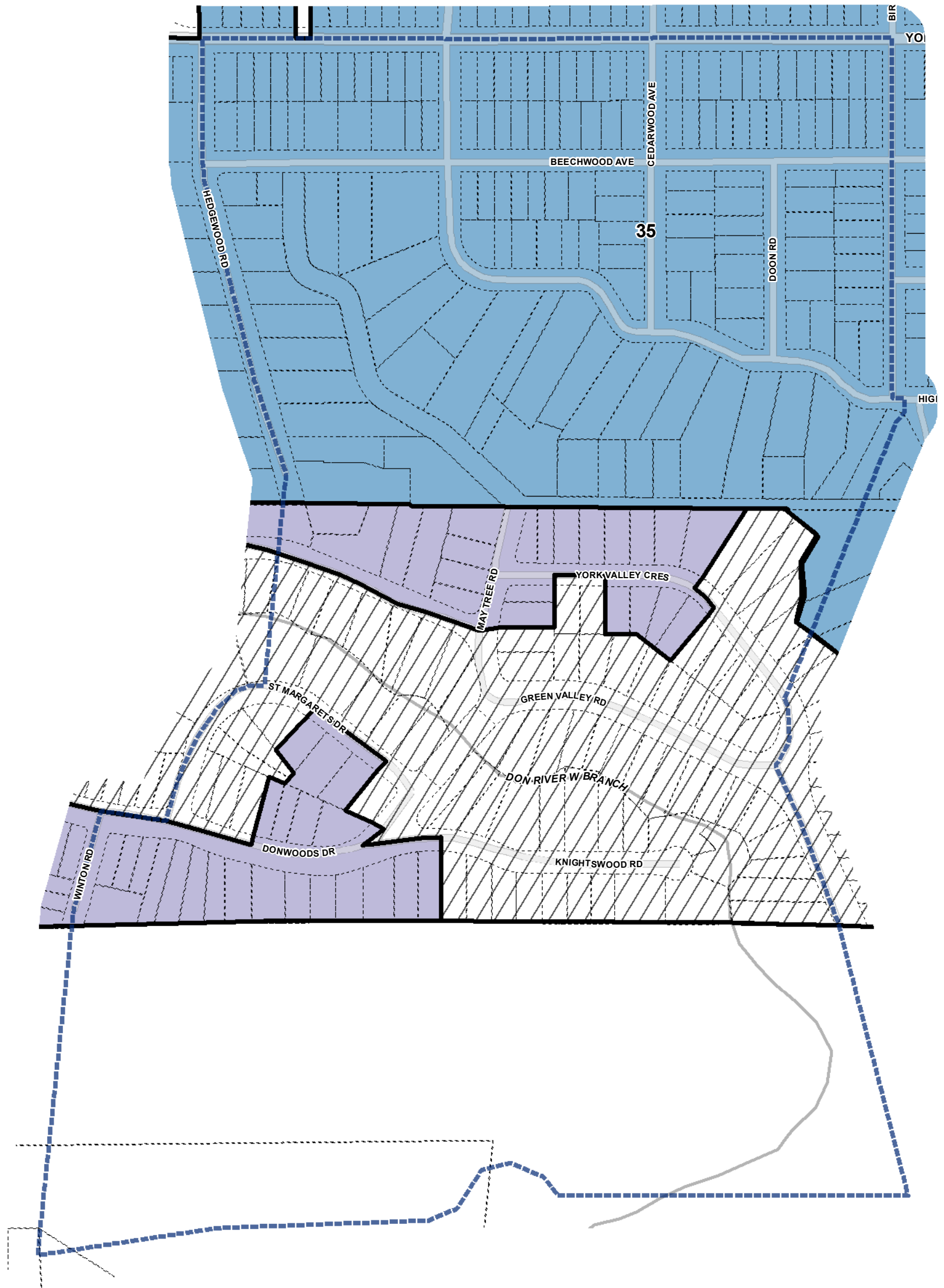
Lot Coverage

	20%		35%		65%		Not part of this bylaw
	25%		40%		70%		Map Sheet Boundary
	30%		50%		75%		Properties
	33%		55%		80%		



1:4,000

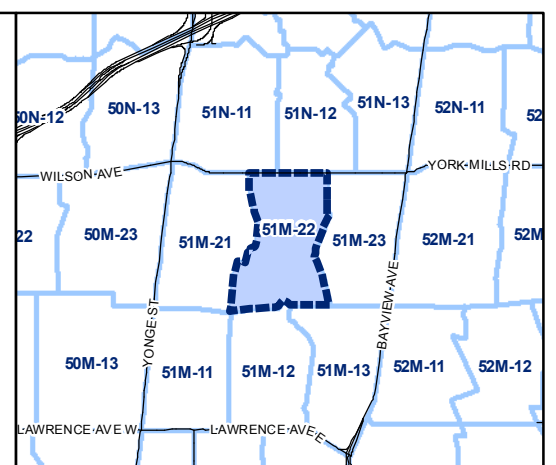
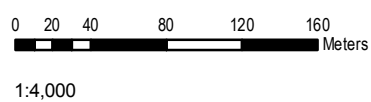


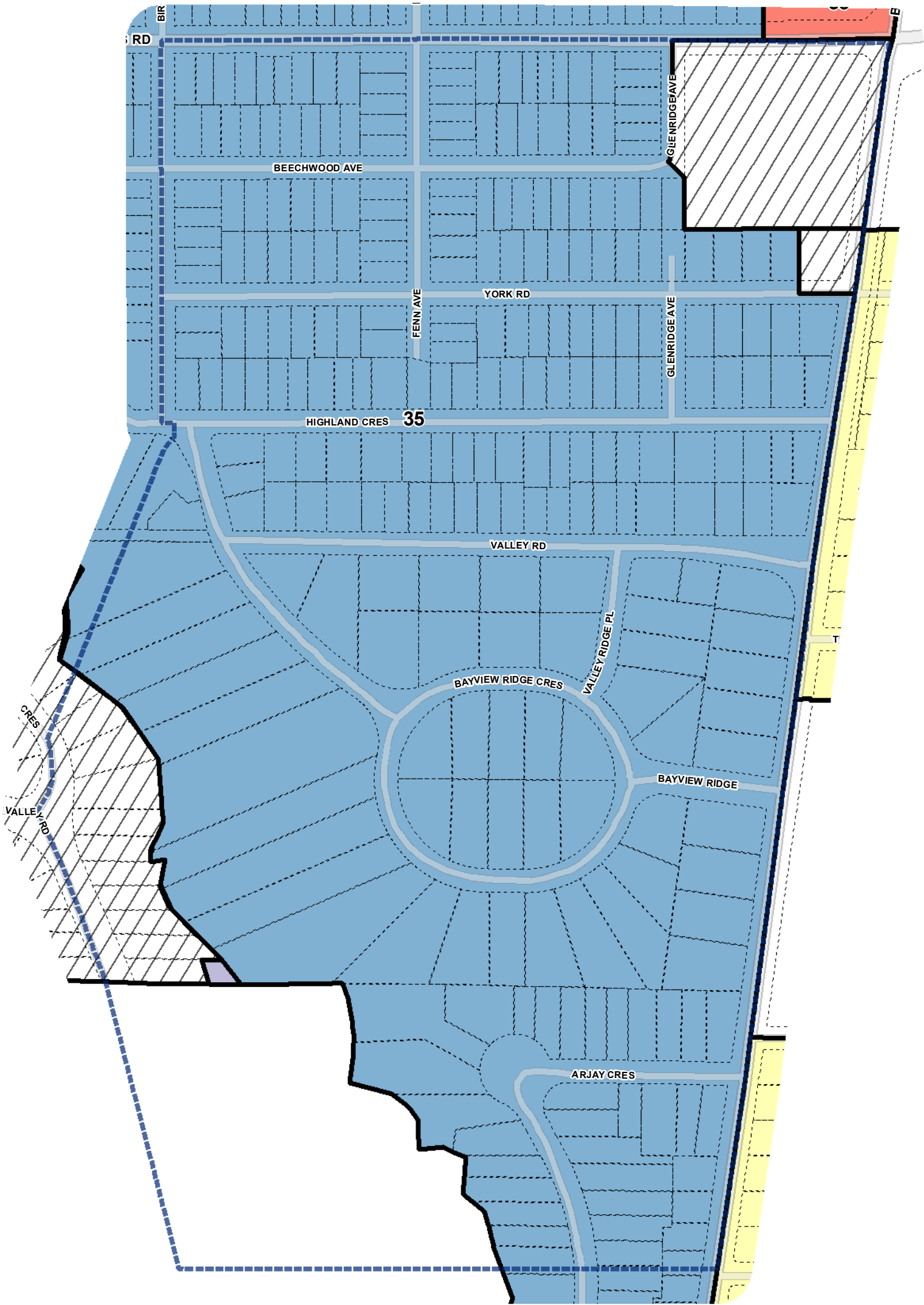


Lot Coverage Overlay Map

Lot Coverage

	20%		35%		65%		Not part of this bylaw
	25%		40%		70%		Map Sheet Boundary
	30%		50%		75%		Properties
	33%		55%		80%		

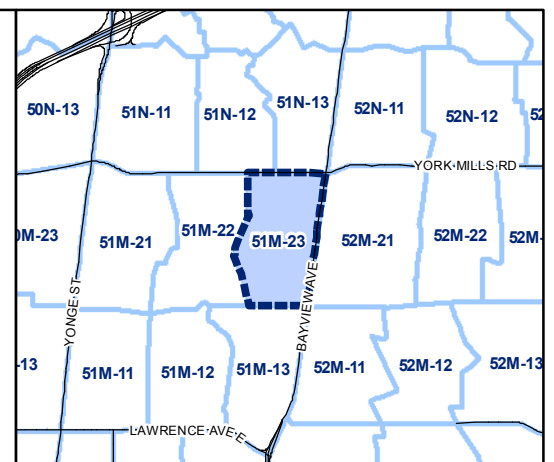
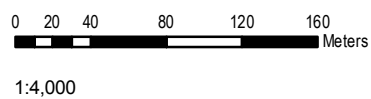


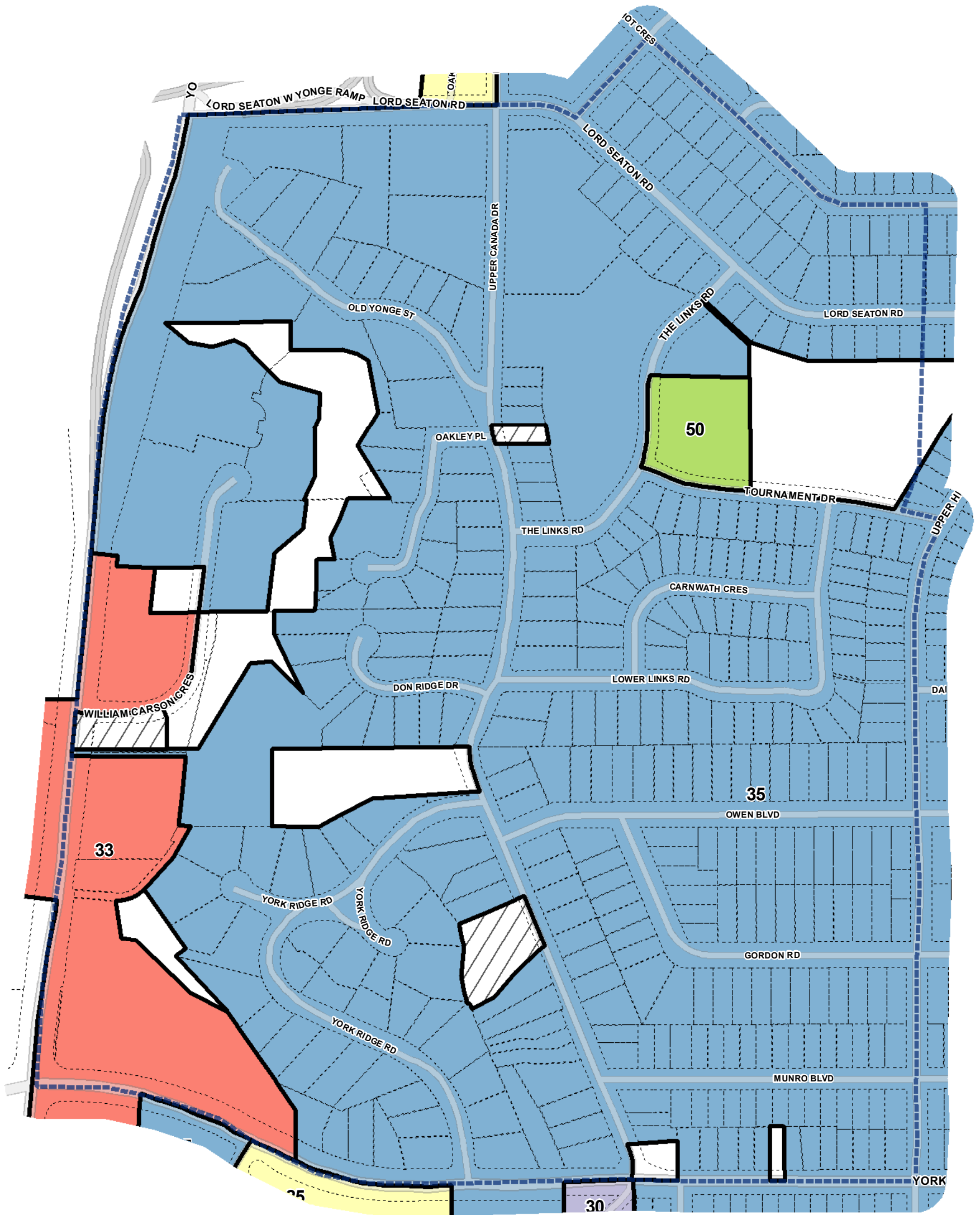


Lot Coverage Overlay Map

Lot Coverage

	20%		35%		65%		Not part of this bylaw
	25%		40%		70%		Map Sheet Boundary
	30%		50%		75%		Properties
	33%		55%		80%		






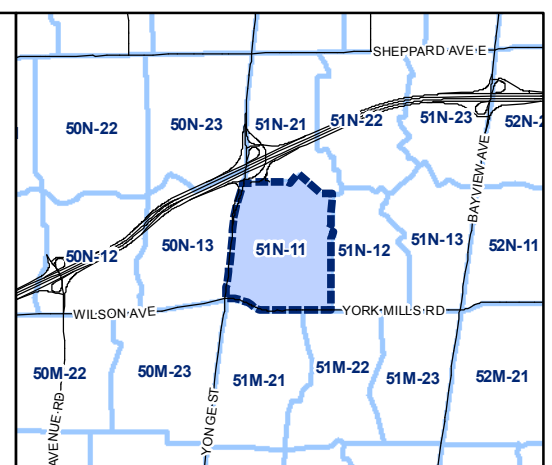
Lot Coverage Overlay Map

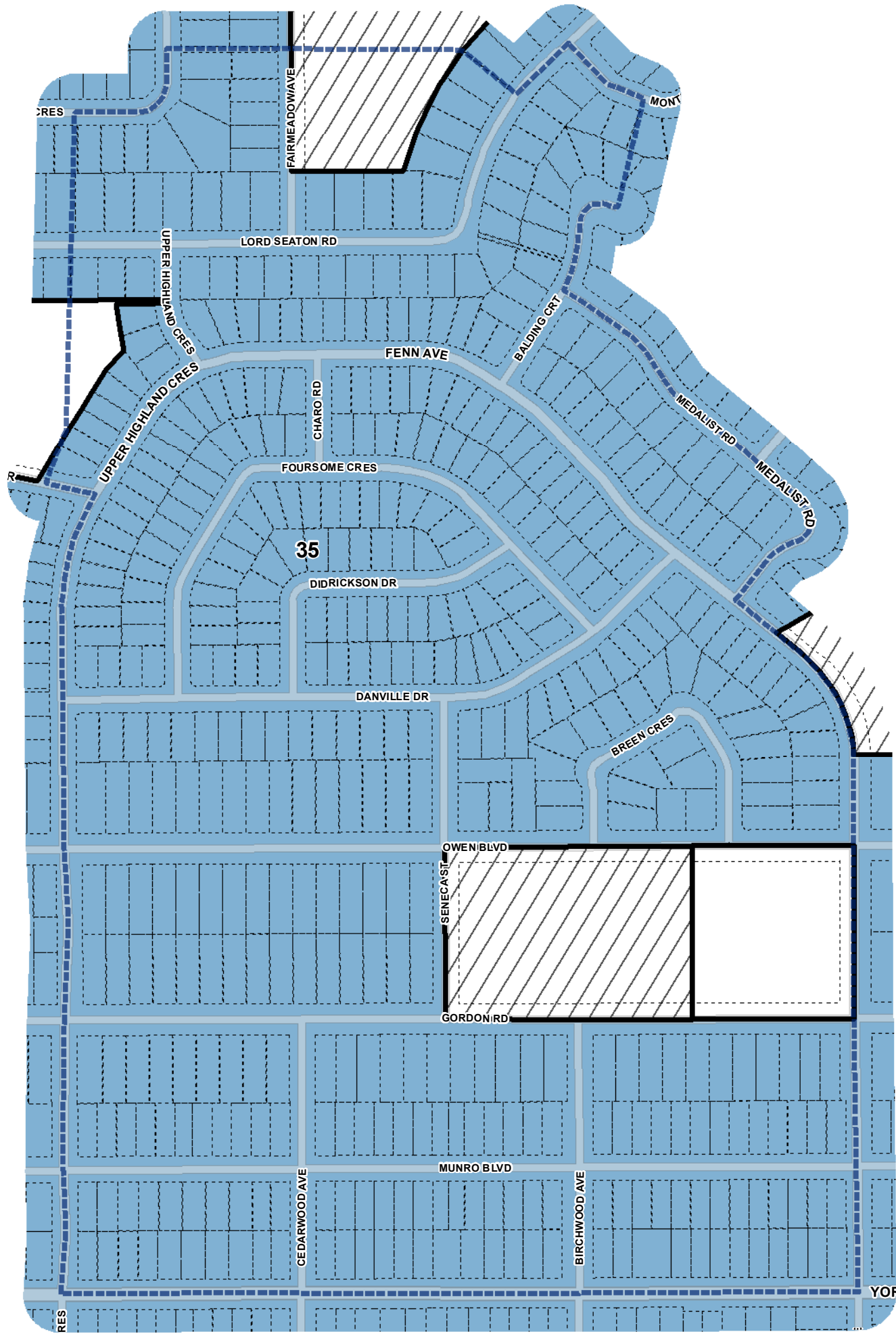
Lot Coverage

	20%		35%		65%		Not part of this bylaw
	25%		40%		70%		Map Sheet Boundary
	30%		50%		75%		Properties
	33%		55%		80%		



1:4,000

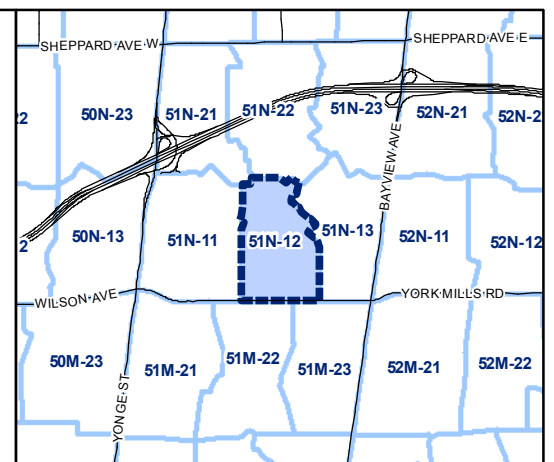
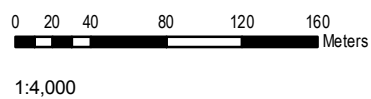


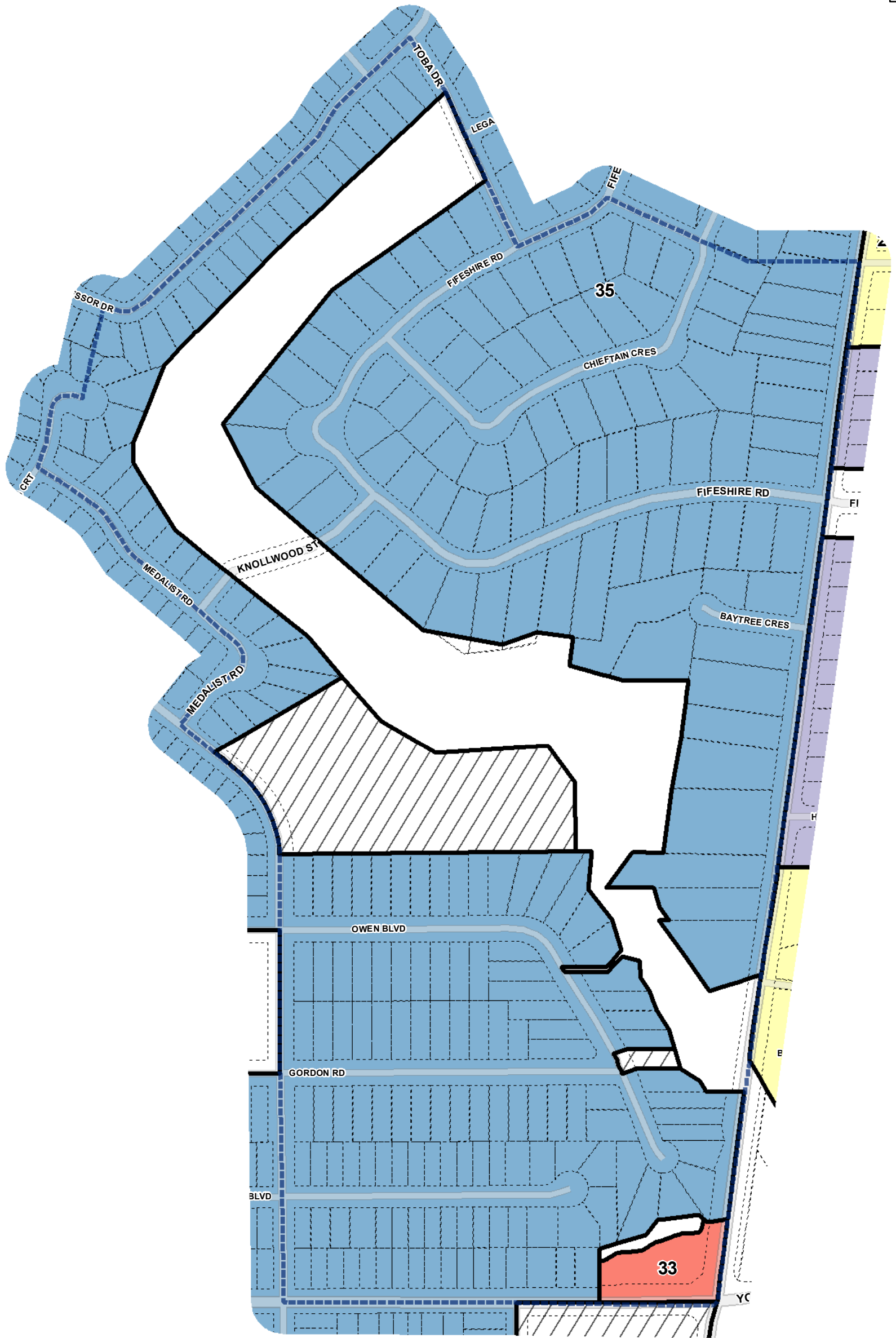


Lot Coverage Overlay Map

Lot Coverage

	20%		35%		65%		Not part of this bylaw
	25%		40%		70%		Map Sheet Boundary
	30%		50%		75%		Properties
	33%		55%		80%		

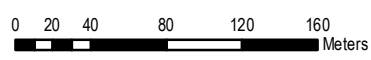




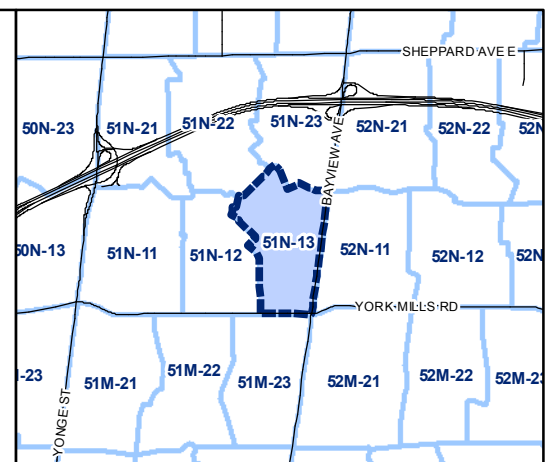
Lot Coverage Overlay Map

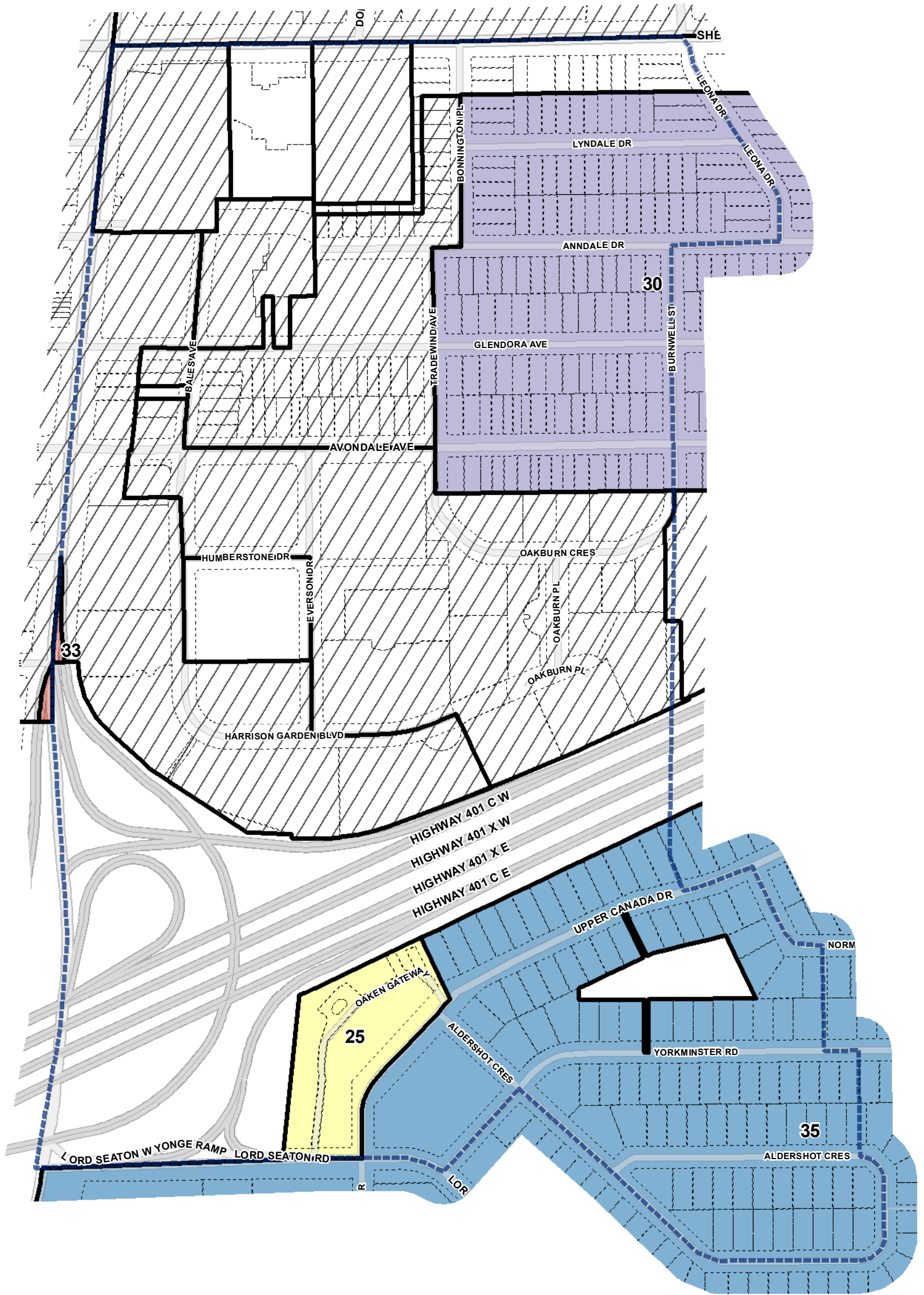
Lot Coverage

	20%		35%		65%		Not part of this bylaw
	25%		40%		70%		Map Sheet Boundary
	30%		50%		75%		Properties
	33%		55%		80%		



1:4,000

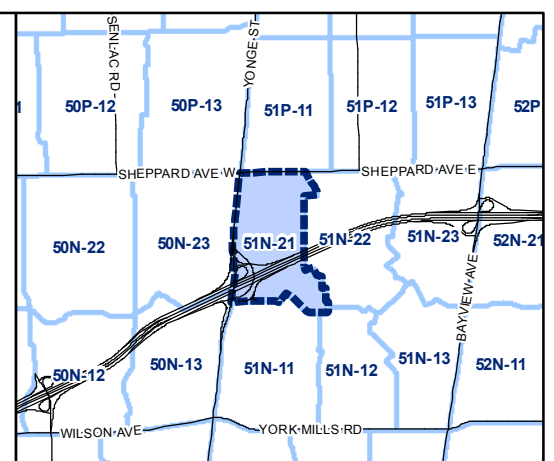
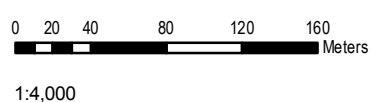


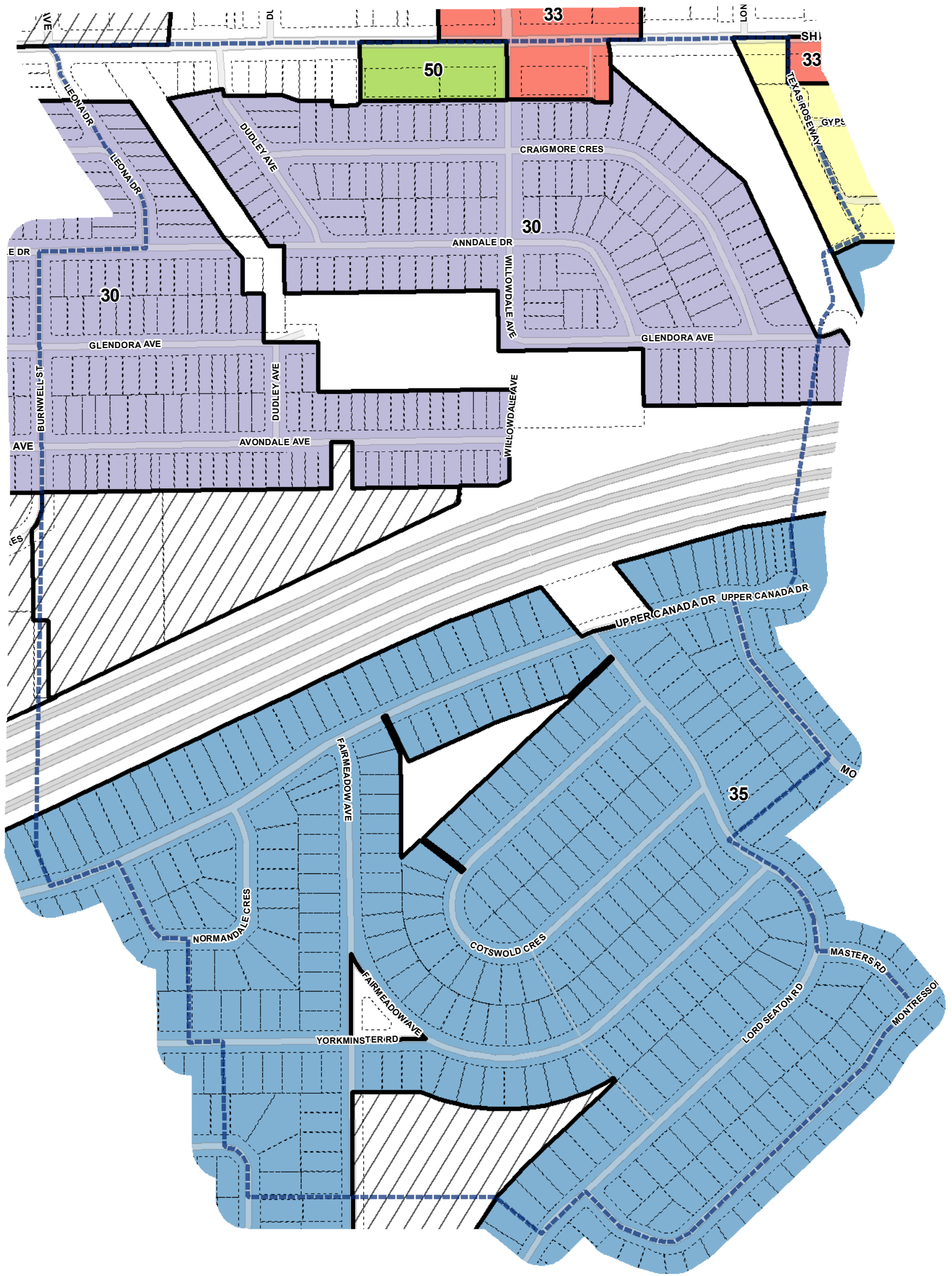


Lot Coverage Overlay Map

Lot Coverage

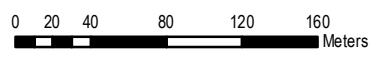
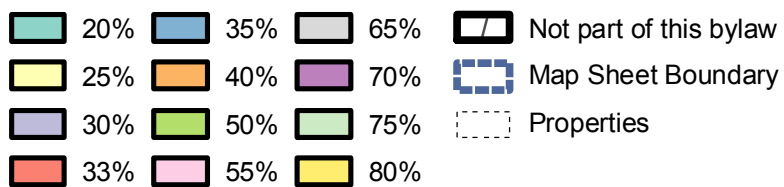
	20%		35%		65%		Not part of this bylaw
	25%		40%		70%		Map Sheet Boundary
	30%		50%		75%		Properties
	33%		55%		80%		



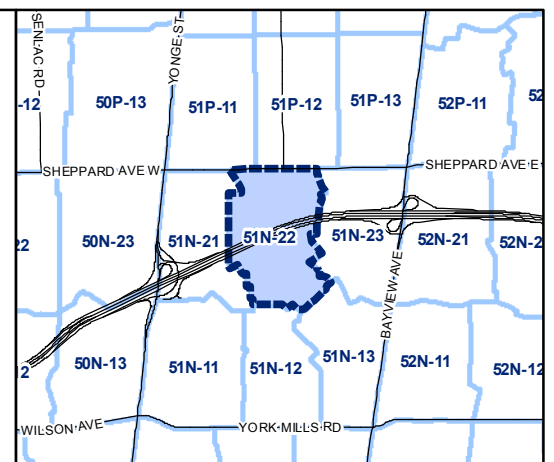


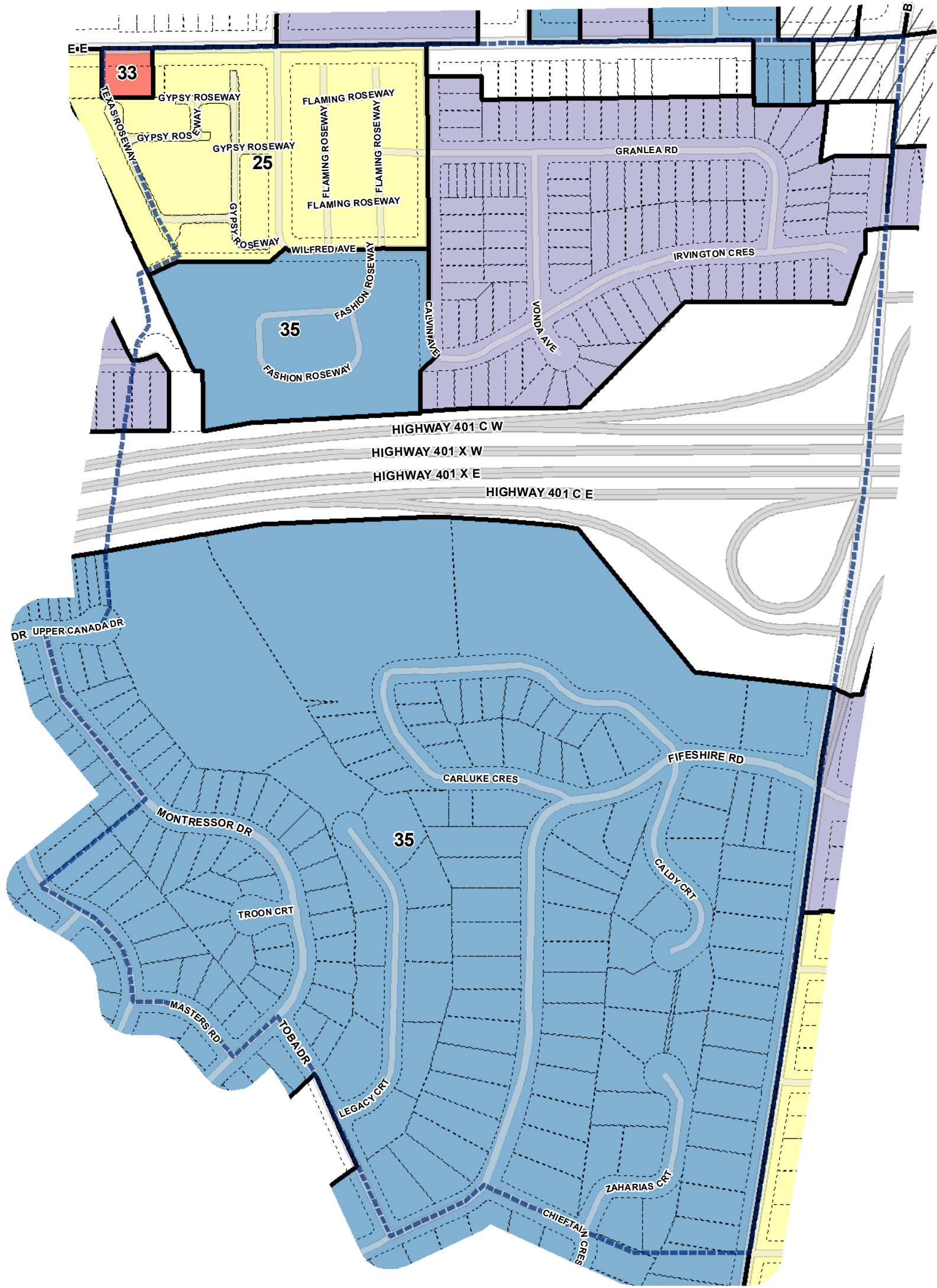
Lot Coverage Overlay Map

Lot Coverage



1:4,000

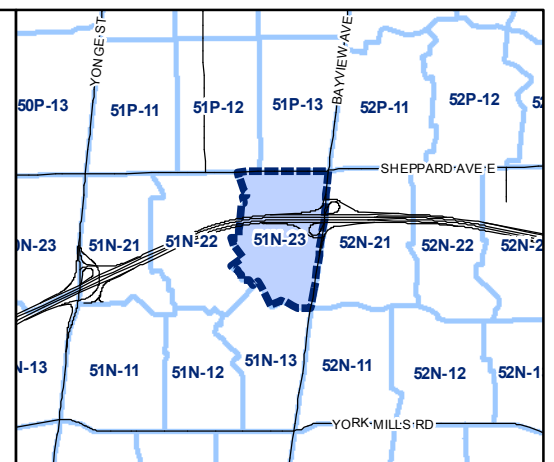
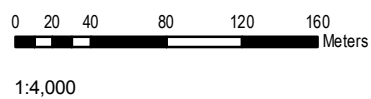


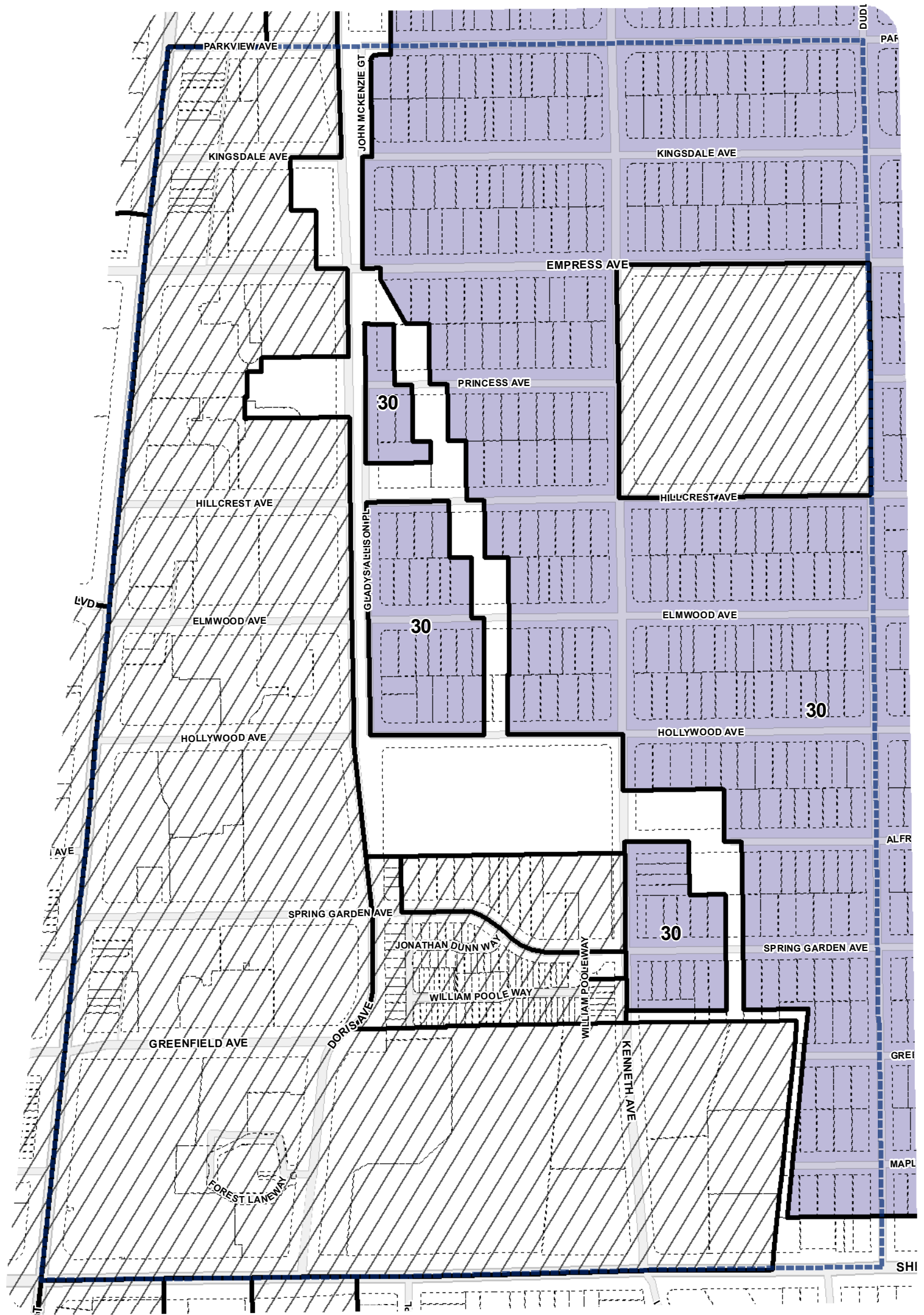


Lot Coverage Overlay Map

Lot Coverage

	20%		35%		65%		Not part of this bylaw
	25%		40%		70%		Map Sheet Boundary
	30%		50%		75%		Properties
	33%		55%		80%		

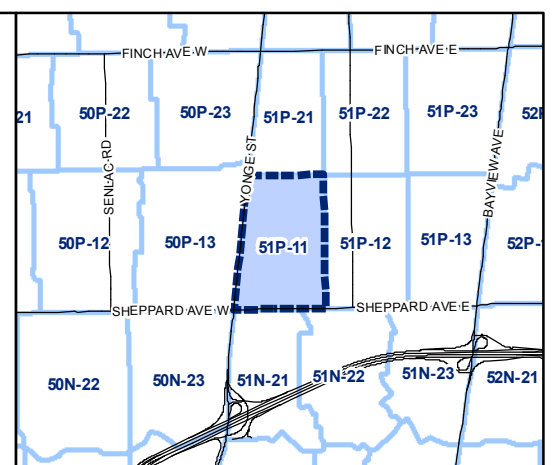
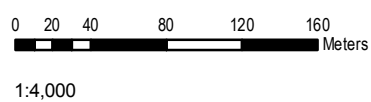


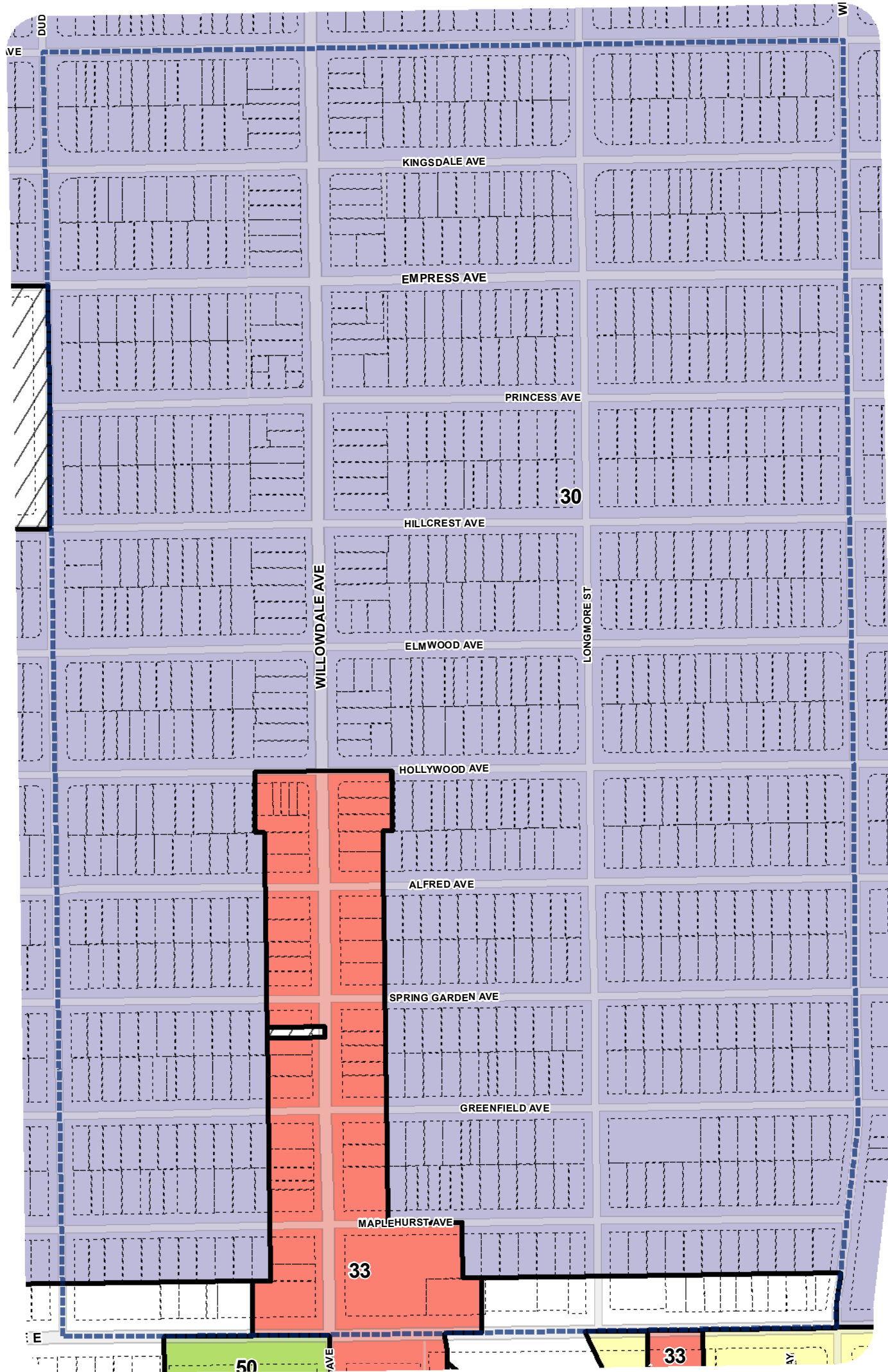


Lot Coverage Overlay Map

Lot Coverage

	20%		35%		65%		Not part of this bylaw
	25%		40%		70%		Map Sheet Boundary
	30%		50%		75%		Properties
	33%		55%		80%		





Toronto City Planning
 Zoning Bylaw Map Book Series

Lot Coverage Overlay Map

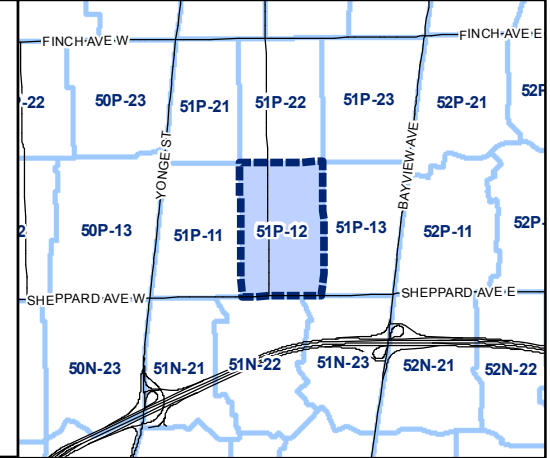
July 29, 2010
 Maps must be read together with Zoning Bylaw text

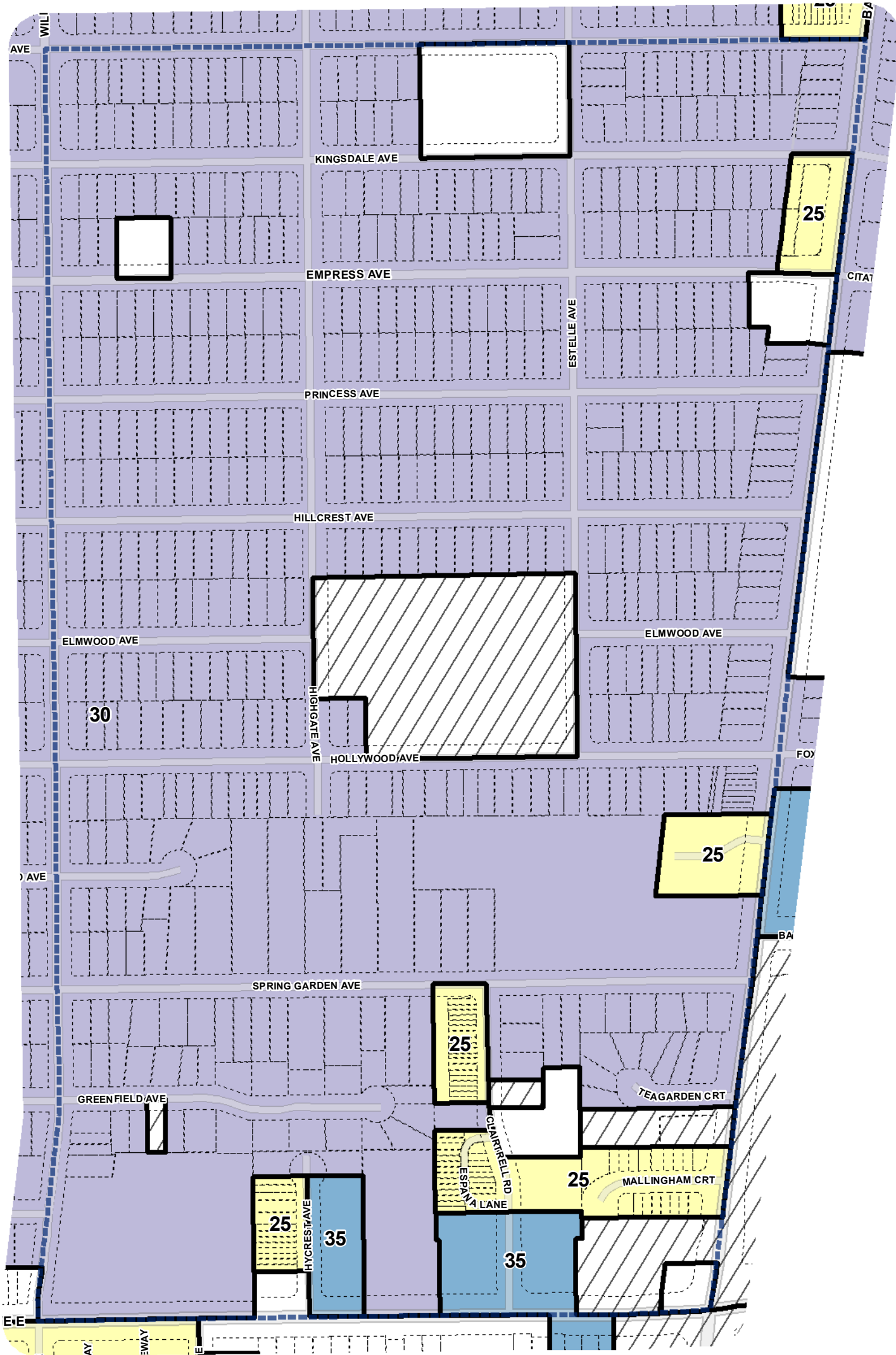
Lot Coverage

20%	35%	65%	Not part of this bylaw
25%	40%	70%	Map Sheet Boundary
30%	50%	75%	Properties
33%	55%	80%	

0 20 40 80 120 160 Meters

1:4,000

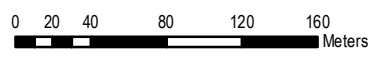




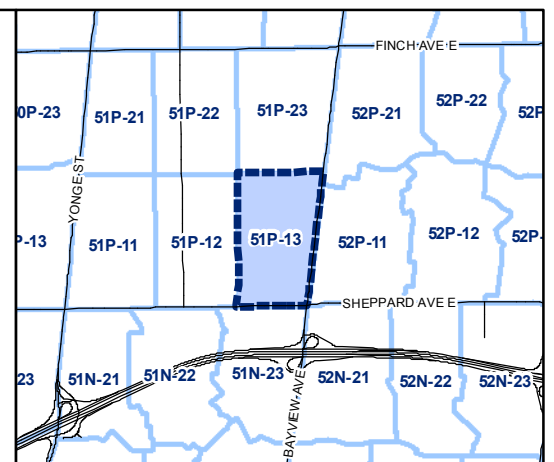
Lot Coverage Overlay Map

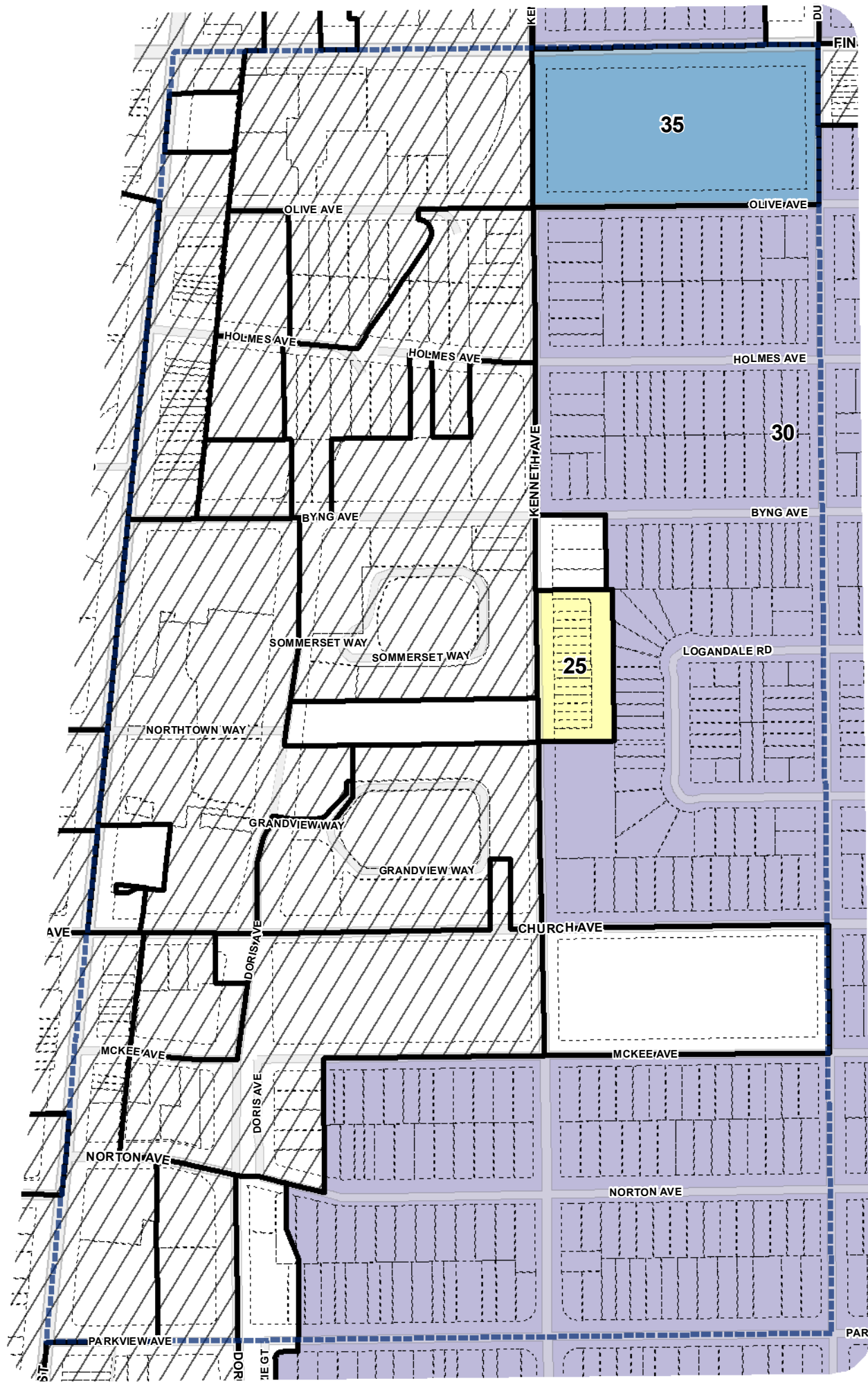
Lot Coverage

20%	35%	65%	Not part of this bylaw
25%	40%	70%	Map Sheet Boundary
30%	50%	75%	Properties
33%	55%	80%	



1:4,000

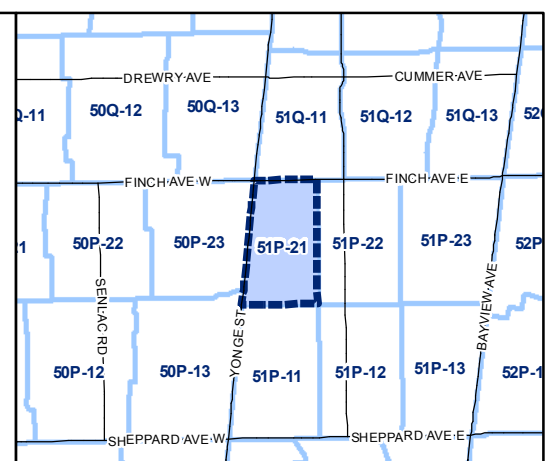
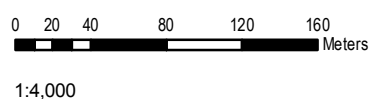


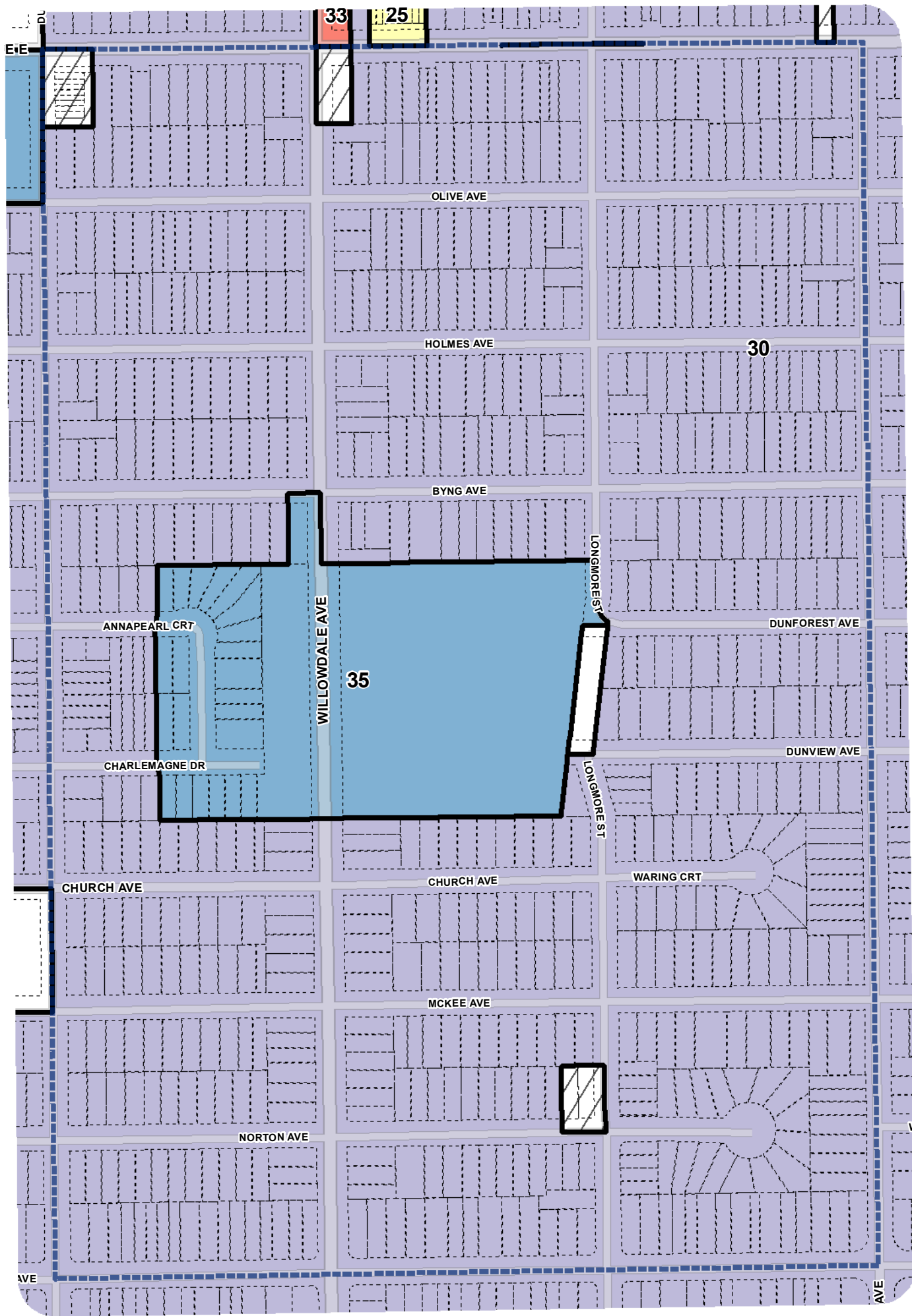


Lot Coverage Overlay Map

Lot Coverage

	20%		35%		65%		Not part of this bylaw
	25%		40%		70%		Map Sheet Boundary
	30%		50%		75%		Properties
	33%		55%		80%		

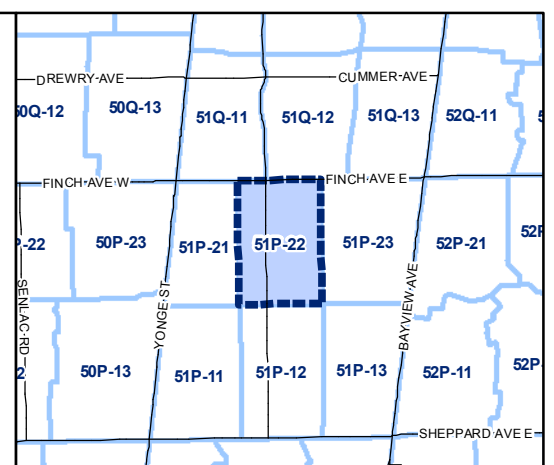
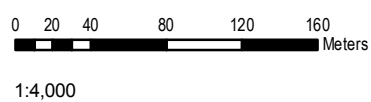


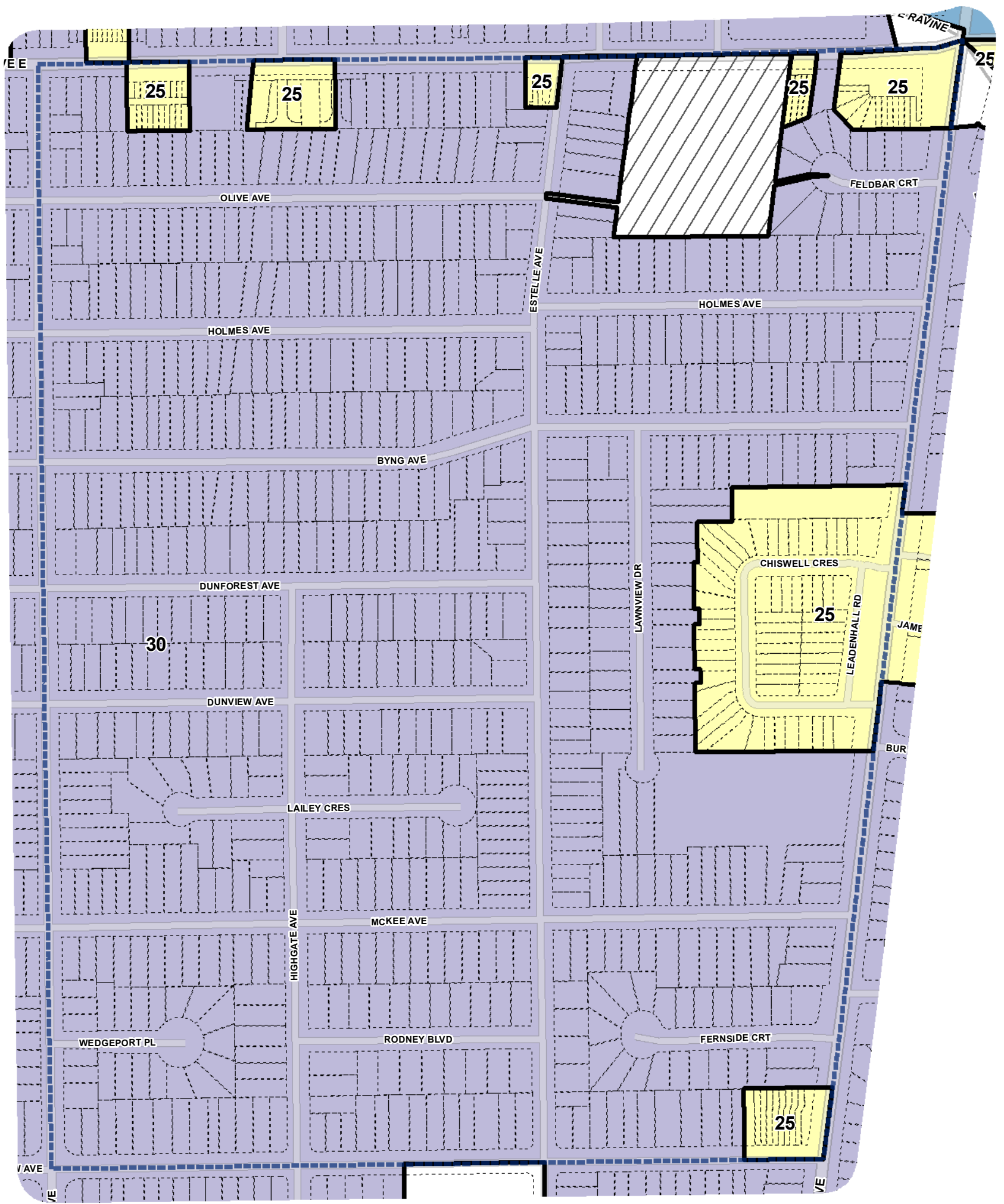


Lot Coverage Overlay Map

Lot Coverage

	20%		35%		65%		Not part of this bylaw
	25%		40%		70%		Map Sheet Boundary
	30%		50%		75%		Properties
	33%		55%		80%		

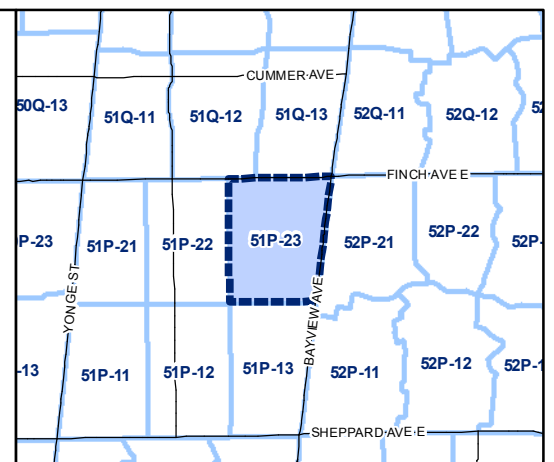
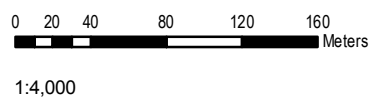


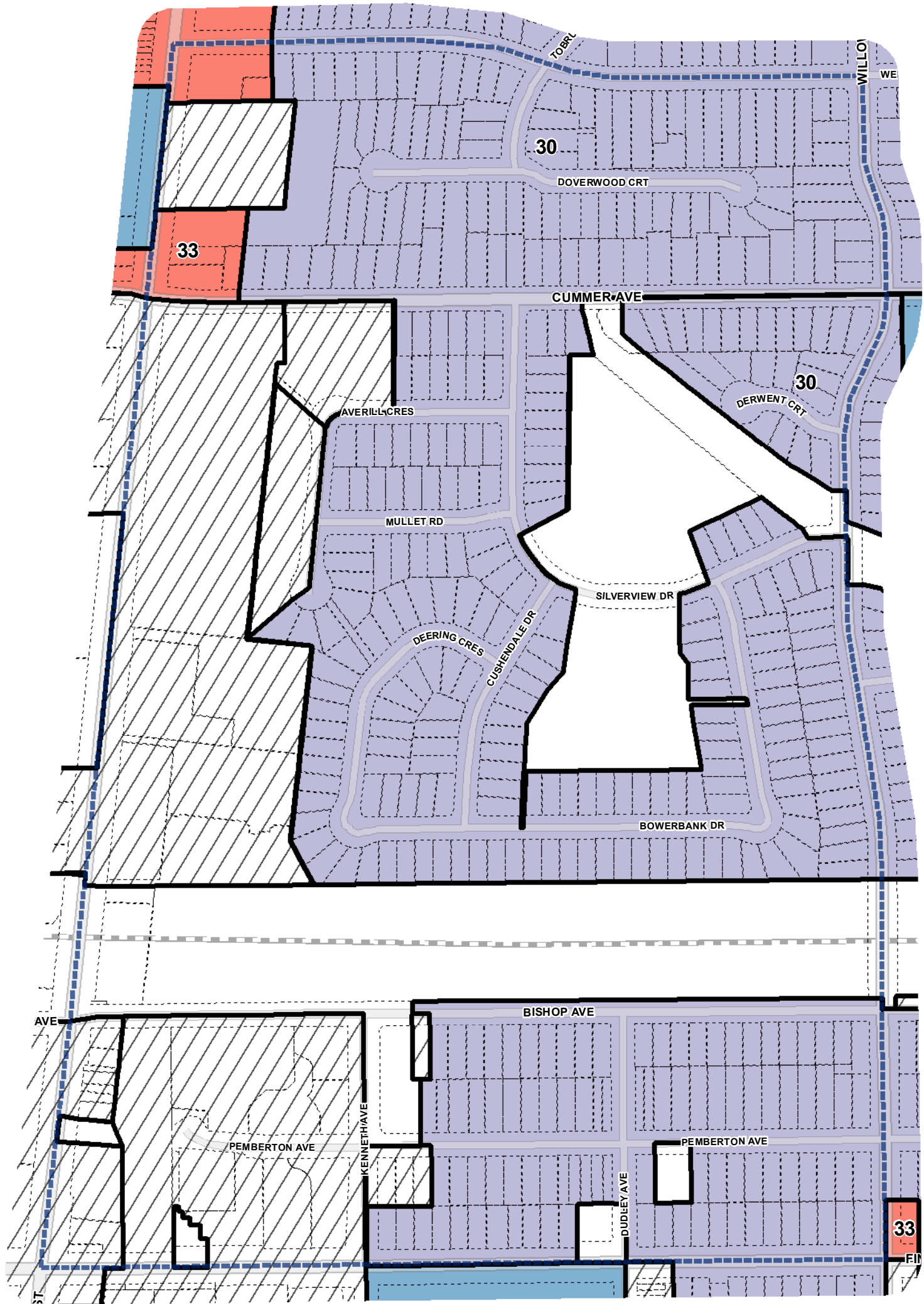


Lot Coverage Overlay Map

Lot Coverage

20%	35%	65%	Not part of this bylaw
25%	40%	70%	Map Sheet Boundary
30%	50%	75%	Properties
33%	55%	80%	






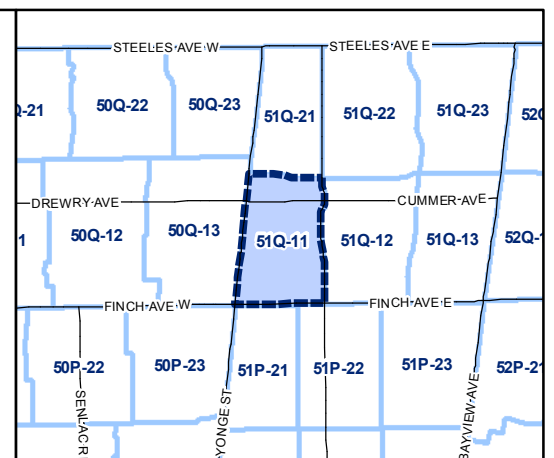
Lot Coverage Overlay Map

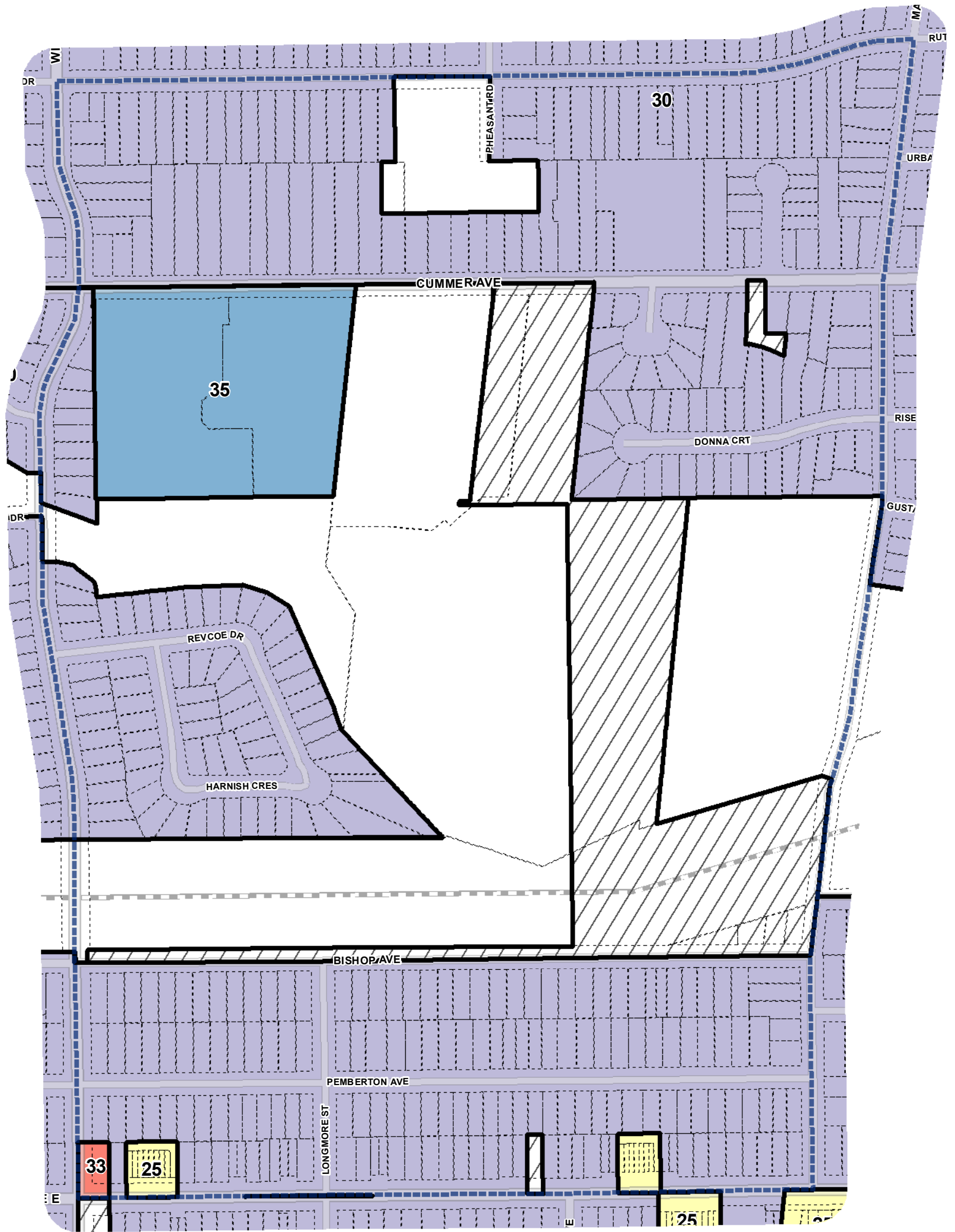
Lot Coverage

	20%		35%		65%		Not part of this bylaw
	25%		40%		70%		Map Sheet Boundary
	30%		50%		75%		Properties
	33%		55%		80%		



1:4,000

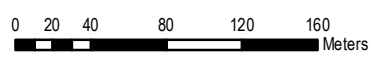




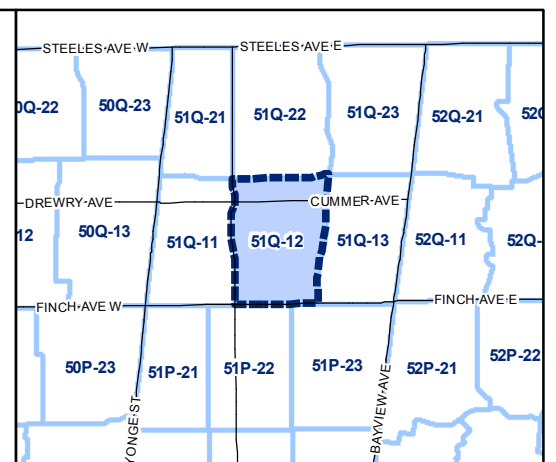
Lot Coverage Overlay Map

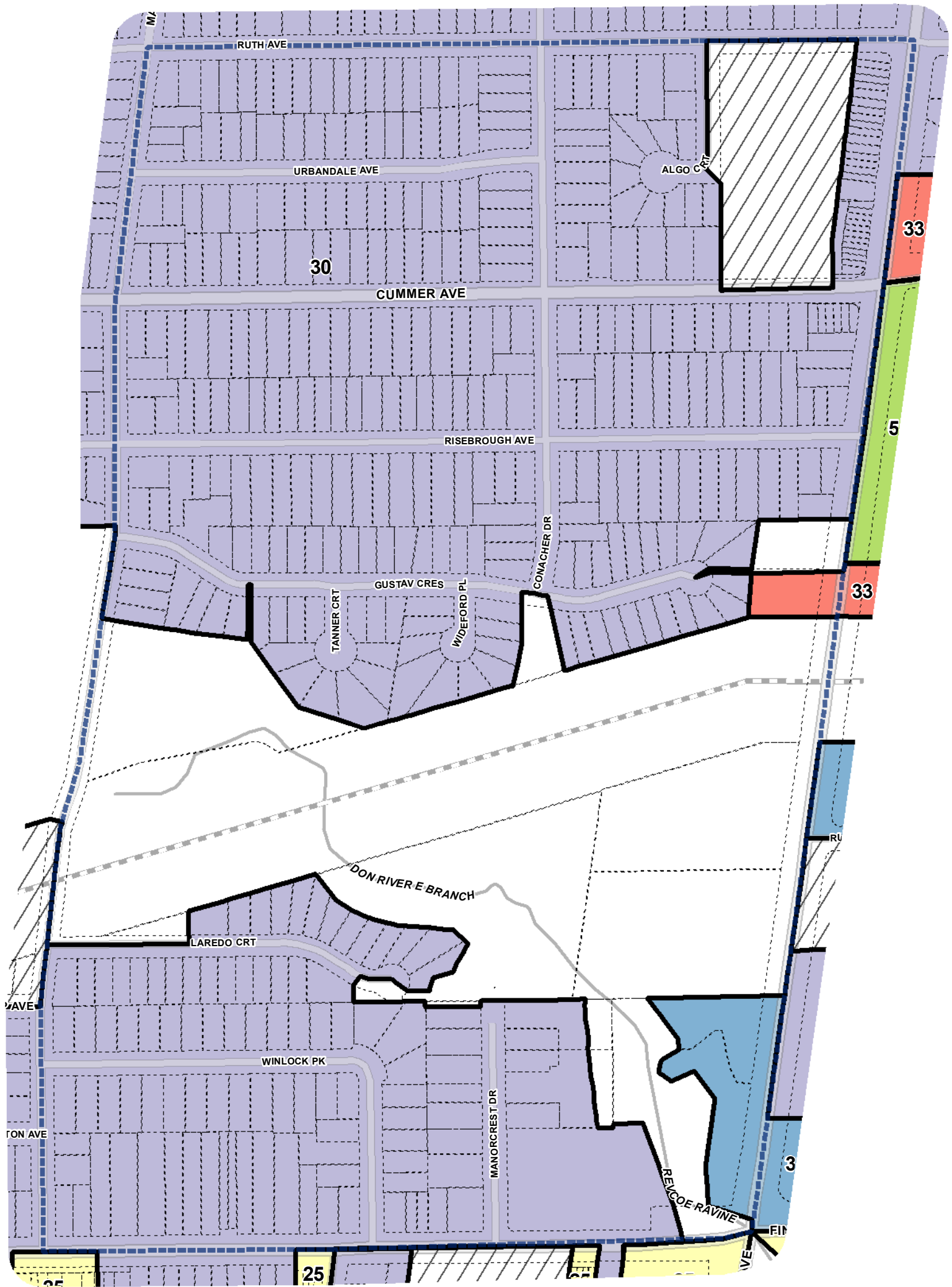
Lot Coverage

	20%		35%		65%		Not part of this bylaw
	25%		40%		70%		Map Sheet Boundary
	30%		50%		75%		Properties
	33%		55%		80%		



1:4,000

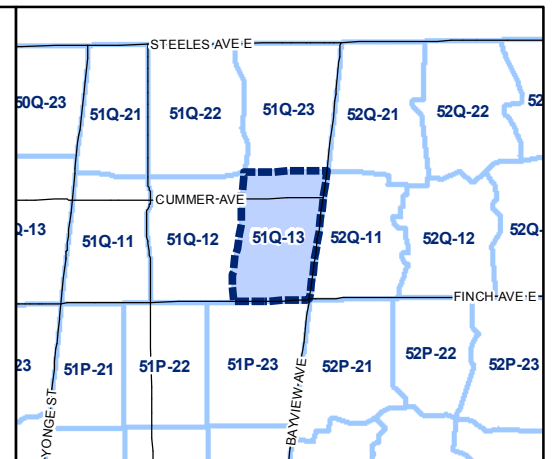
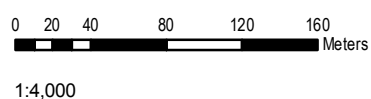


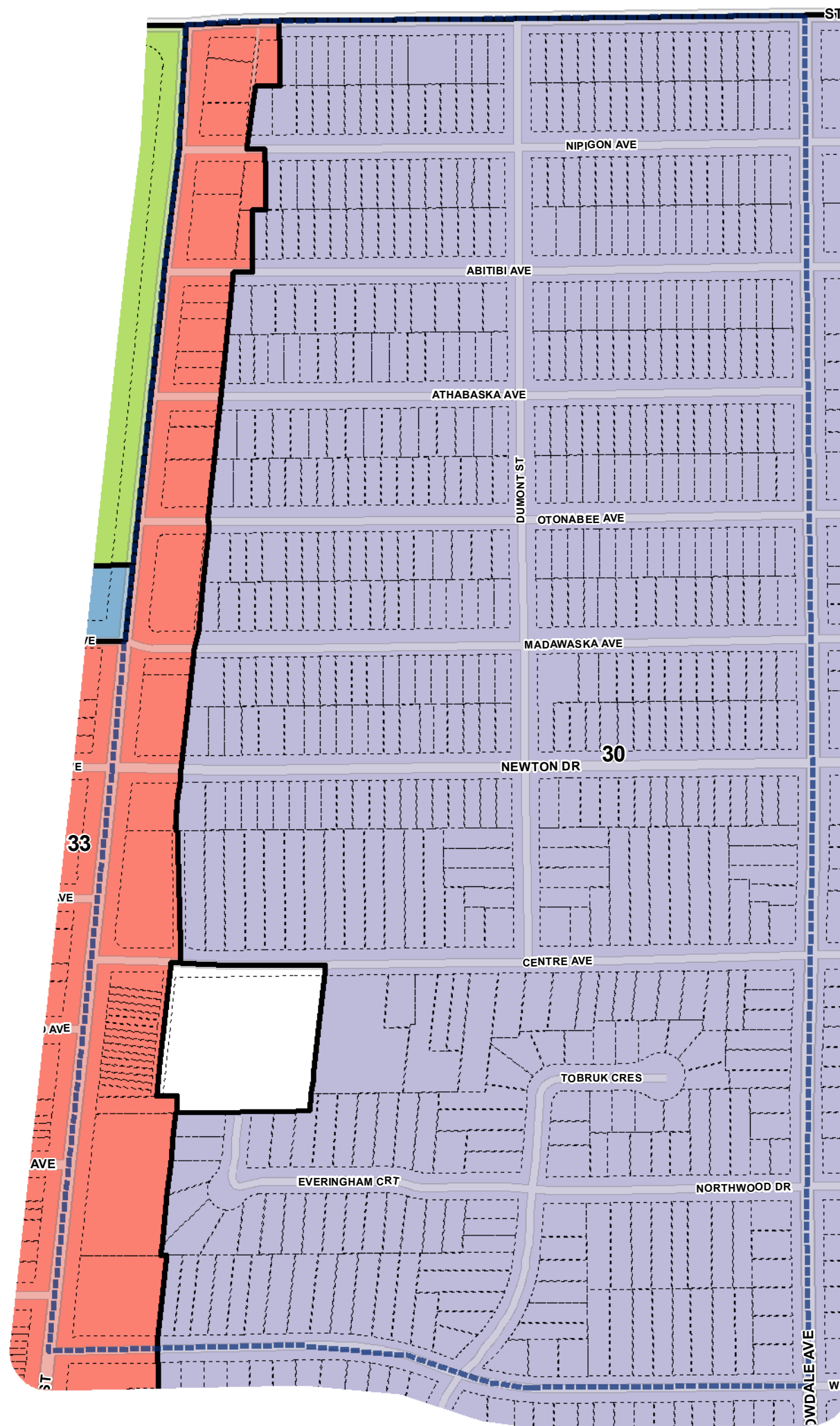


Lot Coverage Overlay Map

Lot Coverage

	20%		35%		65%		Not part of this bylaw
	25%		40%		70%		Map Sheet Boundary
	30%		50%		75%		Properties
	33%		55%		80%		

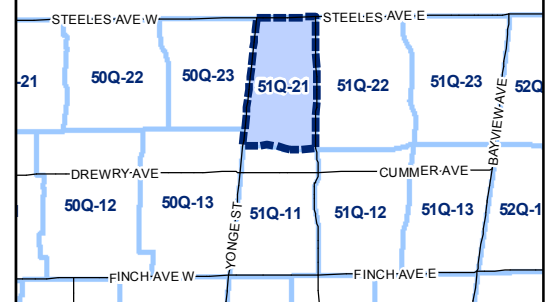
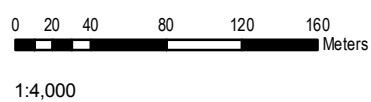


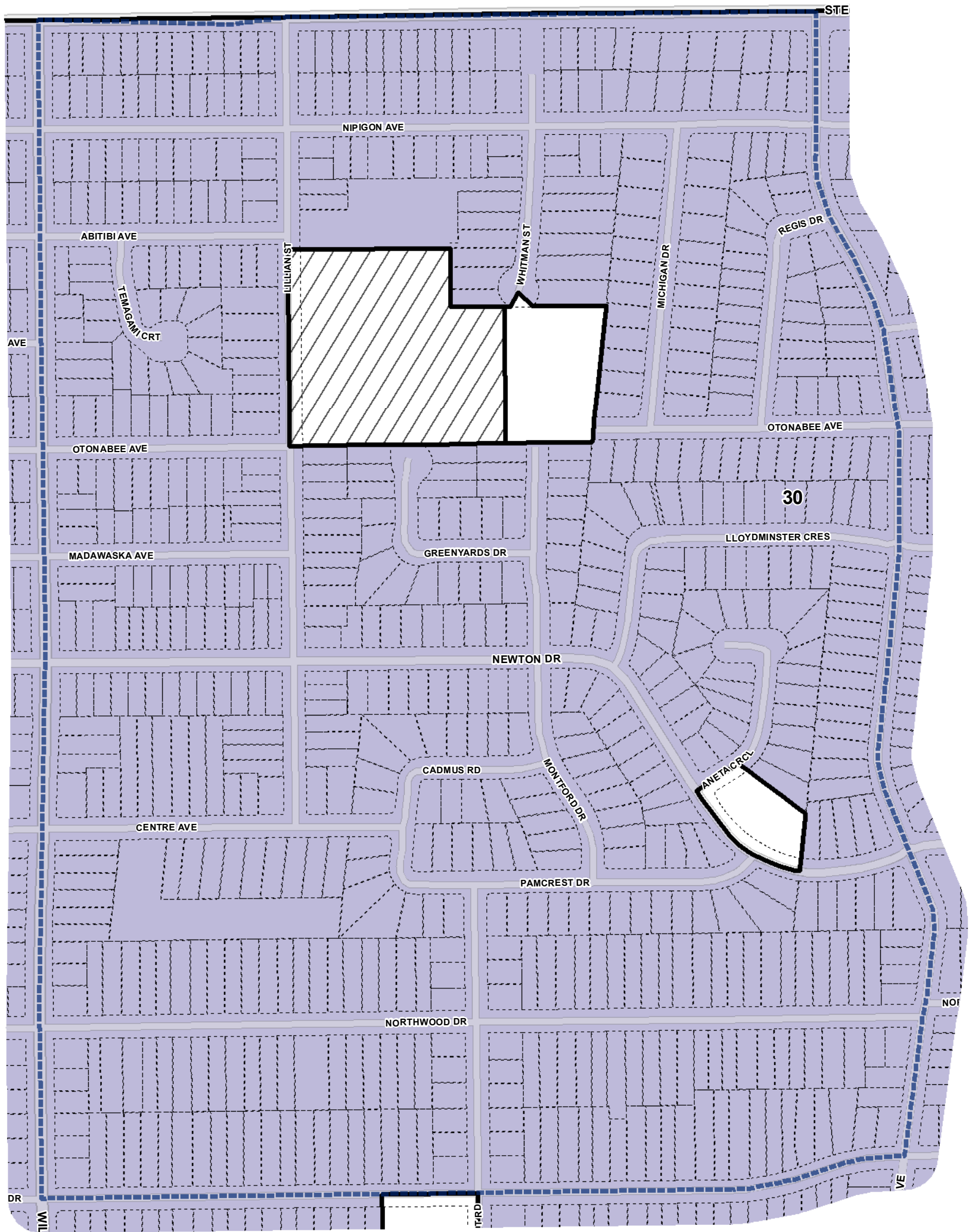


Lot Coverage Overlay Map

Lot Coverage

	20%		35%		65%		Not part of this bylaw
	25%		40%		70%		Map Sheet Boundary
	30%		50%		75%		Properties
	33%		55%		80%		

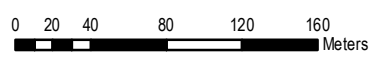




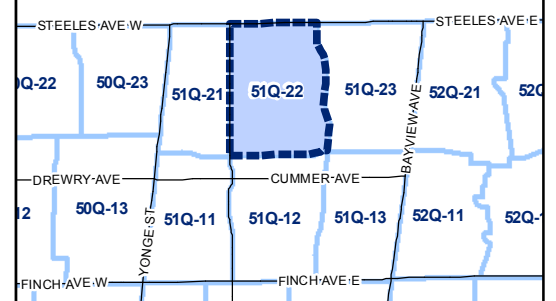
Lot Coverage Overlay Map

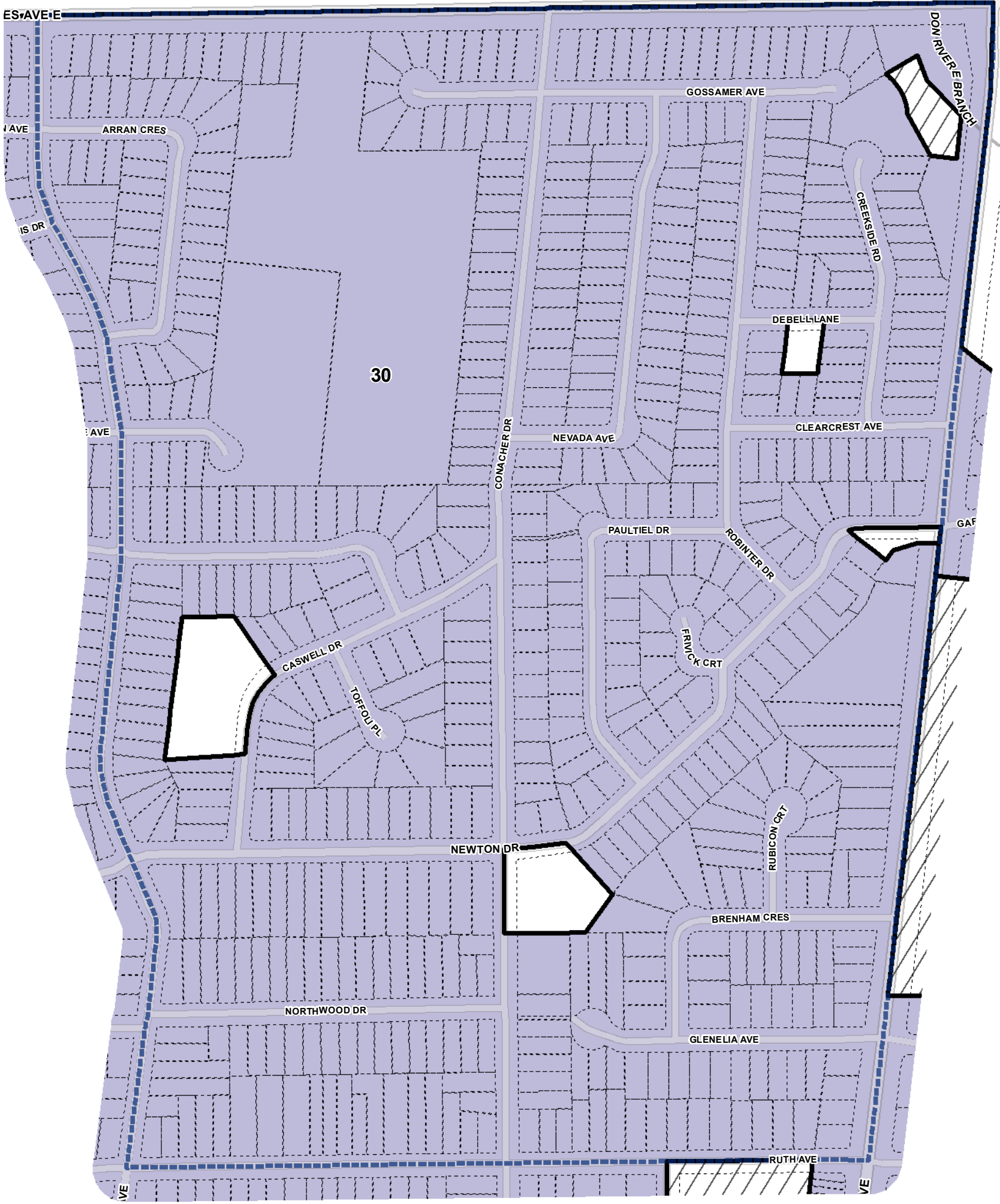
Lot Coverage

	20%		35%		65%		Not part of this bylaw
	25%		40%		70%		Map Sheet Boundary
	30%		50%		75%		Properties
	33%		55%		80%		



1:4,000

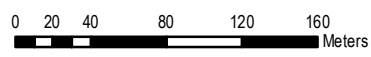




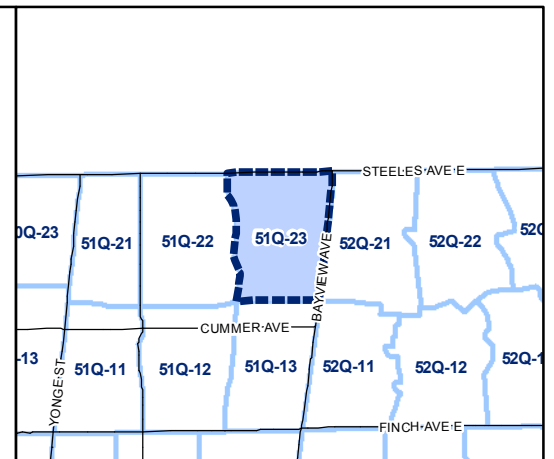
Lot Coverage Overlay Map

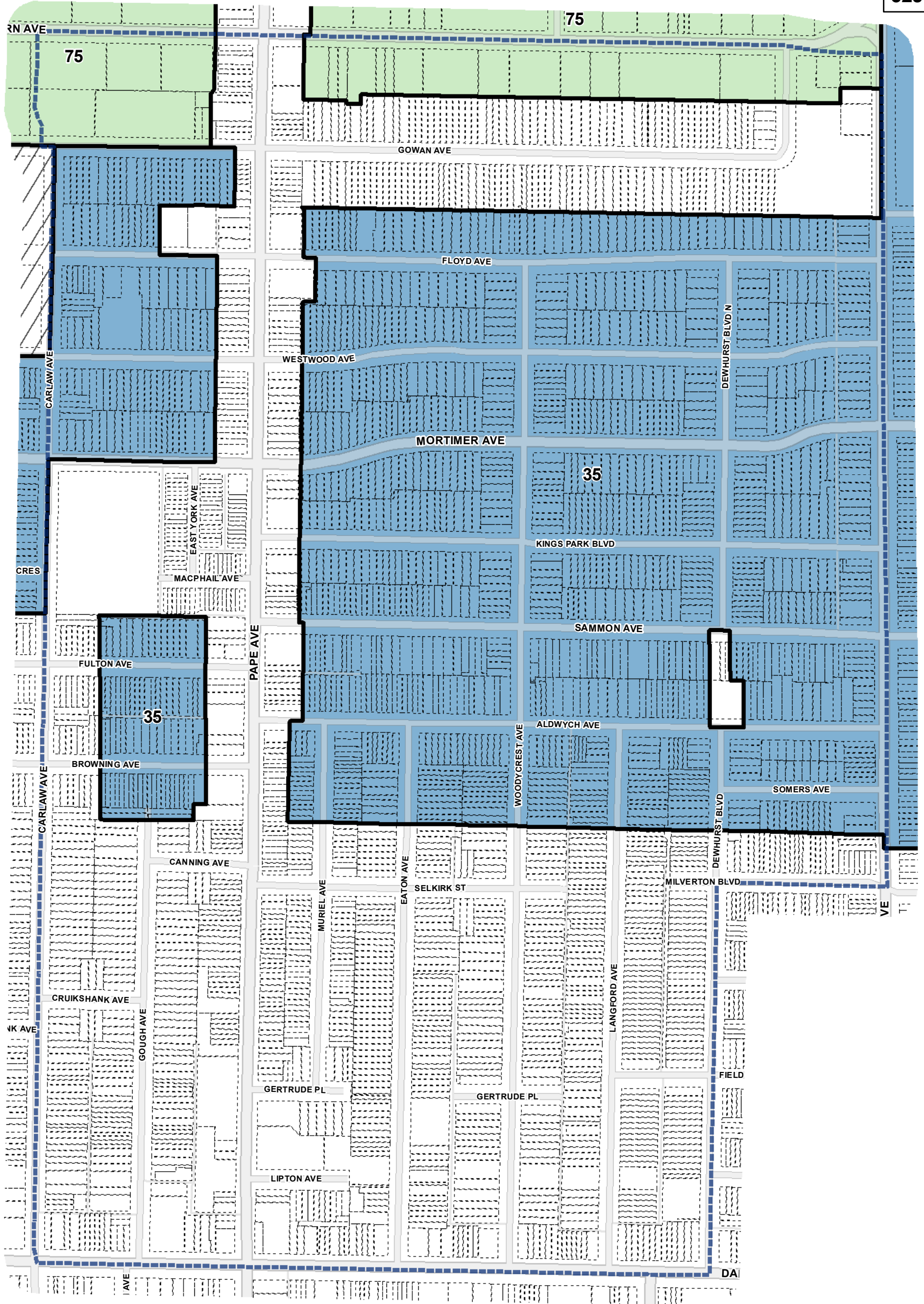
Lot Coverage

	20%		35%		65%		Not part of this bylaw
	25%		40%		70%		Map Sheet Boundary
	30%		50%		75%		Properties
	33%		55%		80%		



1:4,000

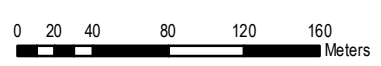




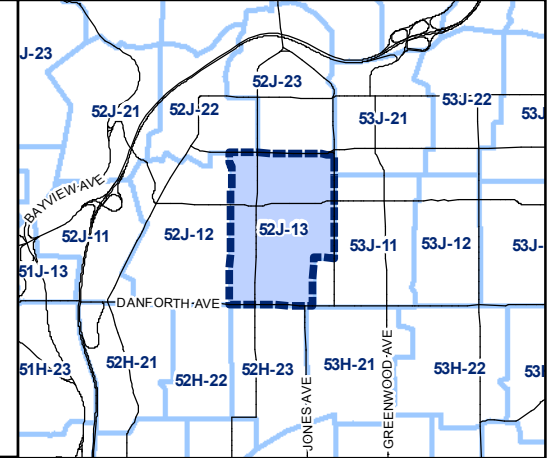
Lot Coverage Overlay Map

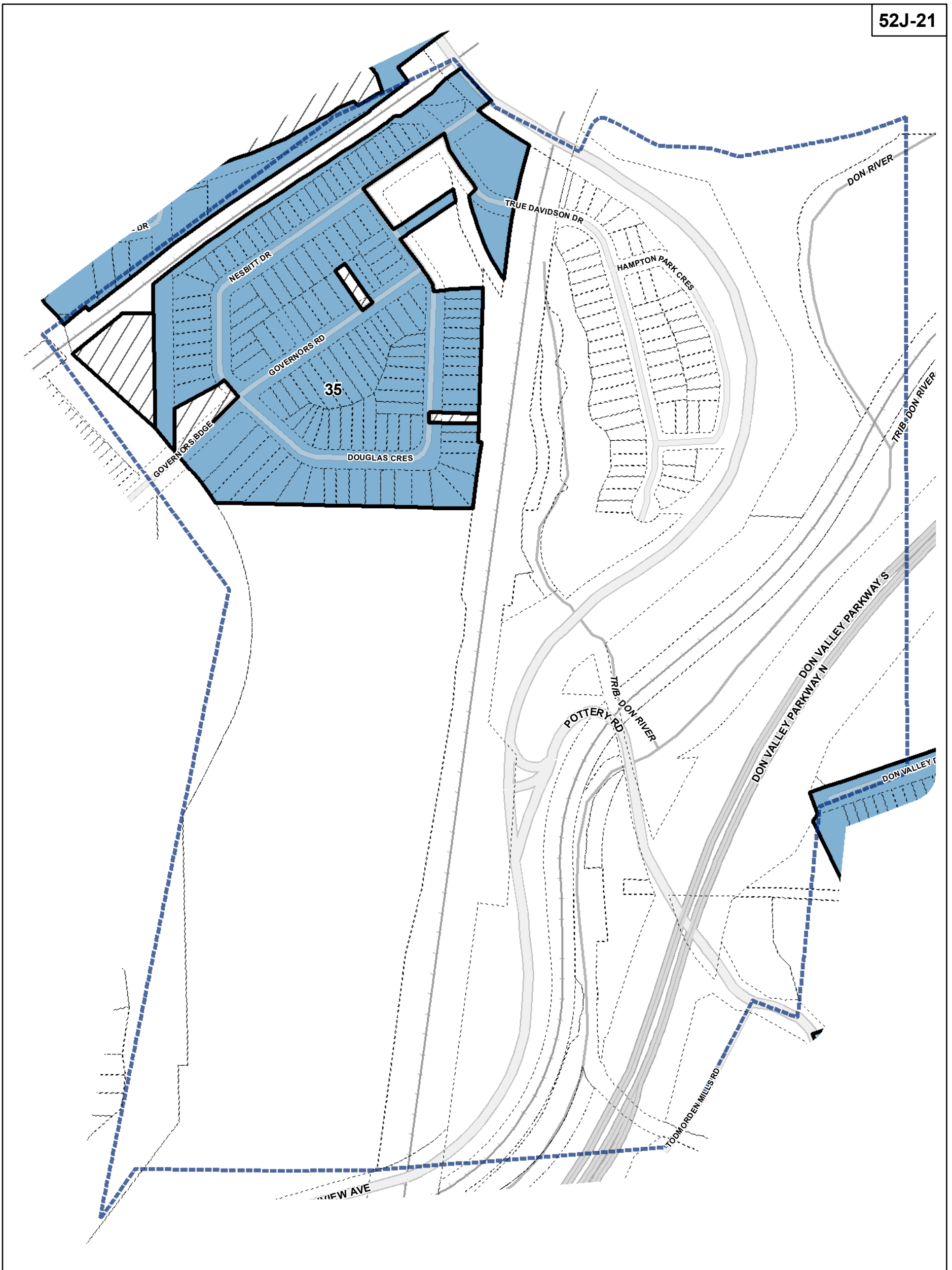
Lot Coverage

	20%		35%		65%		Not part of this bylaw
	25%		40%		70%		Map Sheet Boundary
	30%		50%		75%		Properties
	33%		55%		80%		



1:4,000

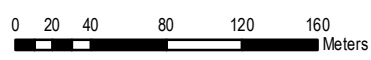




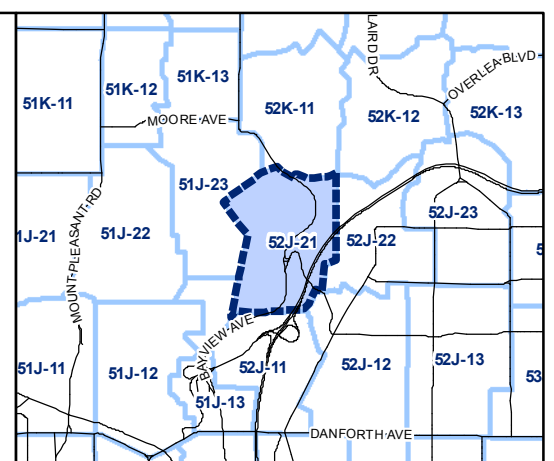
Lot Coverage Overlay Map

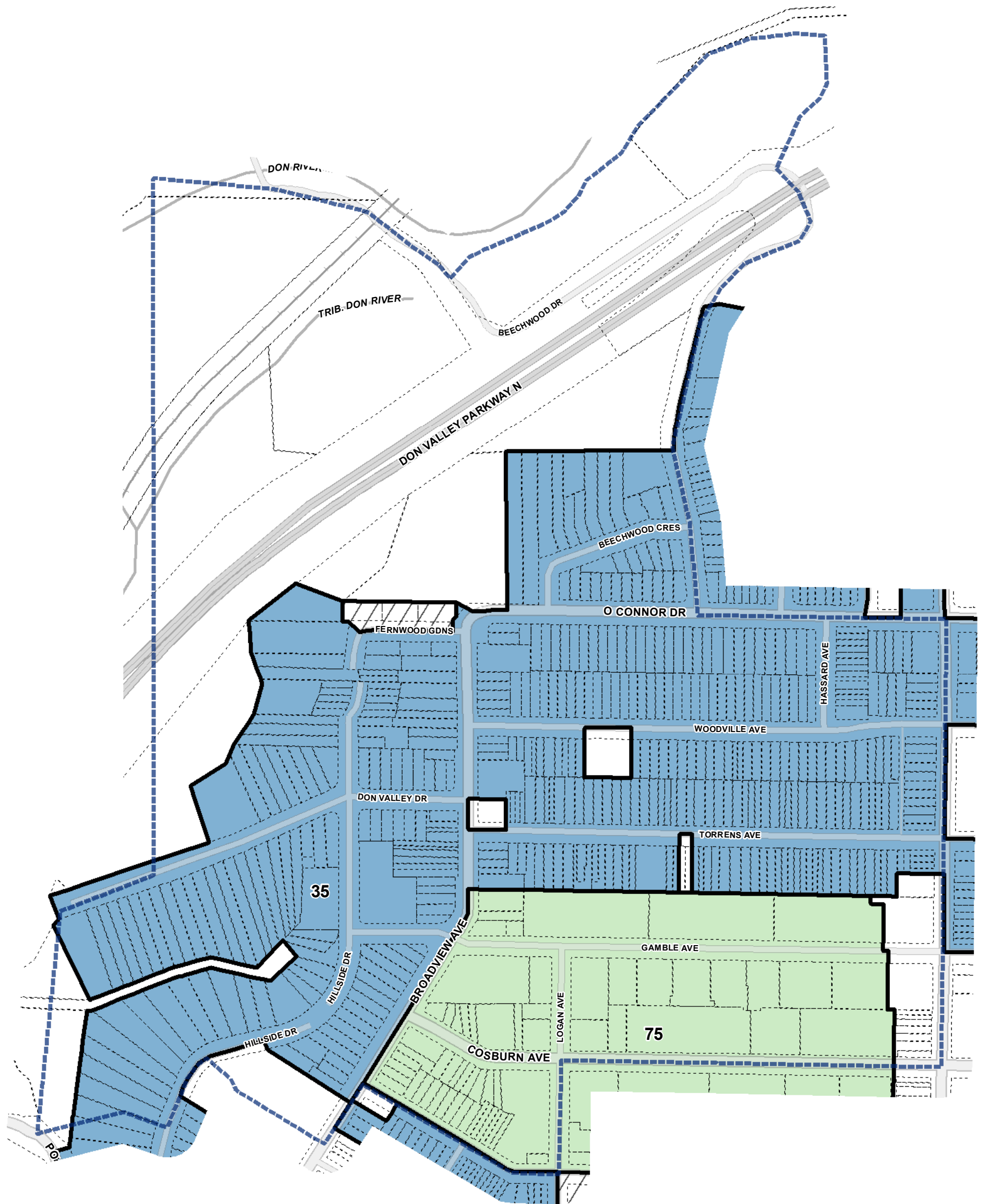
Lot Coverage

	20%		35%		65%		Not part of this bylaw
	25%		40%		70%		Map Sheet Boundary
	30%		50%		75%		Properties
	33%		55%		80%		



1:4,000





Toronto City Planning
Zoning Bylaw Map Book Series

Lot Coverage Overlay Map

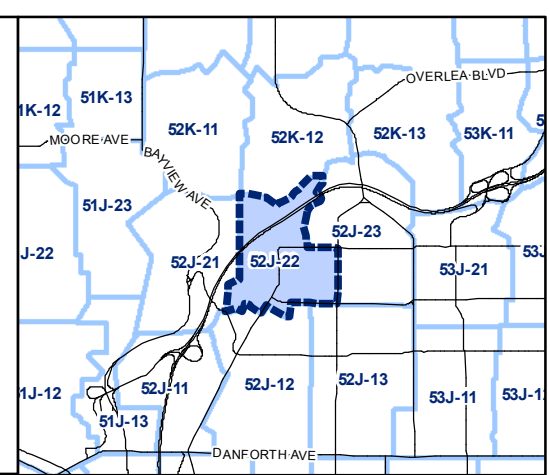
July 29, 2010
Maps must be read together with Zoning Bylaw text

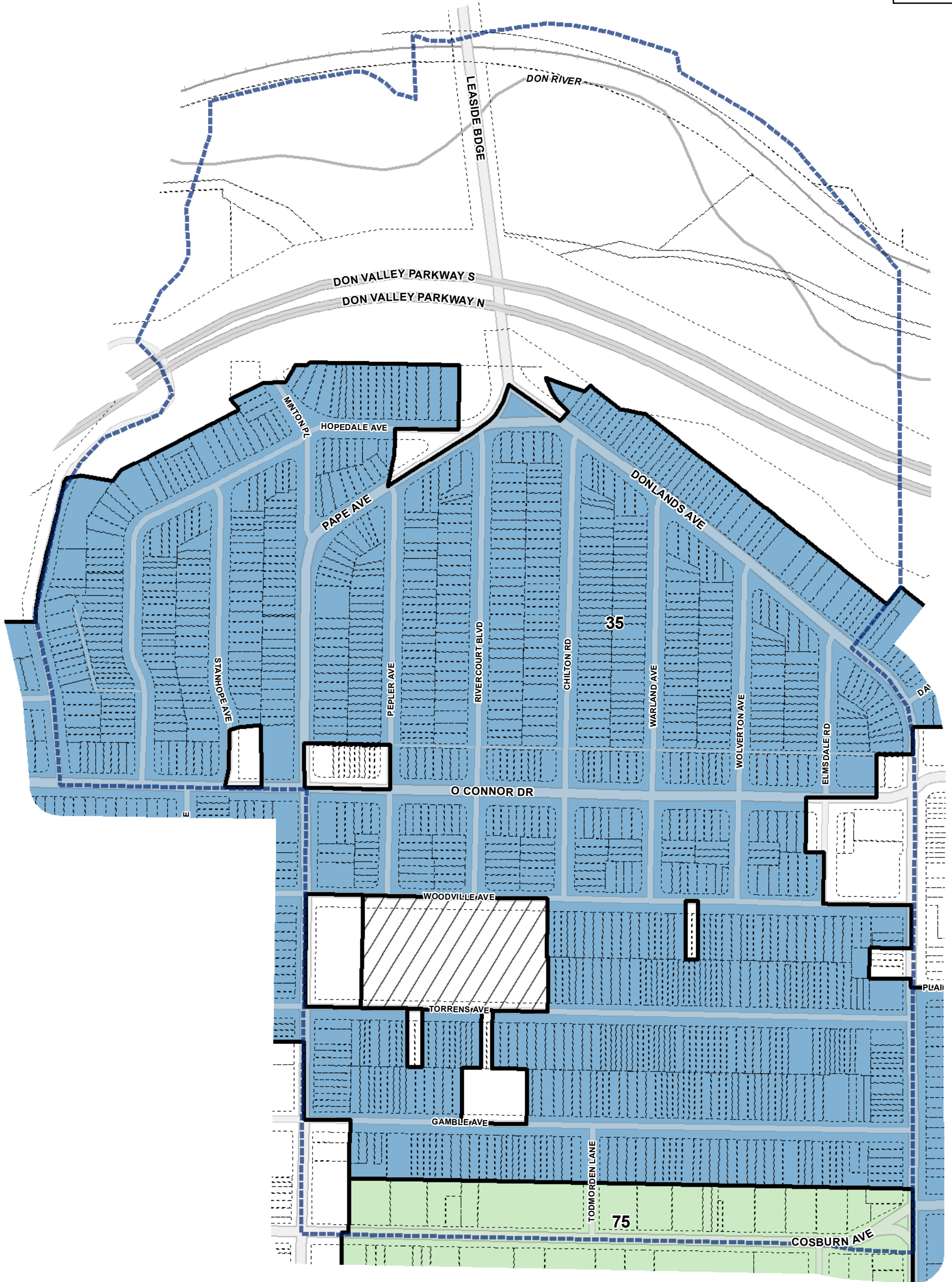
Lot Coverage

	20%		35%		65%		Not part of this bylaw
	25%		40%		70%		Map Sheet Boundary
	30%		50%		75%		Properties
	33%		55%		80%		

0 20 40 80 120 160 Meters

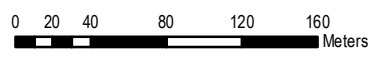
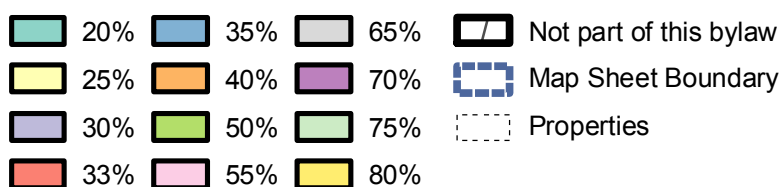
1:4,000



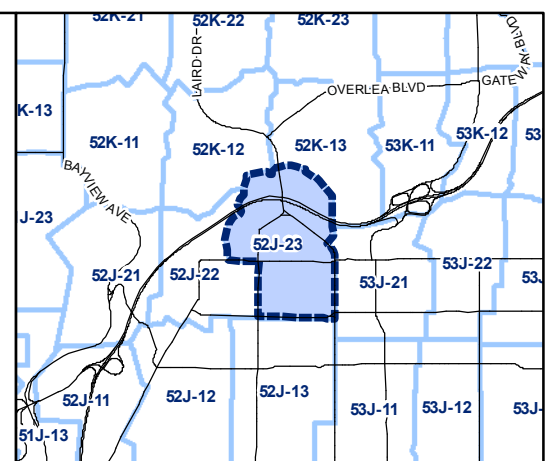


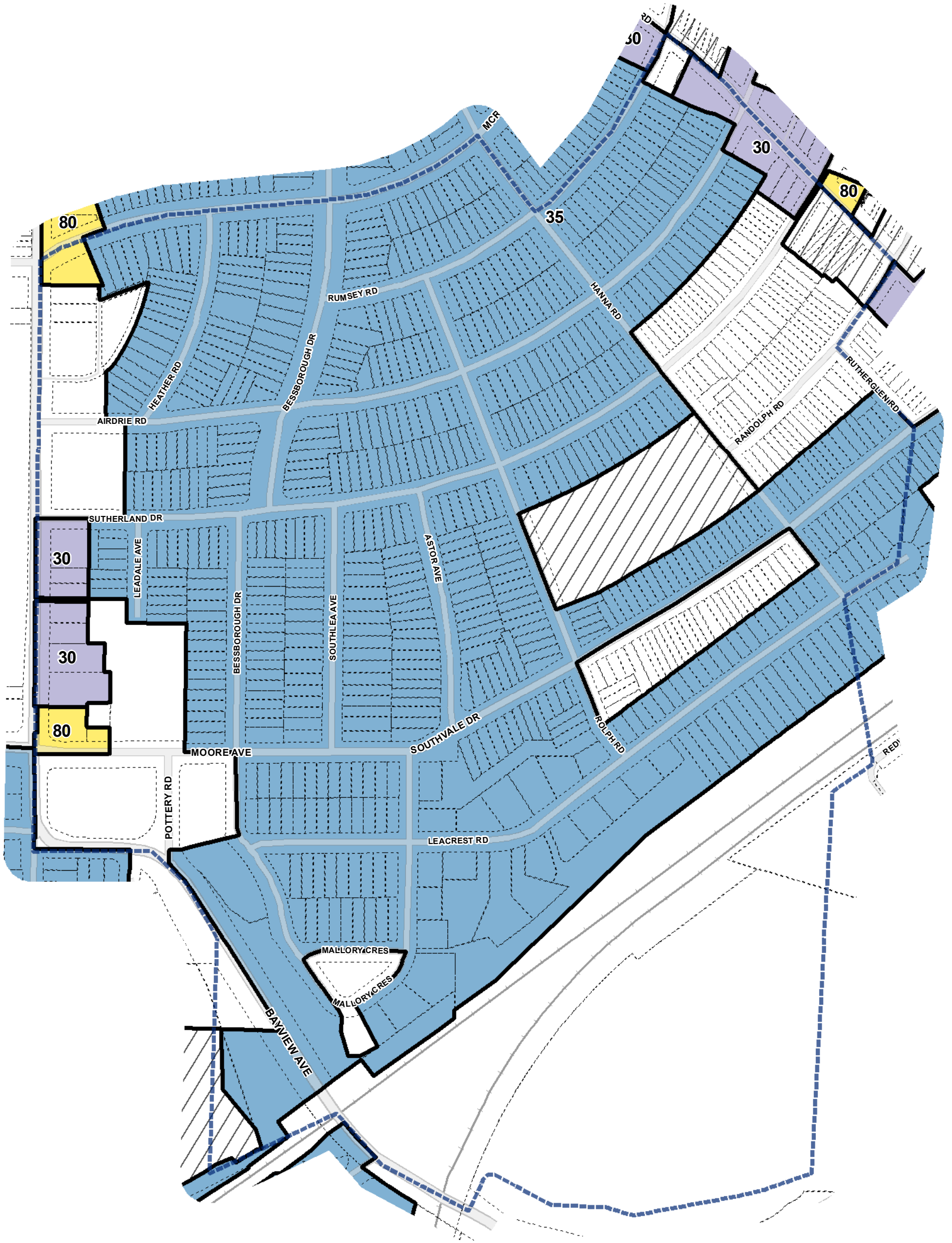
Lot Coverage Overlay Map

Lot Coverage



1:4,000






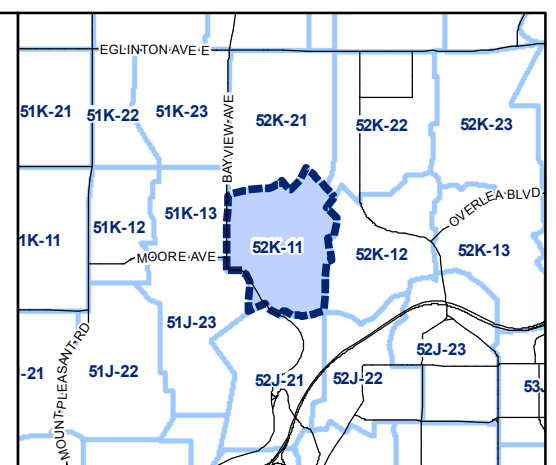
Lot Coverage Overlay Map

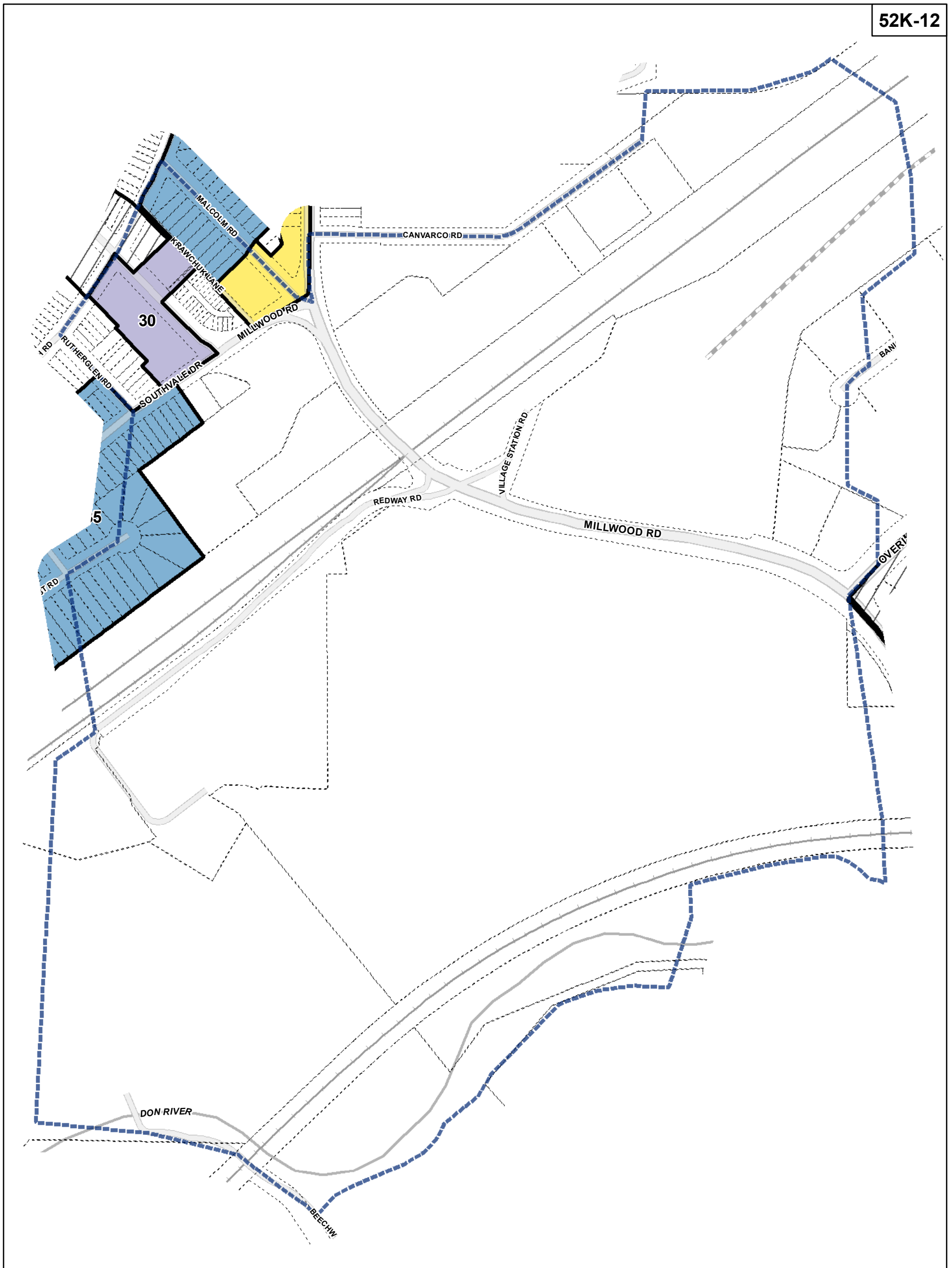
Lot Coverage

	20%		35%		65%		Not part of this bylaw
	25%		40%		70%		Map Sheet Boundary
	30%		50%		75%		Properties
	33%		55%		80%		



1:4,000





Toronto City Planning
Zoning Bylaw Map Book Series

Lot Coverage Overlay Map

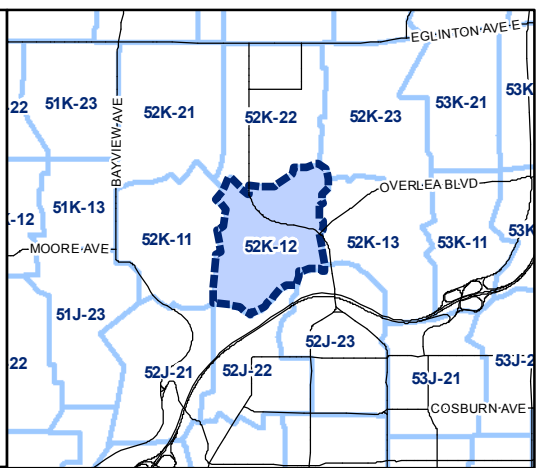
July 29, 2010
Maps must be read together with Zoning Bylaw text

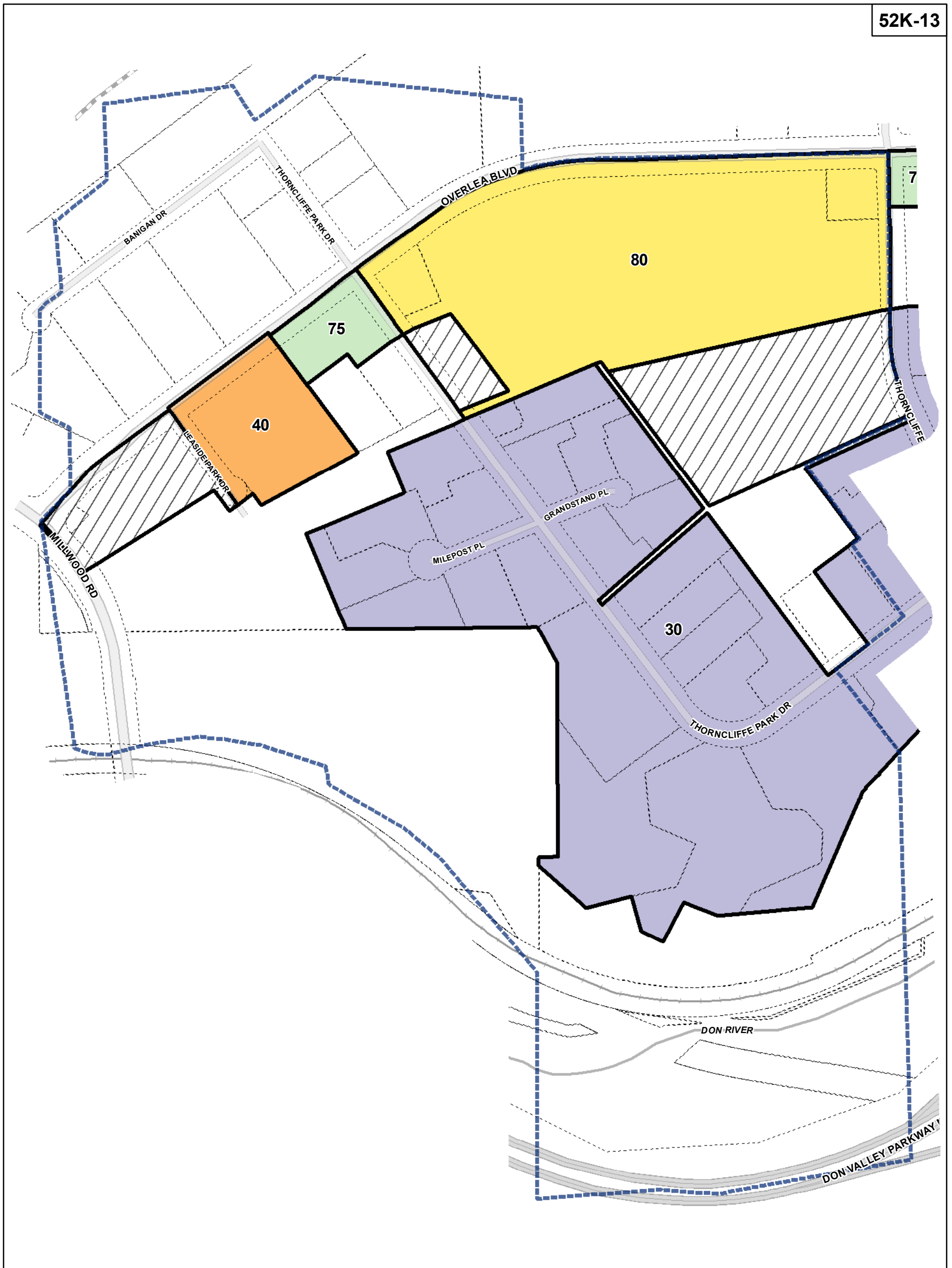
Lot Coverage

	20%		35%		65%		Not part of this bylaw
	25%		40%		70%		Map Sheet Boundary
	30%		50%		75%		Properties
	33%		55%		80%		

0 20 40 80 120 160 Meters

1:4,000





Toronto City Planning
Zoning Bylaw Map Book Series

Lot Coverage Overlay Map

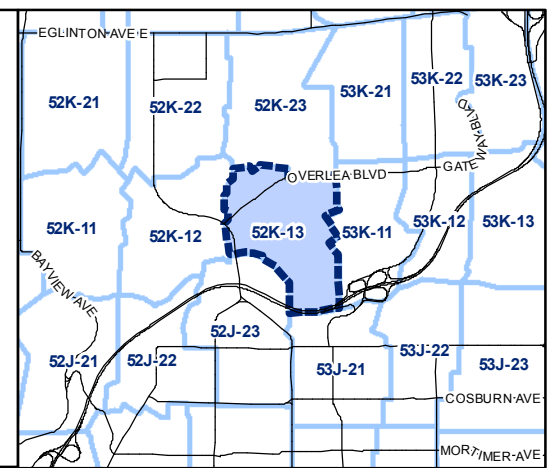
July 29, 2010
Maps must be read together with Zoning Bylaw text

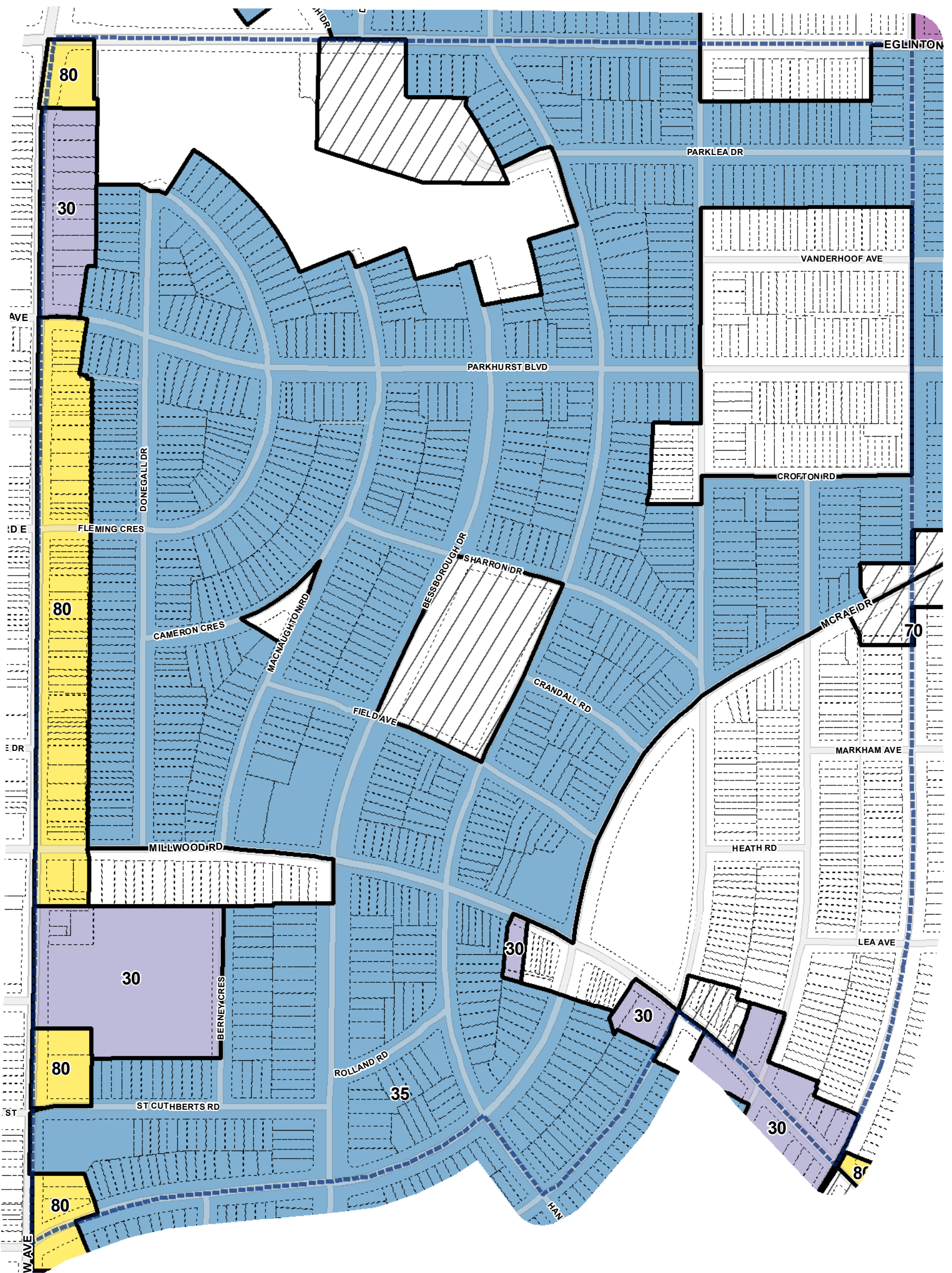
Lot Coverage

	20%		35%		65%	Not part of this bylaw Map Sheet Boundary Properties
	25%		40%		70%	
	30%		50%		75%	
	33%		55%		80%	

0 20 40 80 120 160 Meters

1:4,000






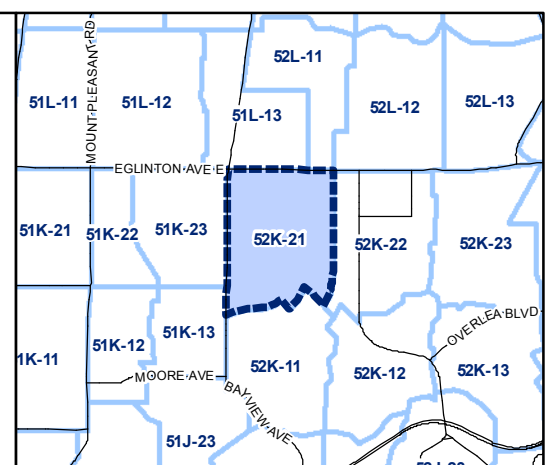
Lot Coverage Overlay Map

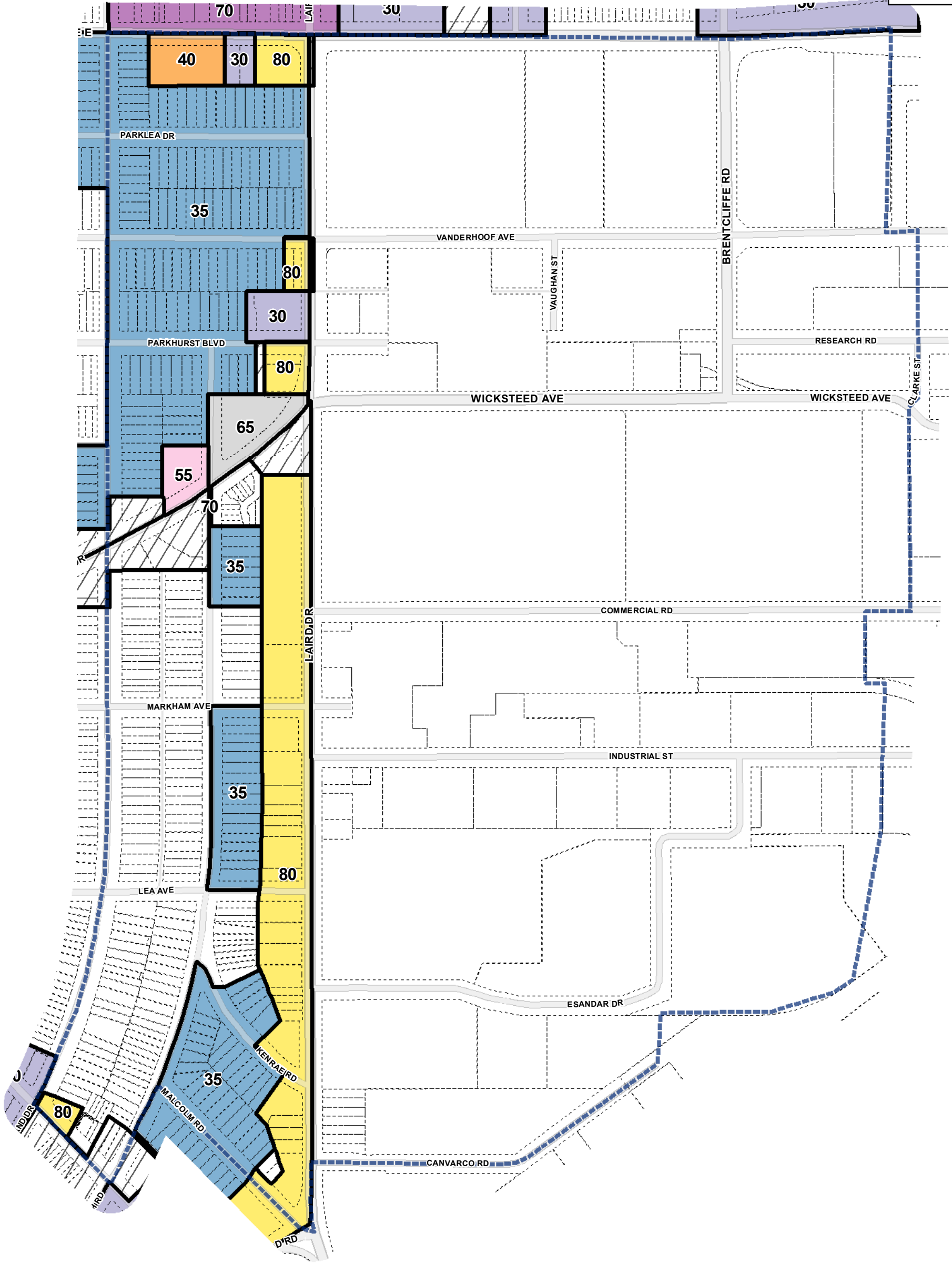
Lot Coverage

	20%		35%		65%		Not part of this bylaw
	25%		40%		70%		Map Sheet Boundary
	30%		50%		75%		Properties
	33%		55%		80%		



1:4,000

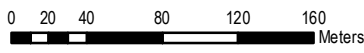




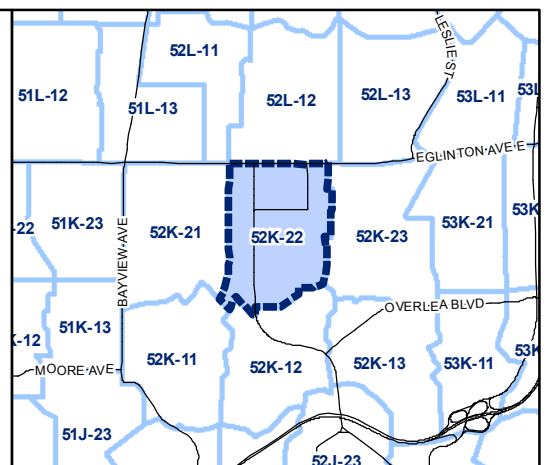
Lot Coverage Overlay Map

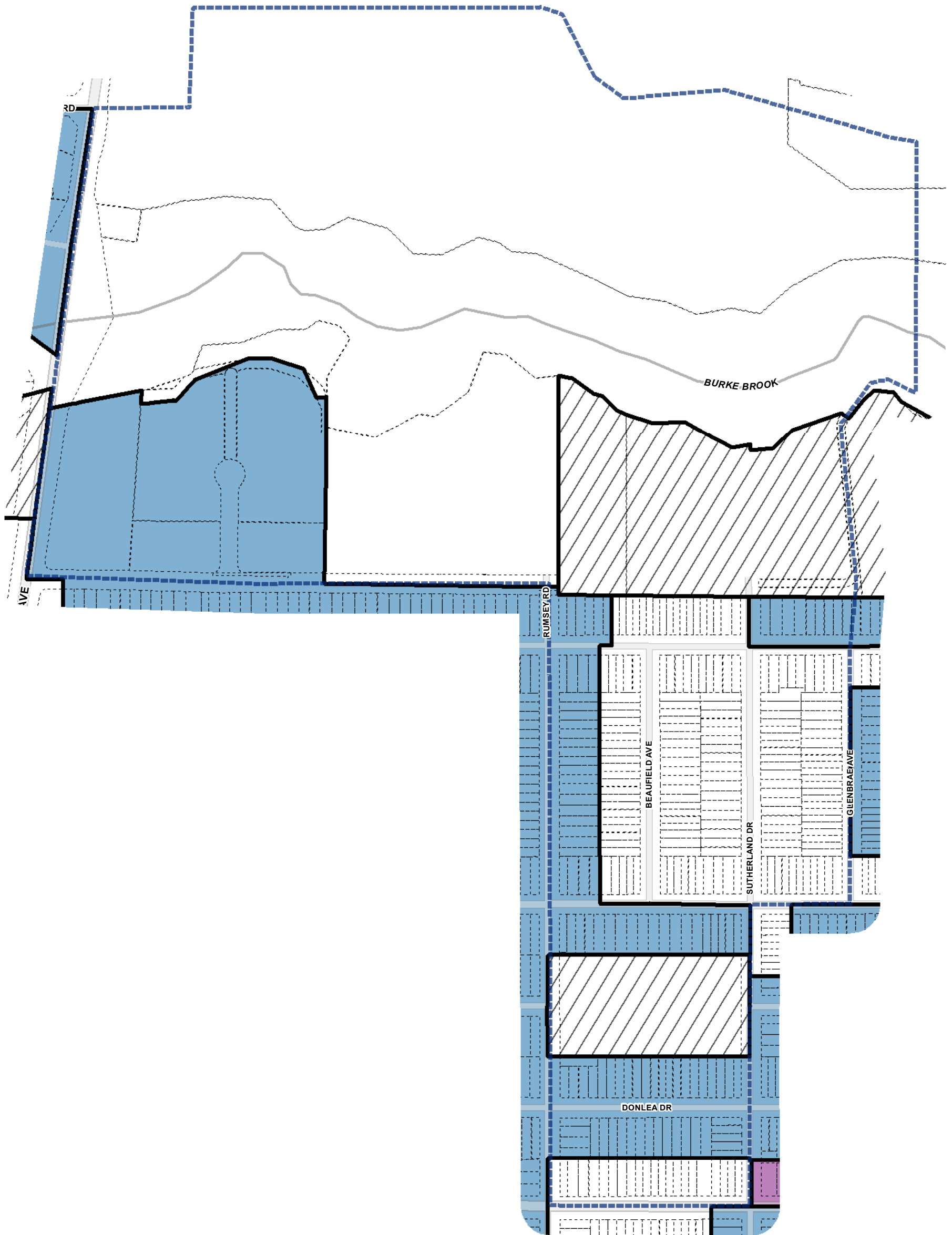
Lot Coverage

	20%		35%		65%		Not part of this bylaw
	25%		40%		70%		Map Sheet Boundary
	30%		50%		75%		Properties
	33%		55%		80%		


















1:4,000

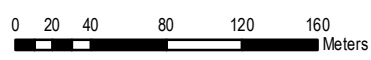




Lot Coverage Overlay Map

Lot Coverage

 20%	 35%	 65%	 Not part of this bylaw
 25%	 40%	 70%	 Map Sheet Boundary
 30%	 50%	 75%	 Properties
 33%	 55%	 80%	



1:4,000

