

















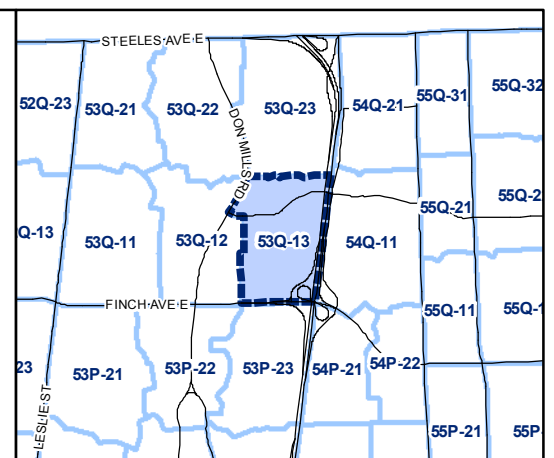
**Lot Coverage Overlay Map**

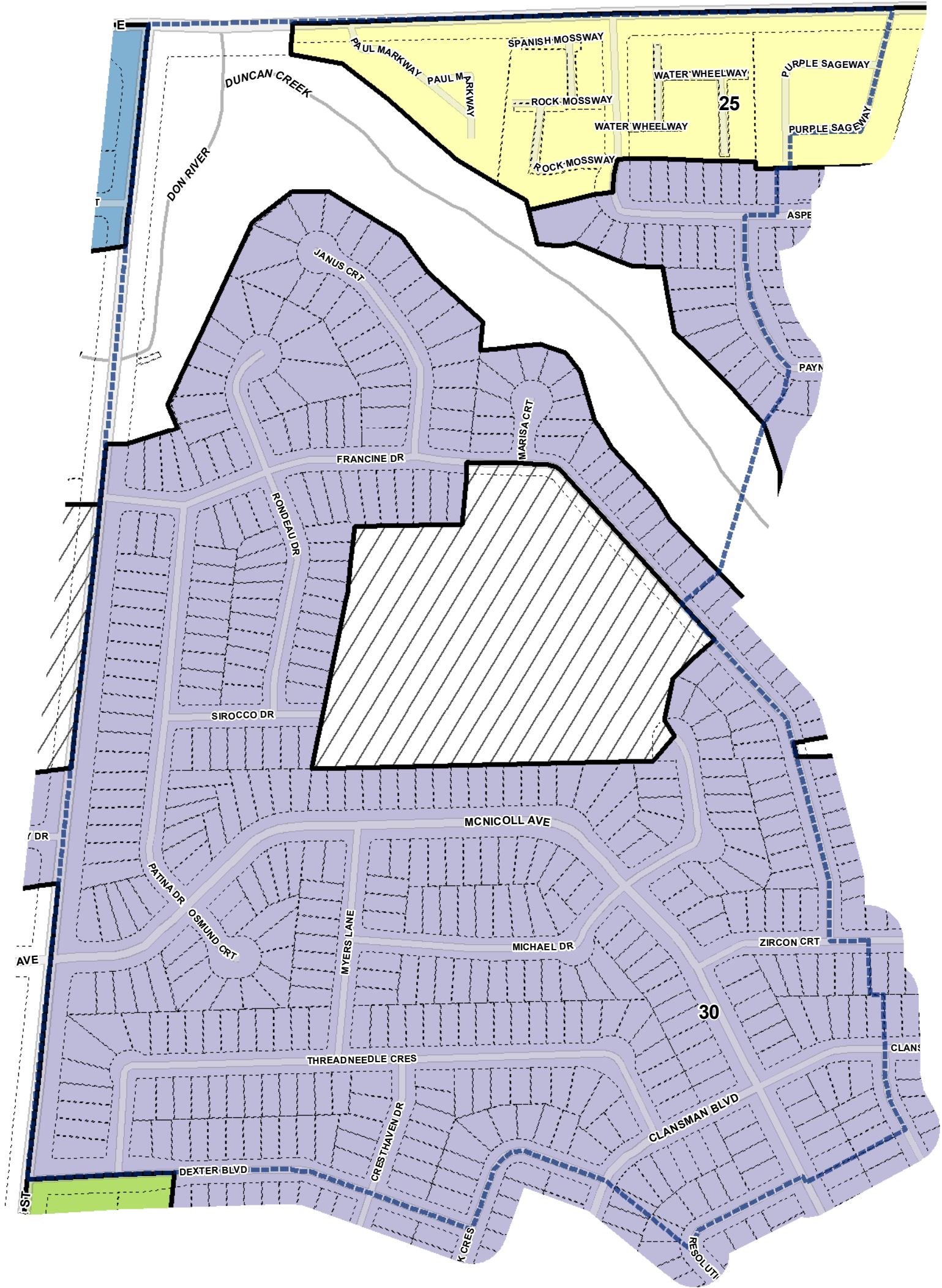
**Lot Coverage**

 20%	 35%	 65%	 Not part of this bylaw
 25%	 40%	 70%	 Map Sheet Boundary
 30%	 50%	 75%	 Properties
 33%	 55%	 80%	



1:4,000

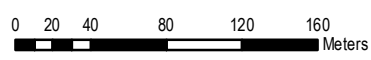




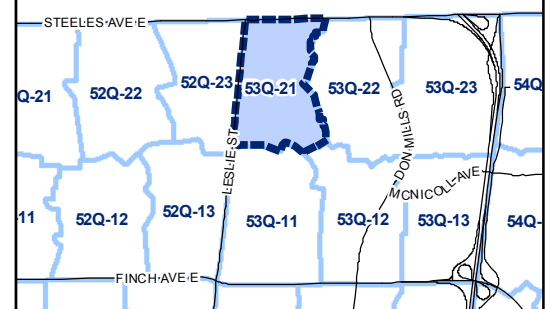
**Lot Coverage Overlay Map**

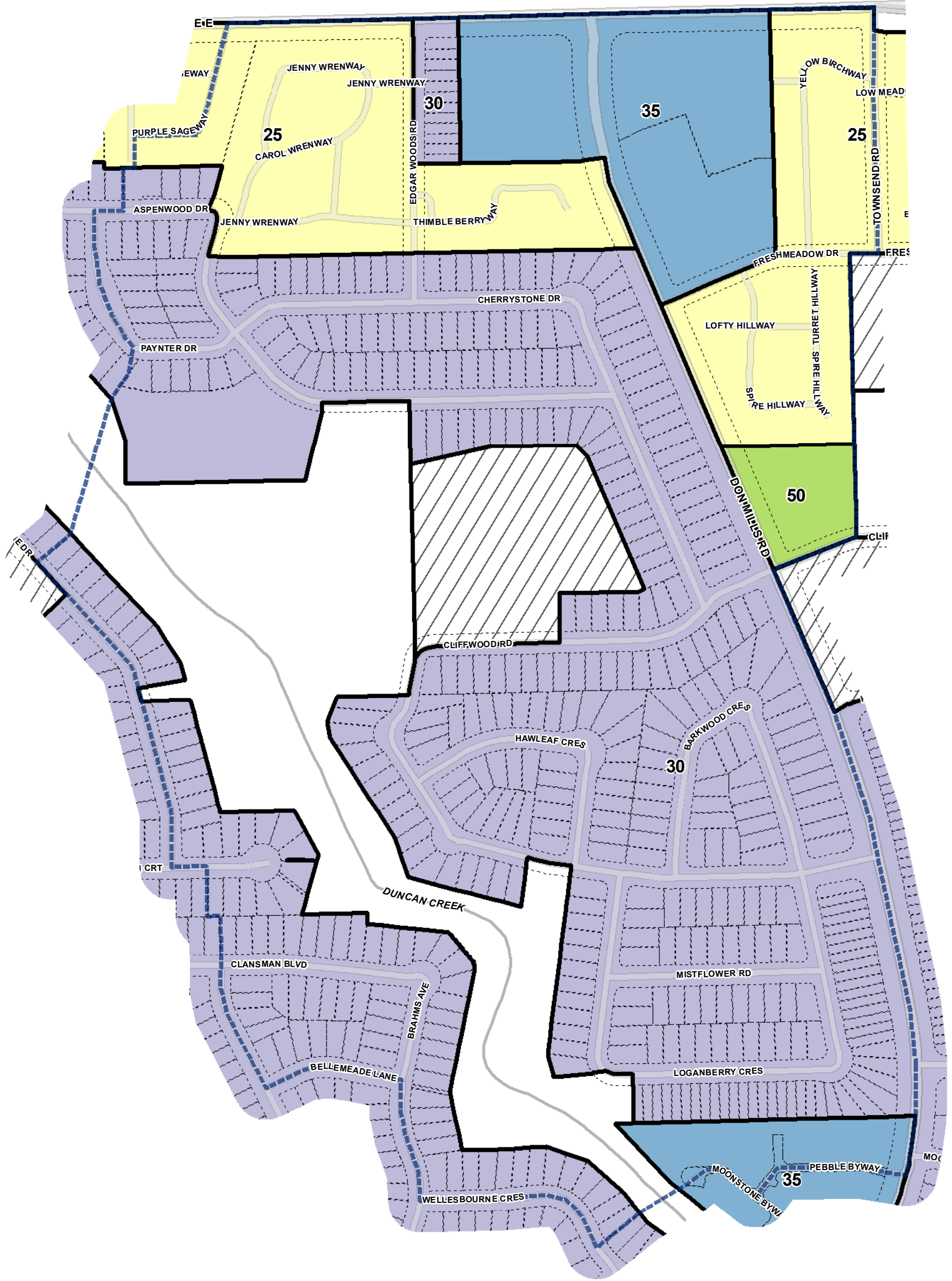
**Lot Coverage**

	20%		35%		65%		Not part of this bylaw
	25%		40%		70%		Map Sheet Boundary
	30%		50%		75%		Properties
	33%		55%		80%		



1:4,000

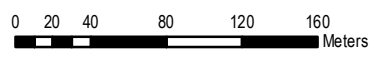




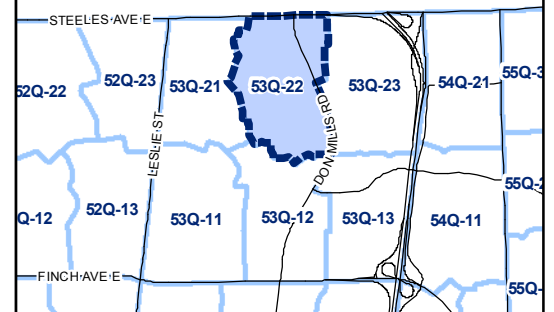
**Lot Coverage Overlay Map**

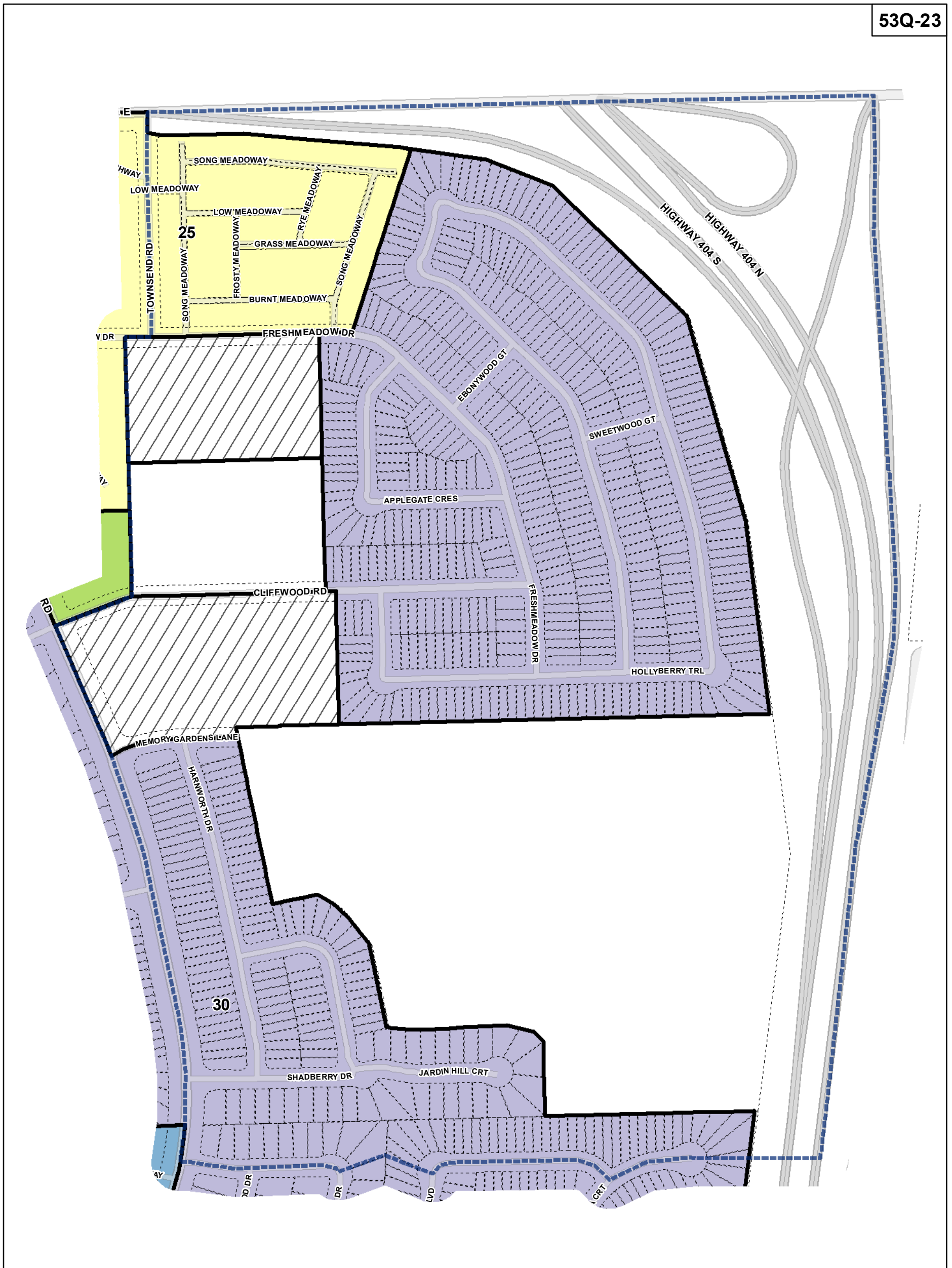
**Lot Coverage**

	20%		35%		65%		Not part of this bylaw
	25%		40%		70%		Map Sheet Boundary
	30%		50%		75%		Properties
	33%		55%		80%		



1:4,000

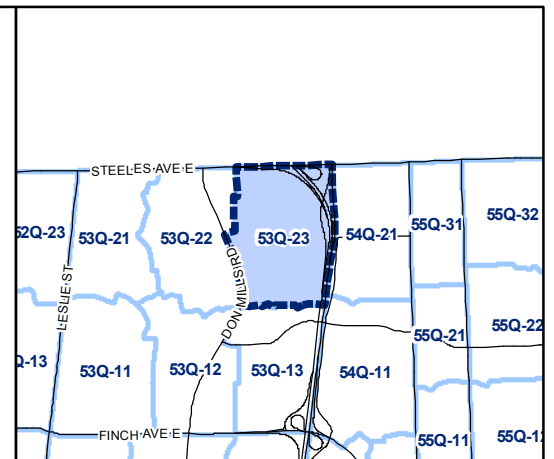
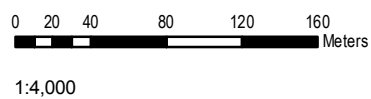




**Lot Coverage Overlay Map**

**Lot Coverage**

	20%		35%		65%		Not part of this bylaw
	25%		40%		70%		Map Sheet Boundary
	30%		50%		75%		Properties
	33%		55%		80%		





















**Lot Coverage Overlay Map**

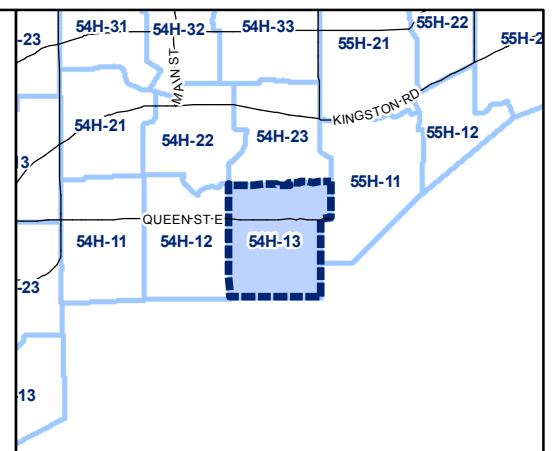
July 29, 2010  
Maps must be read together with Zoning Bylaw text

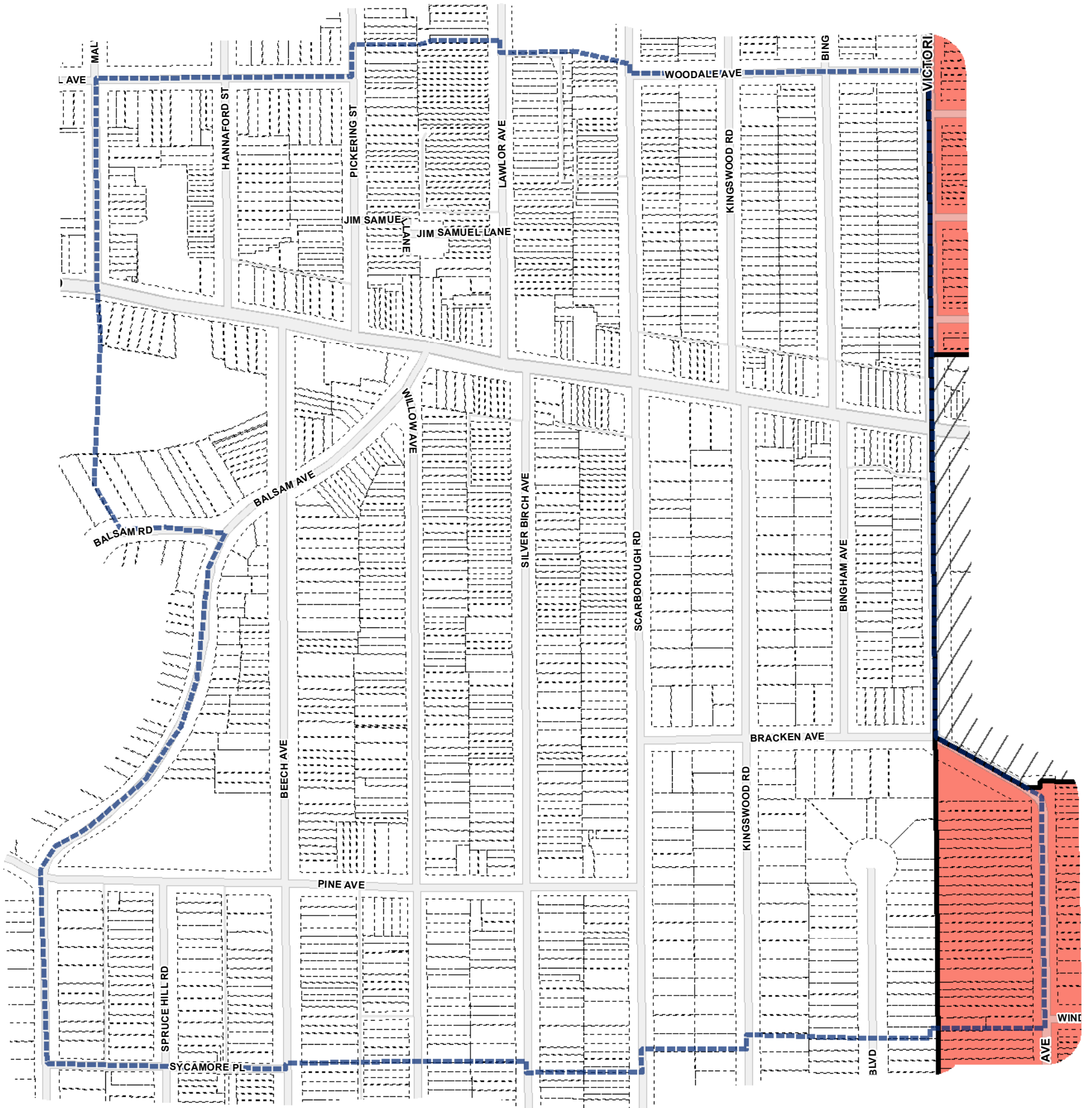
**Lot Coverage**

 20%	 35%	 65%	 Not part of this bylaw
 25%	 40%	 70%	 Map Sheet Boundary
 30%	 50%	 75%	 Properties
 33%	 55%	 80%	


















1:4,000

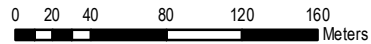




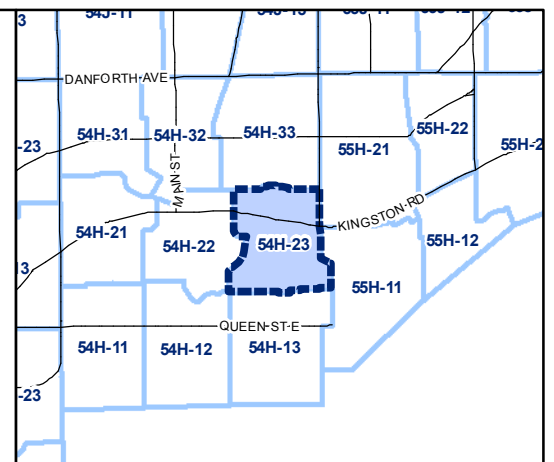
**Lot Coverage Overlay Map**

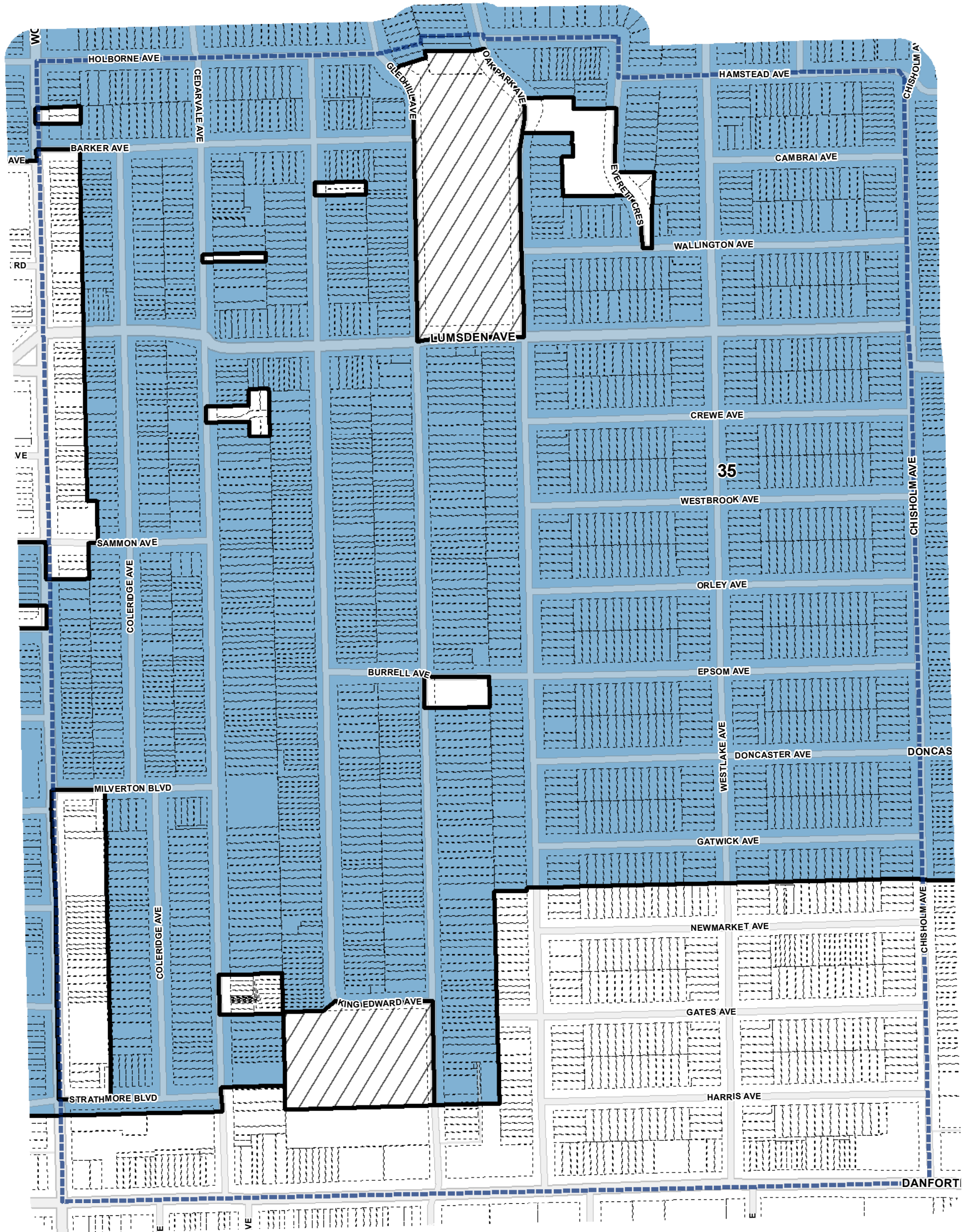
**Lot Coverage**

 20%	 35%	 65%	 Not part of this bylaw
 25%	 40%	 70%	 Map Sheet Boundary
 30%	 50%	 75%	 Properties
 33%	 55%	 80%	



1:4,000

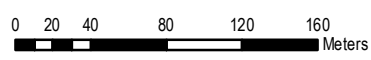




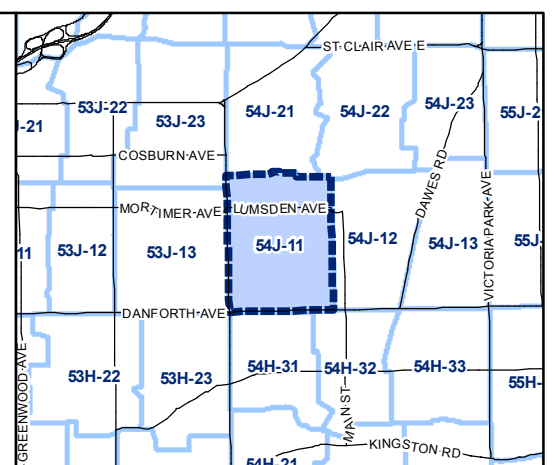
**Lot Coverage Overlay Map**

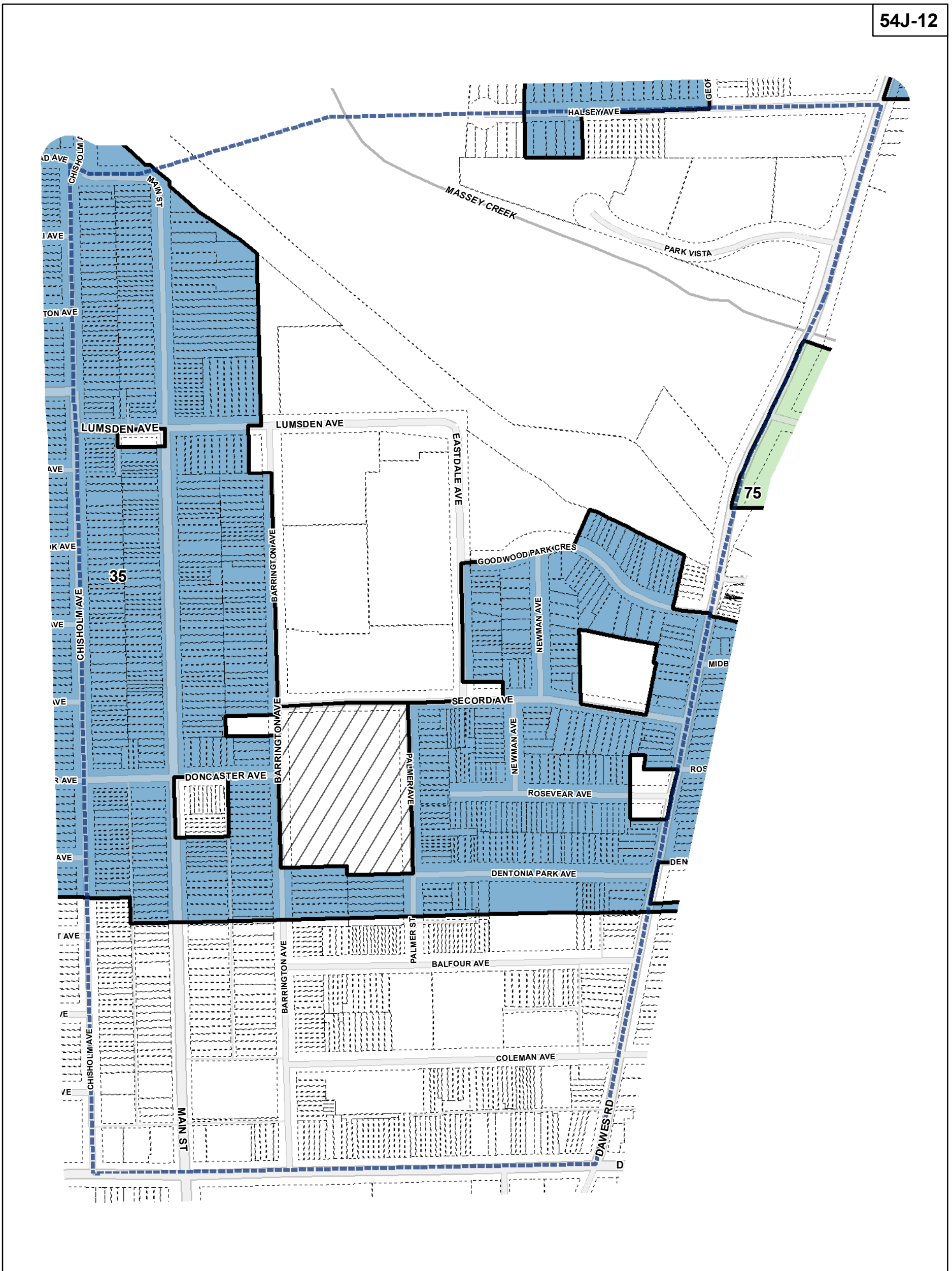
**Lot Coverage**

	20%		35%		65%		Not part of this bylaw
	25%		40%		70%		Map Sheet Boundary
	30%		50%		75%		Properties
	33%		55%		80%		



1:4,000

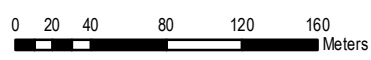




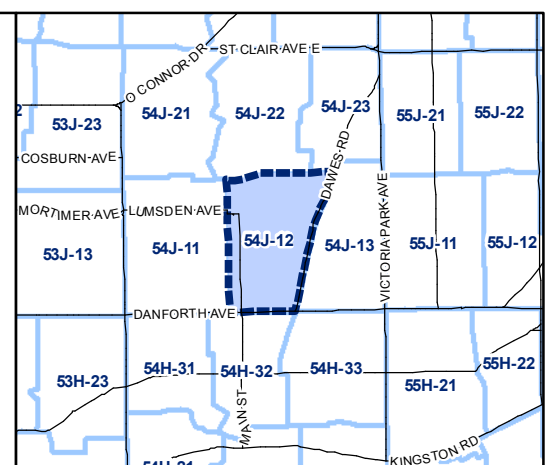
**Lot Coverage Overlay Map**

**Lot Coverage**

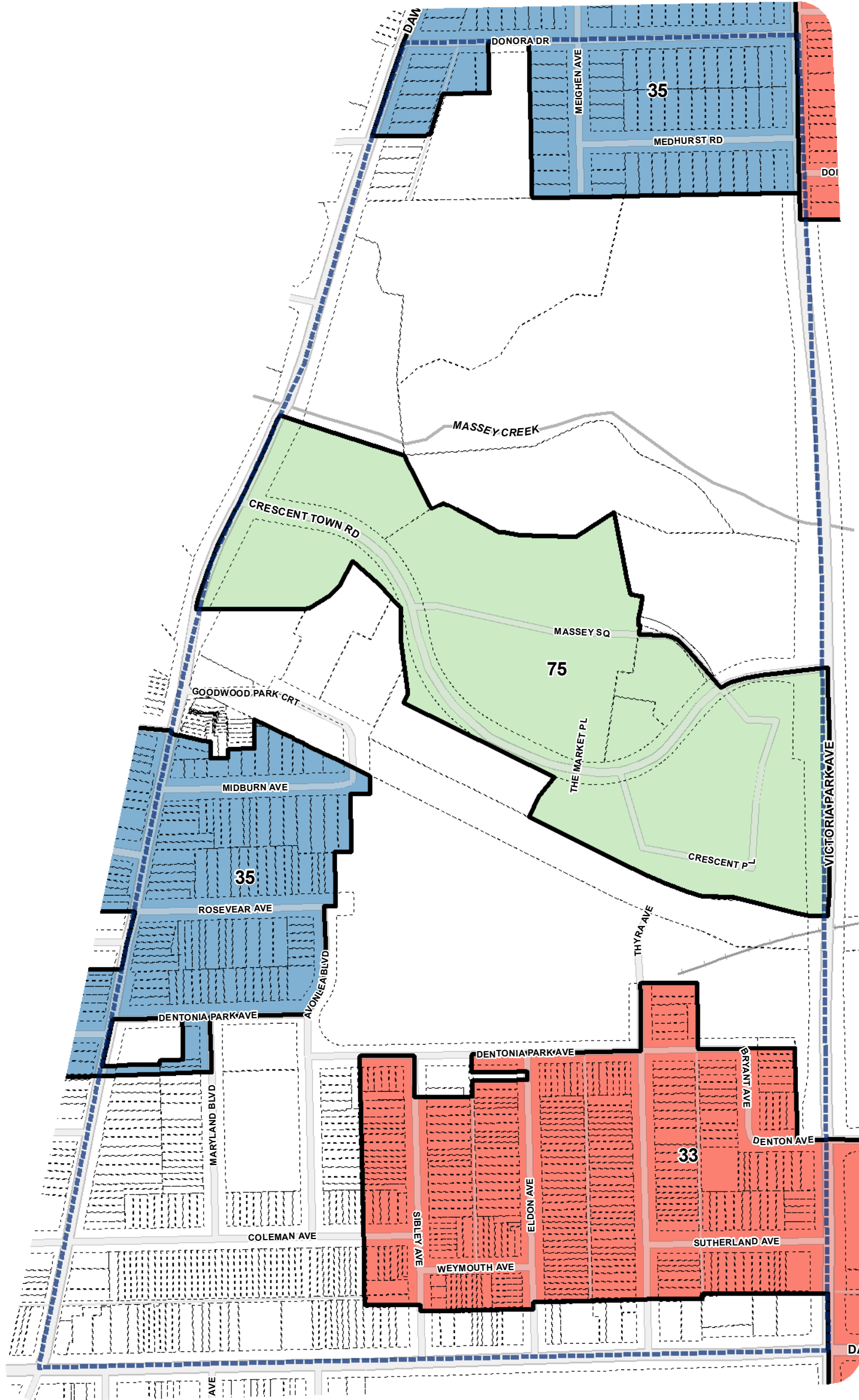
	20%		35%		65%		Not part of this bylaw
	25%		40%		70%		Map Sheet Boundary
	30%		50%		75%		Properties
	33%		55%		80%		



1:4,000



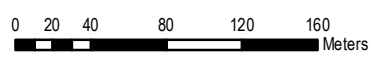




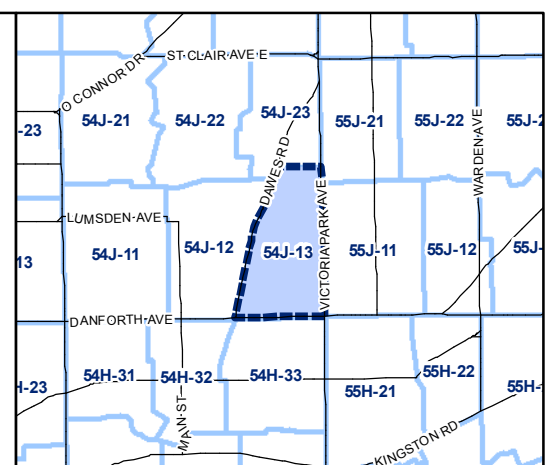
**Lot Coverage Overlay Map**

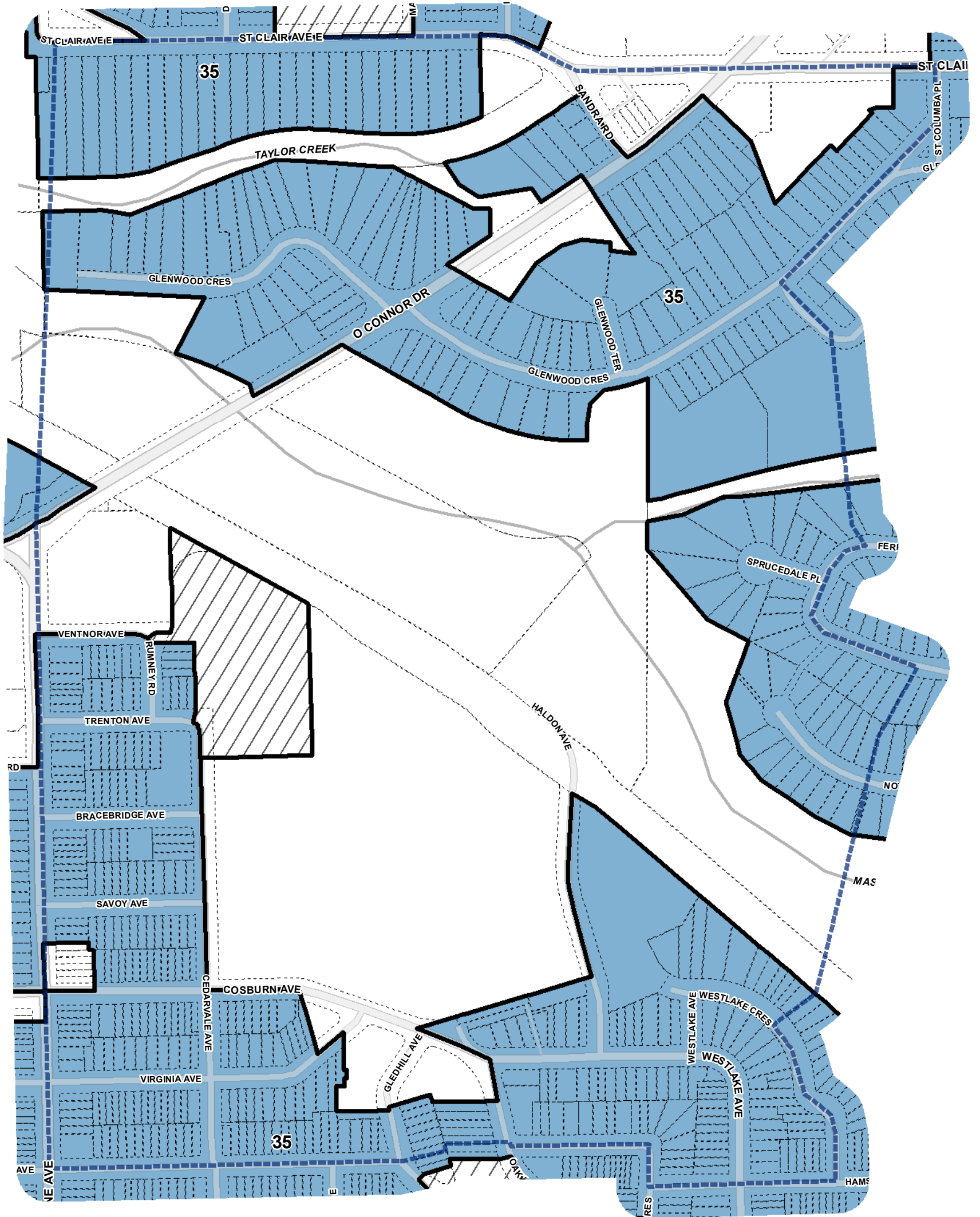
**Lot Coverage**

	20%		35%		65%		Not part of this bylaw
	25%		40%		70%		Map Sheet Boundary
	30%		50%		75%		Properties
	33%		55%		80%		




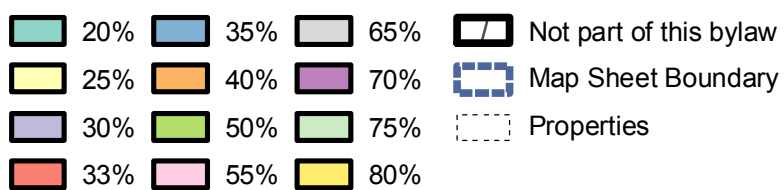
1:4,000



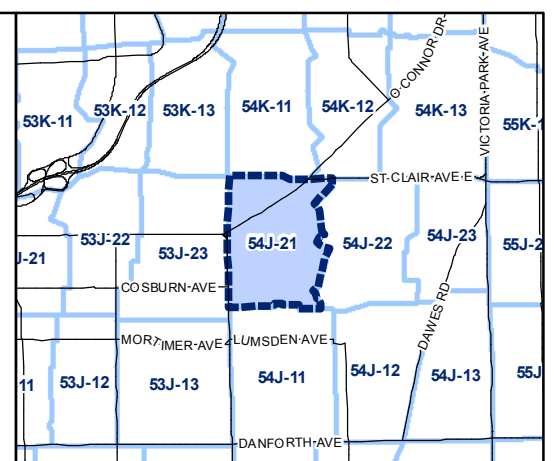


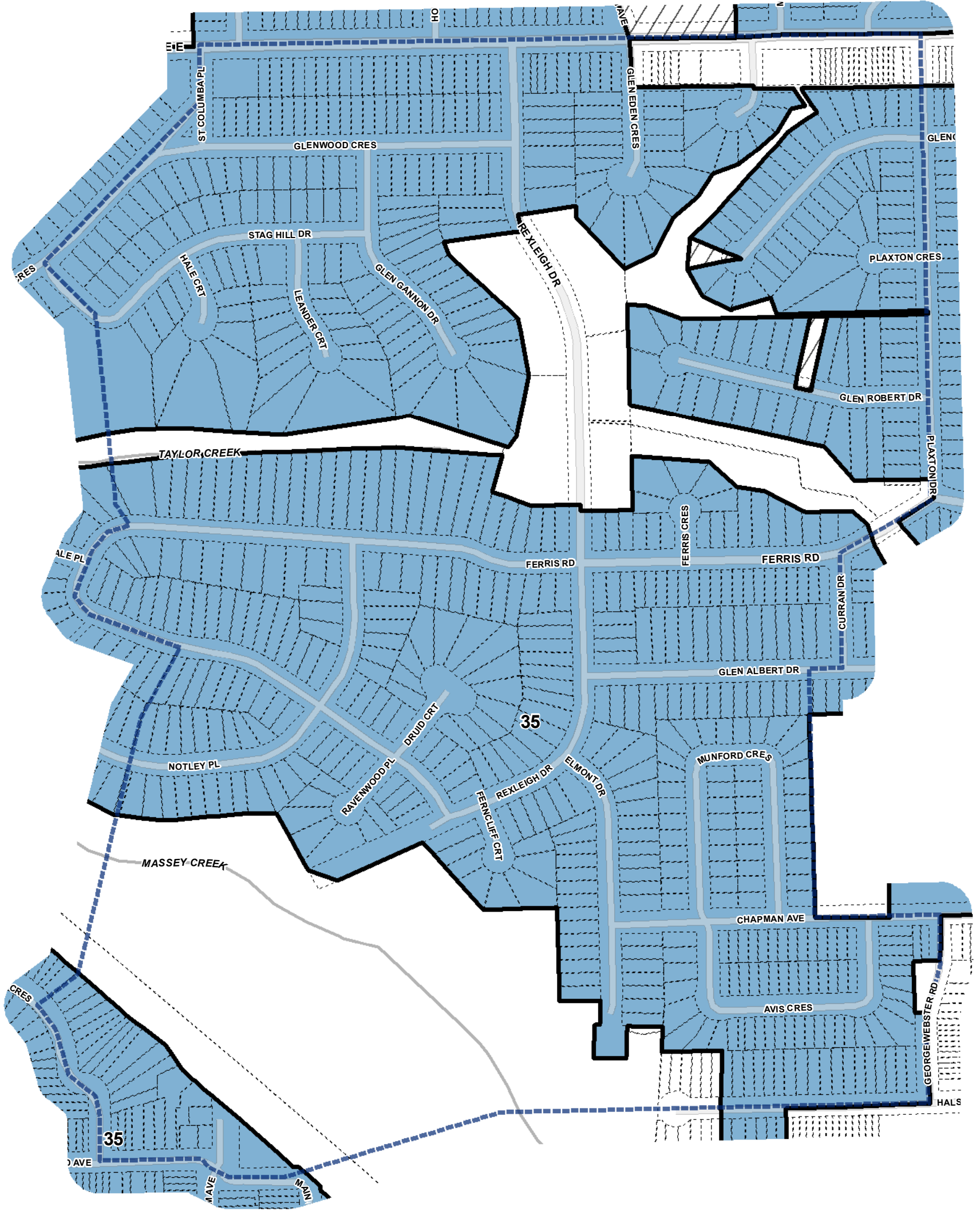
**Lot Coverage Overlay Map**

**Lot Coverage**



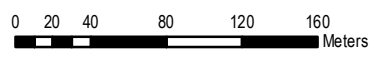
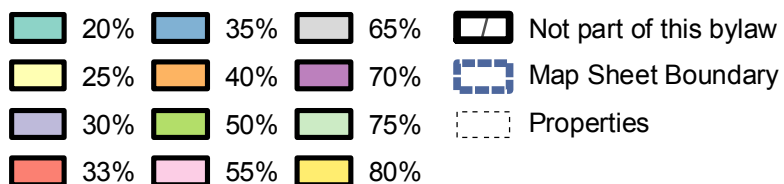
1:4,000



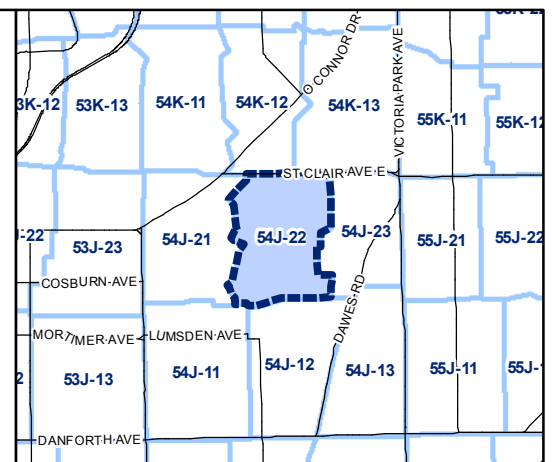


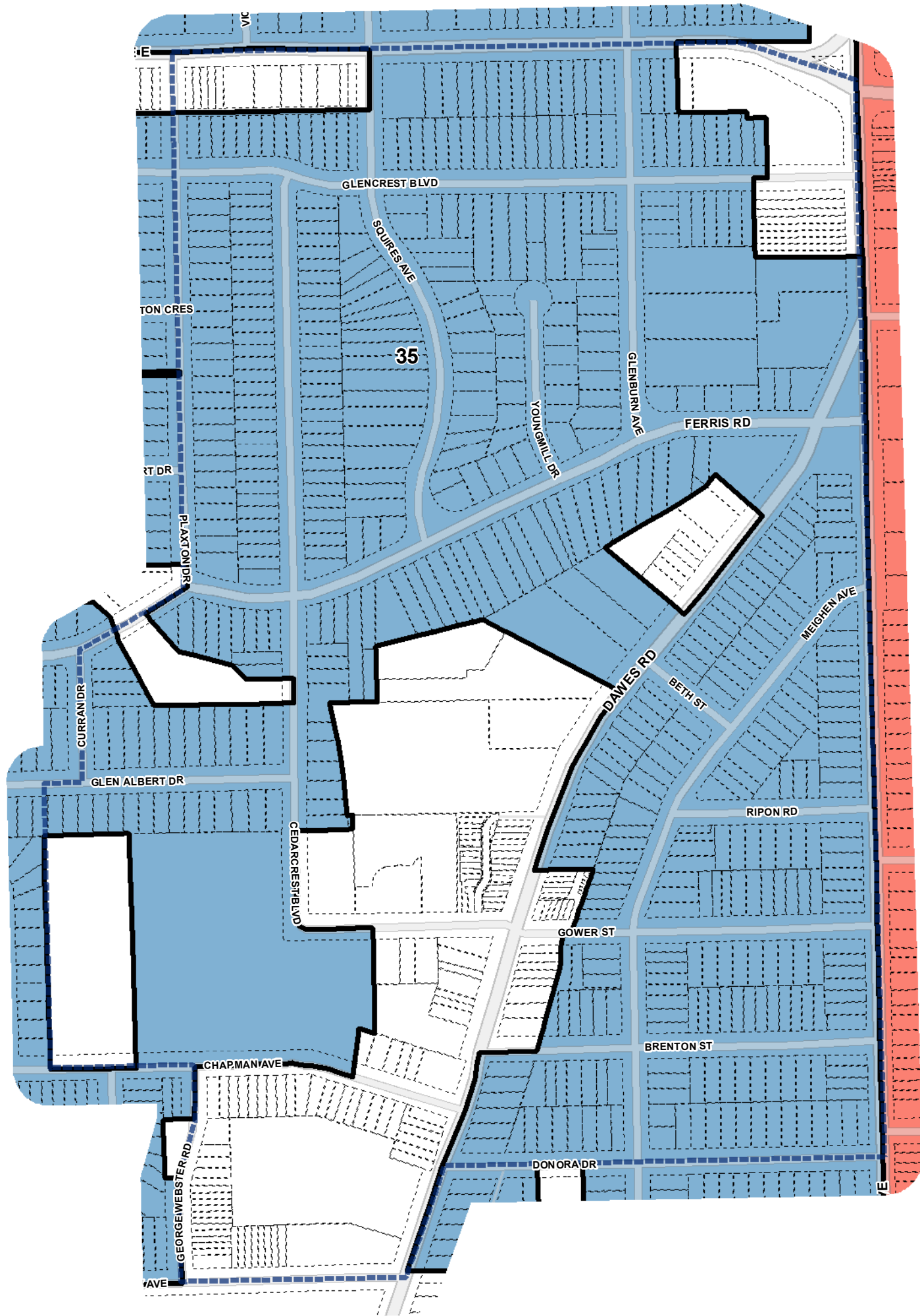
**Lot Coverage Overlay Map**

**Lot Coverage**



1:4,000

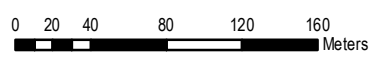




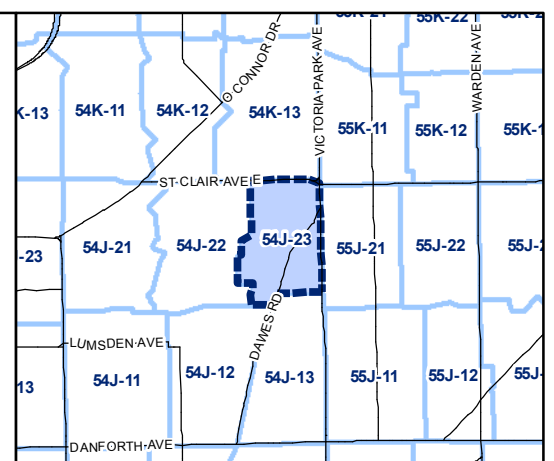
**Lot Coverage Overlay Map**

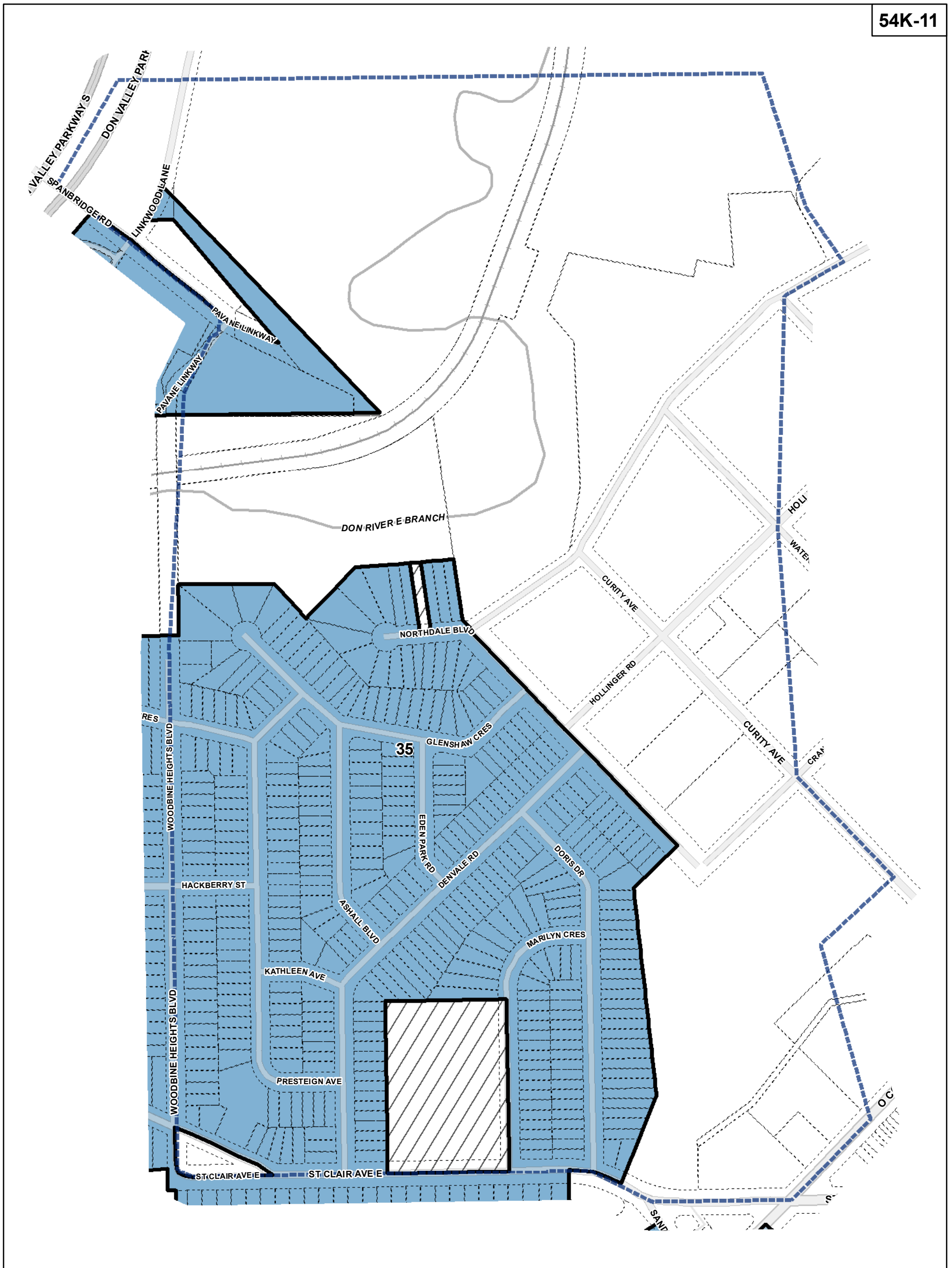
**Lot Coverage**

	20%		35%		65%		Not part of this bylaw
	25%		40%		70%		Map Sheet Boundary
	30%		50%		75%		Properties
	33%		55%		80%		



1:4,000





**Toronto City Planning**  
Zoning Bylaw Map Book Series

**Lot Coverage Overlay Map**

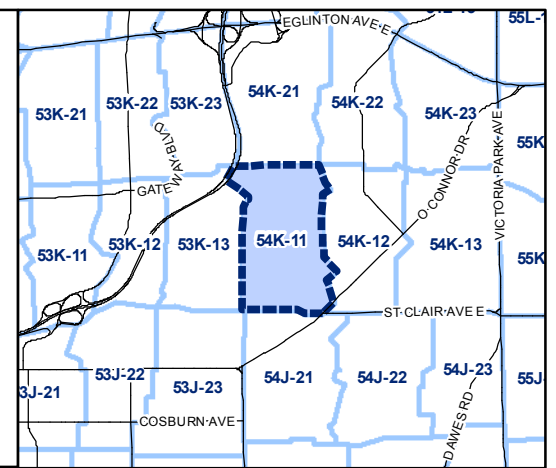
July 29, 2010  
Maps must be read together with Zoning Bylaw text

**Lot Coverage**

	20%		35%		65%		Not part of this bylaw
	25%		40%		70%		Map Sheet Boundary
	30%		50%		75%		Properties
	33%		55%		80%		

0 20 40 80 120 160 Meters

1:4,000





**Toronto City Planning**  
Zoning Bylaw Map Book Series

**Lot Coverage Overlay Map**

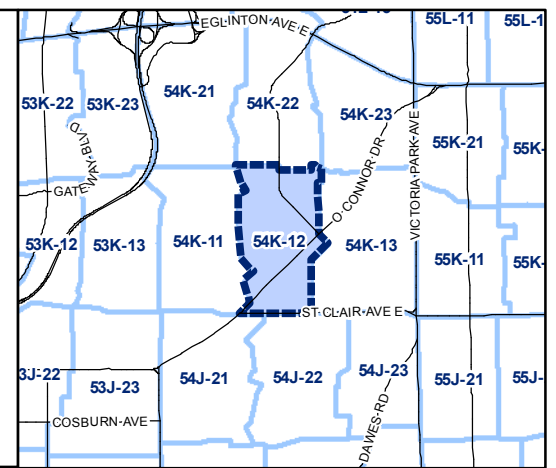
July 29, 2010  
Maps must be read together with Zoning Bylaw text

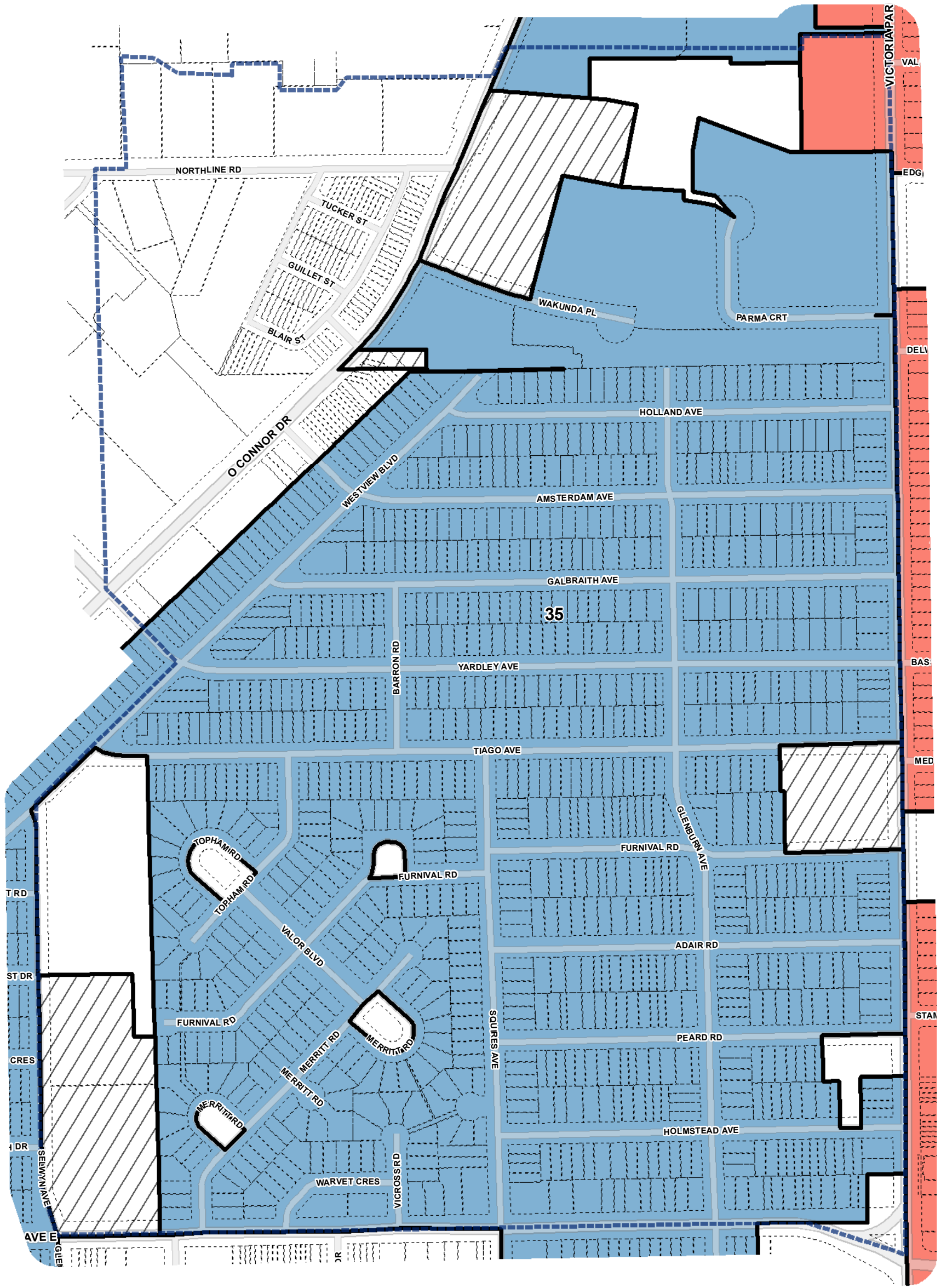
**Lot Coverage**

	20%		35%		65%		Not part of this bylaw
	25%		40%		70%		
	30%		50%		75%		Properties
	33%		55%		80%		

0 20 40 80 120 160 Meters

1:4,000





**Toronto City Planning**  
 Zoning Bylaw Map Book Series

**Lot Coverage Overlay Map**

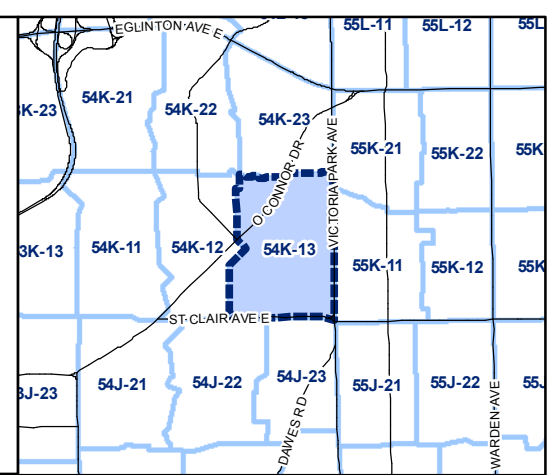
July 29, 2010  
 Maps must be read together with Zoning Bylaw text

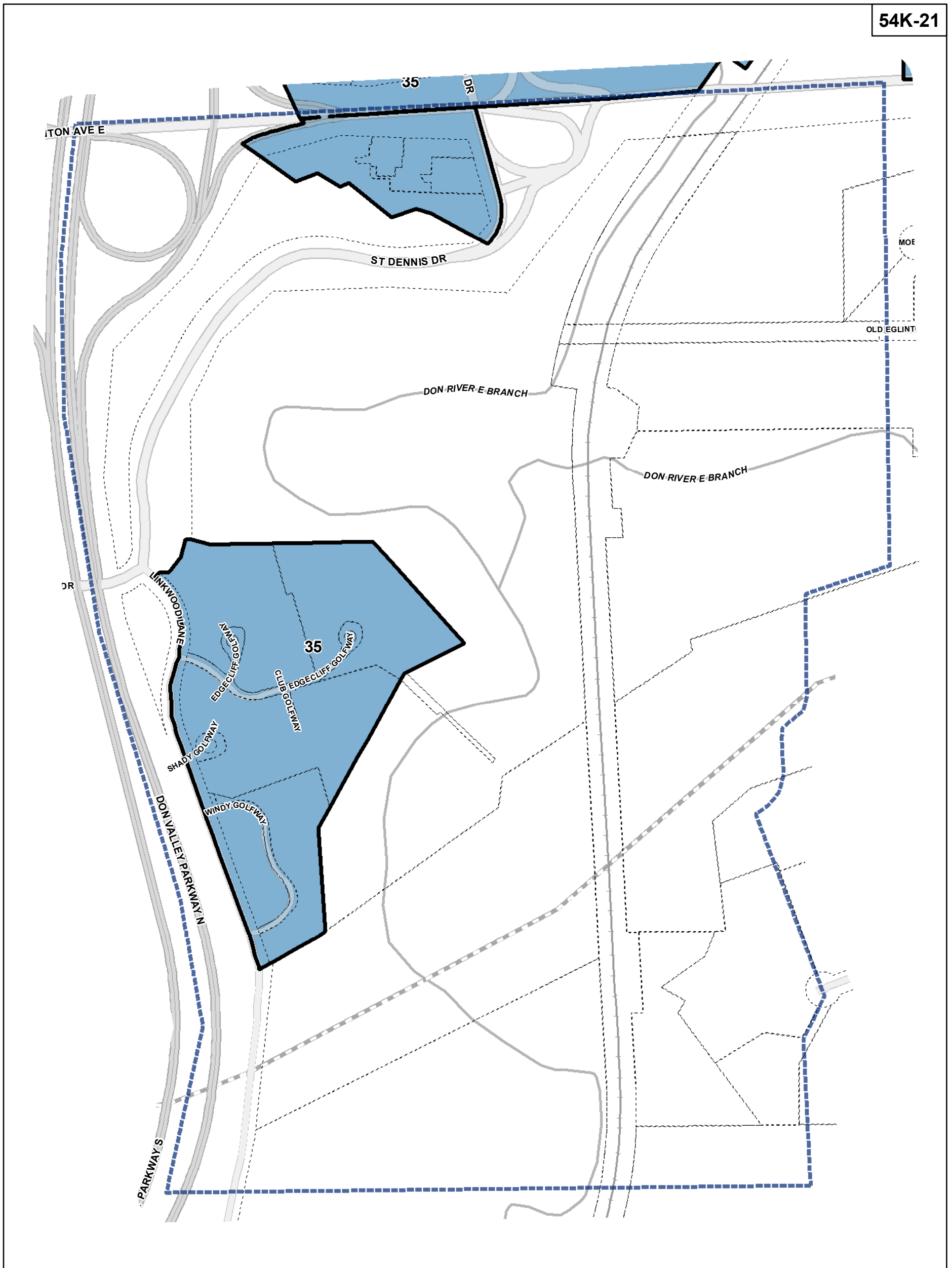
**Lot Coverage**

	20%		35%		65%		Not part of this bylaw
	25%		40%		70%		Map Sheet Boundary
	30%		50%		75%		Properties
	33%		55%		80%		

0 20 40 80 120 160 Meters

1:4,000

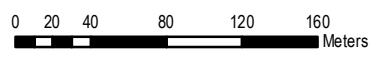




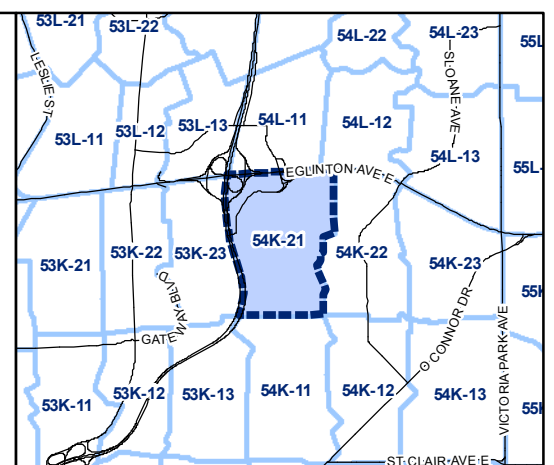
**Lot Coverage Overlay Map**

**Lot Coverage**

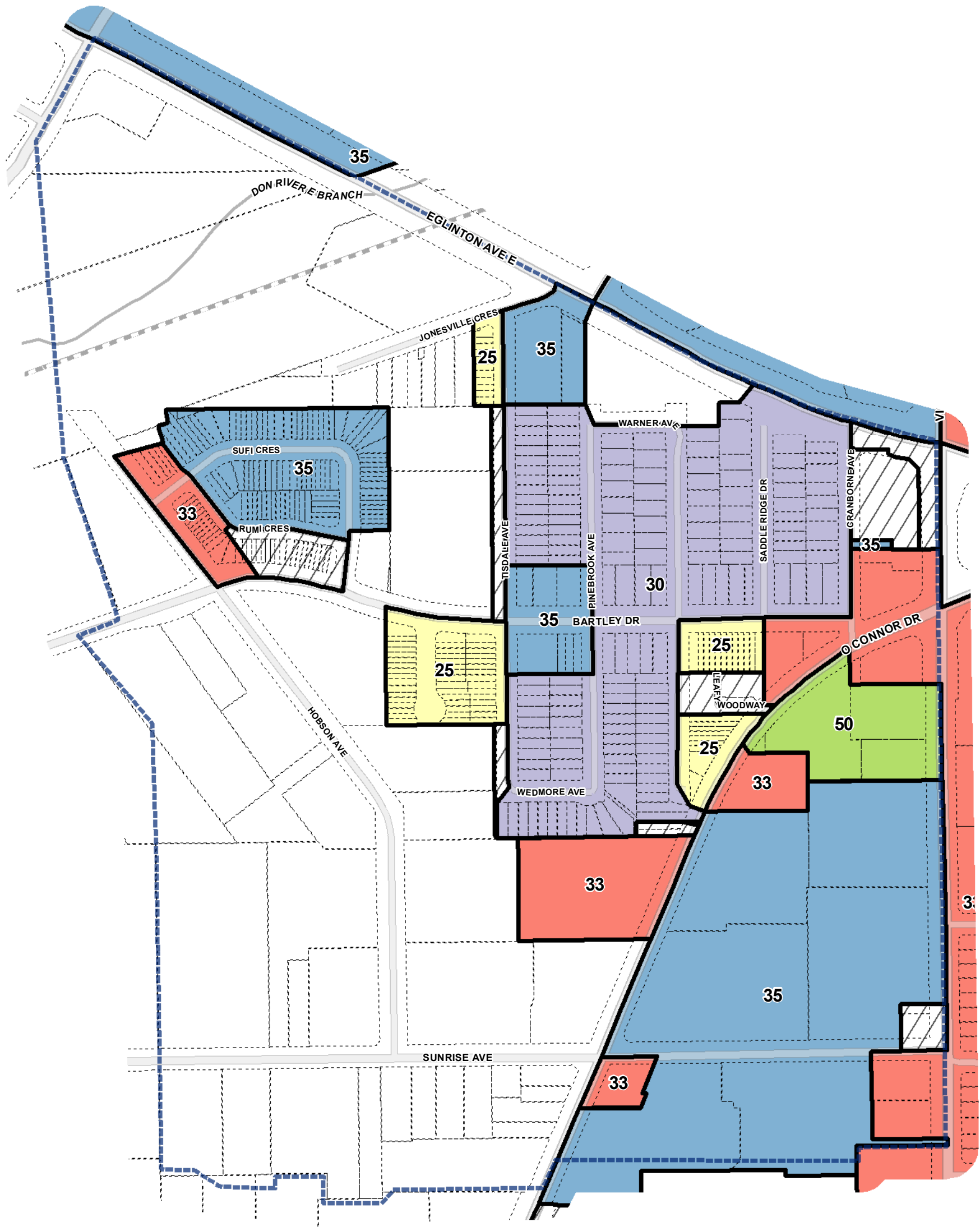
	20%		35%		65%		Not part of this bylaw
	25%		40%		70%		Map Sheet Boundary
	30%		50%		75%		Properties
	33%		55%		80%		



1:4,000







**Toronto City Planning**  
 Zoning Bylaw Map Book Series

**Lot Coverage Overlay Map**

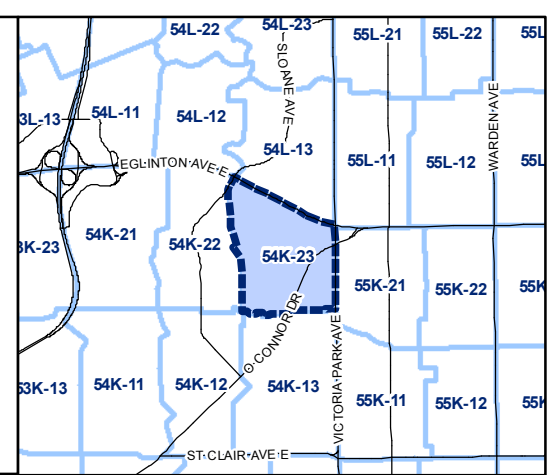
July 29, 2010  
 Maps must be read together with Zoning Bylaw text

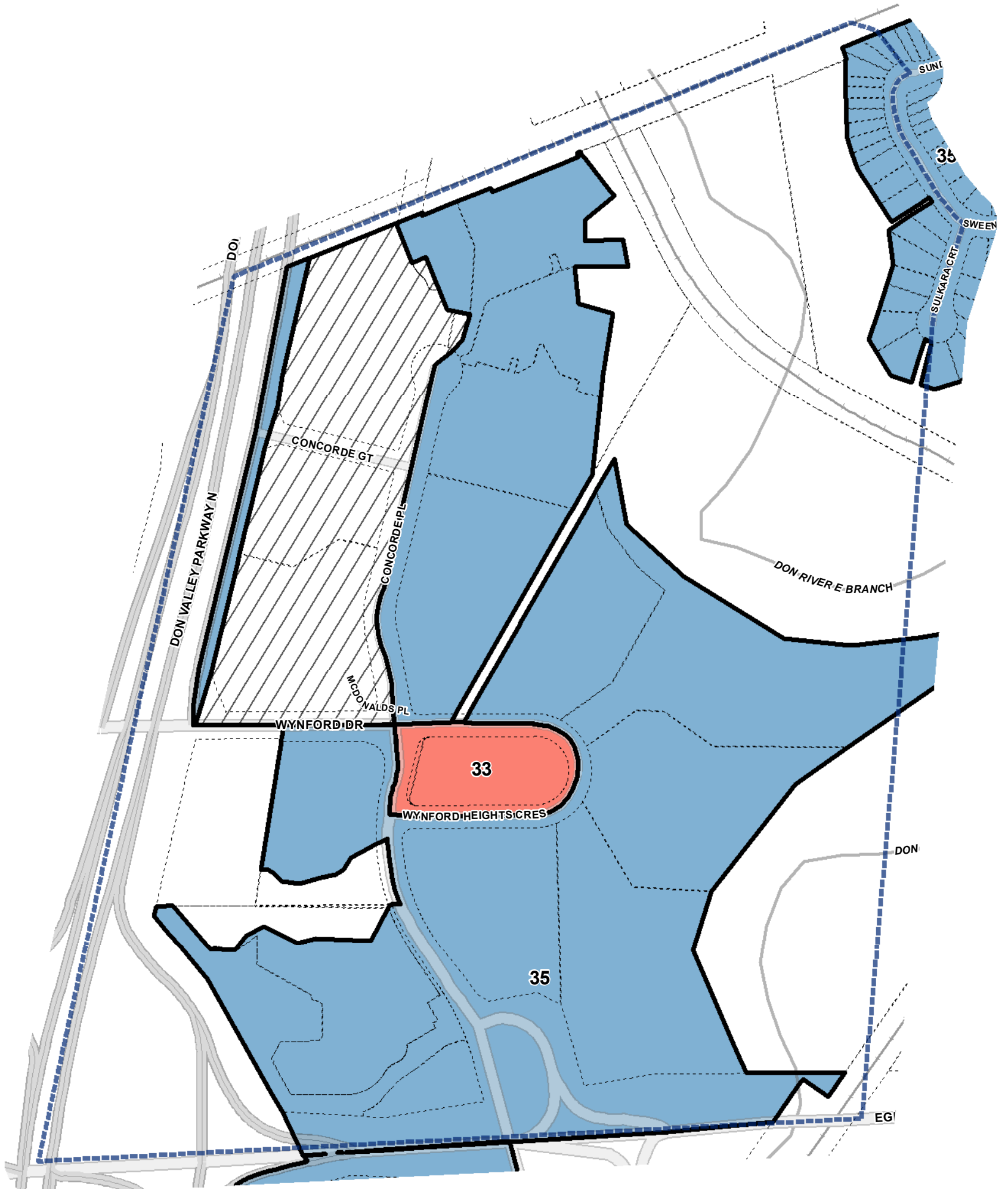
**Lot Coverage**

	20%		35%		65%		Not part of this bylaw
	25%		40%		70%		Map Sheet Boundary
	30%		50%		75%		Properties
	33%		55%		80%		

0 20 40 80 120 160 Meters

1:4,000

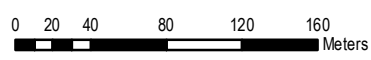




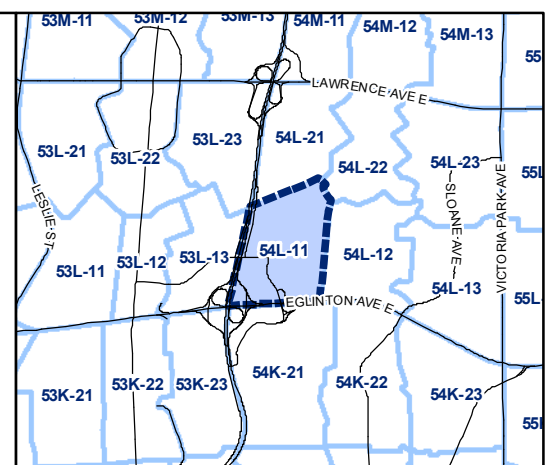
**Lot Coverage Overlay Map**

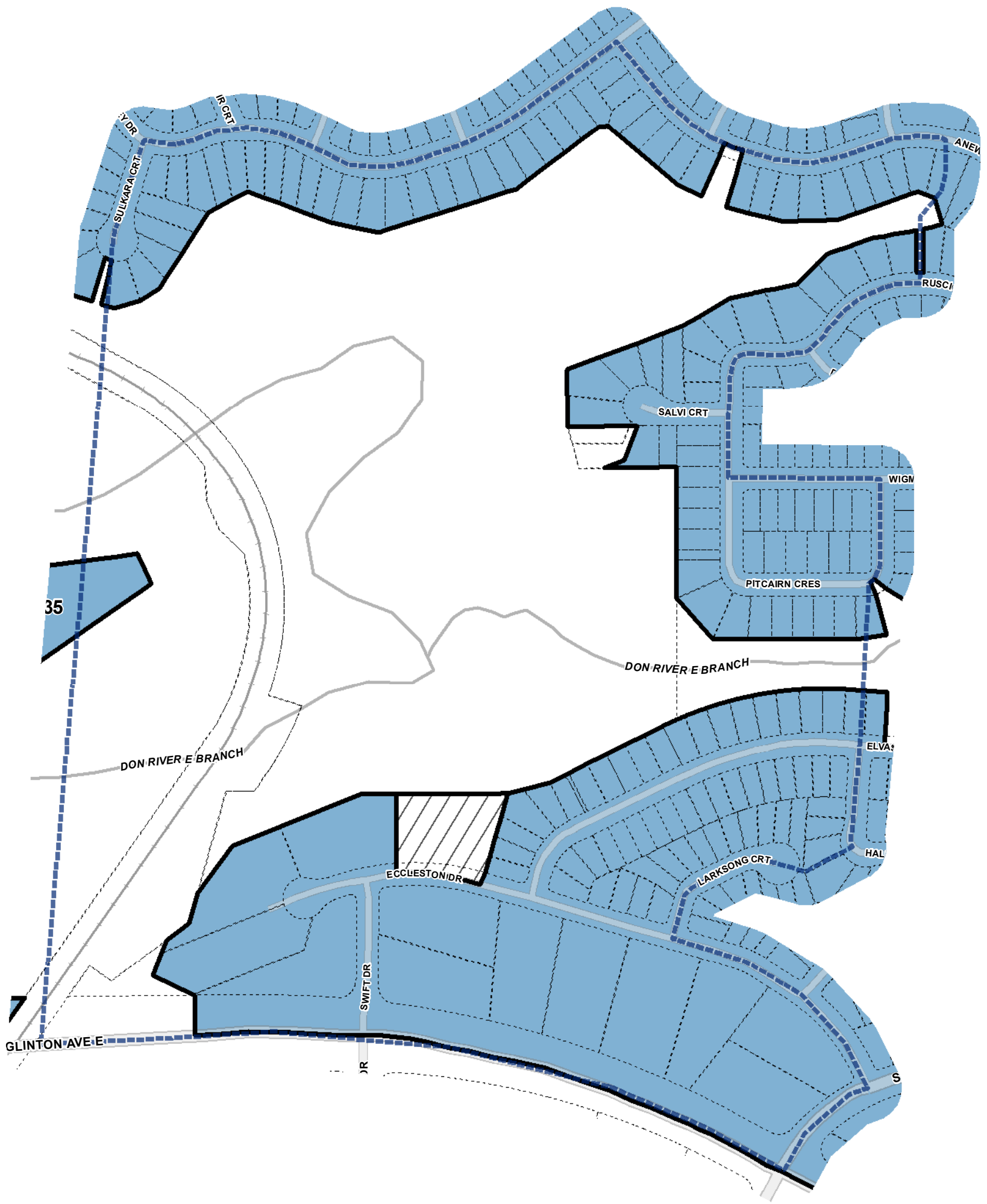
**Lot Coverage**

	20%		35%		65%		Not part of this bylaw
	25%		40%		70%		Map Sheet Boundary
	30%		50%		75%		Properties
	33%		55%		80%		



1:4,000

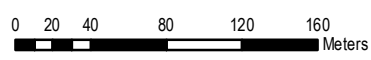




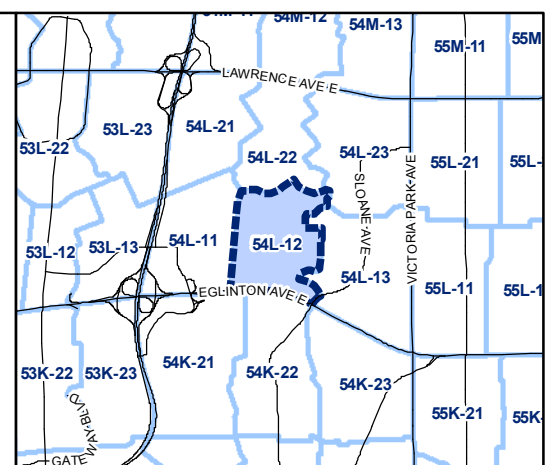
**Lot Coverage Overlay Map**

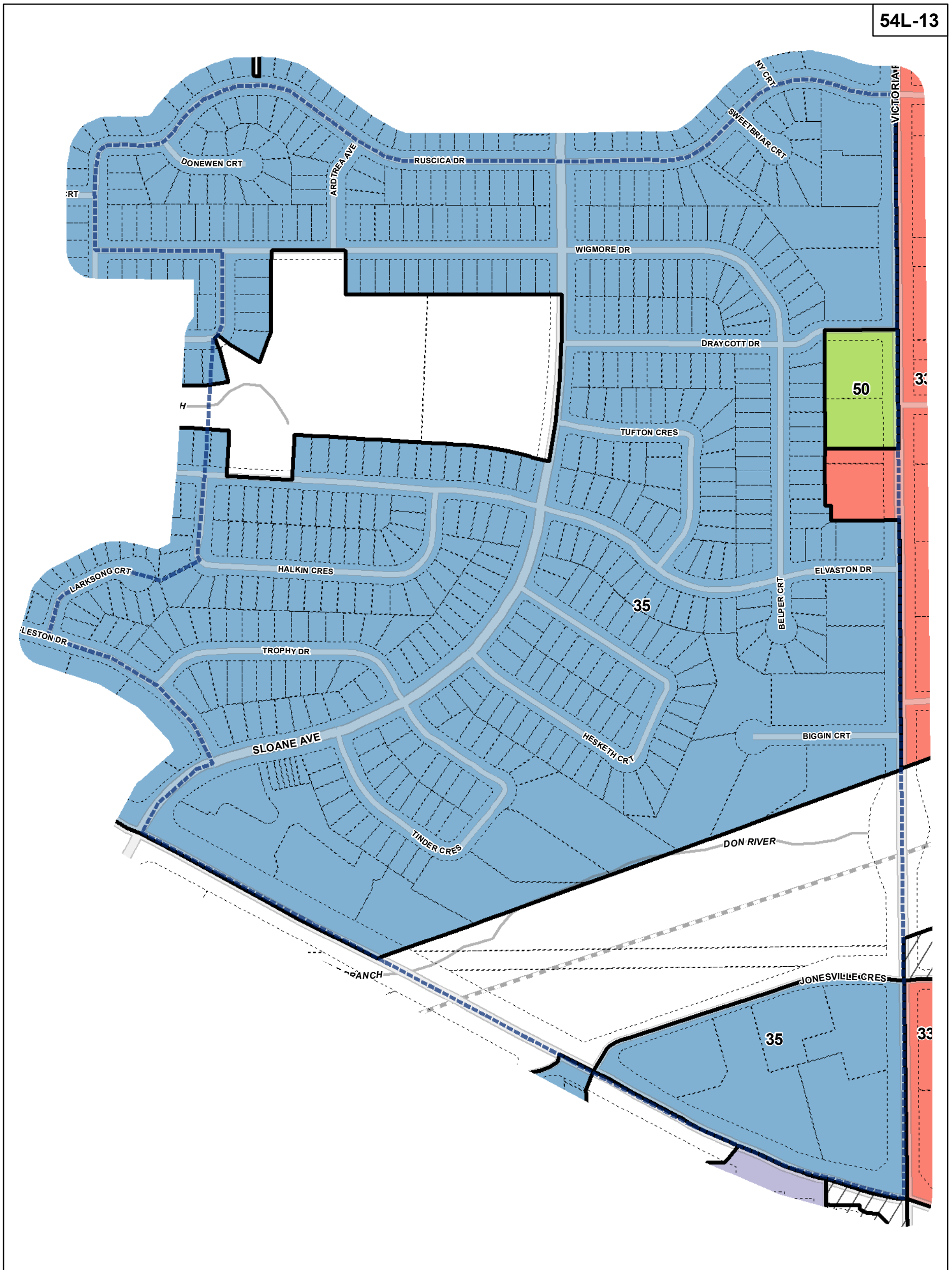
**Lot Coverage**

	20%		35%		65%		Not part of this bylaw
	25%		40%		70%		Map Sheet Boundary
	30%		50%		75%		Properties
	33%		55%		80%		



1:4,000





**Toronto City Planning**  
 Zoning Bylaw Map Book Series

**Lot Coverage Overlay Map**

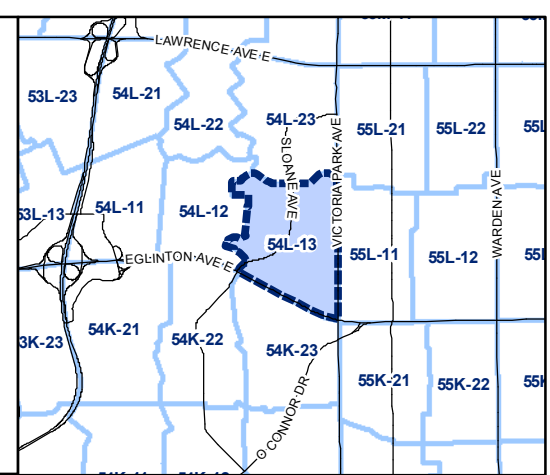
July 29, 2010  
 Maps must be read together with Zoning Bylaw text

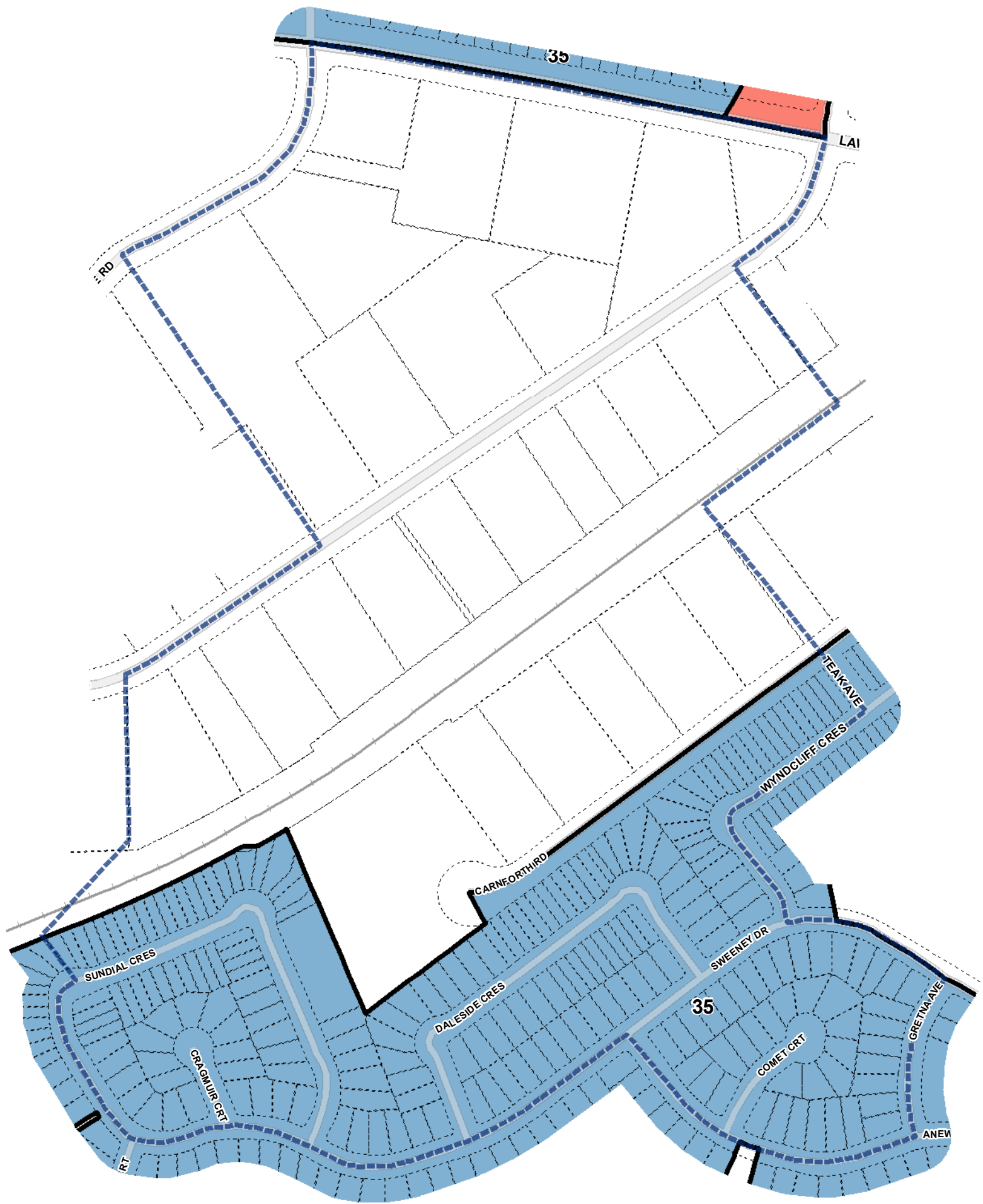
**Lot Coverage**

	20%		35%		65%		Not part of this bylaw
	25%		40%		70%		Map Sheet Boundary
	30%		50%		75%		Properties
	33%		55%		80%		

0 20 40 80 120 160 Meters

1:4,000

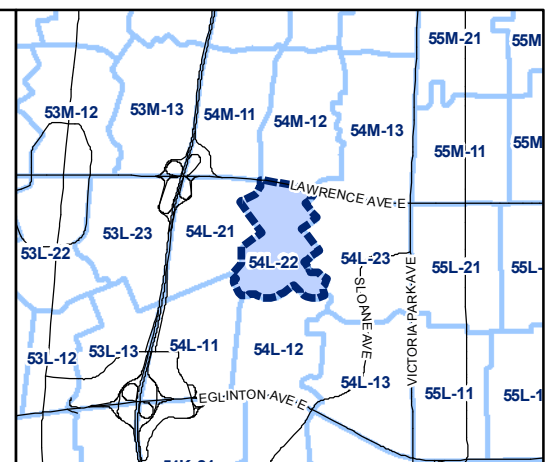
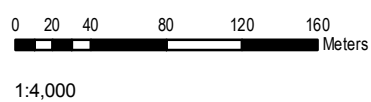


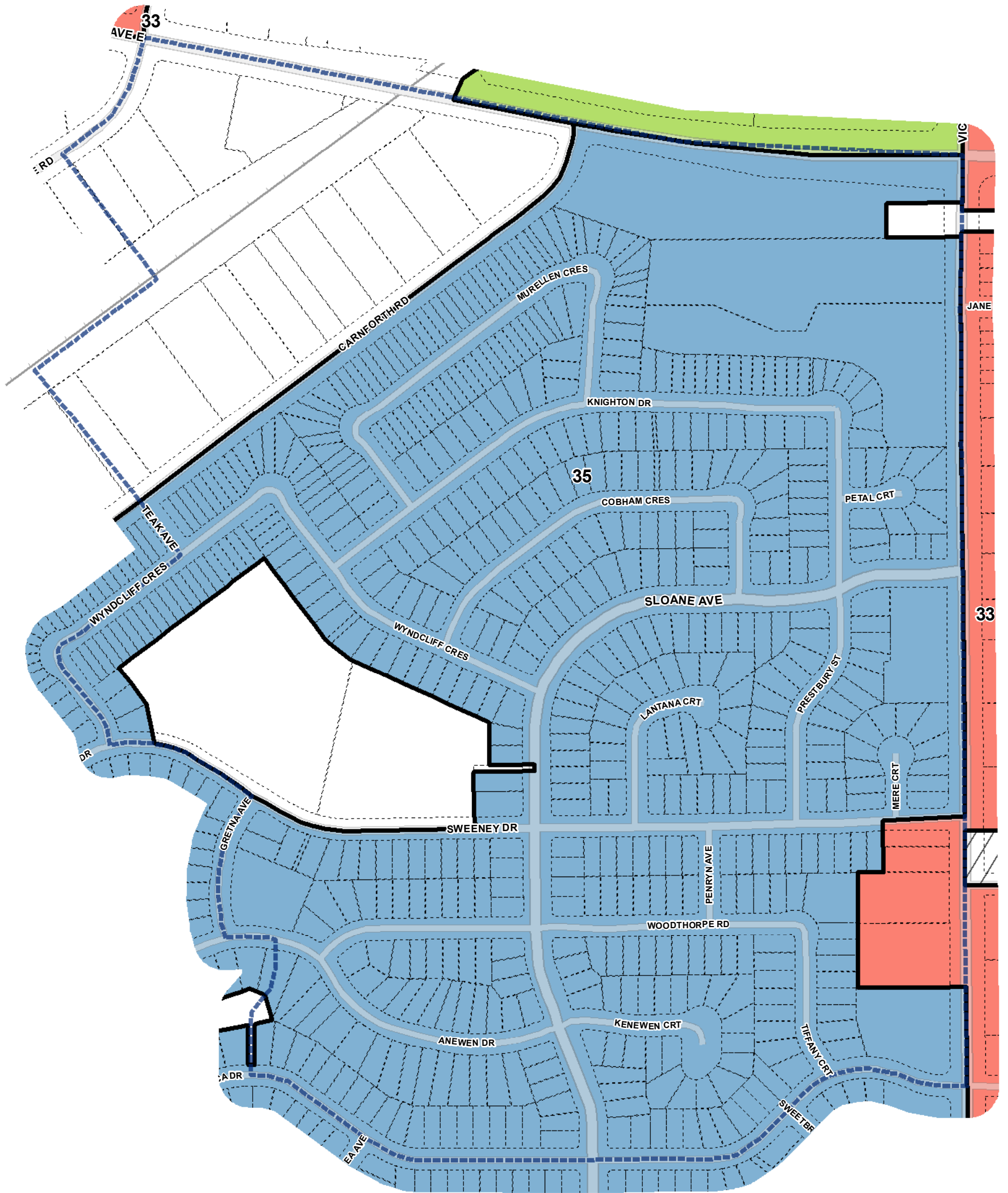


**Lot Coverage Overlay Map**

**Lot Coverage**
















	20%		35%		65%		Not part of this bylaw
	25%		40%		70%		Map Sheet Boundary
	30%		50%		75%		Properties
	33%		55%		80%		

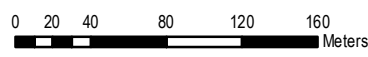




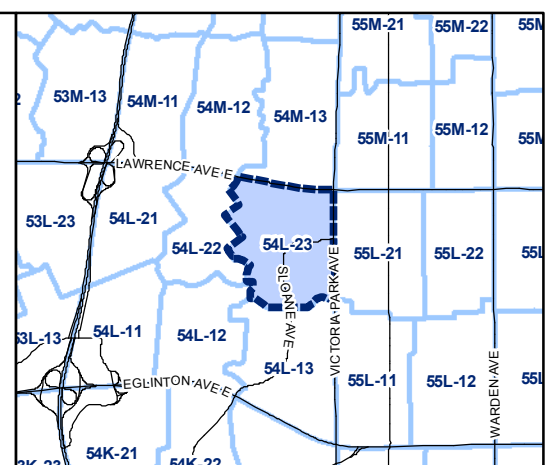
**Lot Coverage Overlay Map**

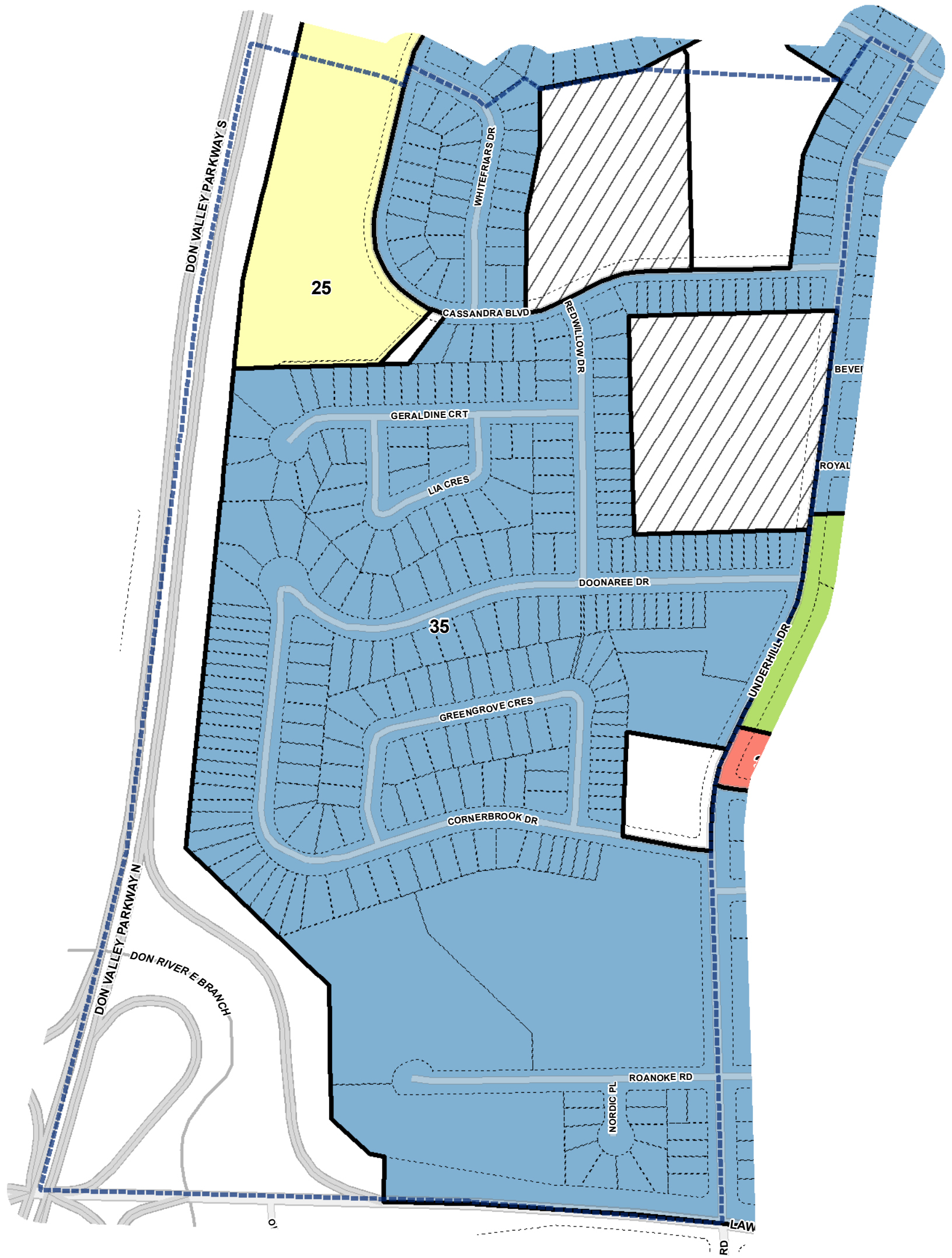
**Lot Coverage**

 20%	 35%	 65%	 Not part of this bylaw
 25%	 40%	 70%	 Map Sheet Boundary
 30%	 50%	 75%	 Properties
 33%	 55%	 80%	



1:4,000

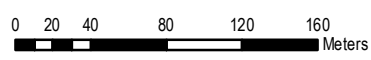




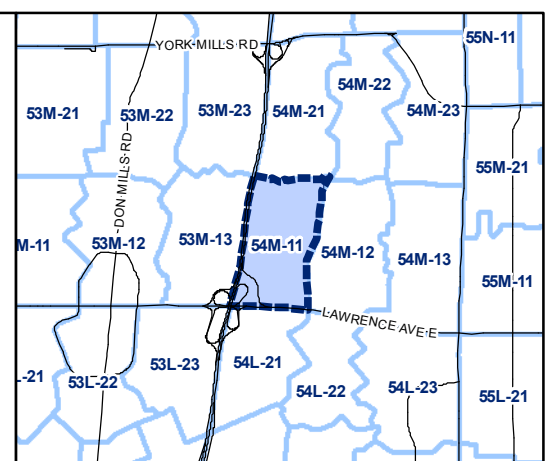
**Lot Coverage Overlay Map**

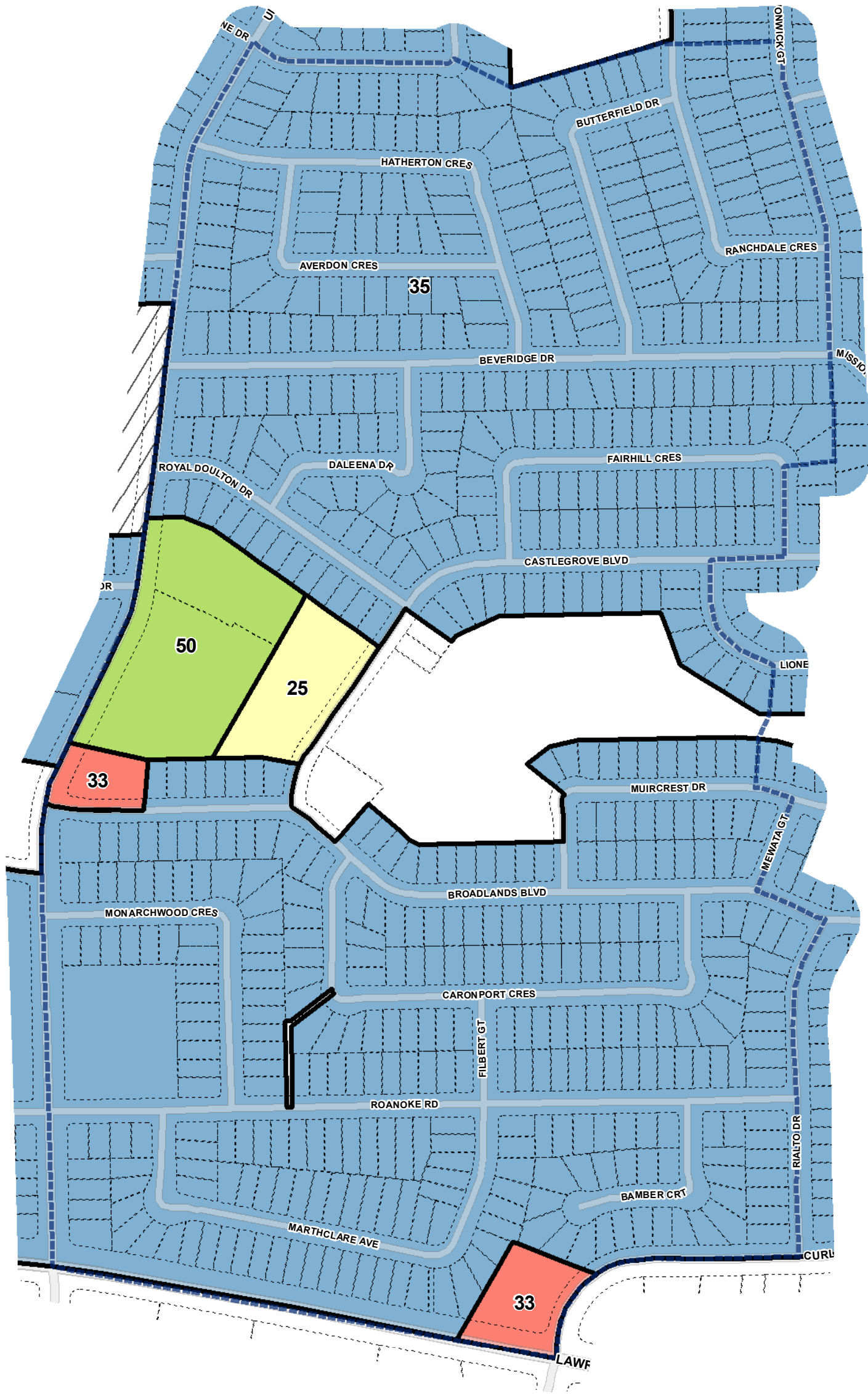
**Lot Coverage**

	20%		35%		65%		Not part of this bylaw
	25%		40%		70%		Map Sheet Boundary
	30%		50%		75%		Properties
	33%		55%		80%		



1:4,000

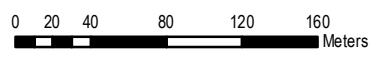




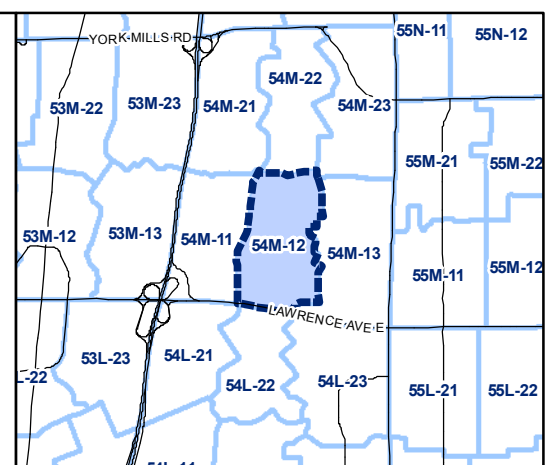
**Lot Coverage Overlay Map**

**Lot Coverage**

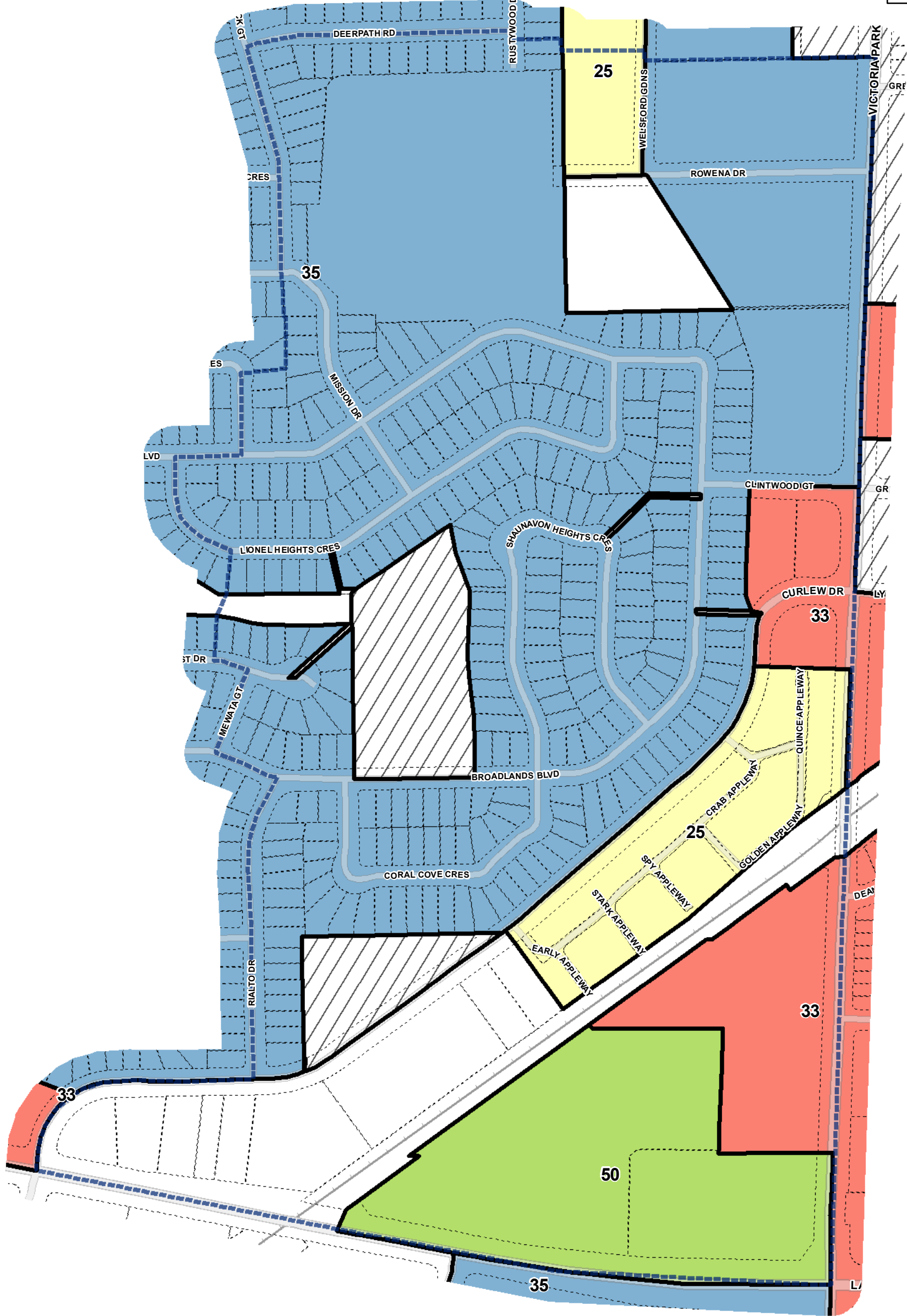
	20%		35%		65%		Not part of this bylaw
	25%		40%		70%		Map Sheet Boundary
	30%		50%		75%		Properties
	33%		55%		80%		



1:4,000



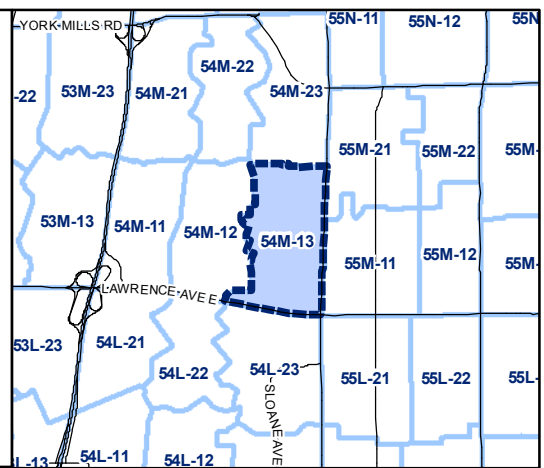
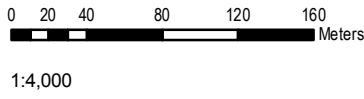


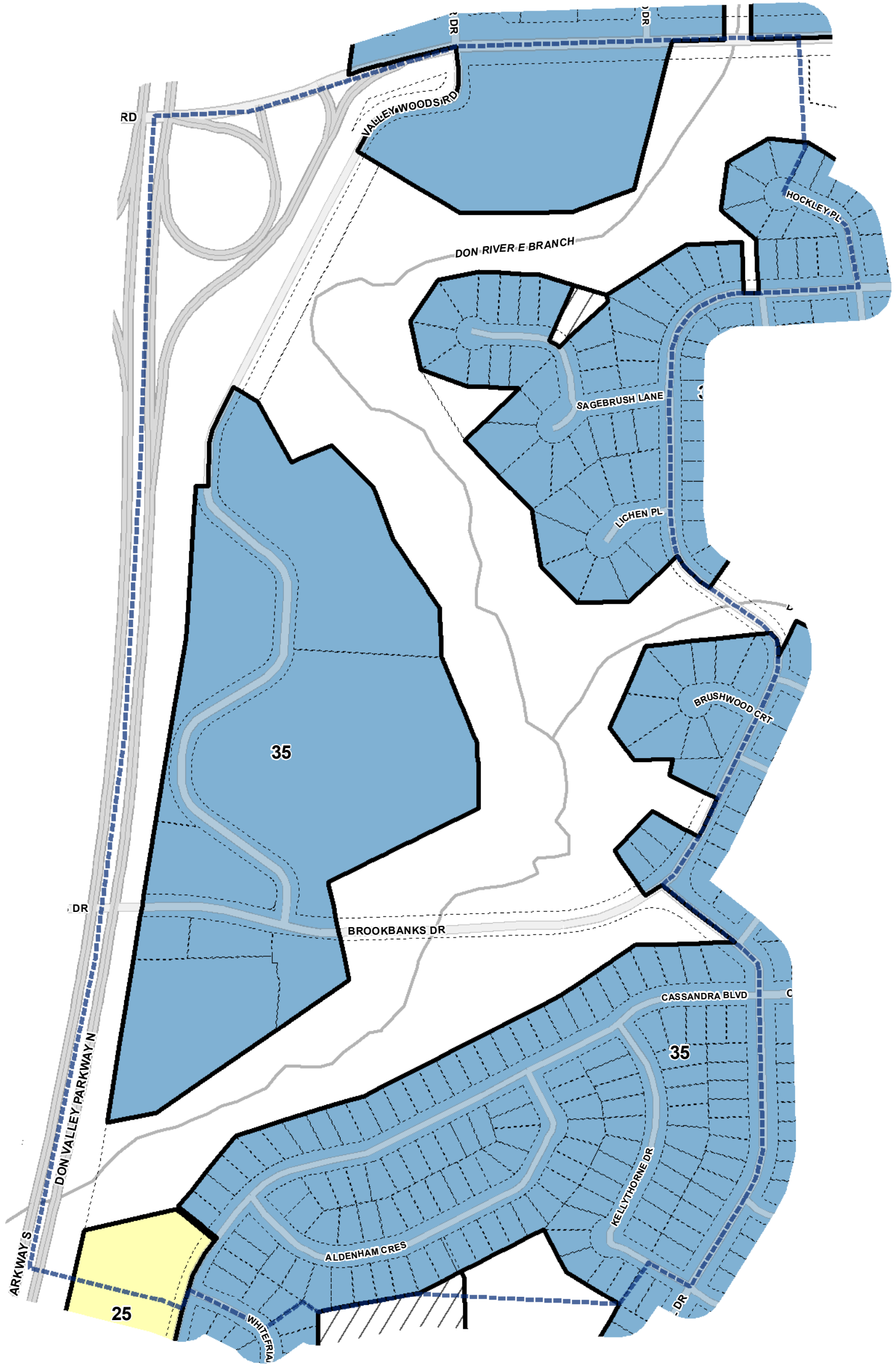


**Lot Coverage Overlay Map**

**Lot Coverage**

	20%		35%		65%		Not part of this bylaw
	25%		40%		70%		Map Sheet Boundary
	30%		50%		75%		Properties
	33%		55%		80%		

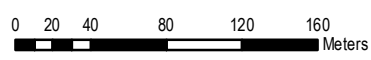




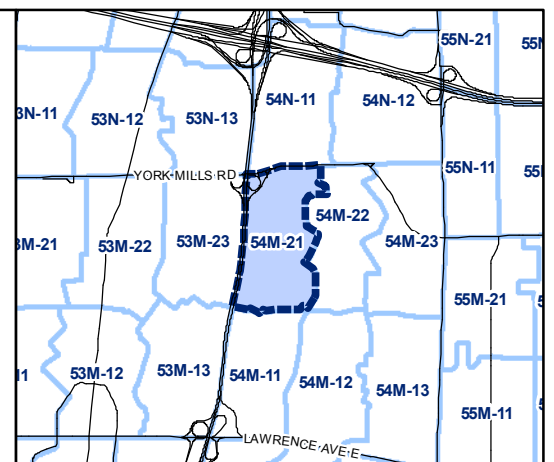
**Lot Coverage Overlay Map**

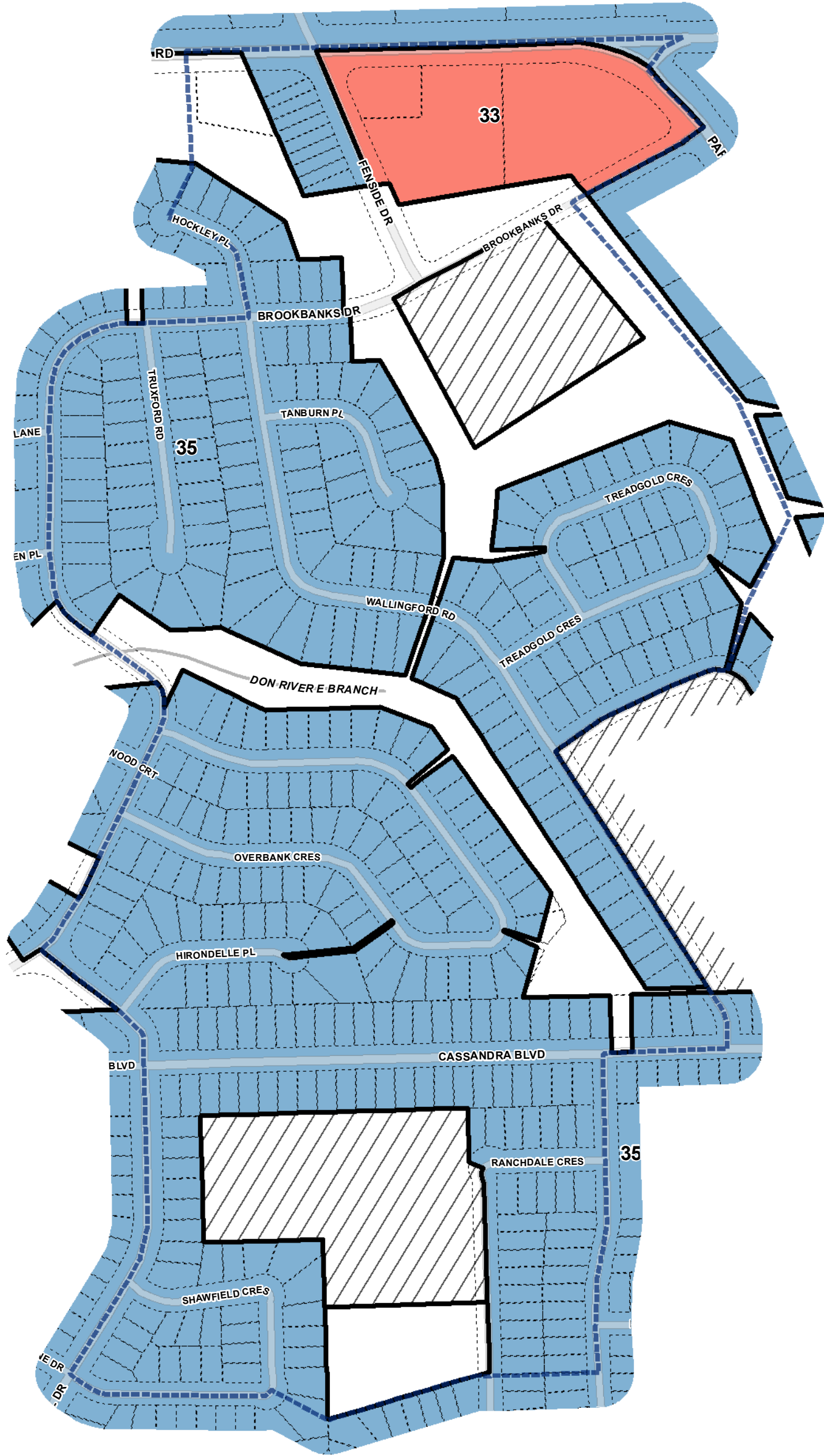
**Lot Coverage**

	20%		35%		65%		Not part of this bylaw
	25%		40%		70%		Map Sheet Boundary
	30%		50%		75%		Properties
	33%		55%		80%		



1:4,000

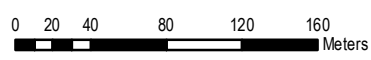




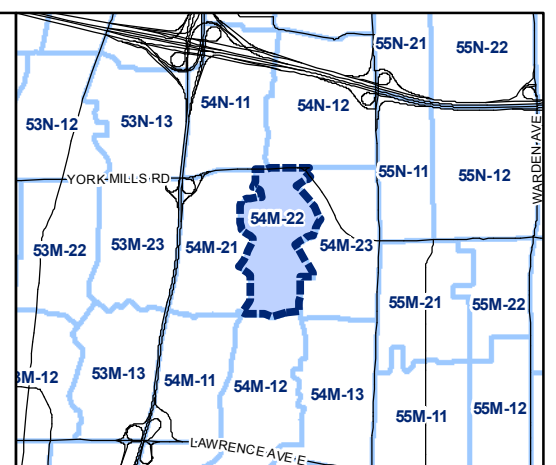
**Lot Coverage Overlay Map**

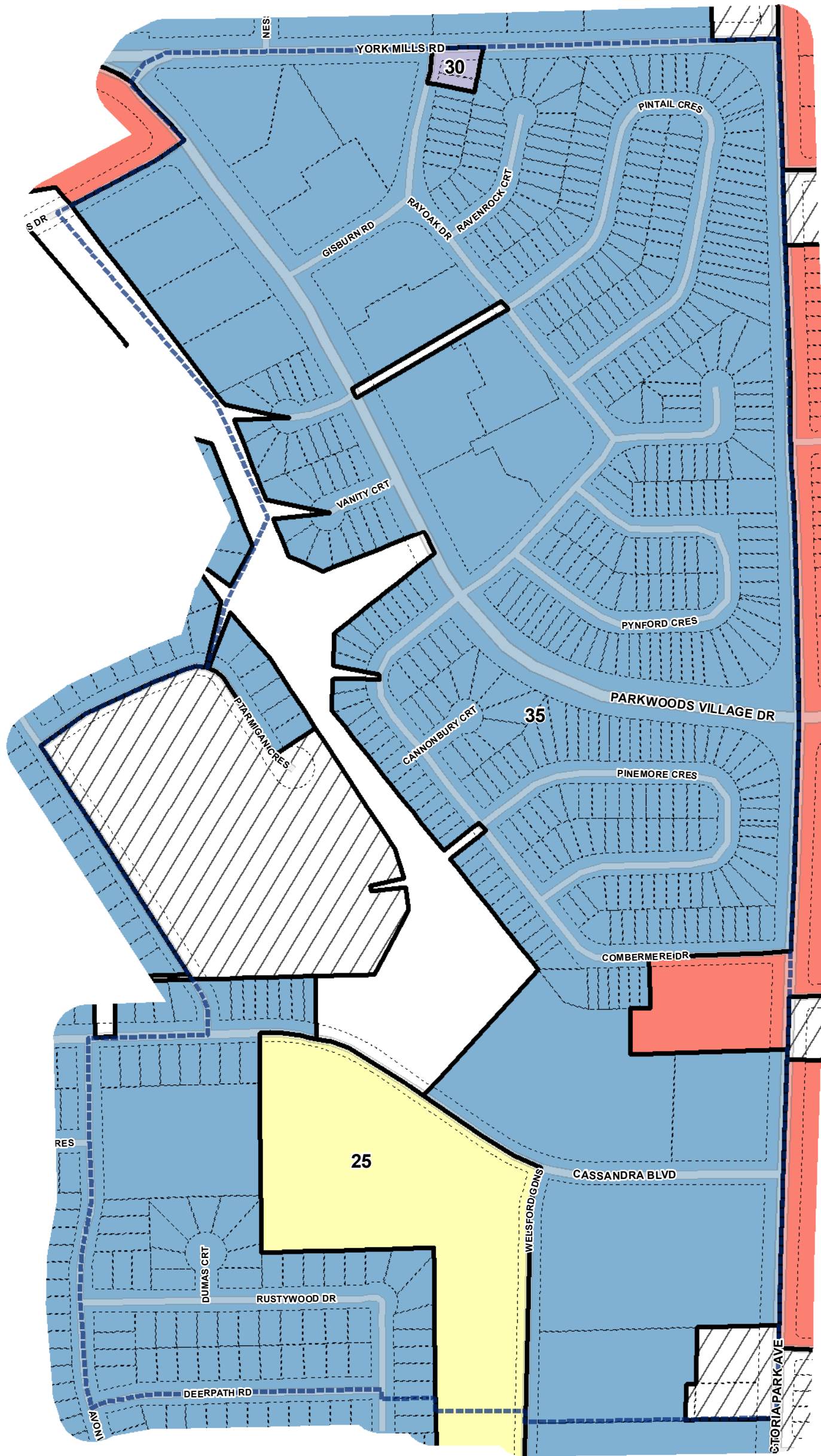
**Lot Coverage**

	20%		35%		65%		Not part of this bylaw
	25%		40%		70%		Map Sheet Boundary
	30%		50%		75%		Properties
	33%		55%		80%		



1:4,000





**Toronto City Planning**  
 Zoning Bylaw Map Book Series

**Lot Coverage Overlay Map**

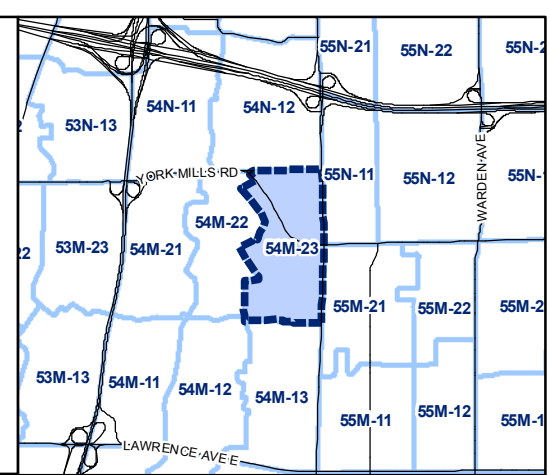
July 29, 2010  
 Maps must be read together with Zoning Bylaw text

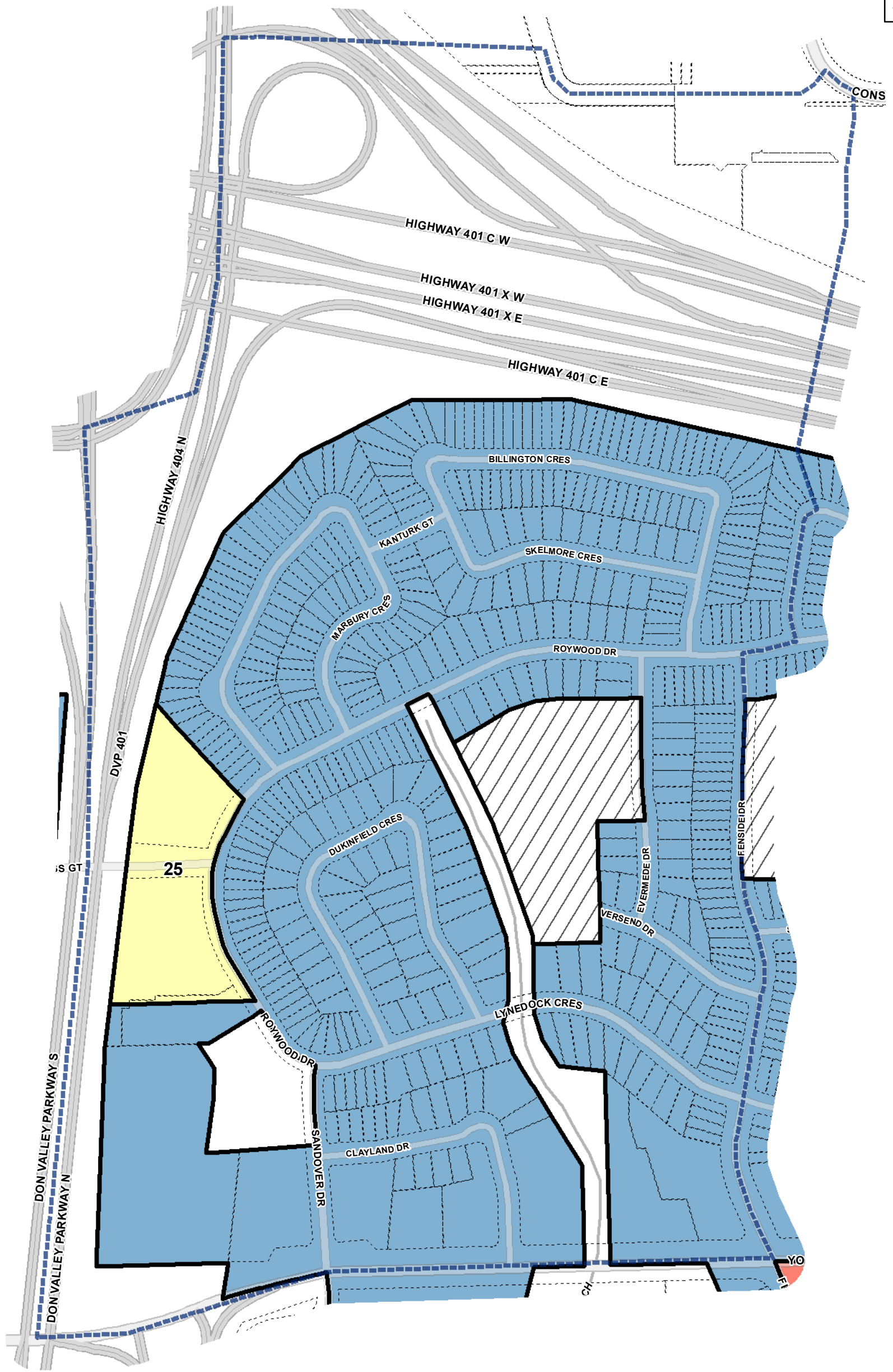
**Lot Coverage**

20%	35%	65%	Not part of this bylaw
25%	40%	70%	Map Sheet Boundary
30%	50%	75%	Properties
33%	55%	80%	

0 20 40 80 120 160 Meters

1:4,000






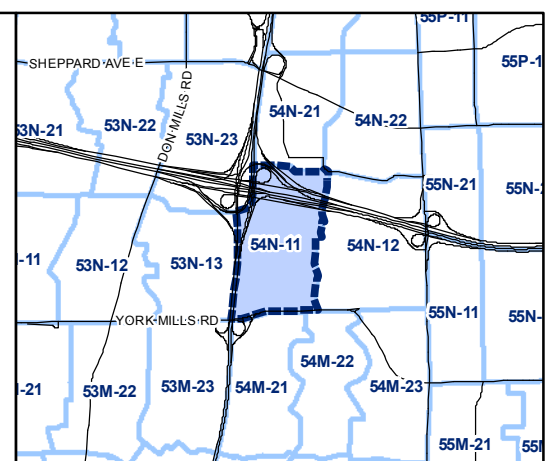
**Lot Coverage Overlay Map**

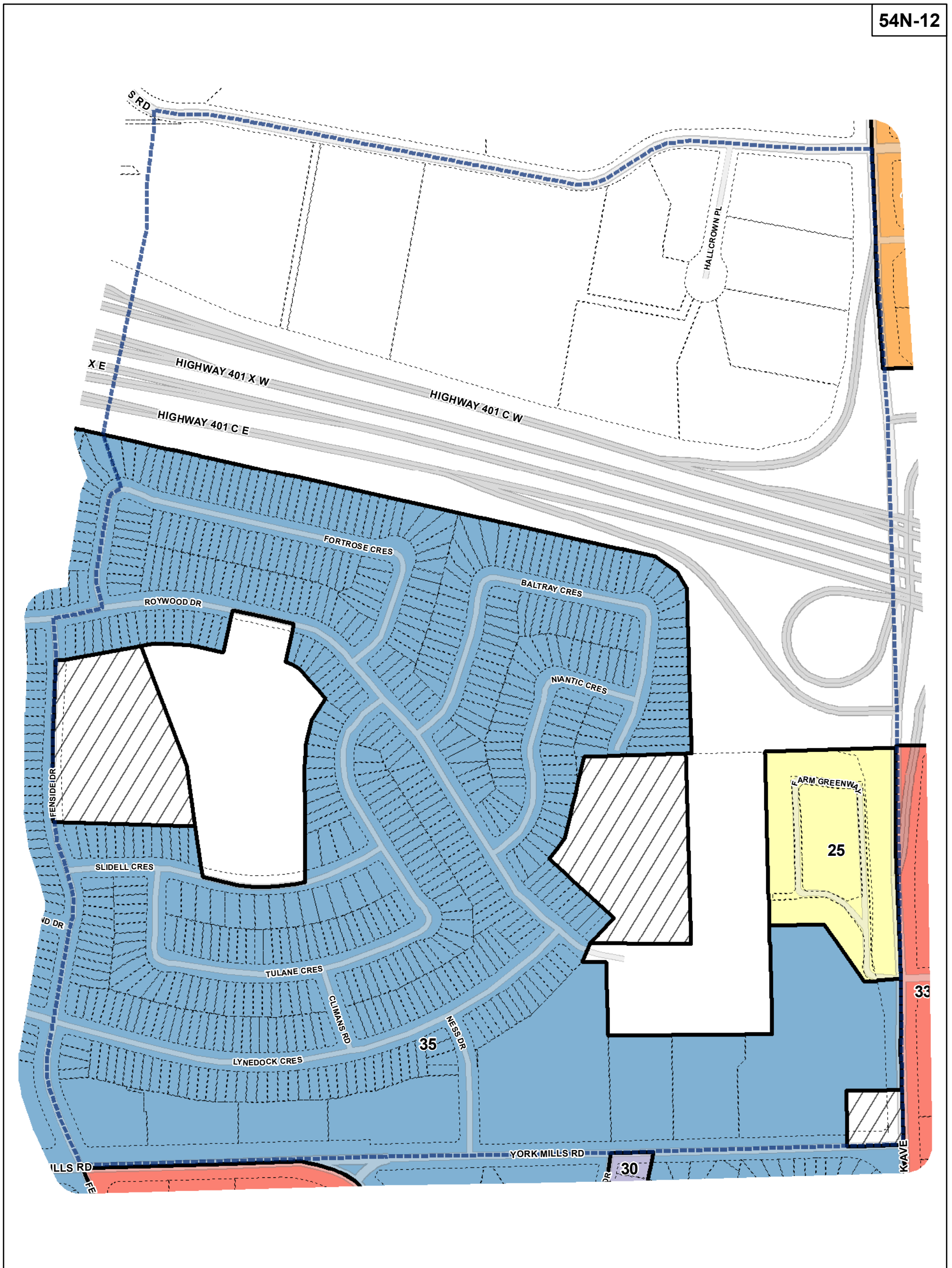
**Lot Coverage**

	20%		35%		65%		Not part of this bylaw
	25%		40%		70%		Map Sheet Boundary
	30%		50%		75%		Properties
	33%		55%		80%		



1:4,000





**Toronto City Planning**  
 Zoning Bylaw Map Book Series

**Lot Coverage Overlay Map**

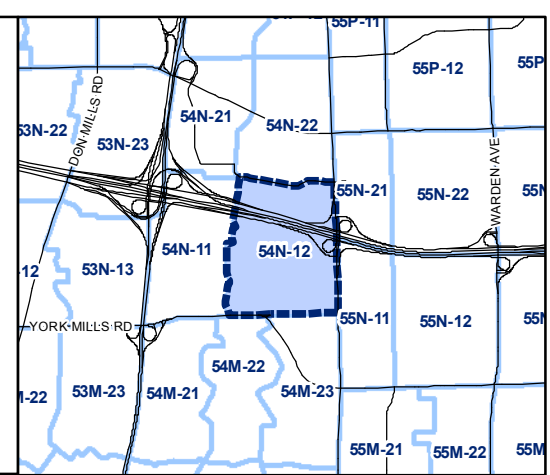
July 29, 2010  
 Maps must be read together with Zoning Bylaw text

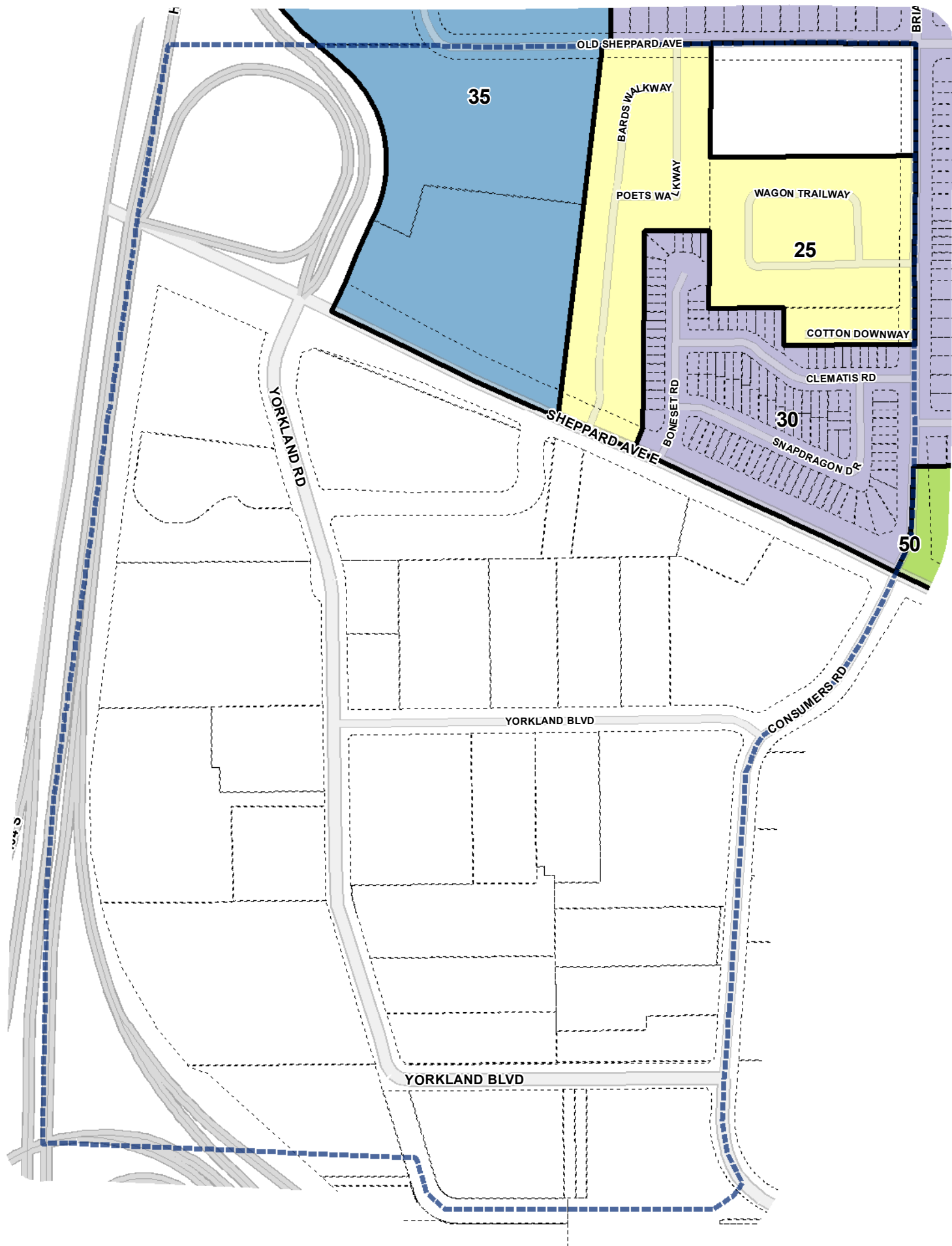
**Lot Coverage**

	20%		35%		65%		Not part of this bylaw
	25%		40%		70%		Map Sheet Boundary
	30%		50%		75%		Properties
	33%		55%		80%		

0 20 40 80 120 160 Meters

1:4,000

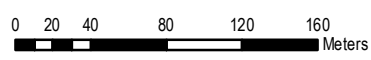




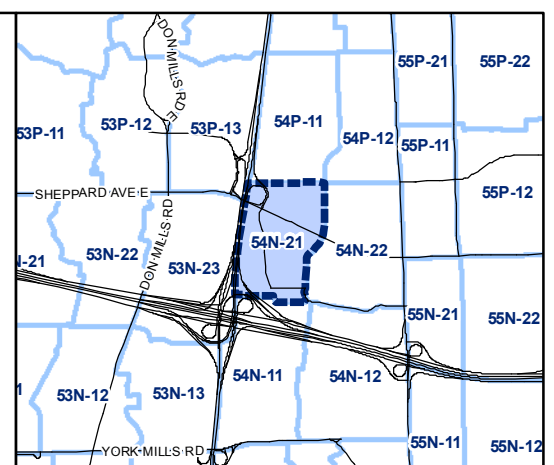
**Lot Coverage Overlay Map**

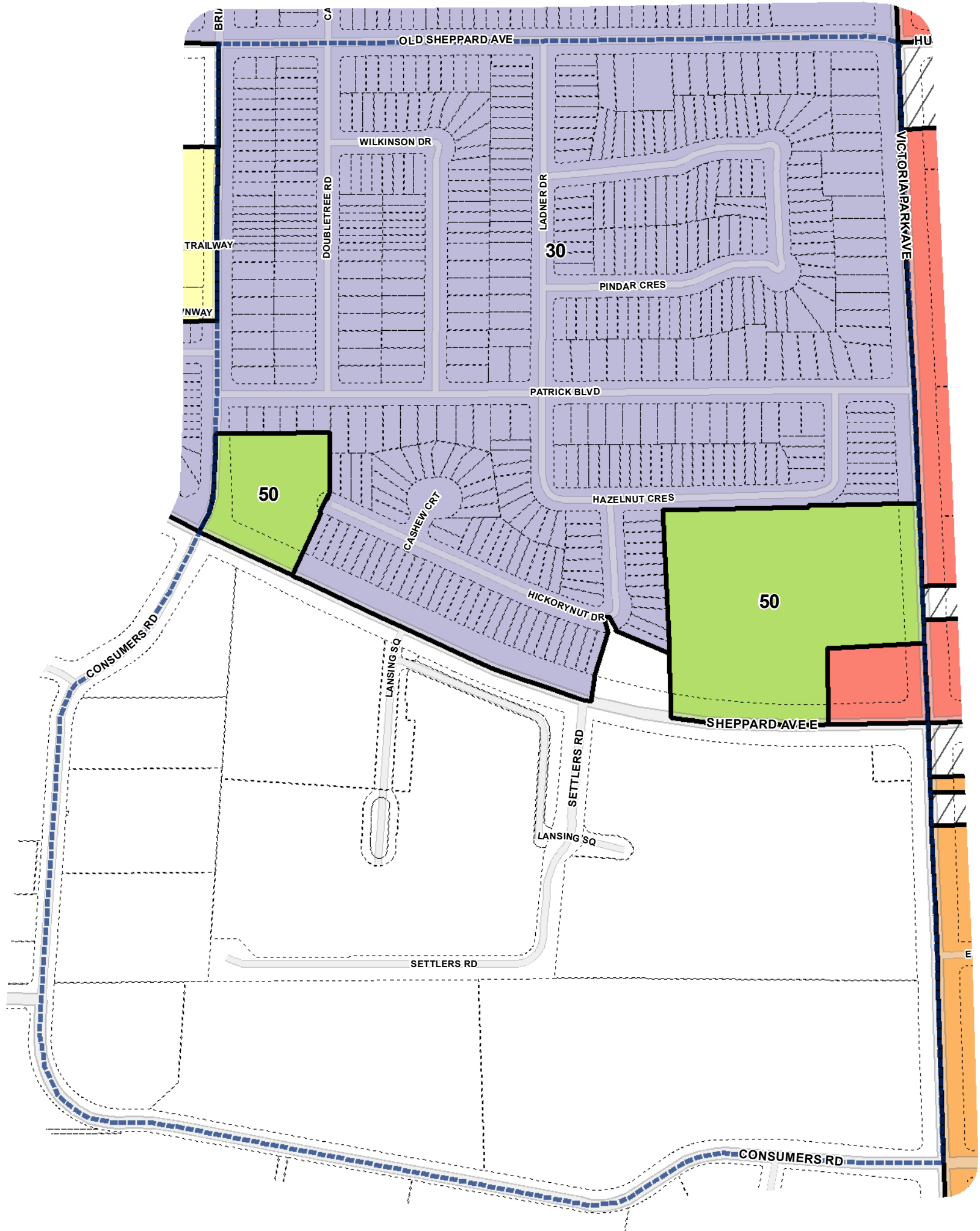
**Lot Coverage**

	20%		35%		65%		Not part of this bylaw
	25%		40%		70%		Map Sheet Boundary
	30%		50%		75%		Properties
	33%		55%		80%		


















1:4,000





**Lot Coverage Overlay Map**

**Lot Coverage**

 20%	 35%	 65%	 Not part of this bylaw
 25%	 40%	 70%	 Map Sheet Boundary
 30%	 50%	 75%	 Properties
 33%	 55%	 80%	

