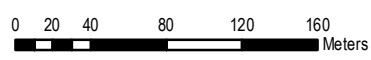


Lot Coverage Overlay Map

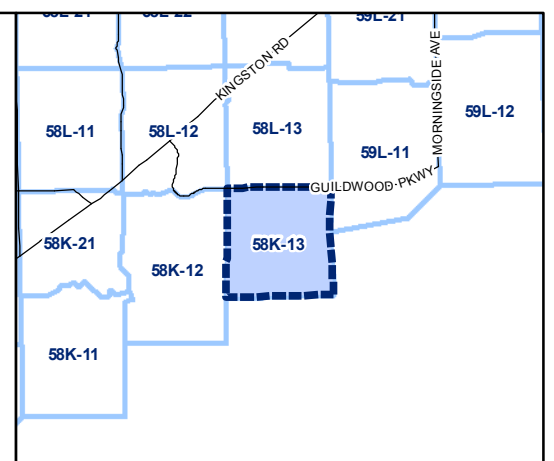
July 29, 2010
Maps must be read together with Zoning Bylaw text

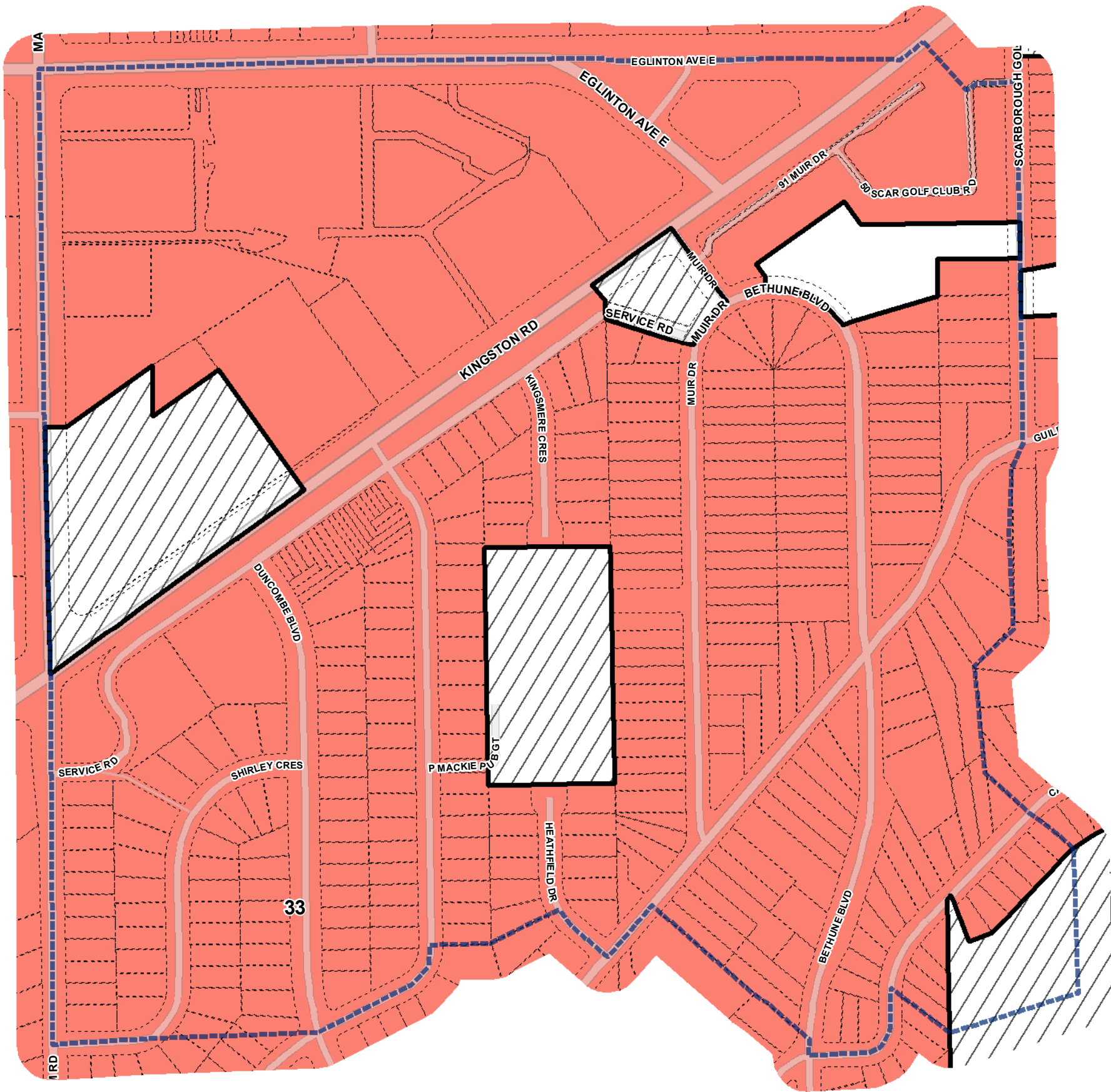
Lot Coverage

	20%		35%		65%		Not part of this bylaw
	25%		40%		70%		Map Sheet Boundary
	30%		50%		75%		Properties
	33%		55%		80%		



1:4,000





Toronto City Planning
 Zoning Bylaw Map Book Series

Lot Coverage Overlay Map

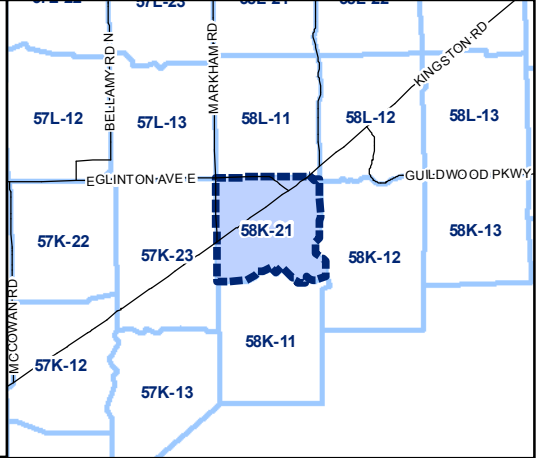
July 29, 2010
 Maps must be read together with Zoning Bylaw text

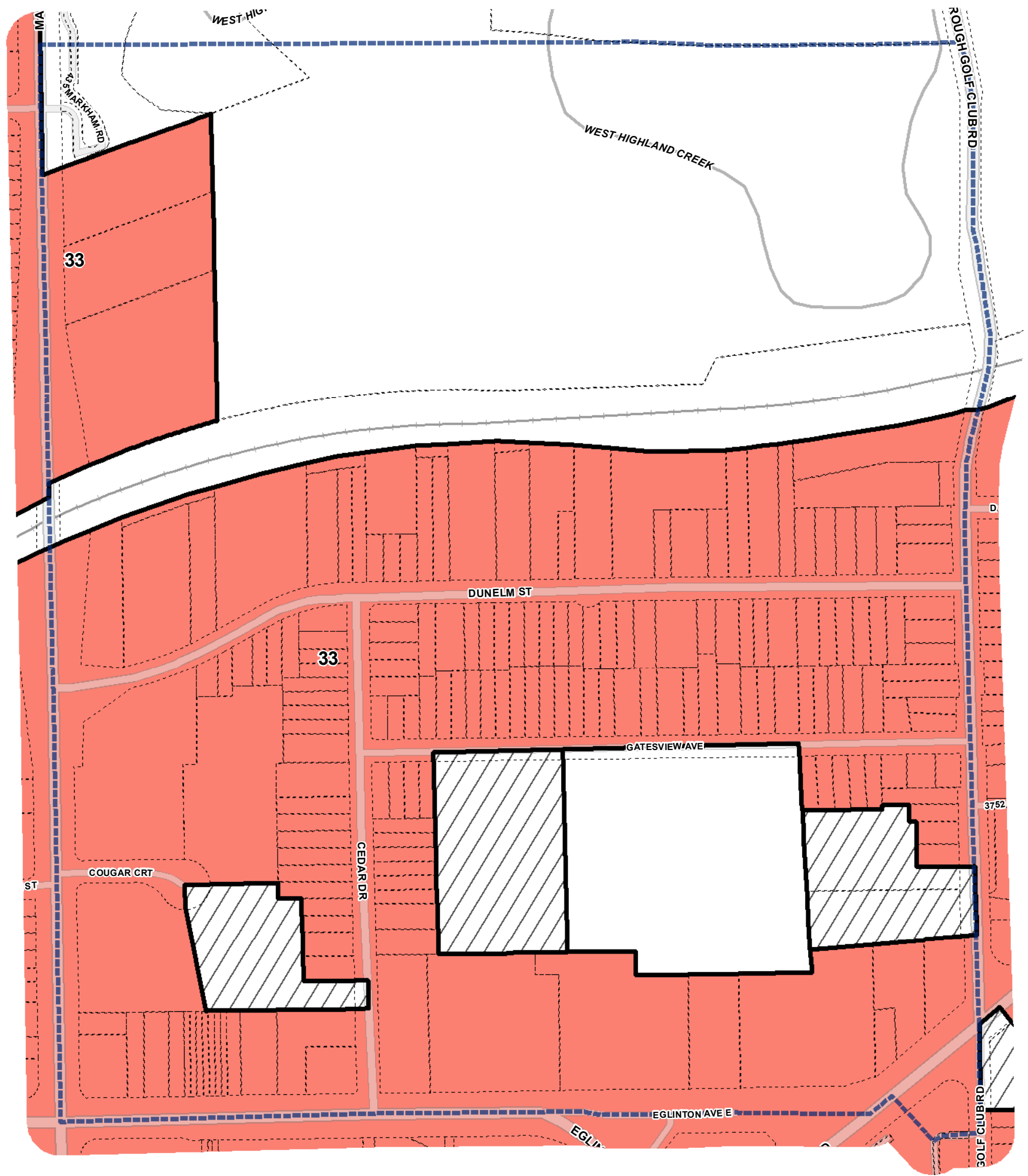
Lot Coverage

	20%		35%		65%	Not part of this bylaw Map Sheet Boundary Properties
	25%		40%		70%	
	30%		50%		75%	
	33%		55%		80%	

0 20 40 80 120 160 Meters
















1:4,000






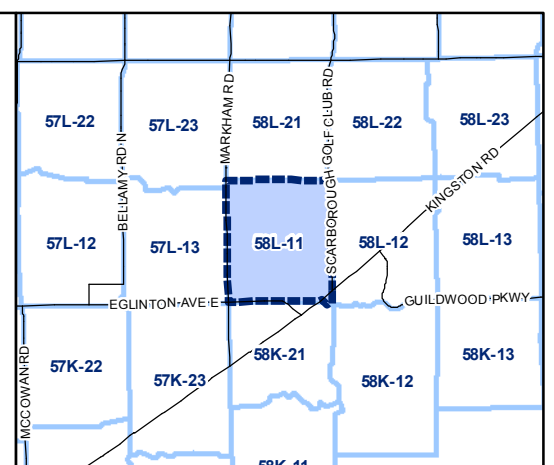
Lot Coverage Overlay Map

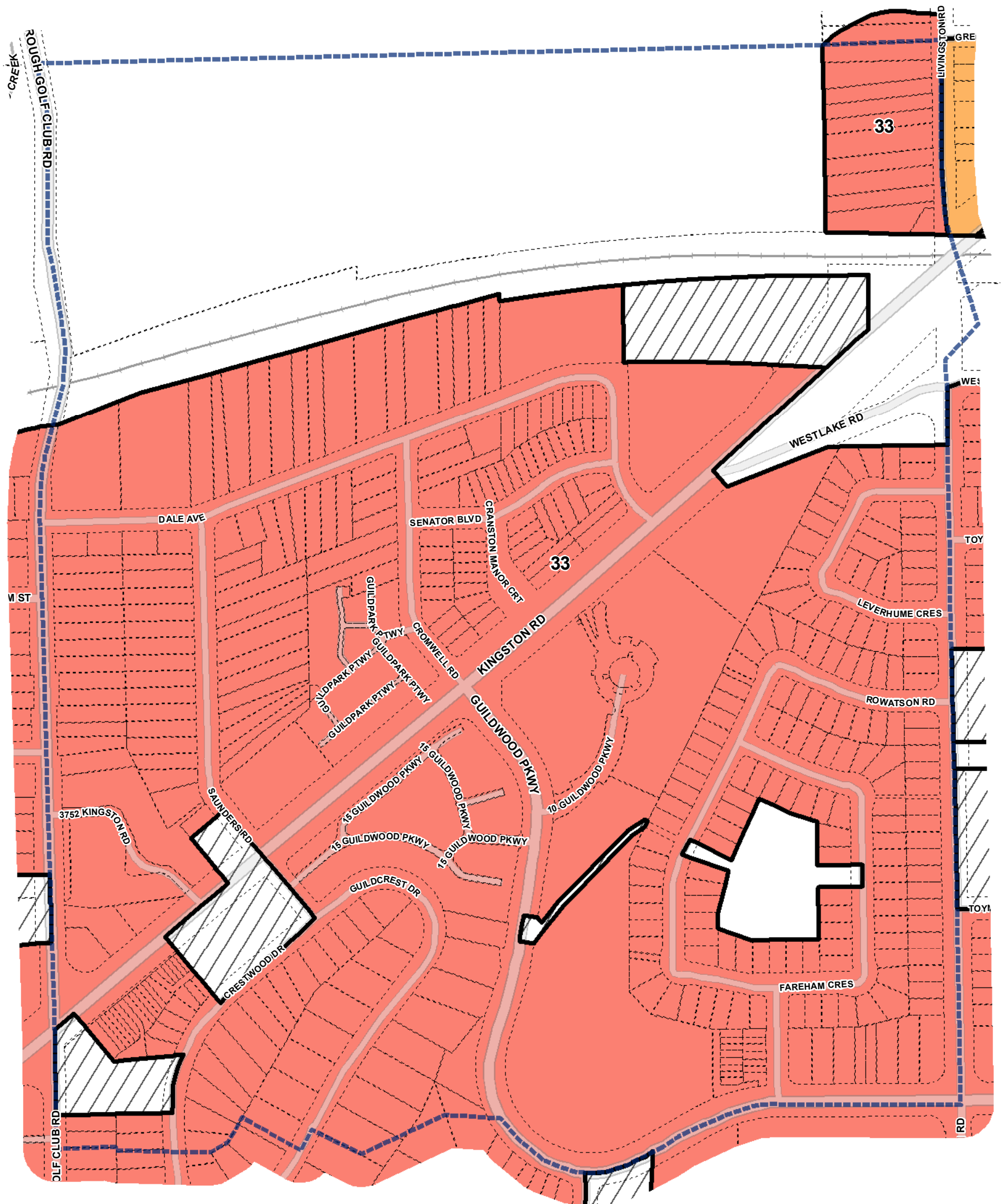
Lot Coverage

 20%	 35%	 65%	 Not part of this bylaw
 25%	 40%	 70%	 Map Sheet Boundary
 30%	 50%	 75%	 Properties
 33%	 55%	 80%	



1:4,000





Toronto City Planning
 Zoning Bylaw Map Book Series

Lot Coverage Overlay Map

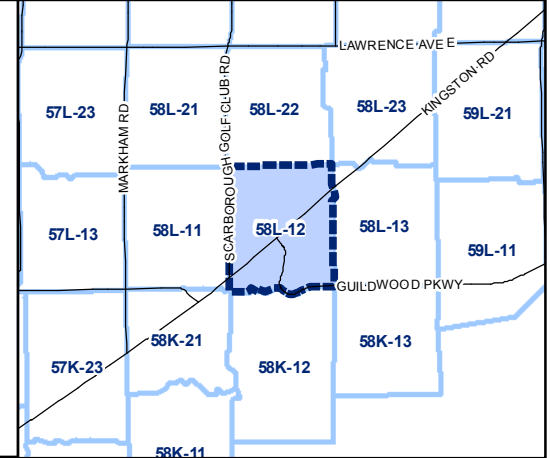
July 29, 2010
 Maps must be read together with Zoning Bylaw text

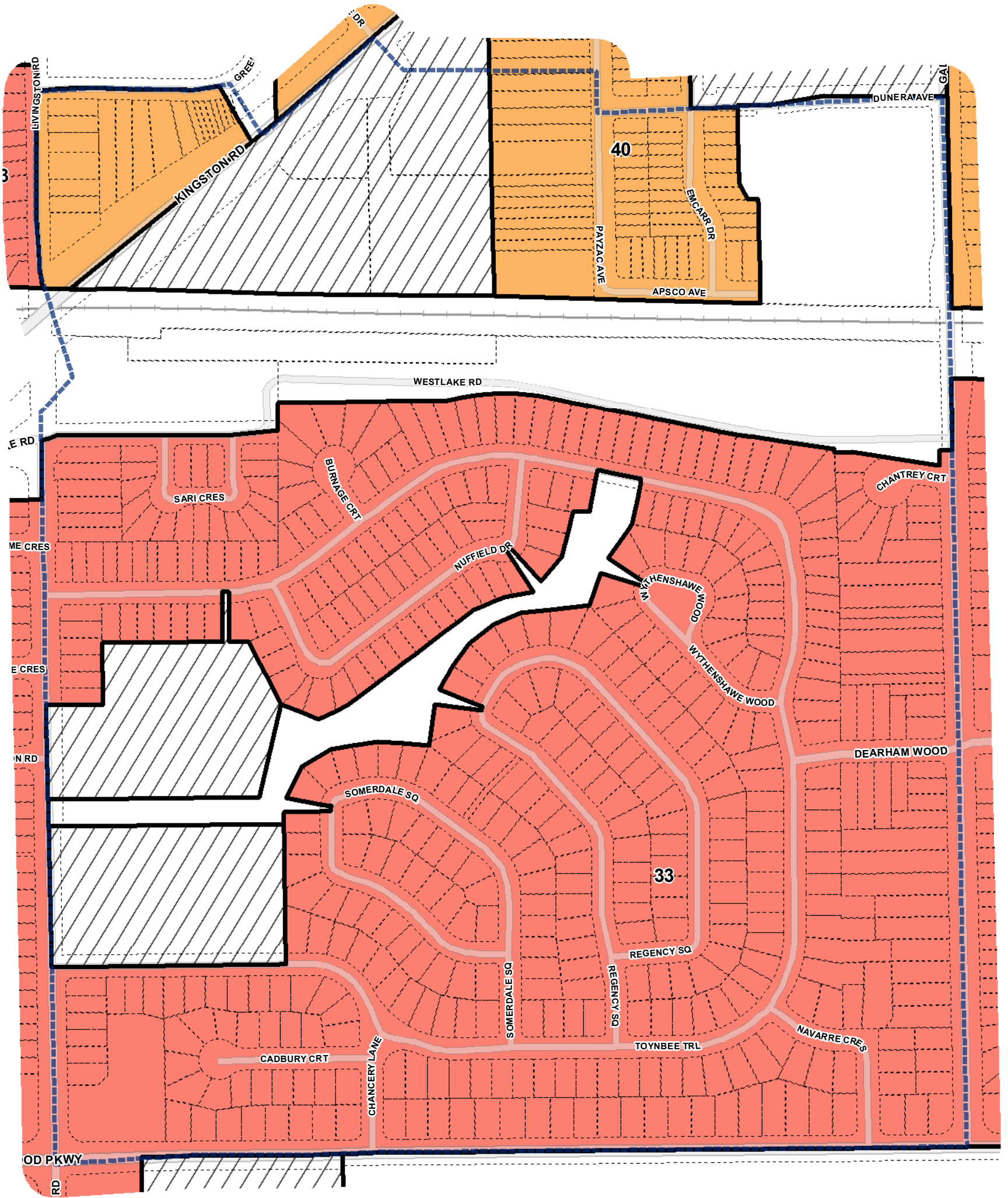
Lot Coverage

20%	35%	65%	Not part of this bylaw
25%	40%	70%	Map Sheet Boundary
30%	50%	75%	Properties
33%	55%	80%	

0 20 40 80 120 160 Meters
















1:4,000






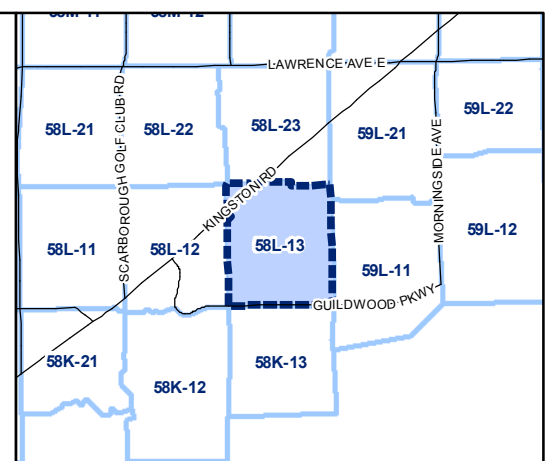
Lot Coverage Overlay Map

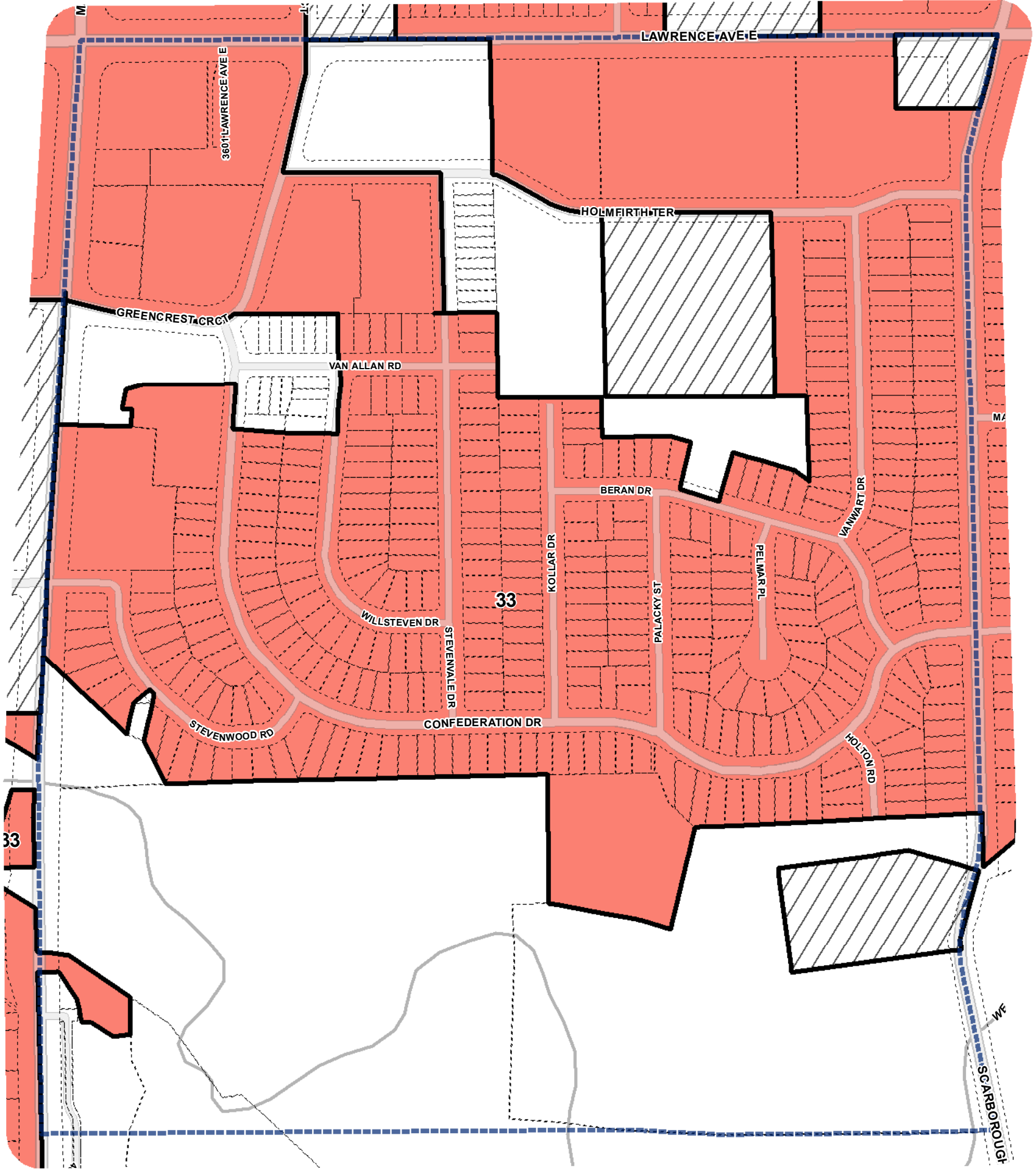
Lot Coverage

 20%	 35%	 65%	 Not part of this bylaw
 25%	 40%	 70%	 Map Sheet Boundary
 30%	 50%	 75%	 Properties
 33%	 55%	 80%	



1:4,000





Toronto City Planning
Zoning Bylaw Map Book Series

Lot Coverage Overlay Map

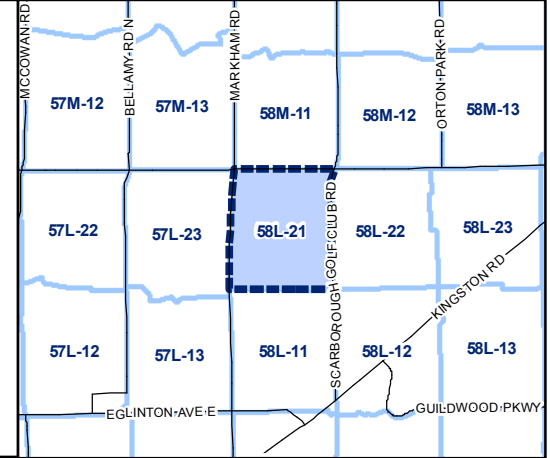
July 29, 2010
Maps must be read together with Zoning Bylaw text

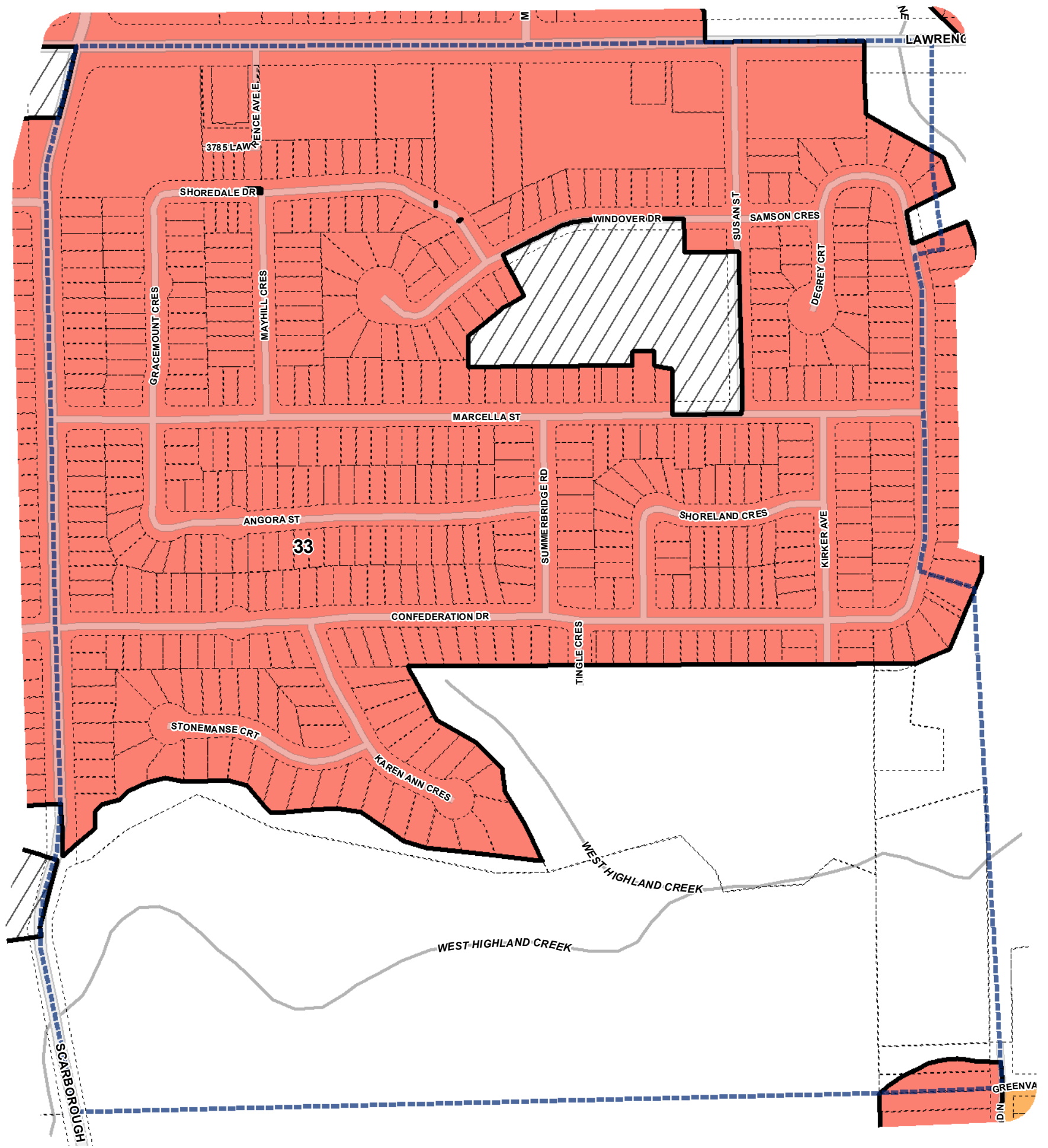
Lot Coverage

	20%		35%		65%		Not part of this bylaw
	25%		40%		70%		Map Sheet Boundary
	30%		50%		75%		Properties
	33%		55%		80%		

0 20 40 80 120 160 Meters

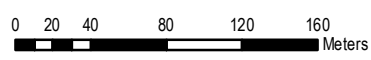
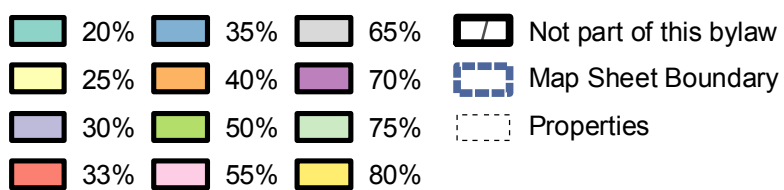
1:4,000



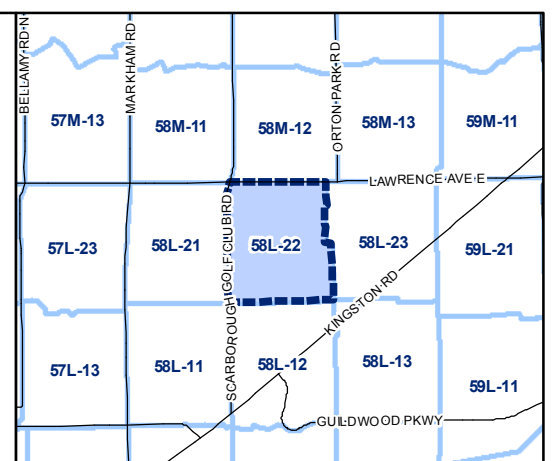


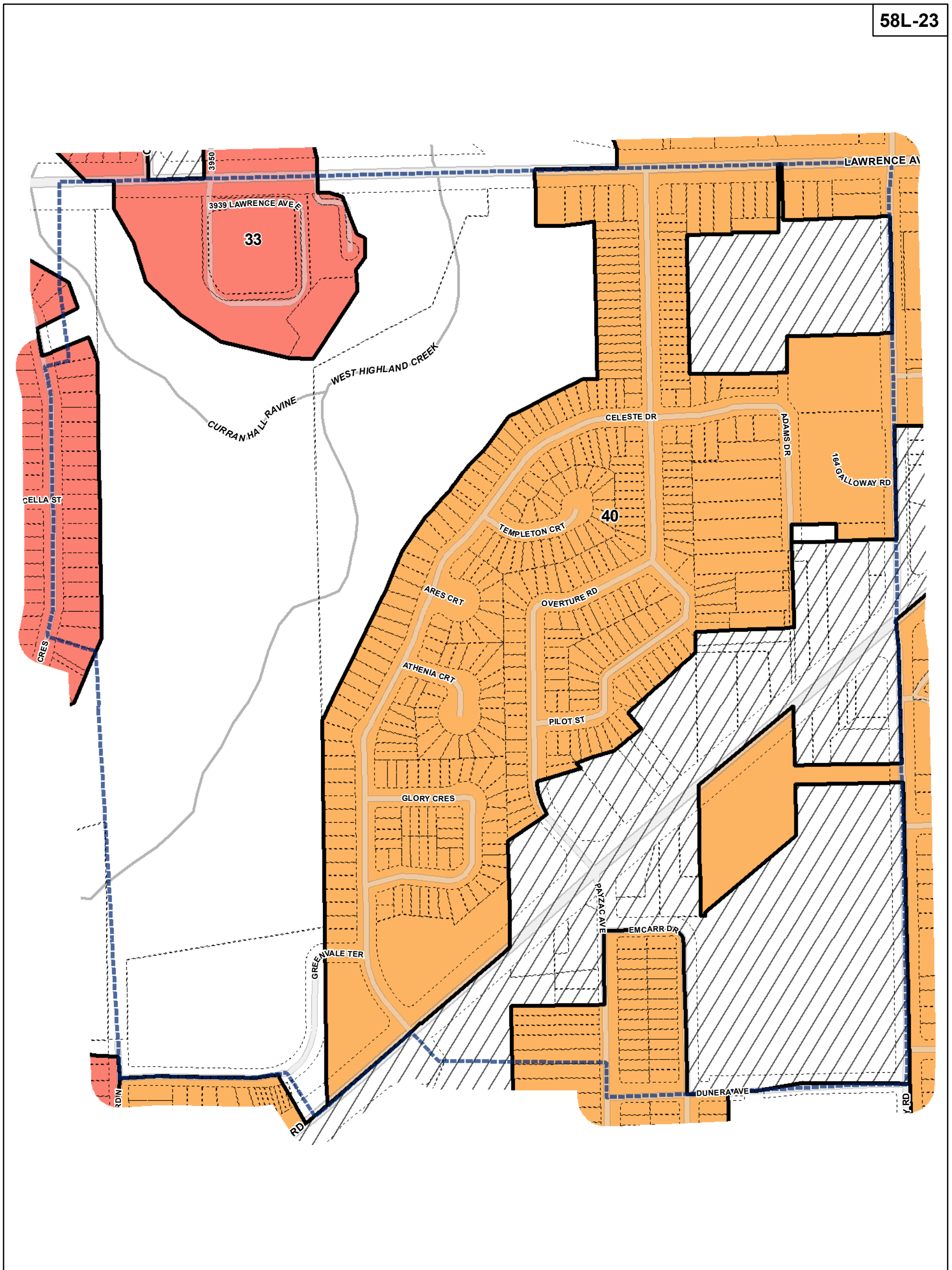
Lot Coverage Overlay Map

Lot Coverage



1:4,000

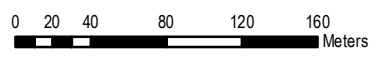




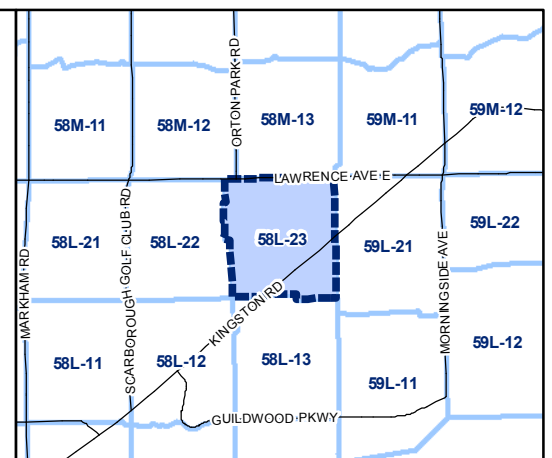
Lot Coverage Overlay Map

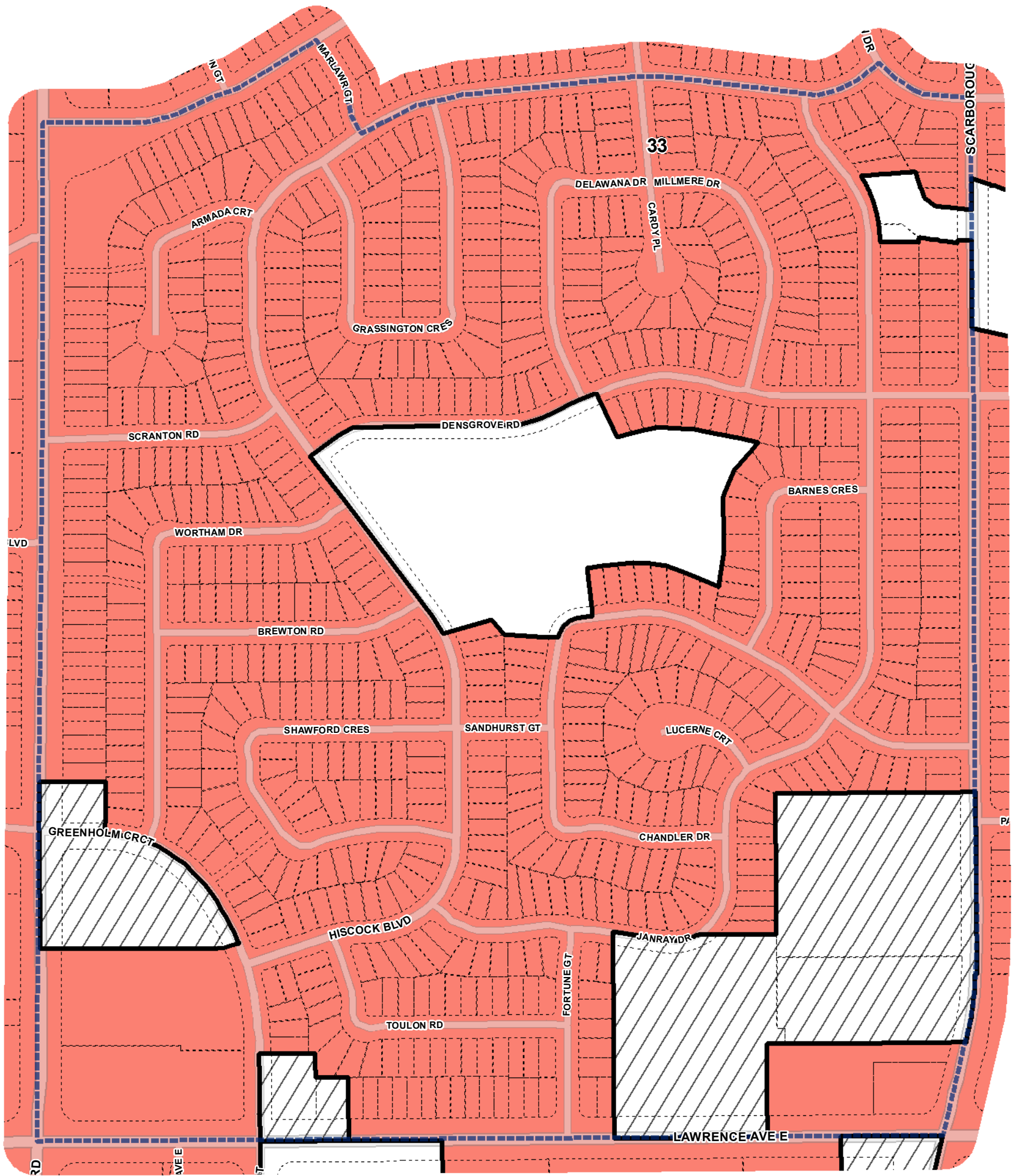
Lot Coverage

	20%		35%		65%		Not part of this bylaw
	25%		40%		70%		Map Sheet Boundary
	30%		50%		75%		Properties
	33%		55%		80%		



1:4,000

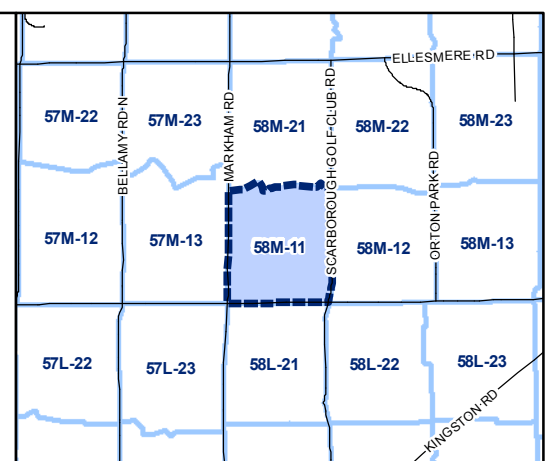
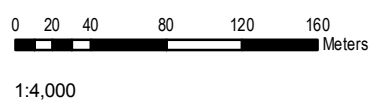


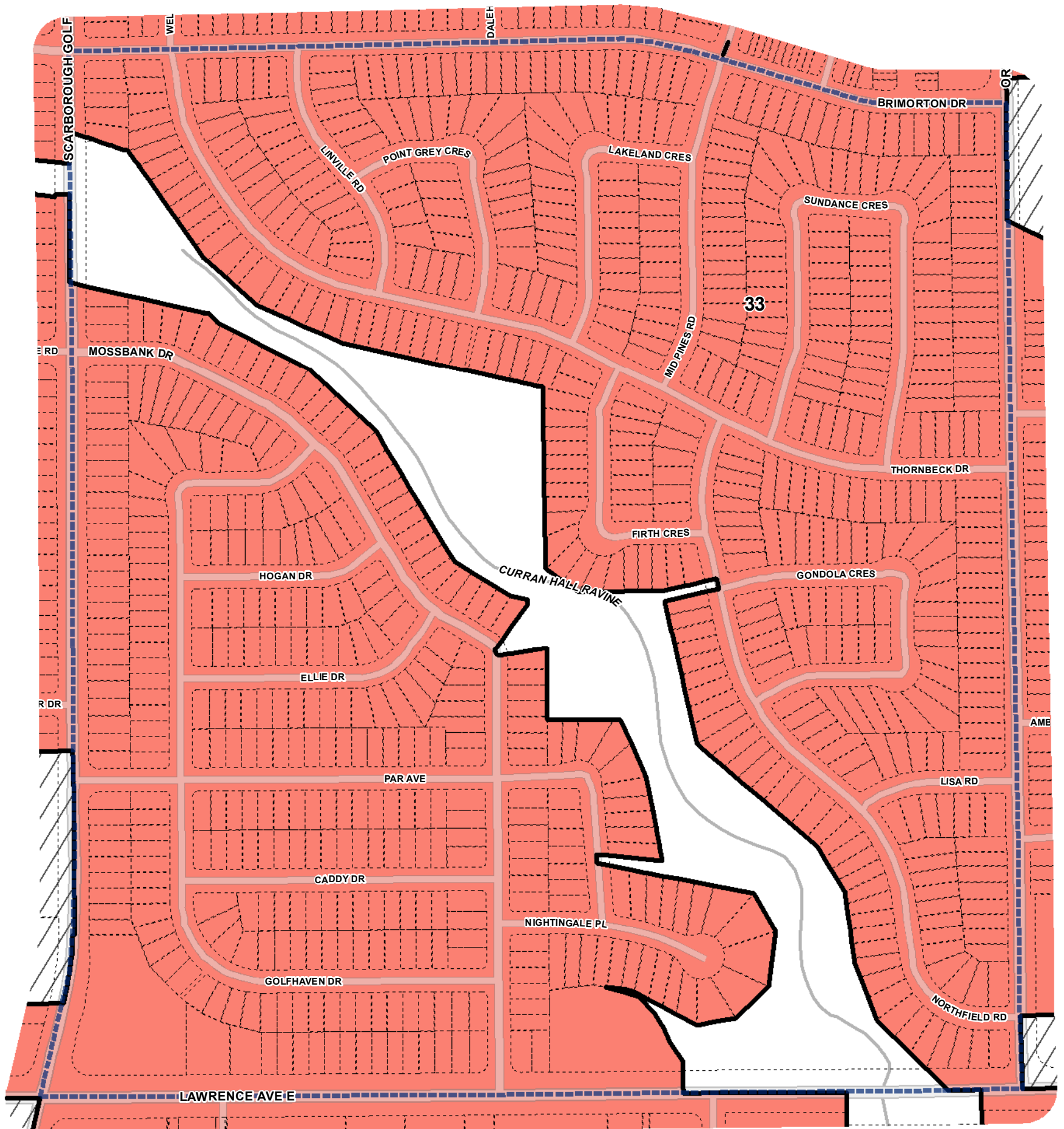


Lot Coverage Overlay Map

Lot Coverage

	20%		35%		65%		Not part of this bylaw
	25%		40%		70%		Map Sheet Boundary
	30%		50%		75%		Properties
	33%		55%		80%		

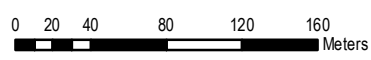




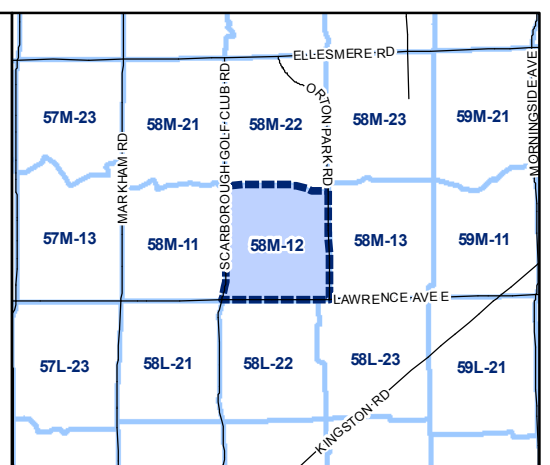
Lot Coverage Overlay Map

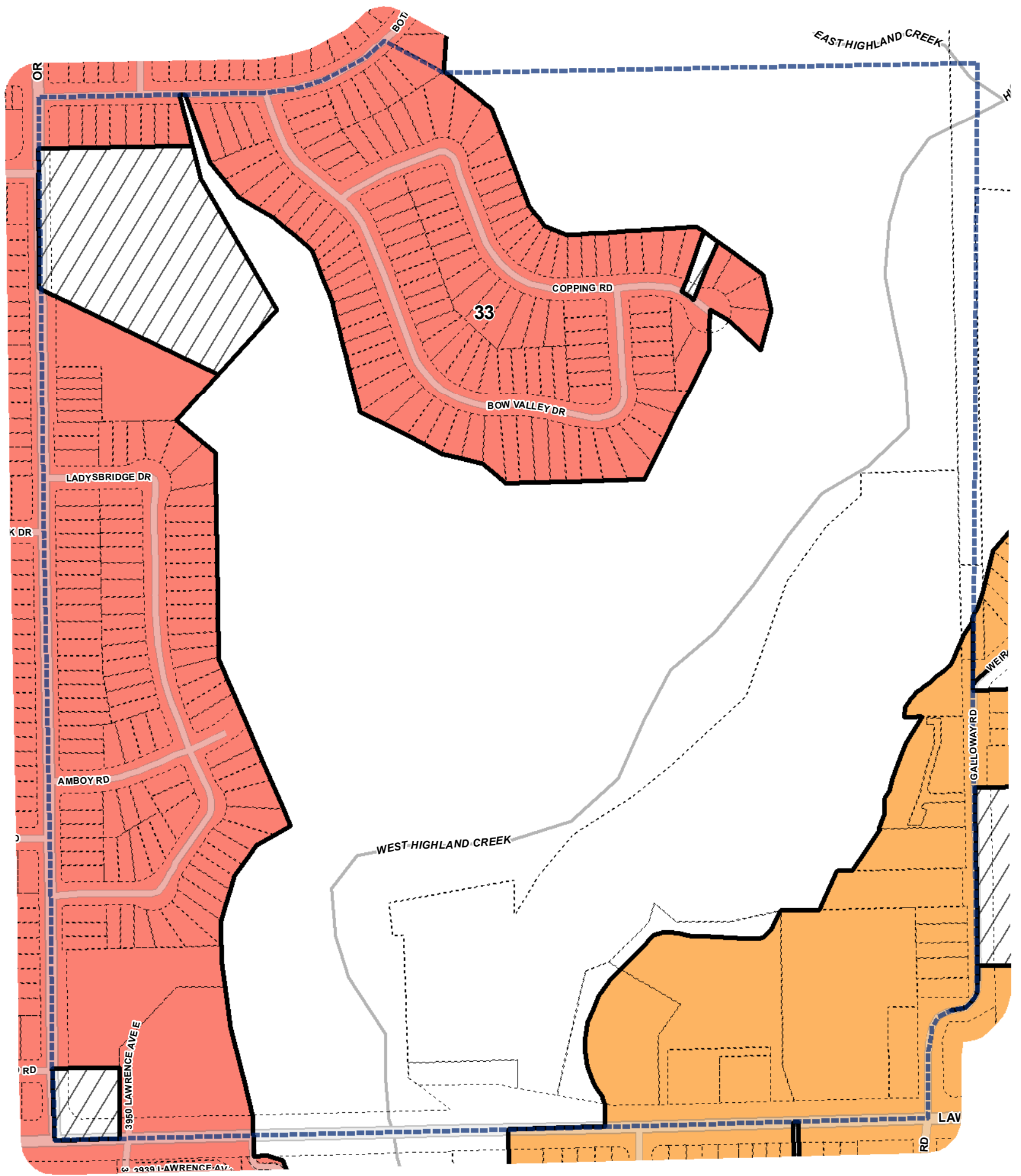
Lot Coverage

	20%		35%		65%		Not part of this bylaw
	25%		40%		70%		Map Sheet Boundary
	30%		50%		75%		Properties
	33%		55%		80%		



1:4,000

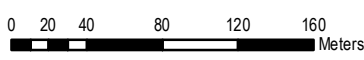




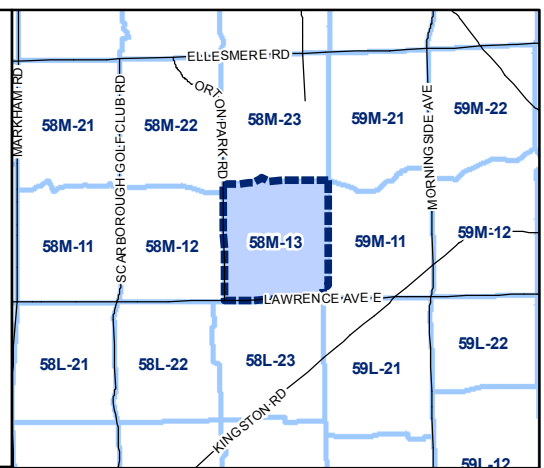
Lot Coverage Overlay Map

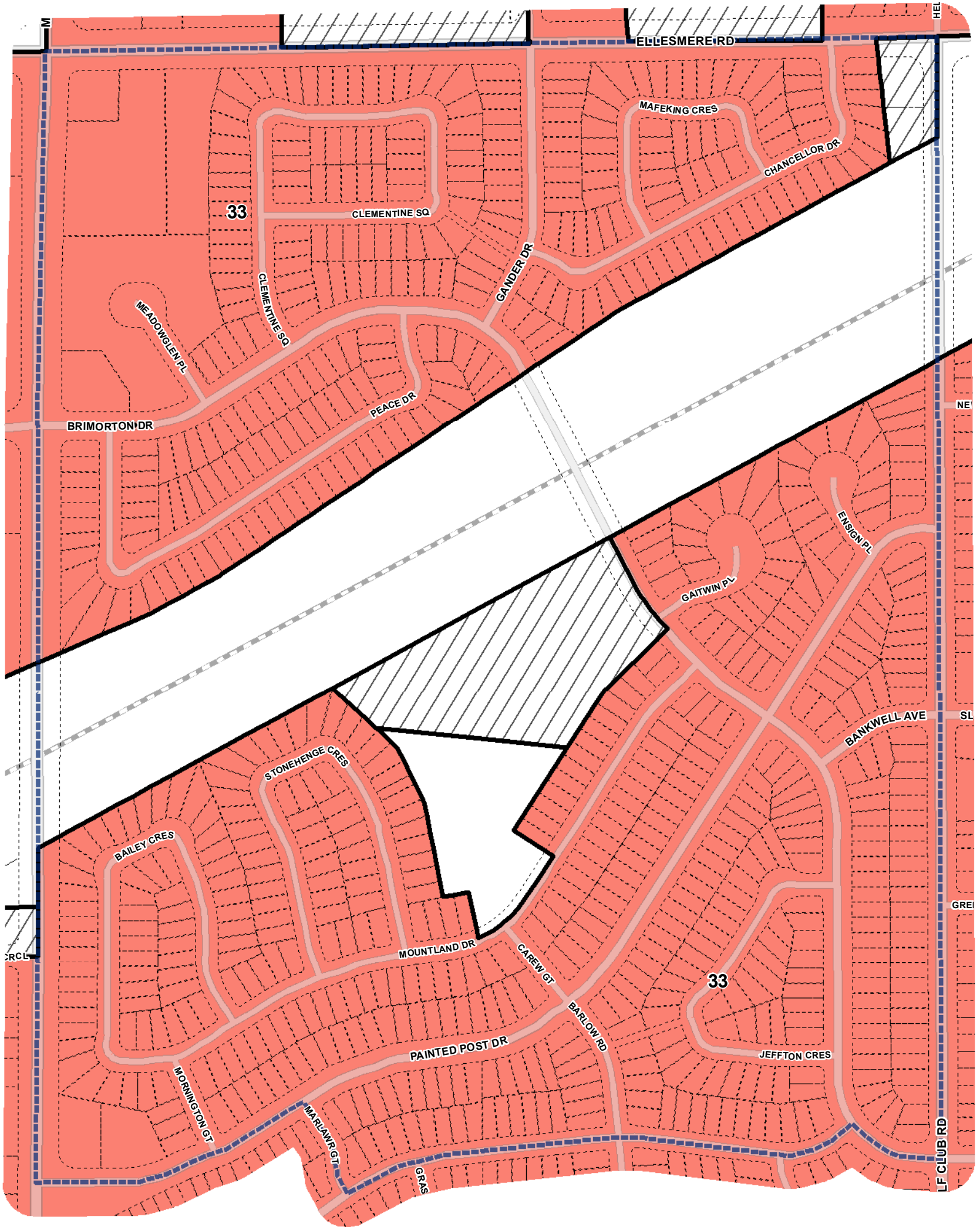
Lot Coverage

	20%		35%		65%		Not part of this bylaw
	25%		40%		70%		Map Sheet Boundary
	30%		50%		75%		Properties
	33%		55%		80%		


















1:4,000

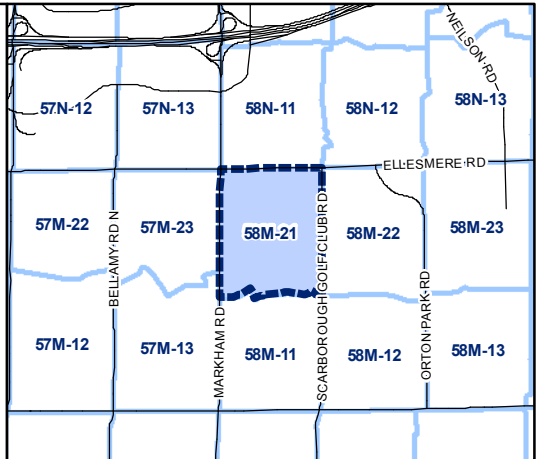
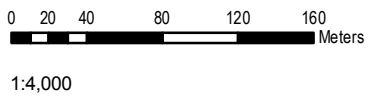


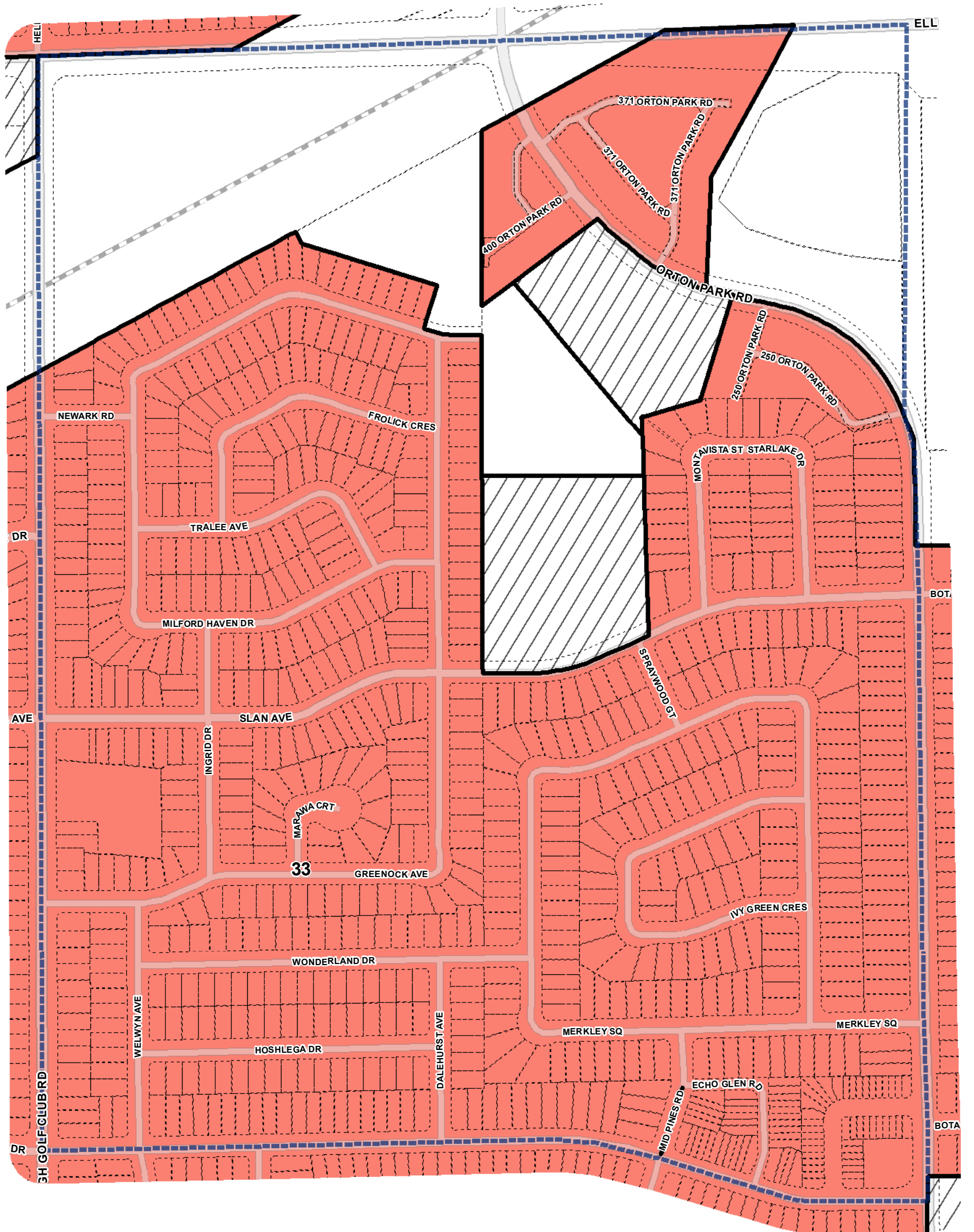


Lot Coverage Overlay Map

Lot Coverage

 20%	 35%	 65%	 Not part of this bylaw
 25%	 40%	 70%	 Map Sheet Boundary
 30%	 50%	 75%	 Properties
 33%	 55%	 80%	






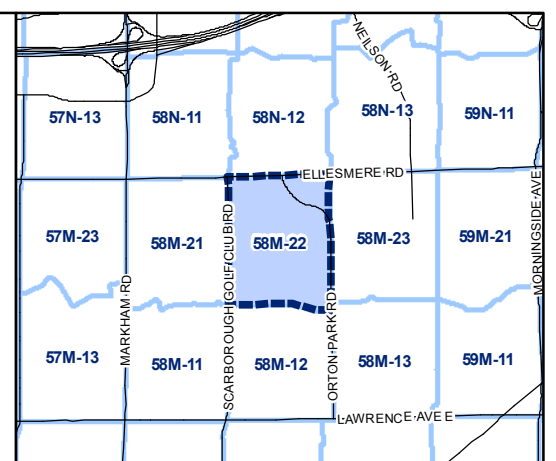
Lot Coverage Overlay Map

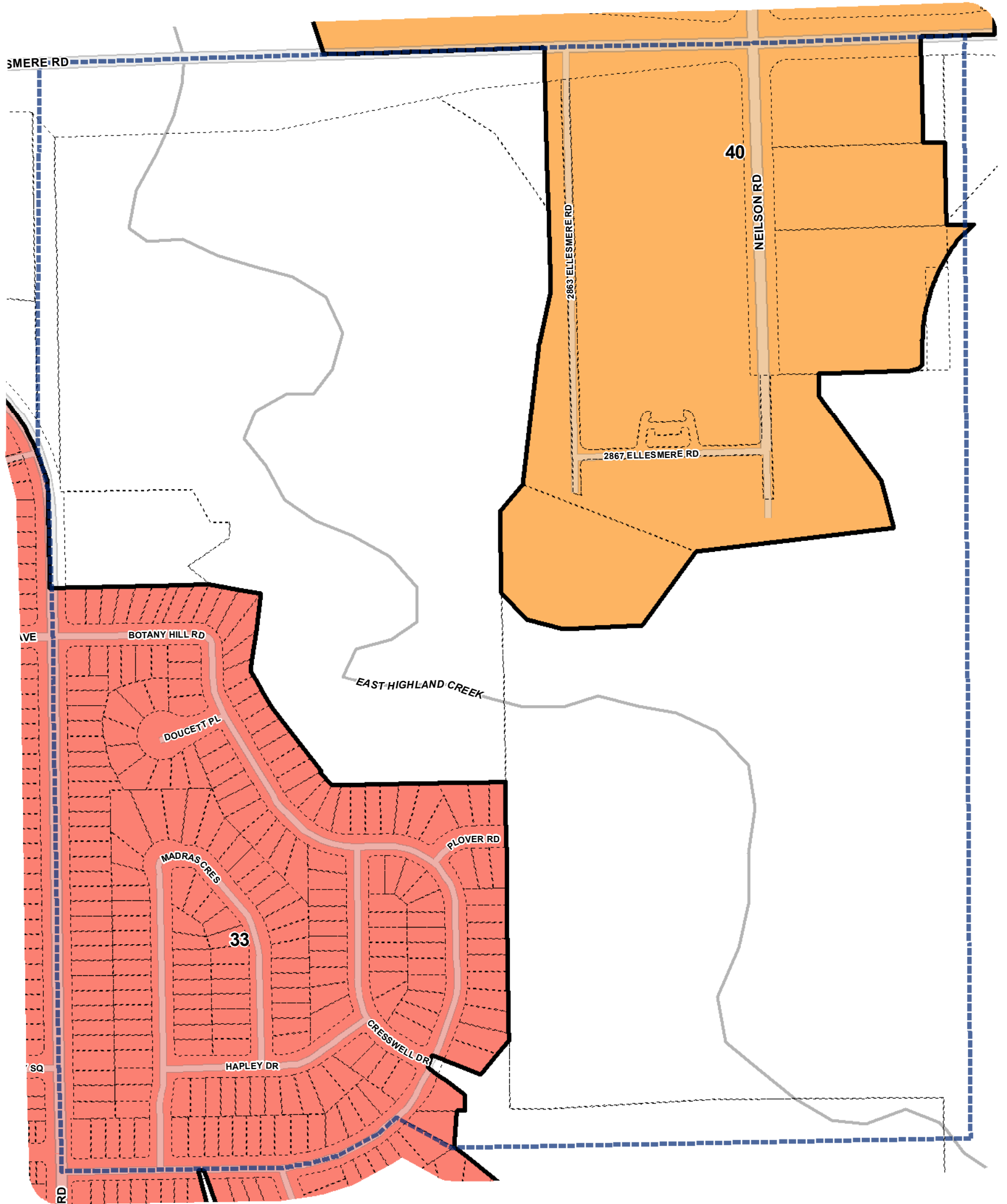
Lot Coverage

	20%		35%		65%		Not part of this bylaw
	25%		40%		70%		Map Sheet Boundary
	30%		50%		75%		Properties
	33%		55%		80%		



1:4,000



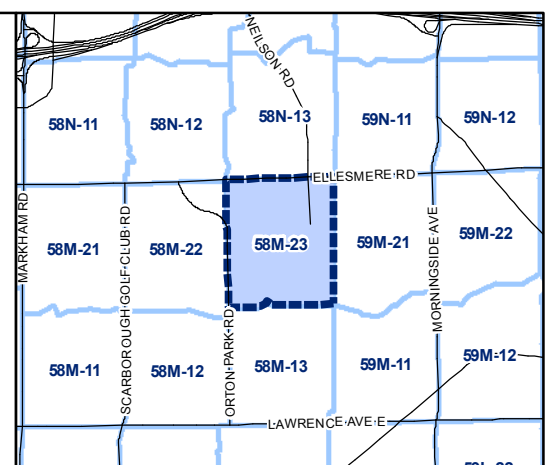
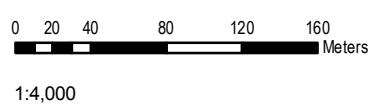


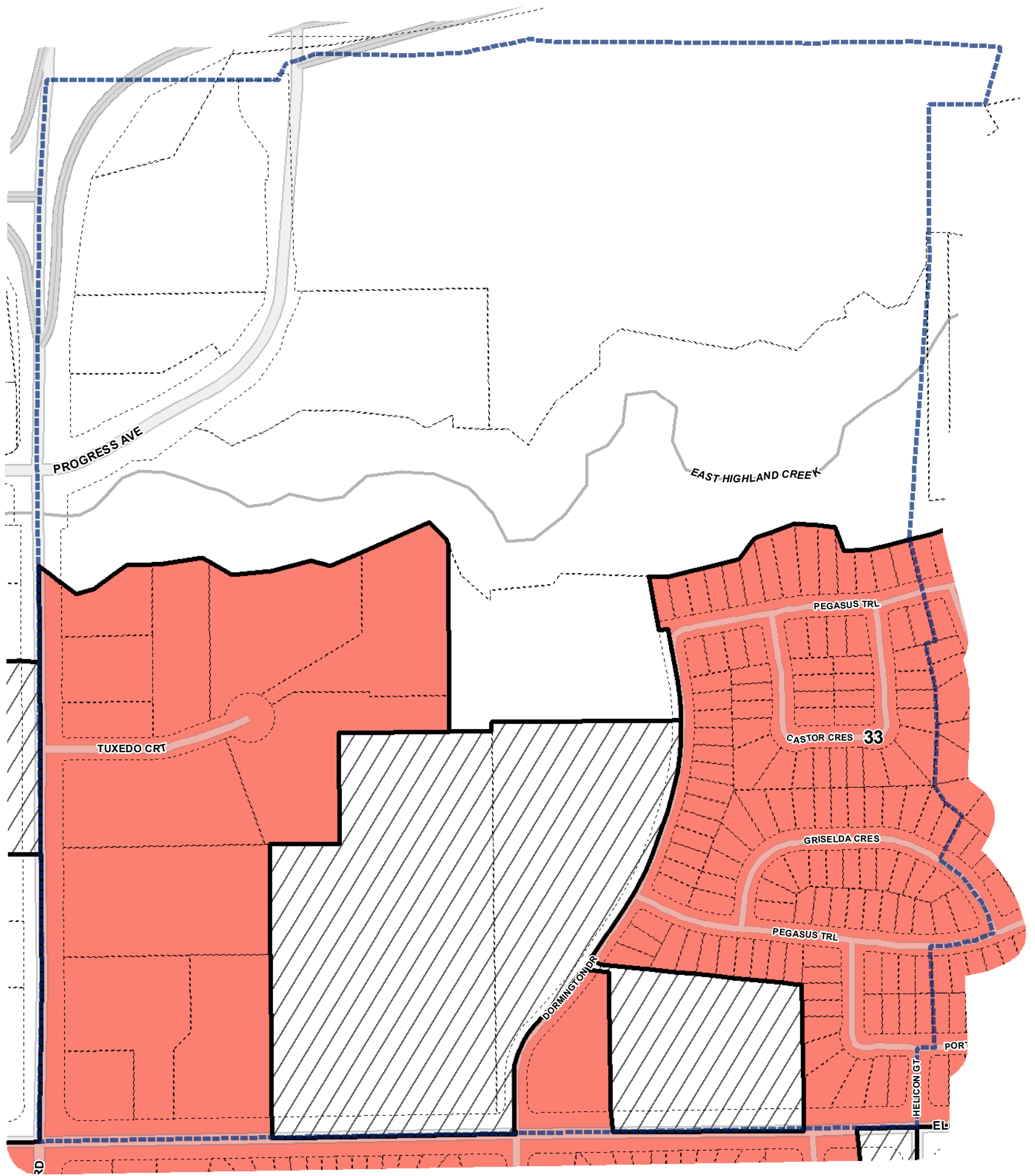
Lot Coverage Overlay Map

Lot Coverage

	20%		35%		65%
	25%		40%		70%
	30%		50%		75%
	33%		55%		80%

- Not part of this bylaw
- Map Sheet Boundary
- Properties

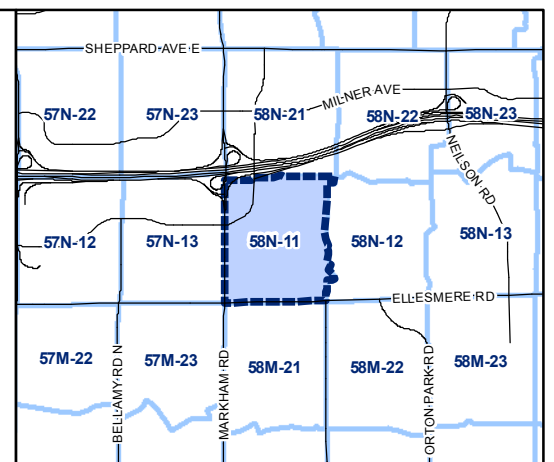
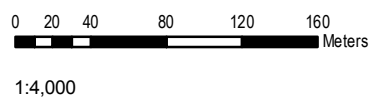


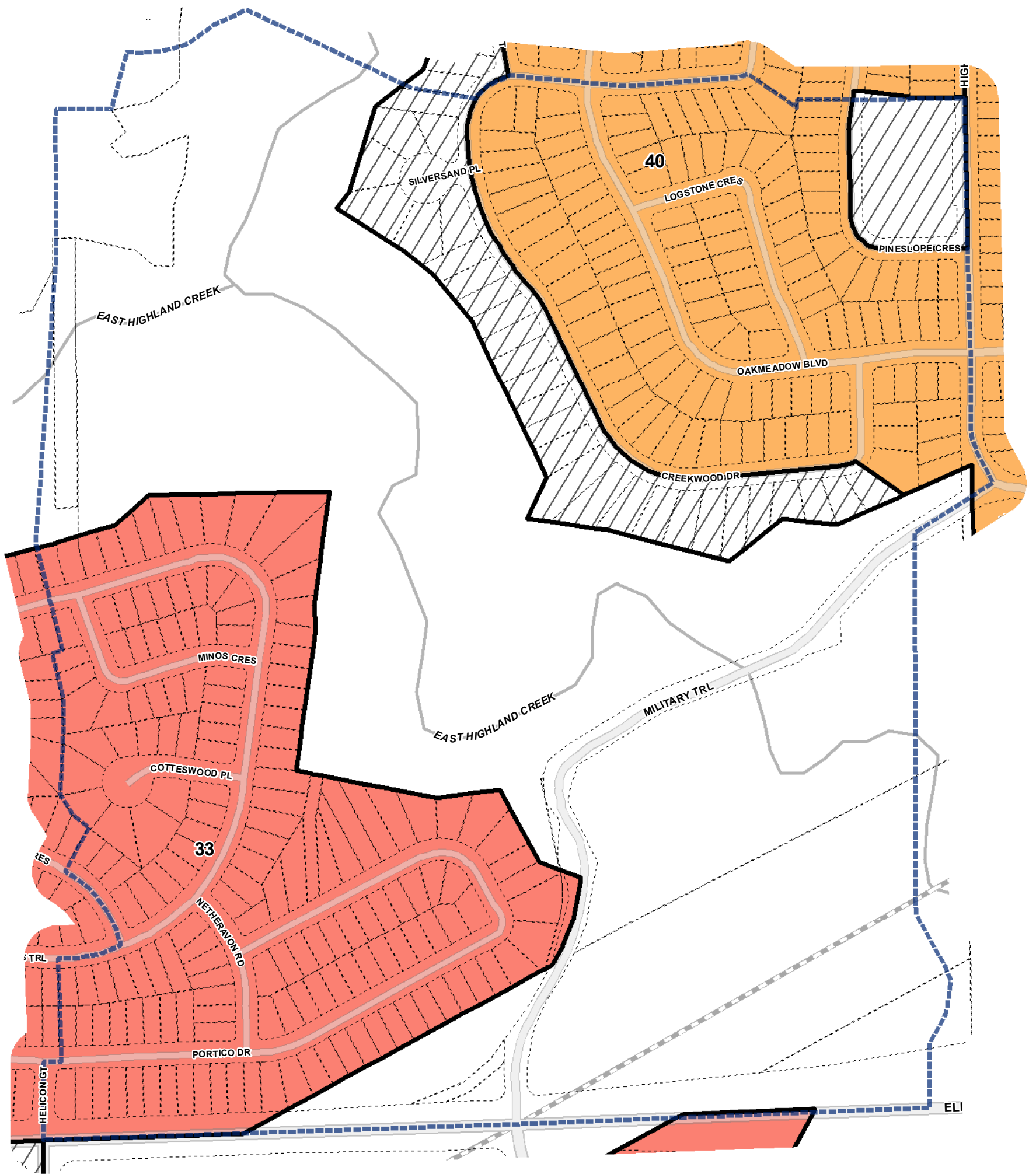


Lot Coverage Overlay Map

Lot Coverage

	20%		35%		65%		Not part of this bylaw
	25%		40%		70%		Map Sheet Boundary
	30%		50%		75%		Properties
	33%		55%		80%		

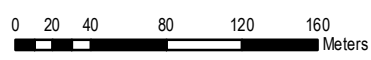




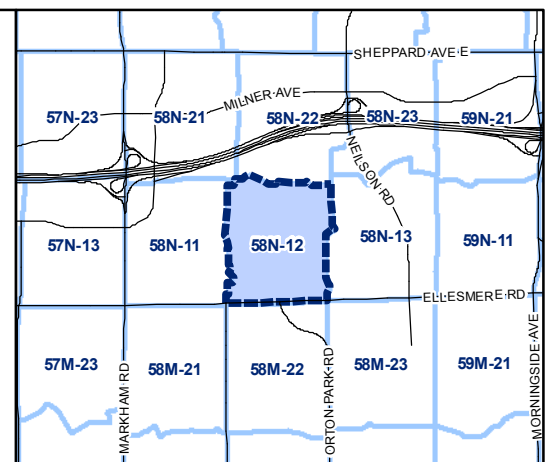
Lot Coverage Overlay Map

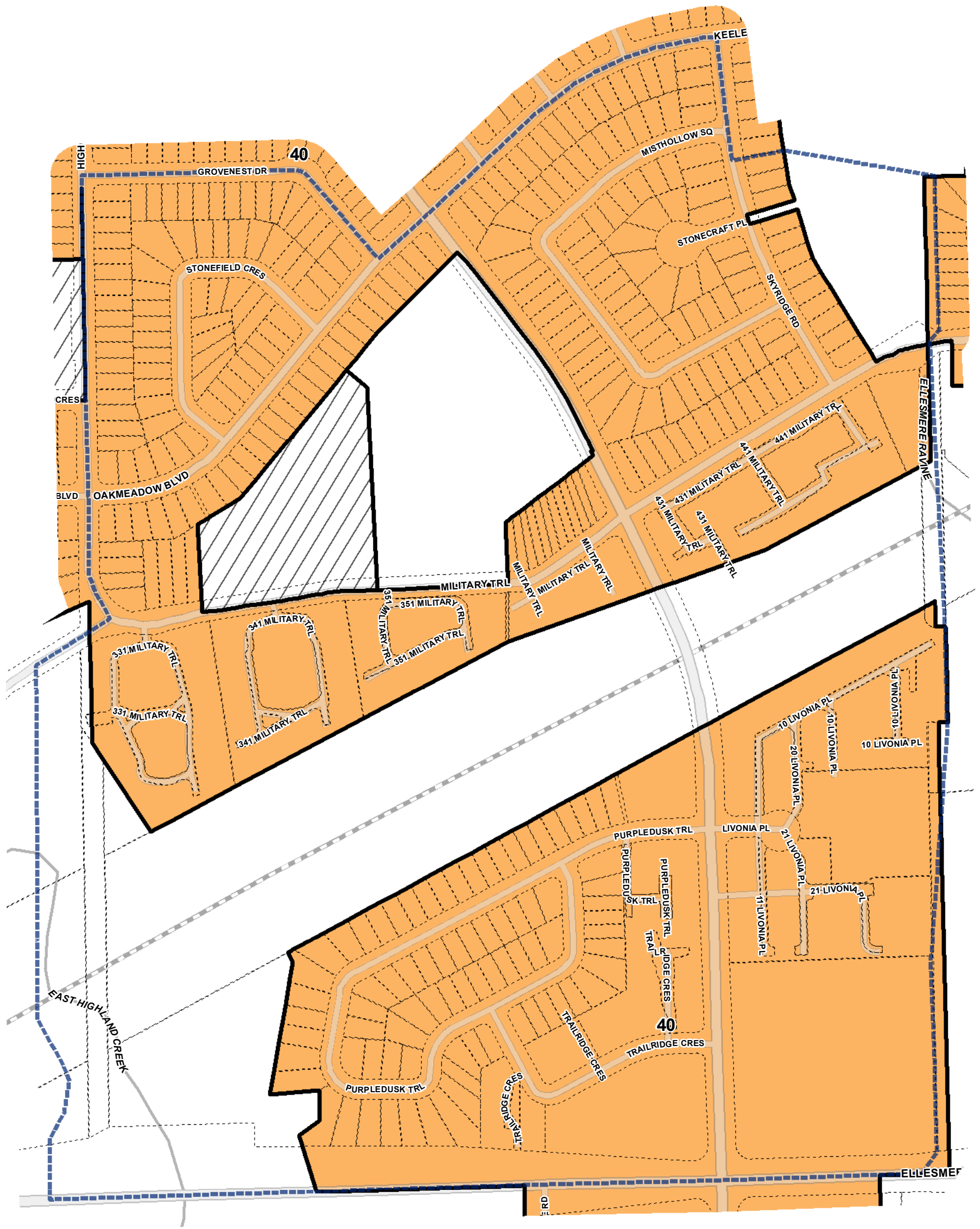
Lot Coverage

	20%		35%		65%		Not part of this bylaw
	25%		40%		70%		Map Sheet Boundary
	30%		50%		75%		Properties
	33%		55%		80%		



1:4,000






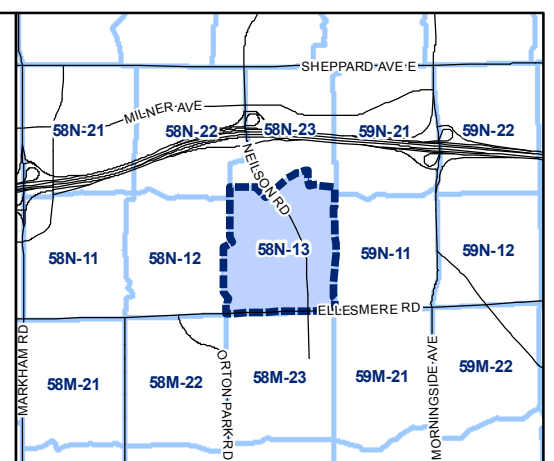
Lot Coverage Overlay Map

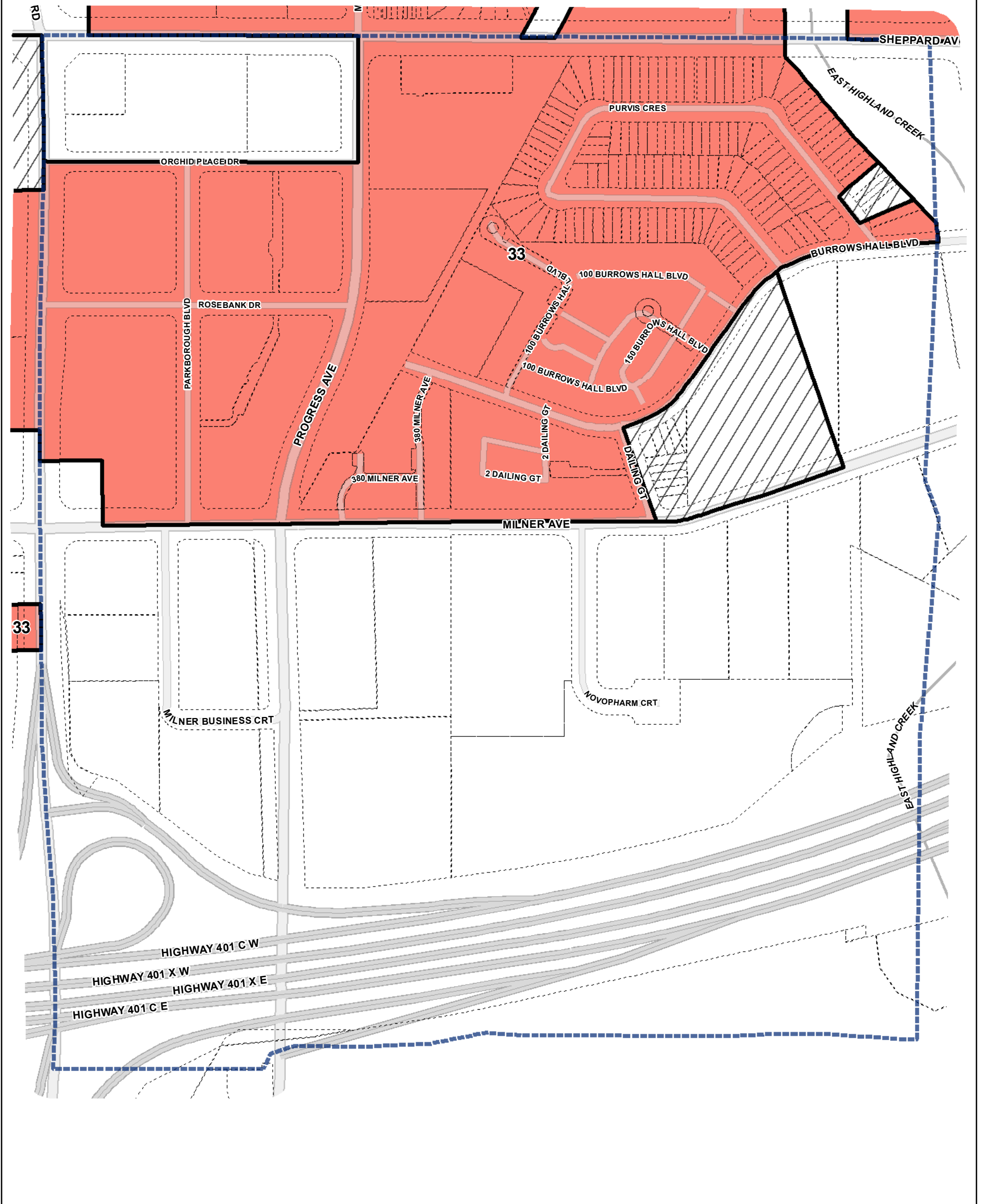
Lot Coverage

	20%		35%		65%		Not part of this bylaw
	25%		40%		70%		Map Sheet Boundary
	30%		50%		75%		Properties
	33%		55%		80%		



1:4,000

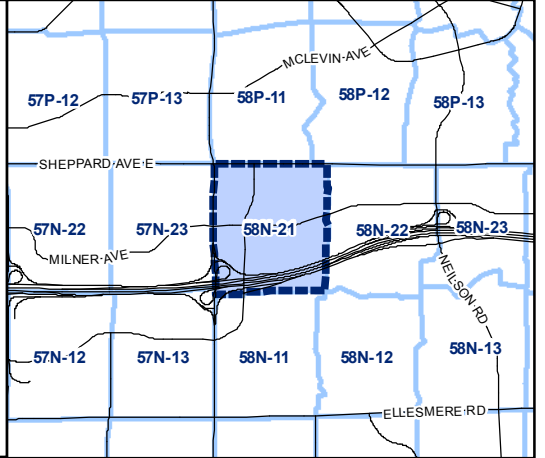
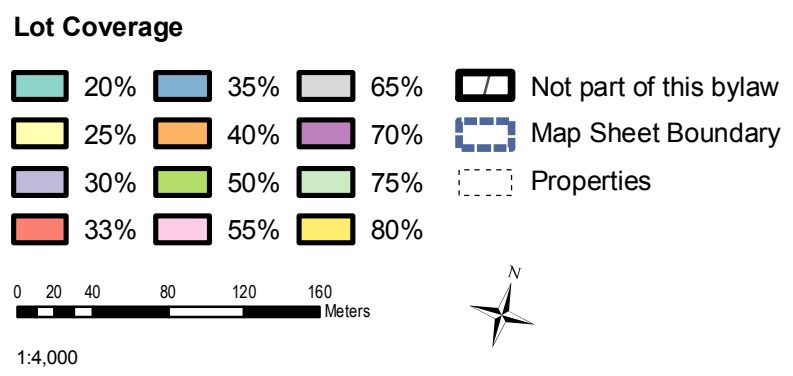


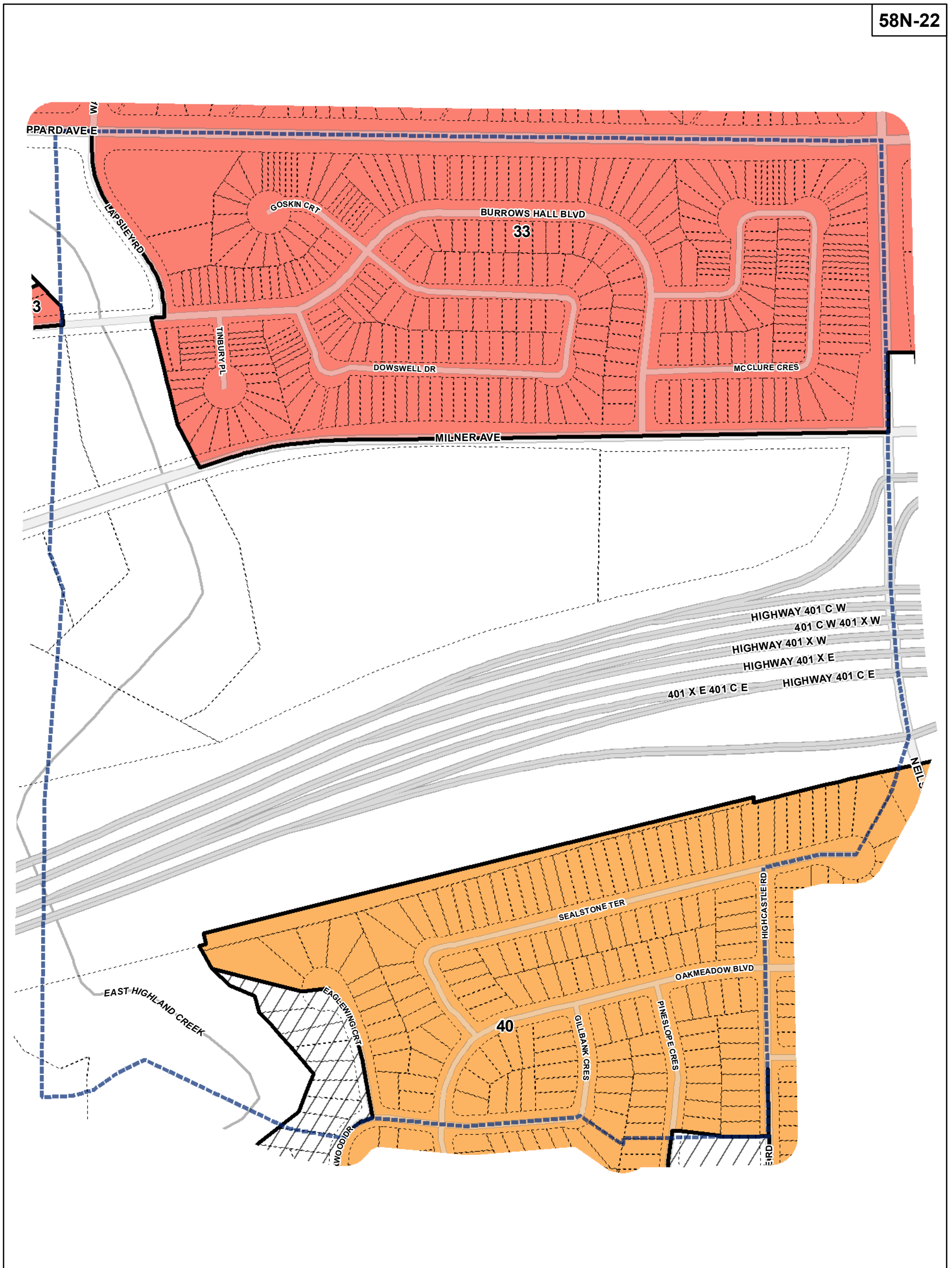


Toronto City Planning
 Zoning Bylaw Map Book Series

Lot Coverage Overlay Map

July 29, 2010
 Maps must be read together with Zoning Bylaw text

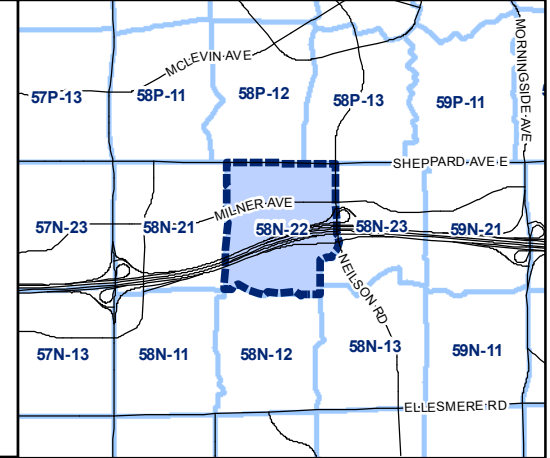
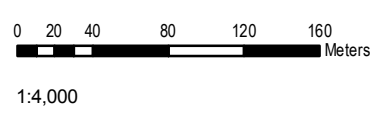


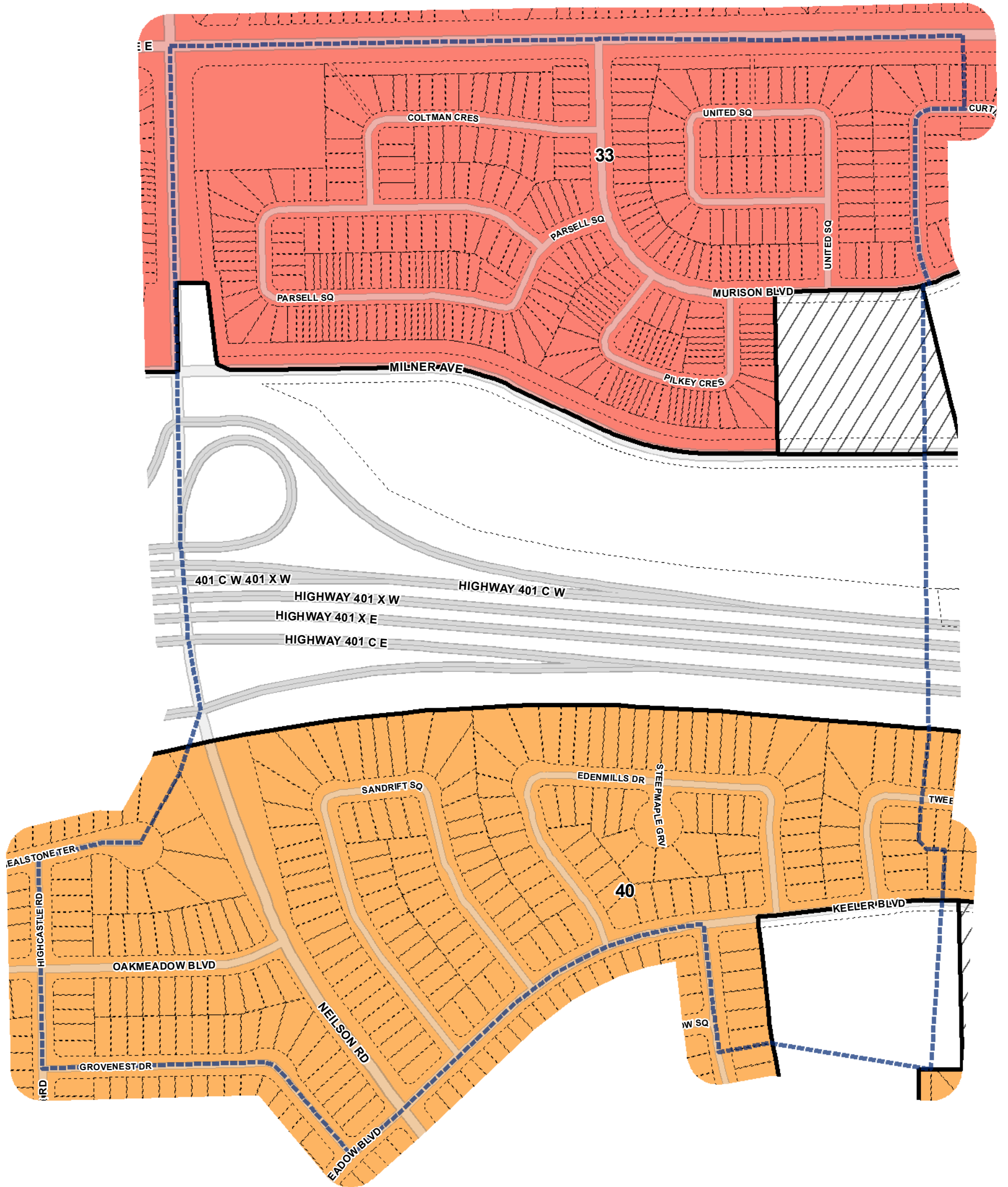


Lot Coverage Overlay Map

Lot Coverage

	20%		35%		65%		Not part of this bylaw
	25%		40%		70%		Map Sheet Boundary
	30%		50%		75%		Properties
	33%		55%		80%		

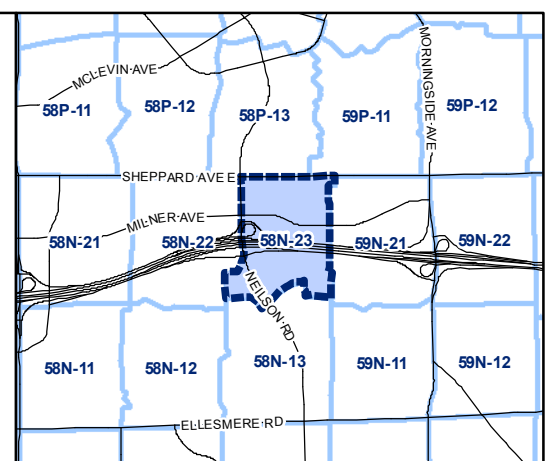
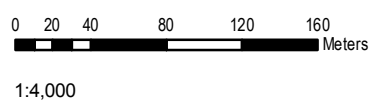


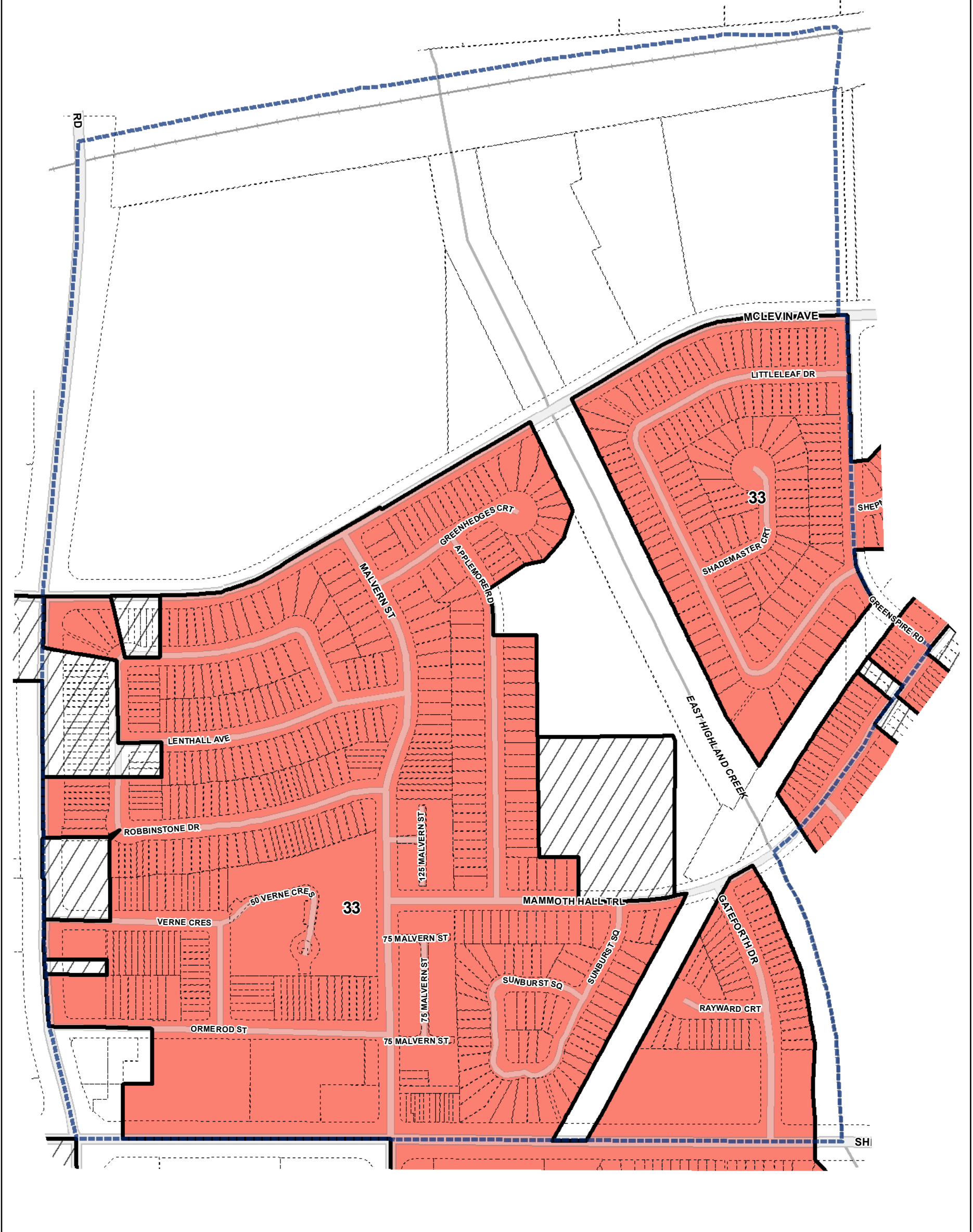


Lot Coverage Overlay Map

Lot Coverage

	20%		35%		65%		Not part of this bylaw
	25%		40%		70%		Map Sheet Boundary
	30%		50%		75%		Properties
	33%		55%		80%		





Toronto City Planning
Zoning Bylaw Map Book Series

Lot Coverage Overlay Map

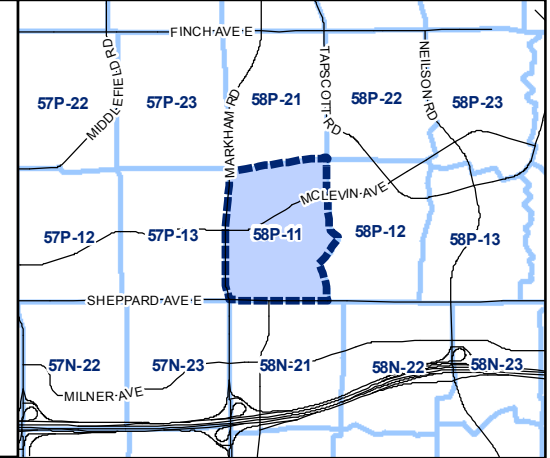
July 29, 2010
Maps must be read together with Zoning Bylaw text

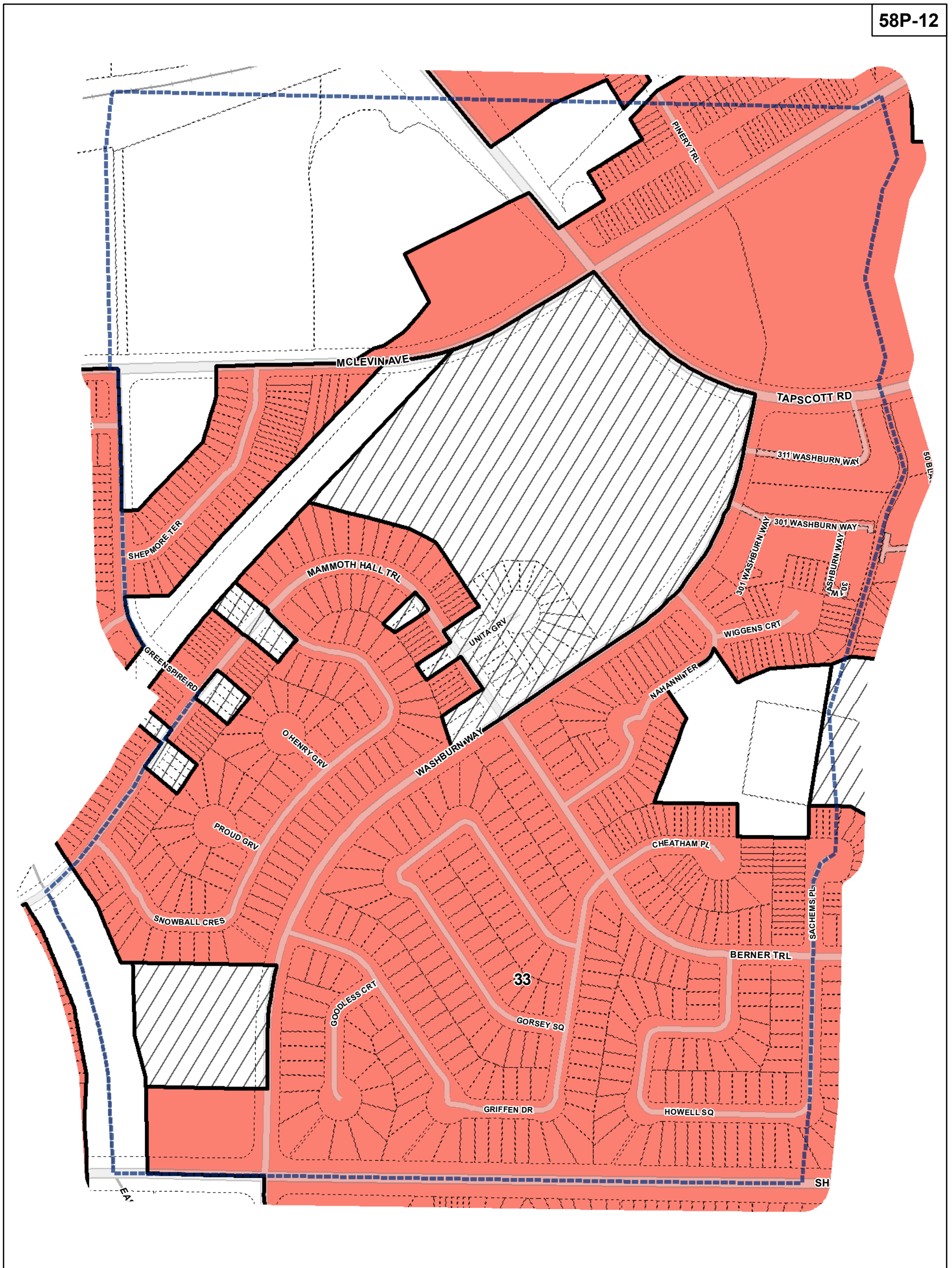
Lot Coverage

	20%		35%		65%		Not part of this bylaw
	25%		40%		70%		Map Sheet Boundary
	30%		50%		75%		Properties
	33%		55%		80%		

0 20 40 80 120 160 Meters

1:4,000






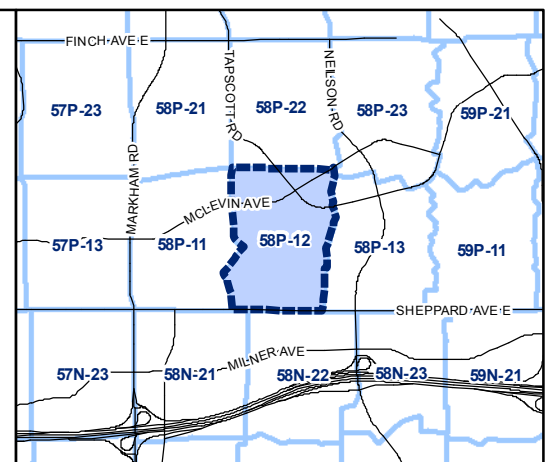
Lot Coverage Overlay Map

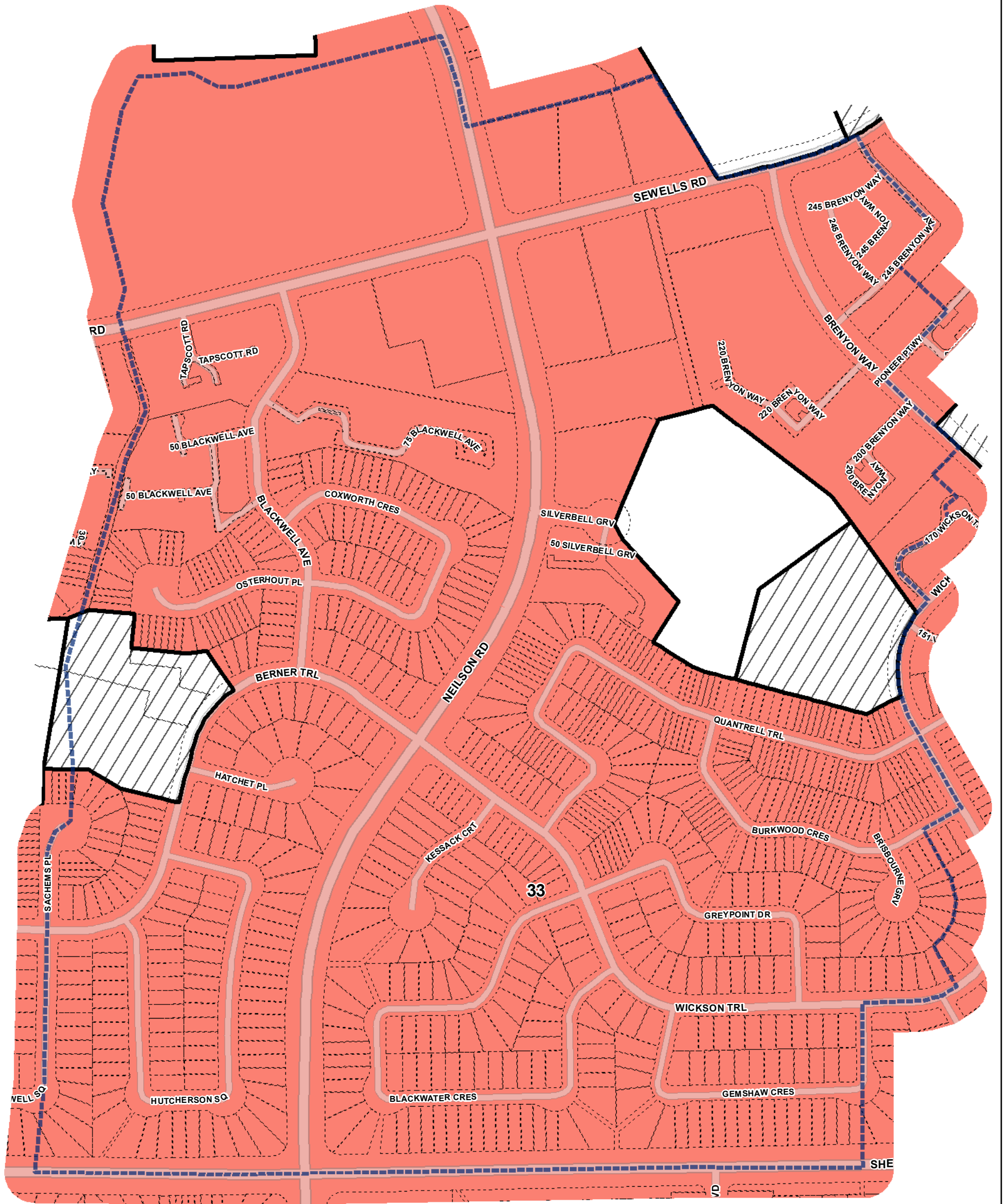
Lot Coverage

	20%		35%		65%		Not part of this bylaw
	25%		40%		70%		Map Sheet Boundary
	30%		50%		75%		Properties
	33%		55%		80%		


















1:4,000






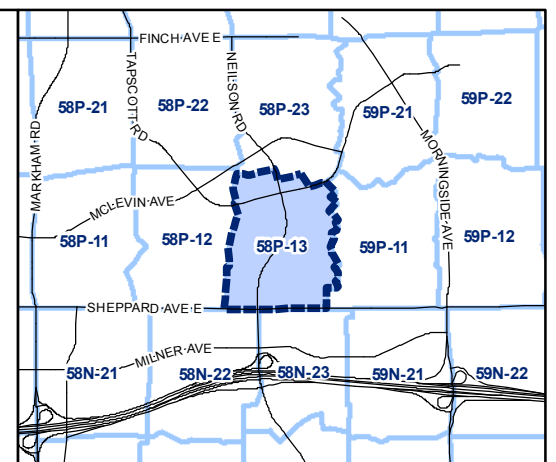
Lot Coverage Overlay Map

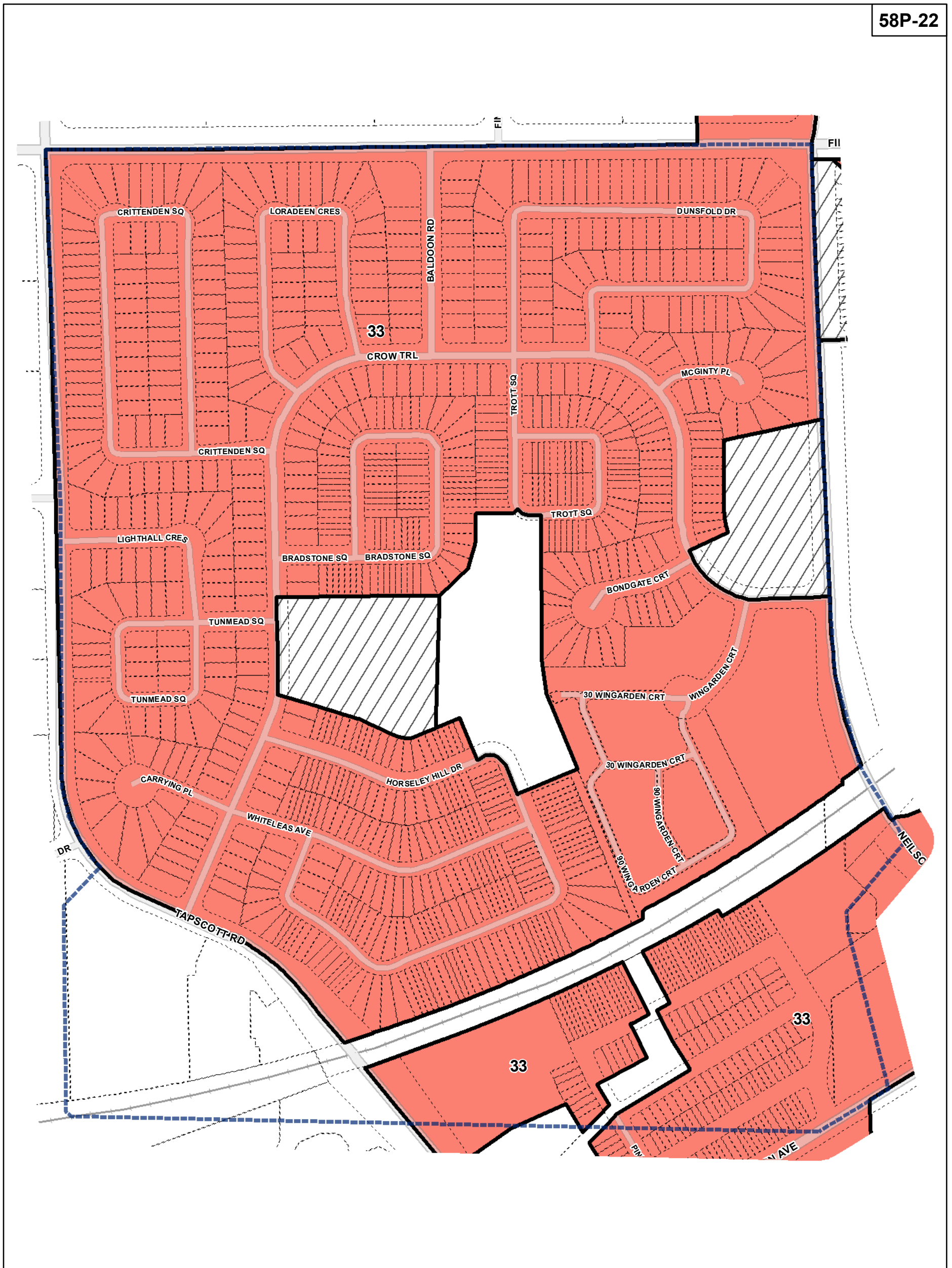
Lot Coverage

 20%	 35%	 65%	 Not part of this bylaw
 25%	 40%	 70%	 Map Sheet Boundary
 30%	 50%	 75%	 Properties
 33%	 55%	 80%	


















1:4,000

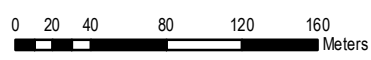




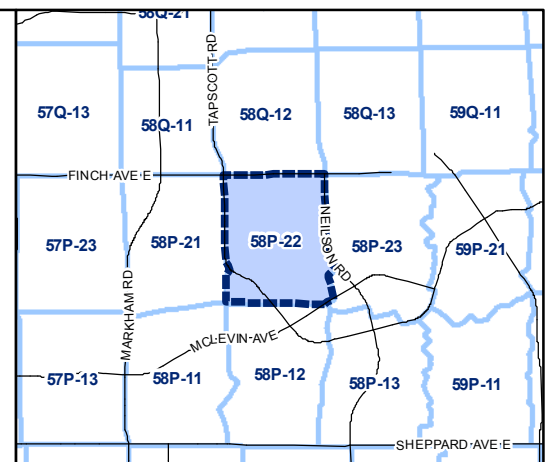
Lot Coverage Overlay Map

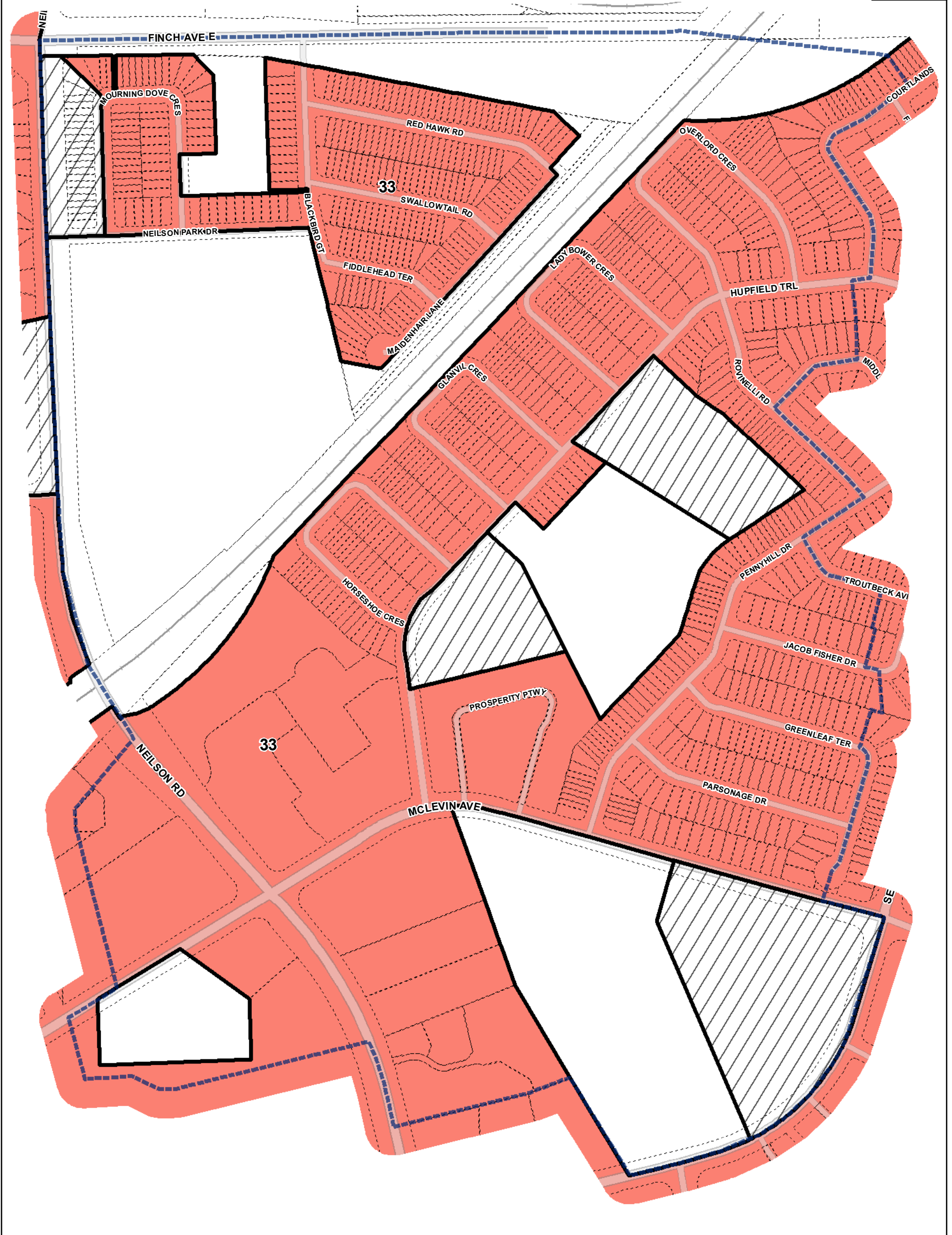
Lot Coverage

 20%	 35%	 65%	 Not part of this bylaw
 25%	 40%	 70%	 Map Sheet Boundary
 30%	 50%	 75%	 Properties
 33%	 55%	 80%	



1:4,000





Toronto City Planning
Zoning Bylaw Map Book Series

Lot Coverage Overlay Map

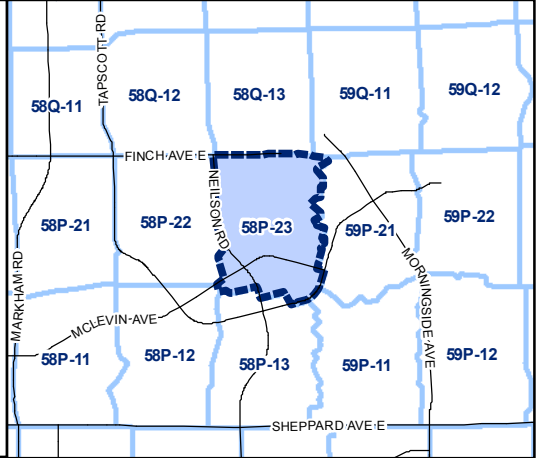
July 29, 2010
Maps must be read together with Zoning Bylaw text

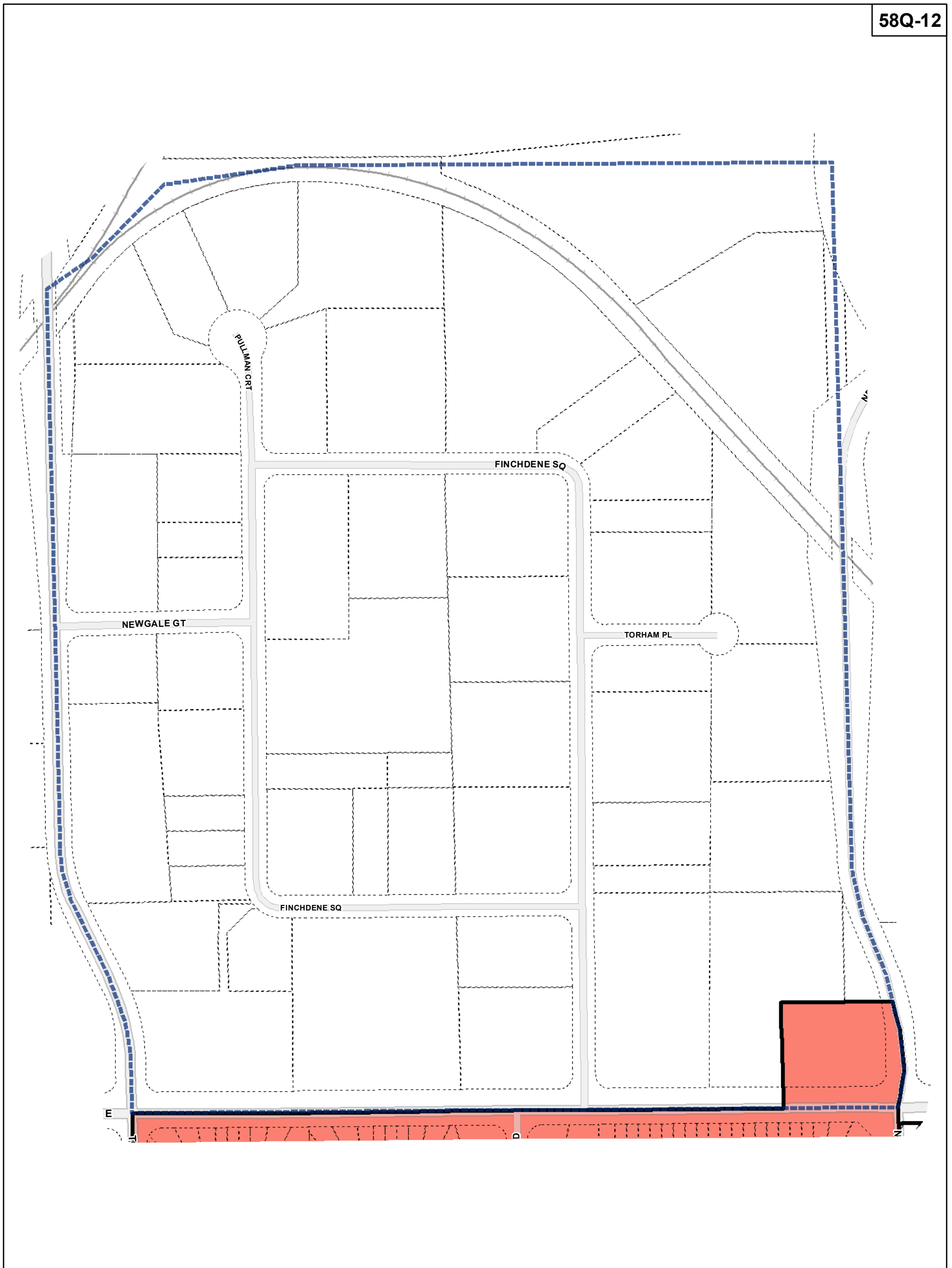
Lot Coverage

	20%		35%		65%		Not part of this bylaw
	25%		40%		70%		Map Sheet Boundary
	30%		50%		75%		Properties
	33%		55%		80%		

0 20 40 80 120 160 Meters

1:4,000





Toronto City Planning
Zoning Bylaw Map Book Series

Lot Coverage Overlay Map

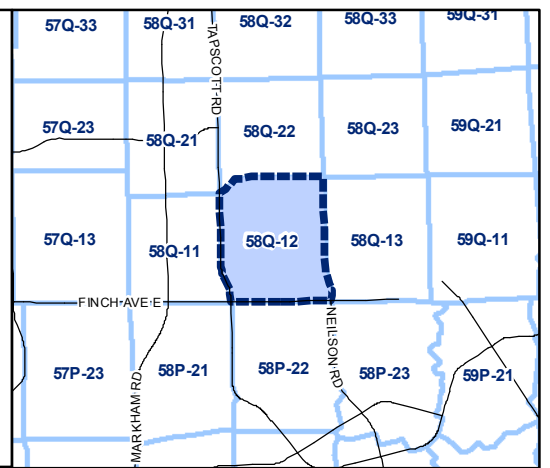
July 29, 2010
Maps must be read together with Zoning Bylaw text

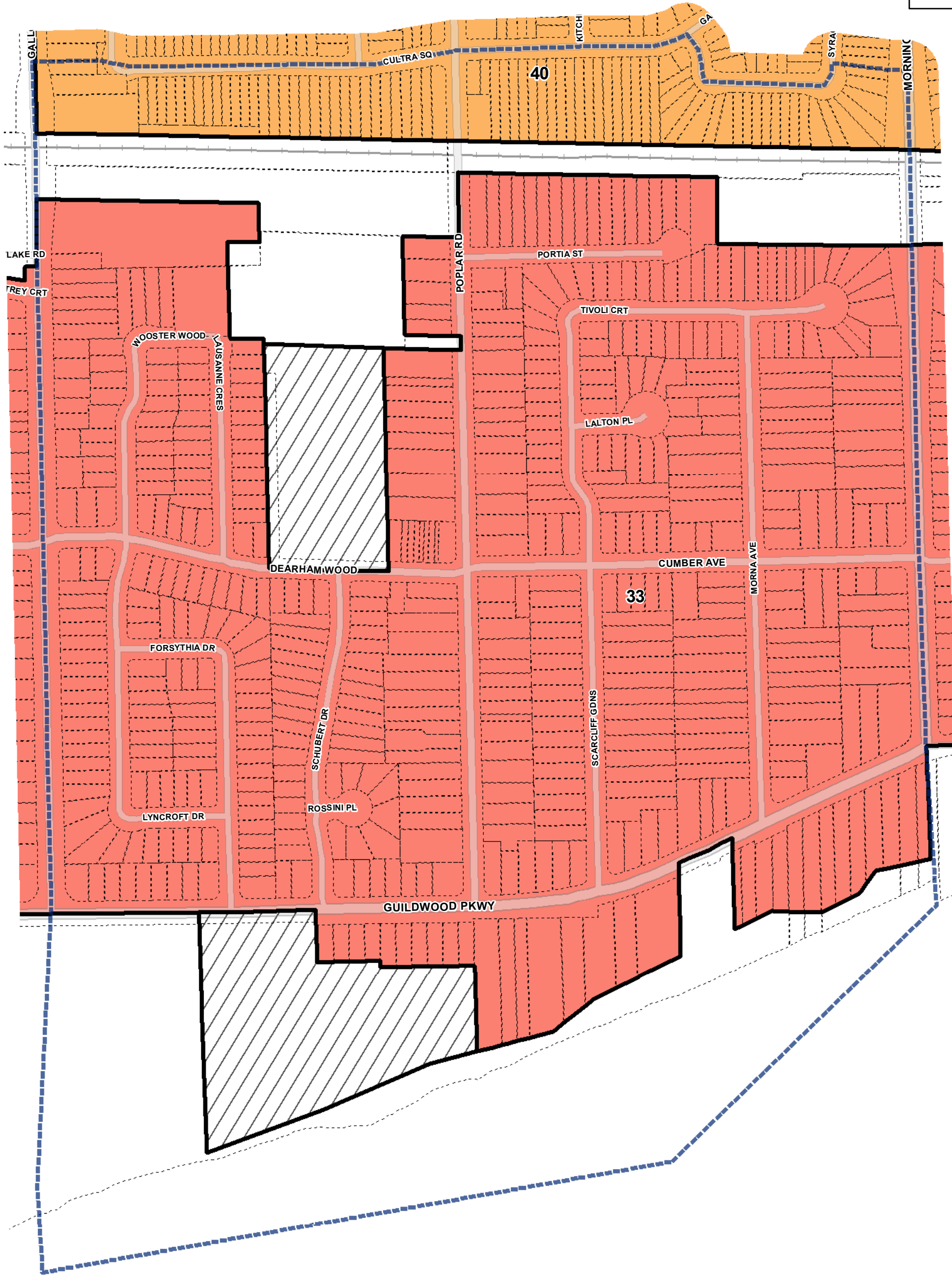
Lot Coverage

20%	35%	65%	Not part of this bylaw
25%	40%	70%	Map Sheet Boundary
30%	50%	75%	Properties
33%	55%	80%	

0 20 40 80 120 160 Meters

1:4,000





Toronto City Planning
 Zoning Bylaw Map Book Series

Lot Coverage Overlay Map

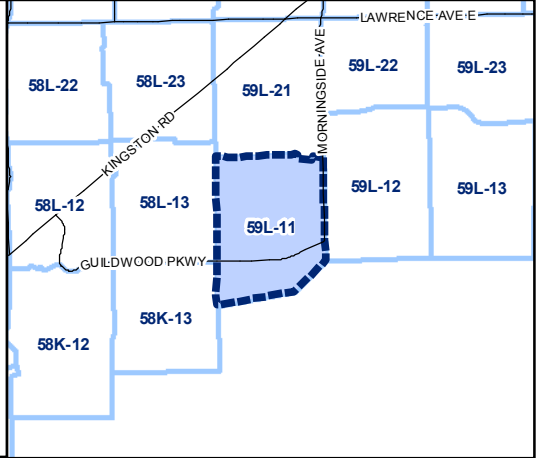
July 29, 2010
 Maps must be read together with Zoning Bylaw text

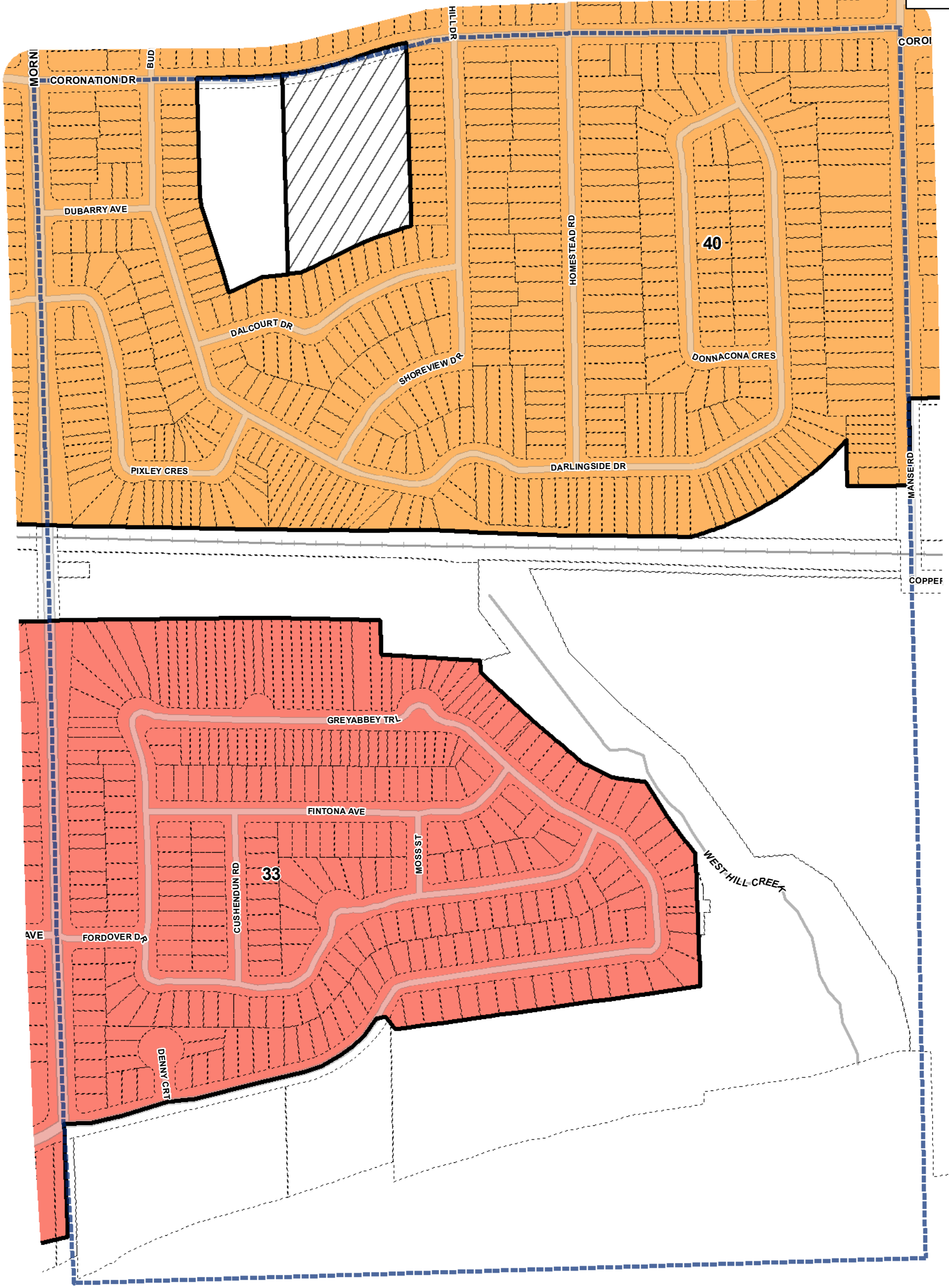
Lot Coverage

	20%		35%		65%		Not part of this bylaw
	25%		40%		70%		Map Sheet Boundary
	30%		50%		75%		Properties
	33%		55%		80%		

0 20 40 80 120 160 Meters
















1:4,000

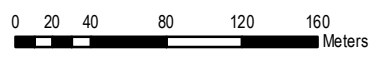




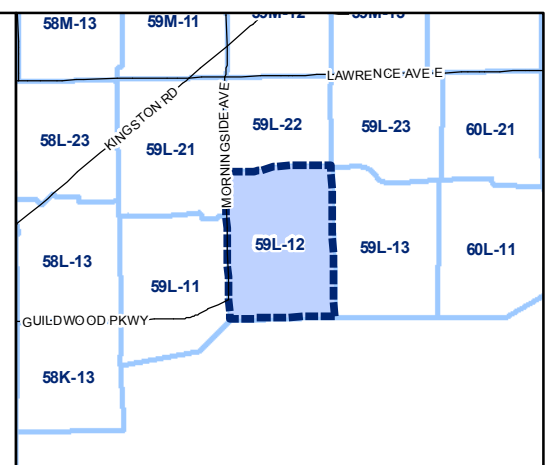
Lot Coverage Overlay Map

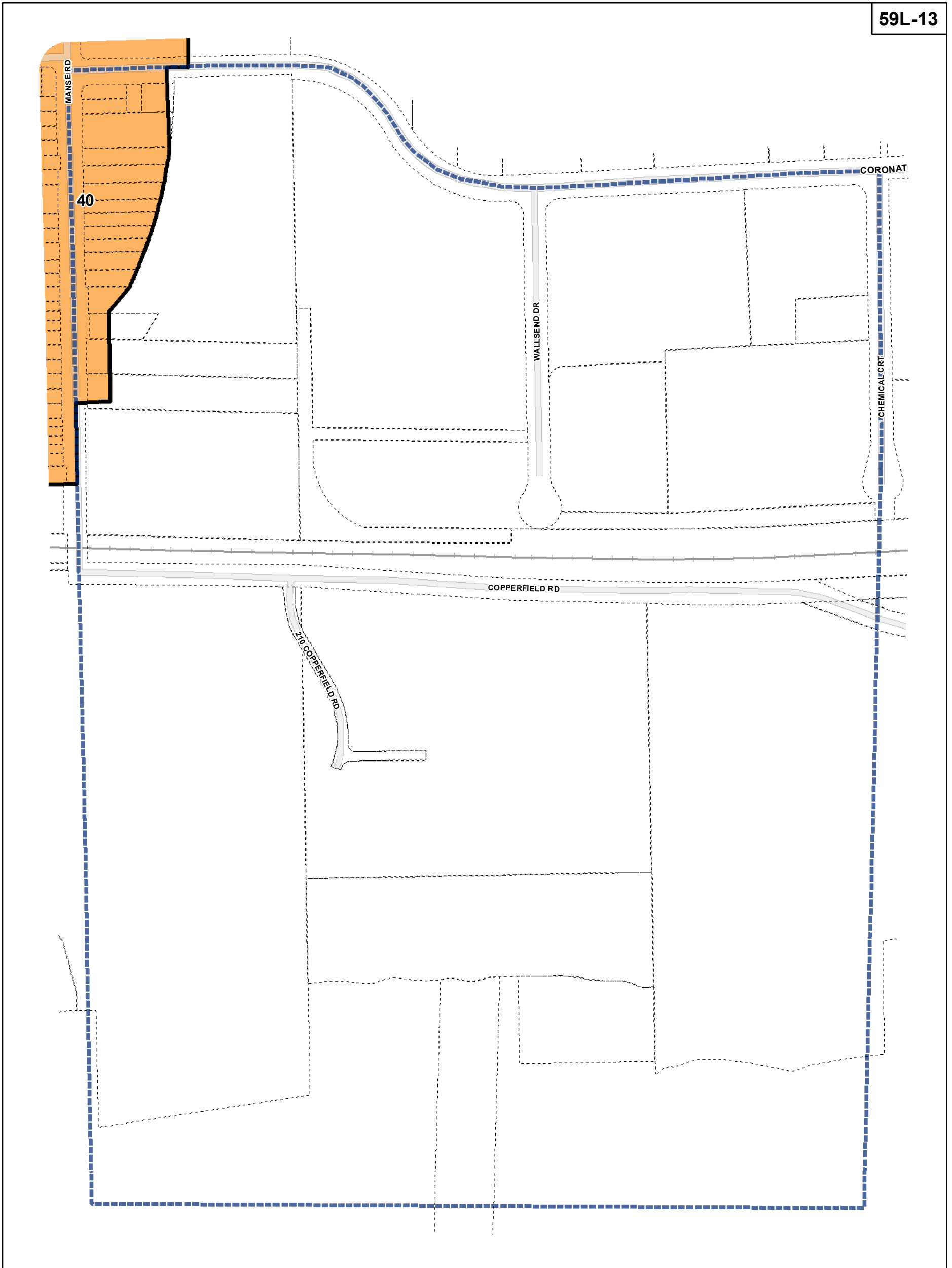
Lot Coverage

 20%	 35%	 65%	 Not part of this bylaw
 25%	 40%	 70%	 Map Sheet Boundary
 30%	 50%	 75%	 Properties
 33%	 55%	 80%	



1:4,000






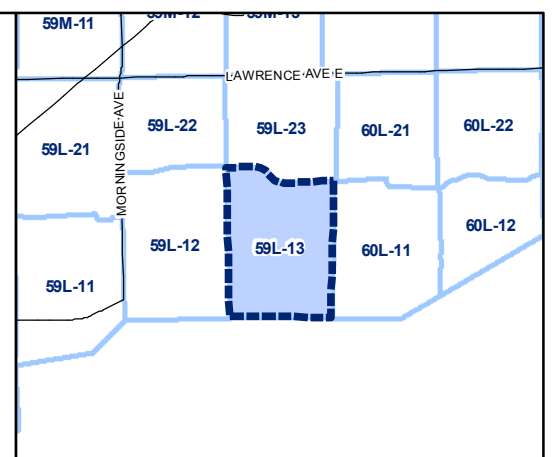
Lot Coverage Overlay Map

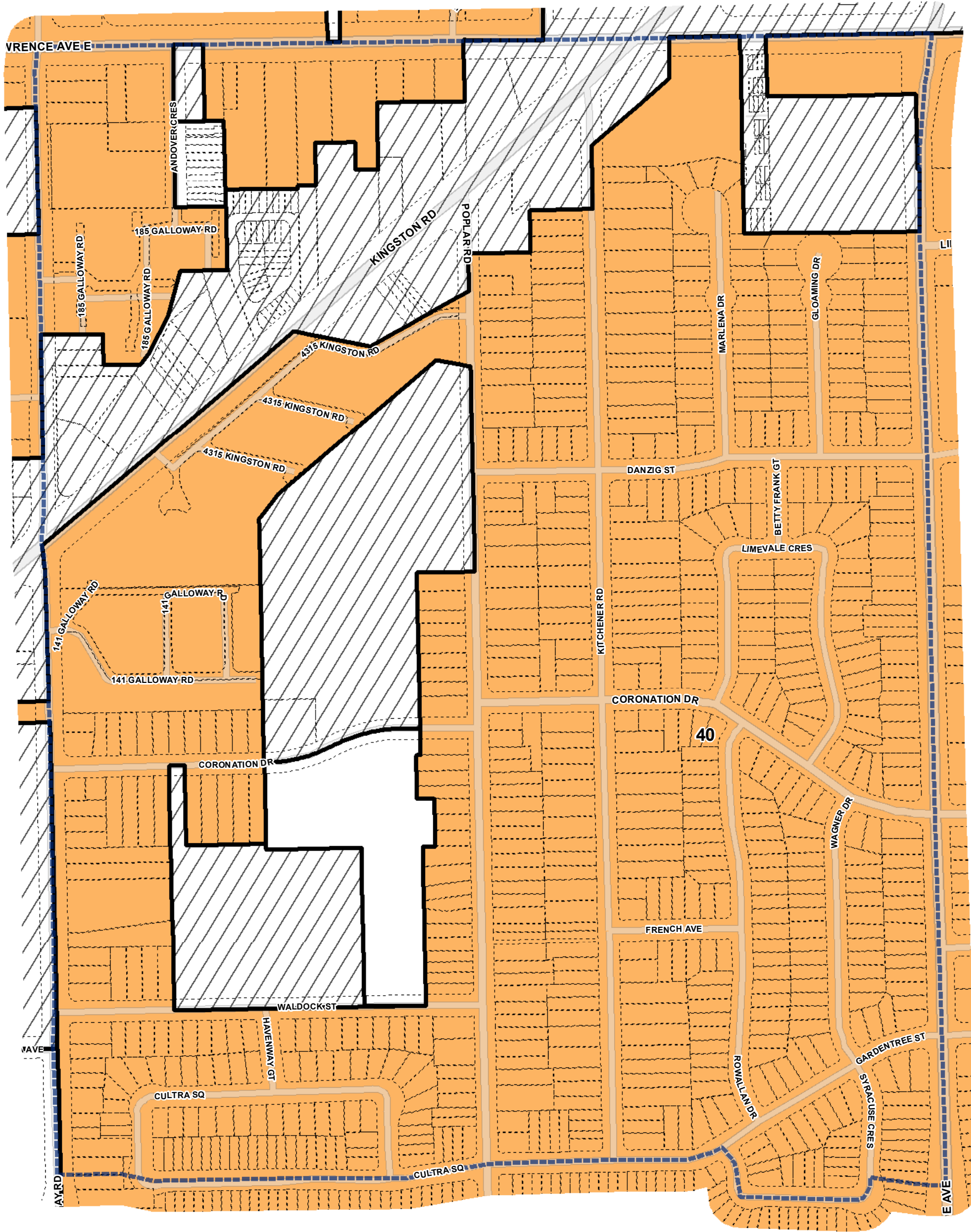
Lot Coverage

	20%		35%		65%		Not part of this bylaw
	25%		40%		70%		Map Sheet Boundary
	30%		50%		75%		Properties
	33%		55%		80%		



1:4,000


















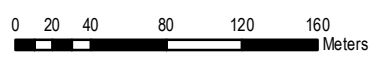


Lot Coverage Overlay Map

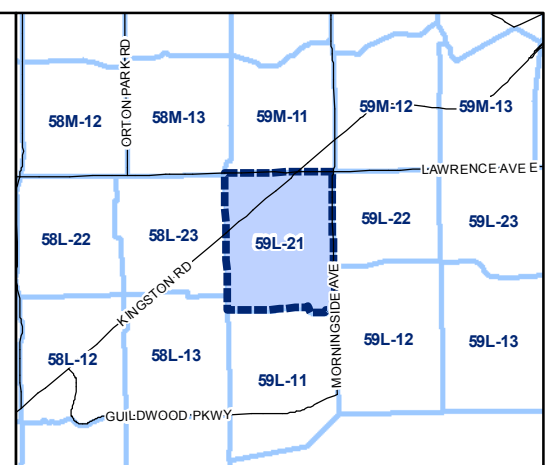
July 29, 2010
Maps must be read together with Zoning Bylaw text

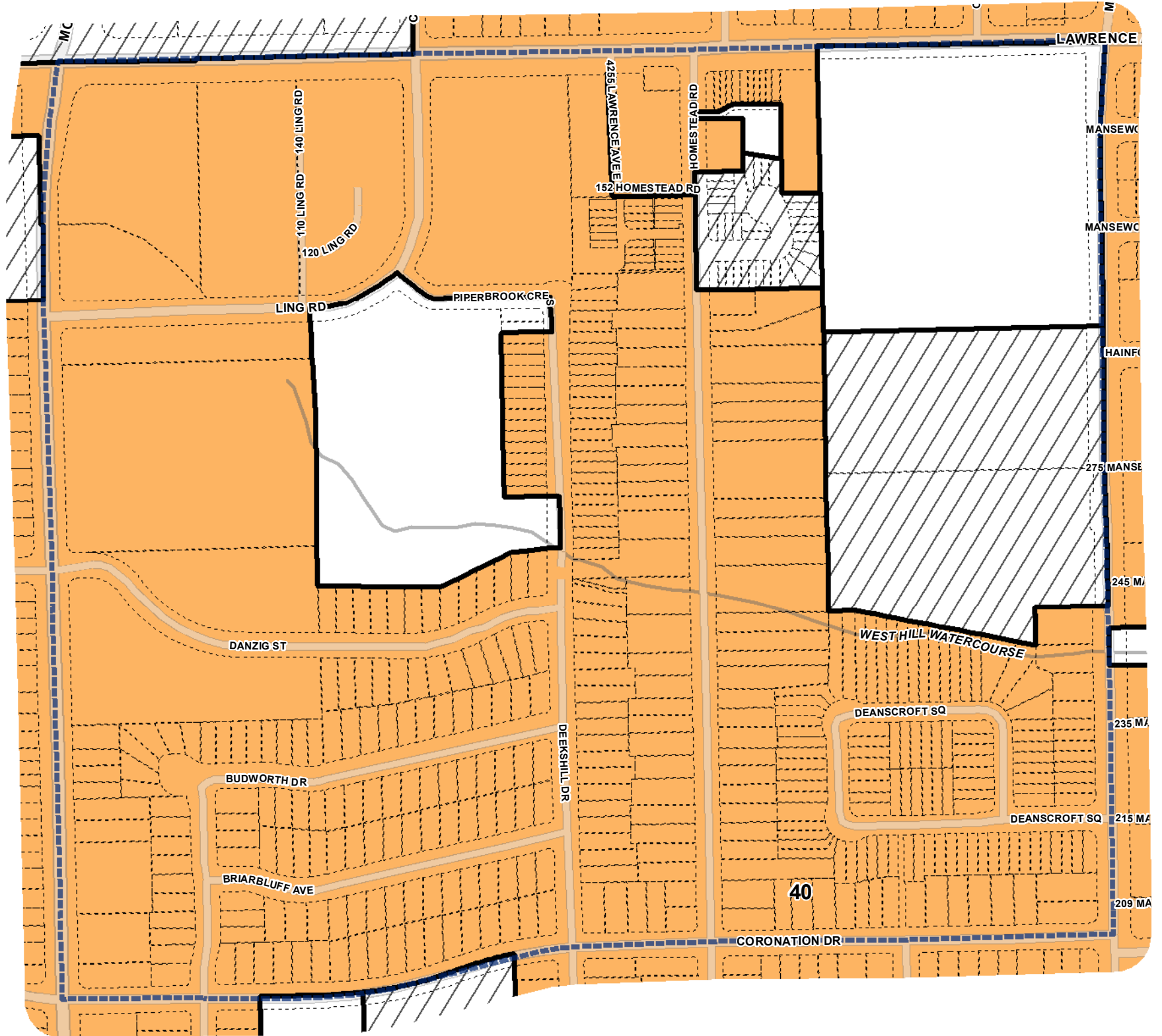
Lot Coverage

 20%	 35%	 65%	 Not part of this bylaw
 25%	 40%	 70%	 Map Sheet Boundary
 30%	 50%	 75%	 Properties
 33%	 55%	 80%	



1:4,000

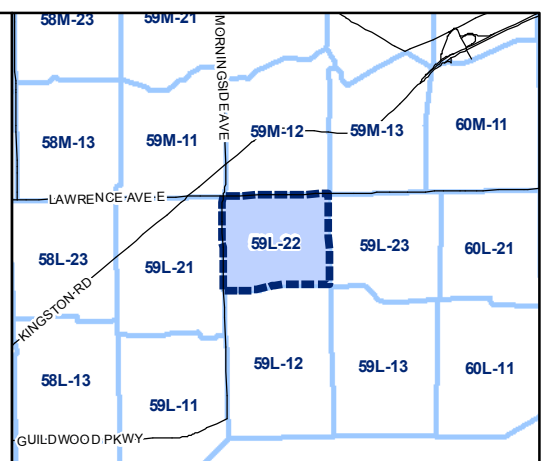
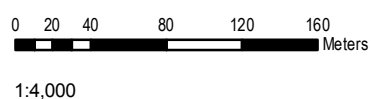


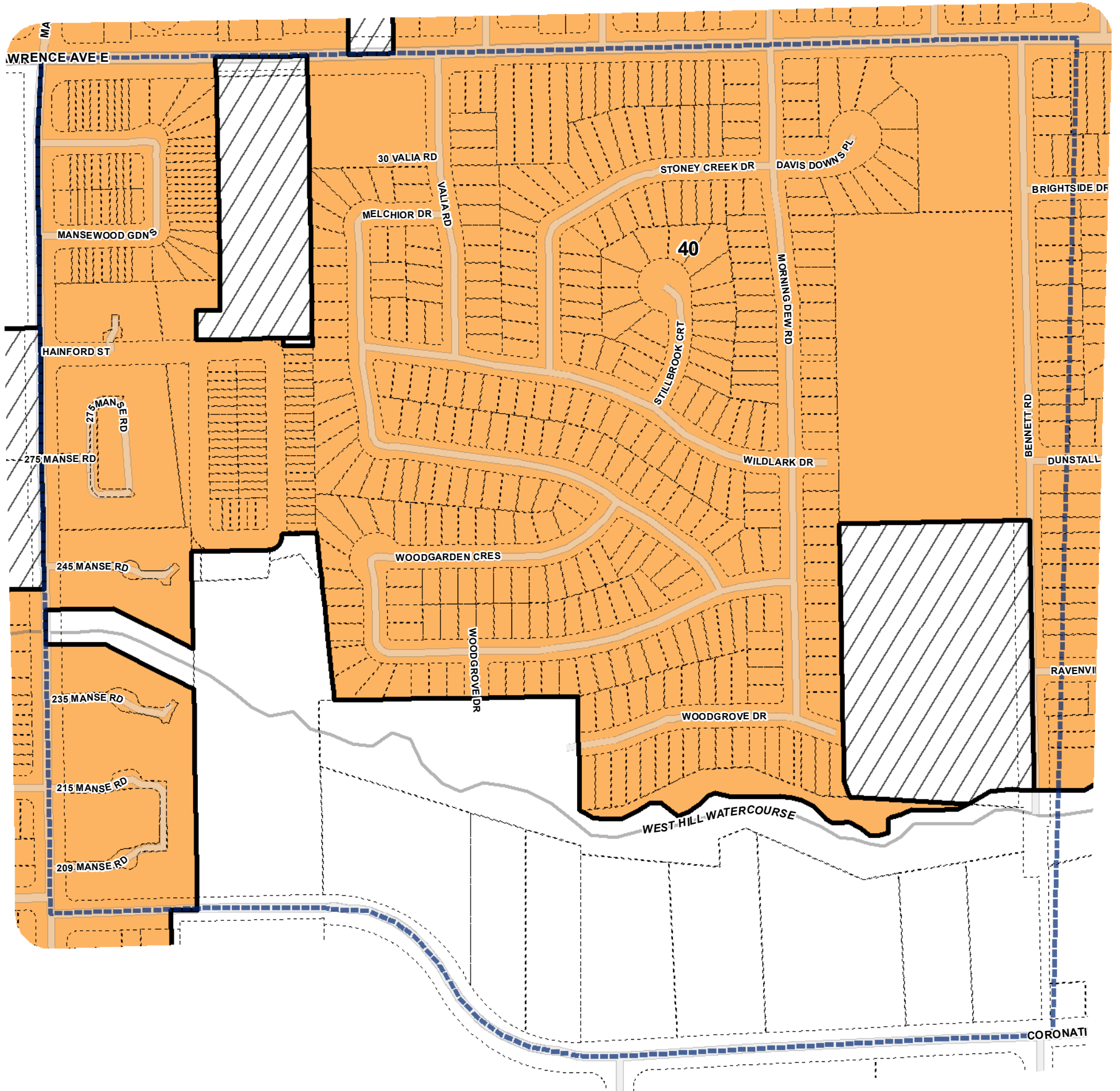


Lot Coverage Overlay Map

Lot Coverage

	20%		35%		65%		Not part of this bylaw
	25%		40%		70%		Map Sheet Boundary
	30%		50%		75%		Properties
	33%		55%		80%		

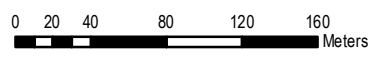




Lot Coverage Overlay Map

Lot Coverage

	20%		35%		65%		Not part of this bylaw
	25%		40%		70%		Map Sheet Boundary
	30%		50%		75%		Properties
	33%		55%		80%		



1:4,000

