

**Toronto City Planning**  
 Zoning Bylaw Map Book Series


**Policy Areas Overlay Map**

July 29, 2010  
 Maps must be read together with Zoning Bylaw text

- Policy Areas**
- Policy Area 1
  - Policy Area 2
  - Policy Area 3
  - Policy Area 4
  - Major Streets

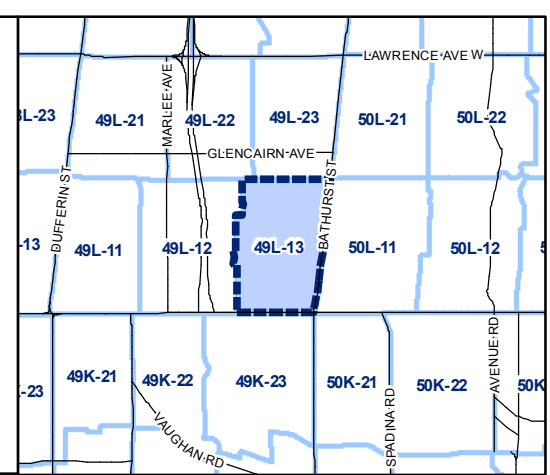
- Not Part of this Bylaw
- Map Sheet Boundary
- Properties
- Railway
- Hydro Line

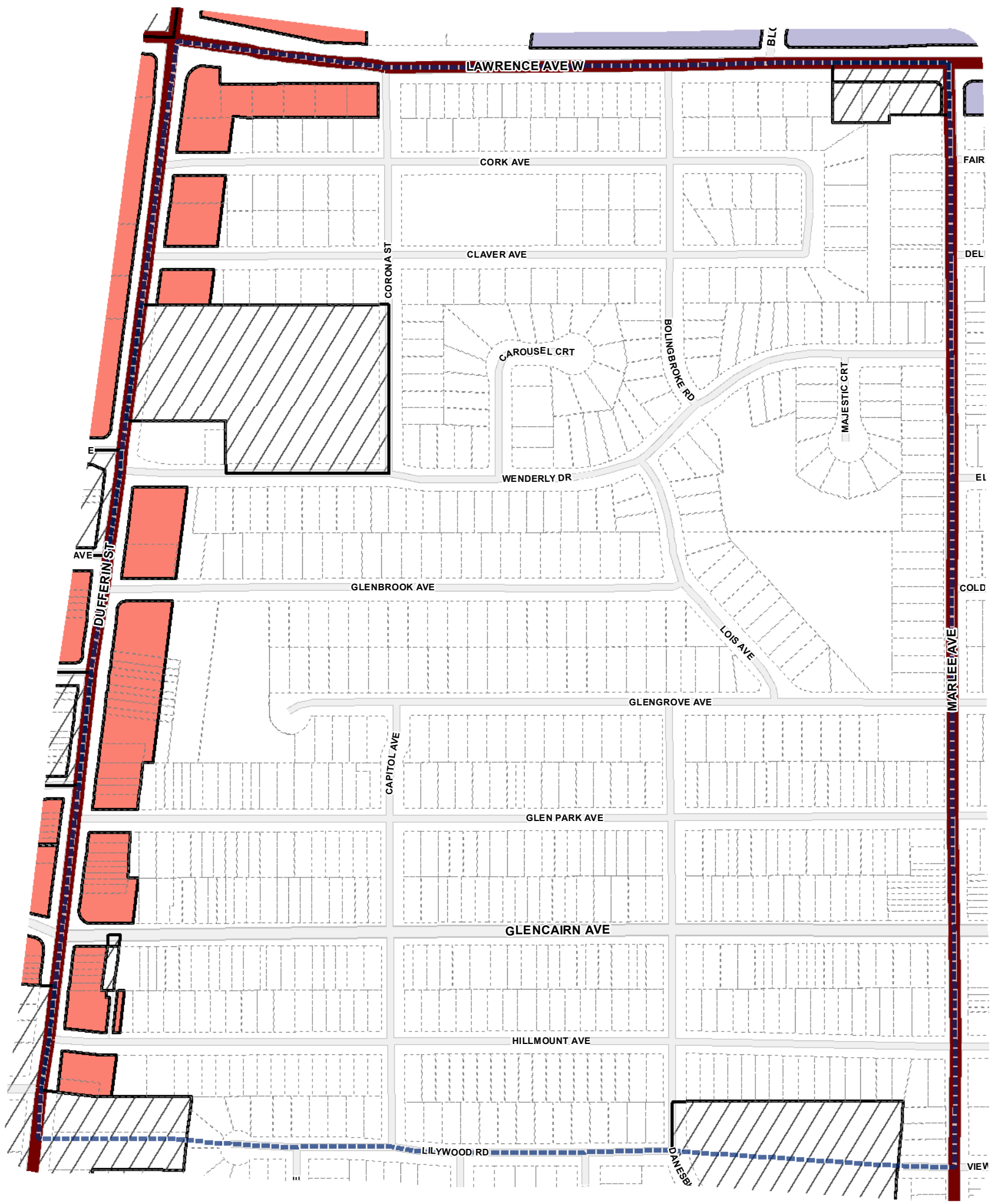
N



0 20 40 80 120 160 Meters

1:4,000





**Toronto City Planning**  
 Zoning Bylaw Map Book Series

**Policy Areas Overlay Map**

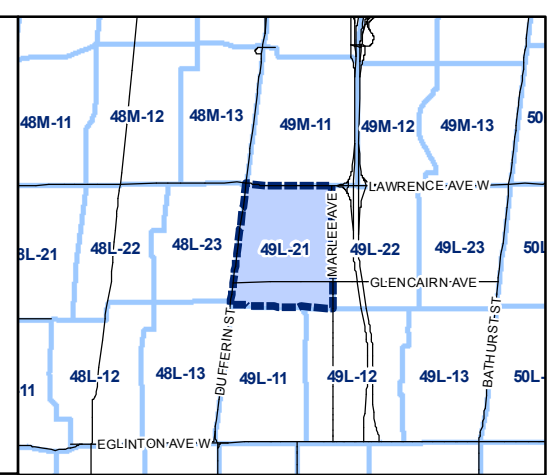
July 29, 2010  
 Maps must be read together with Zoning Bylaw text

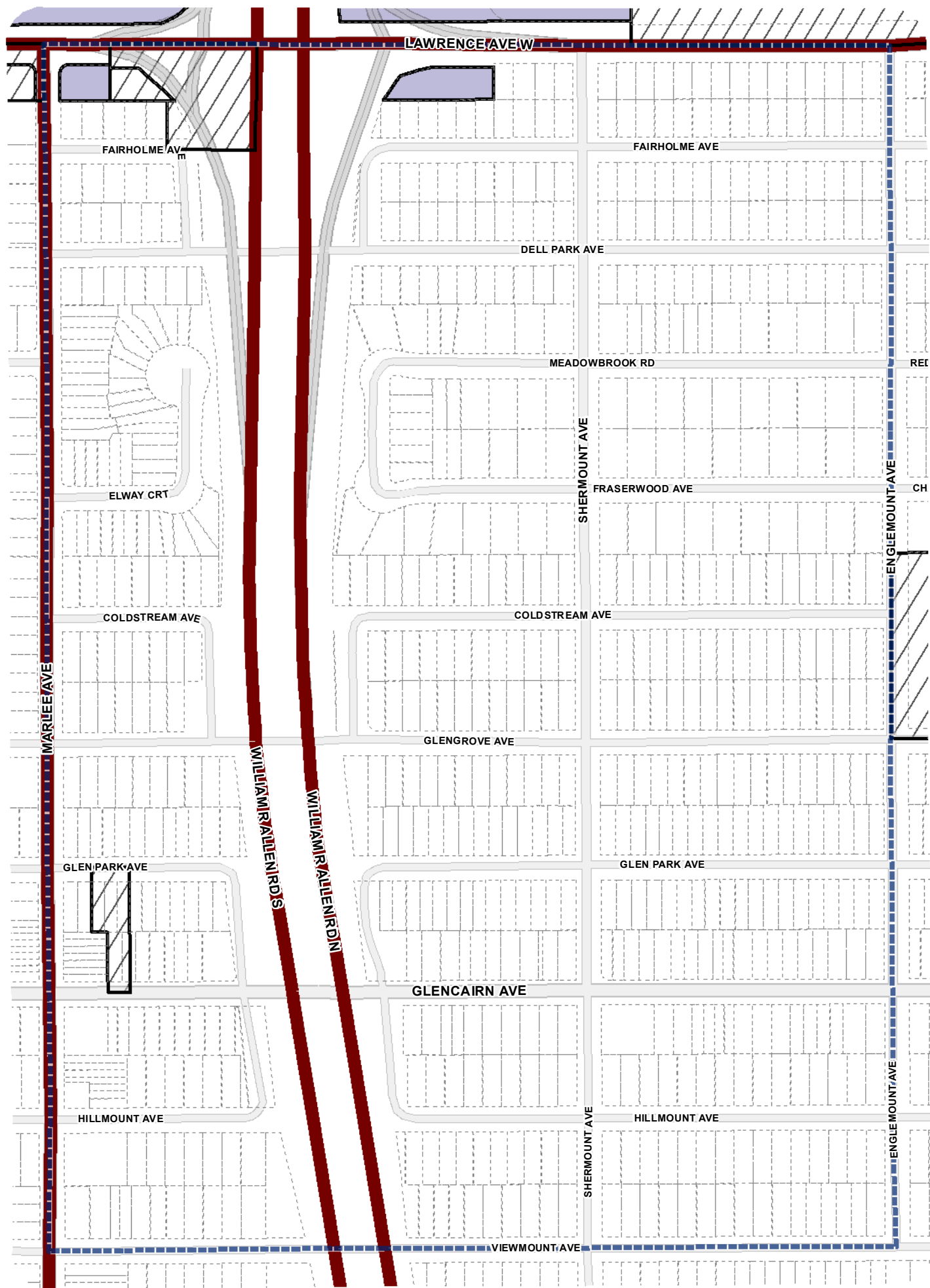
- Policy Areas**
- Policy Area 1
  - Policy Area 2
  - Policy Area 3
  - Policy Area 4
  - Major Streets

- Not Part of this Bylaw
- Map Sheet Boundary
- Properties
- Railway
- Hydro Line

0 20 40 80 120 160 Meters

1:4,000



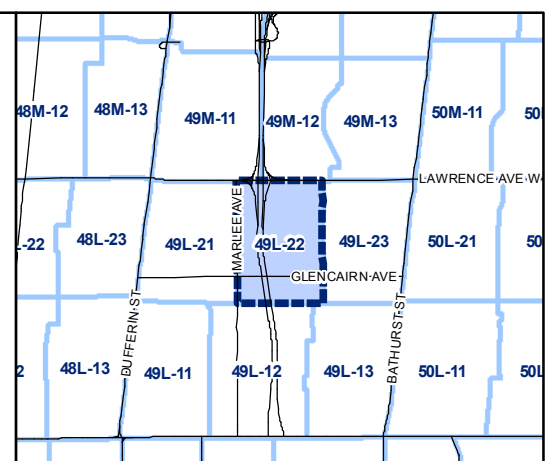
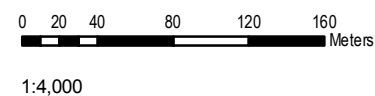


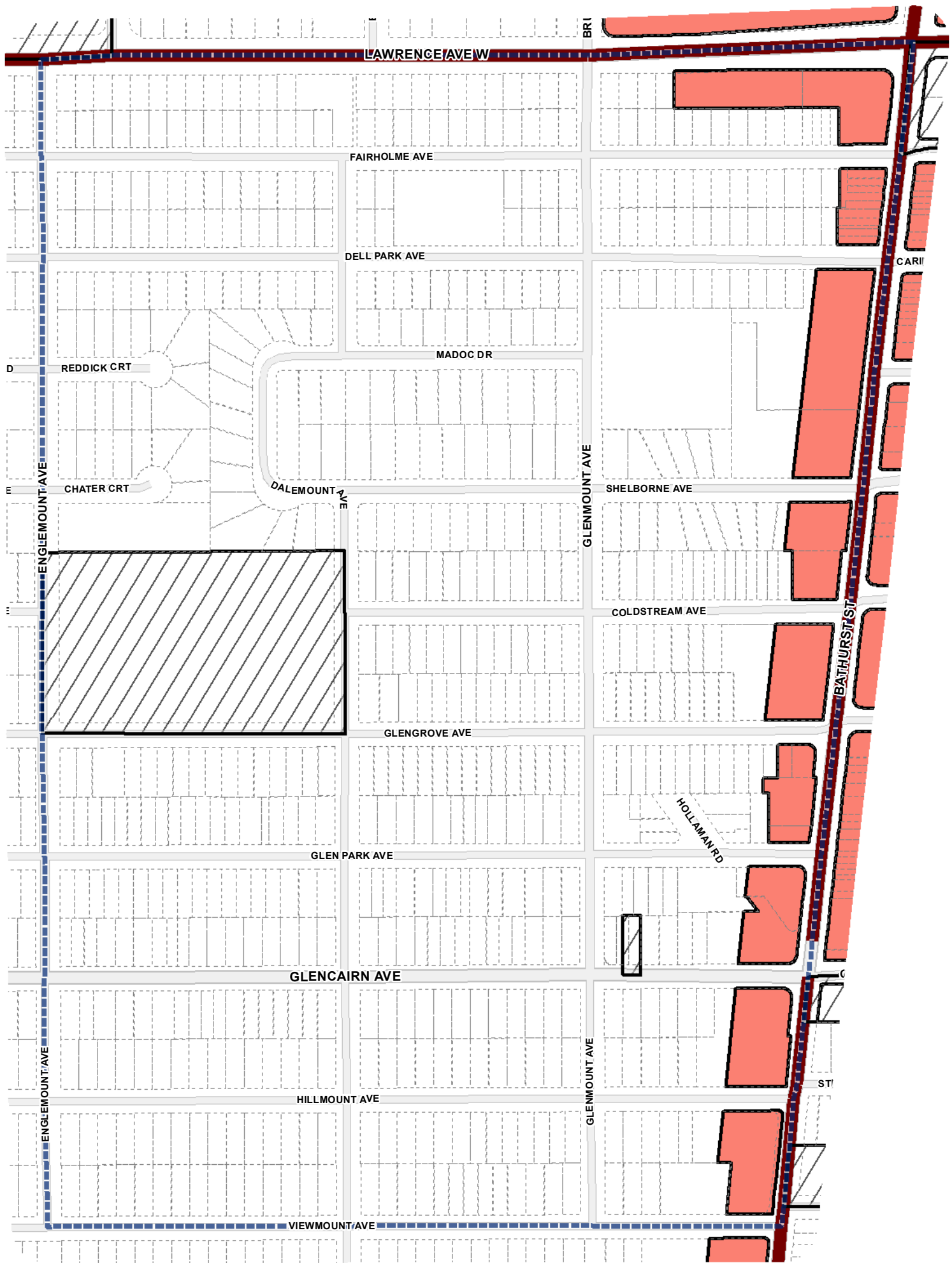
**Policy Areas Overlay Map**

July 29, 2010  
Maps must be read together with Zoning Bylaw text

- Policy Areas**
- Policy Area 1
  - Policy Area 2
  - Policy Area 3
  - Policy Area 4
  - Major Streets

- Not Part of this Bylaw
- Map Sheet Boundary
- Properties
- Railway
- Hydro Line



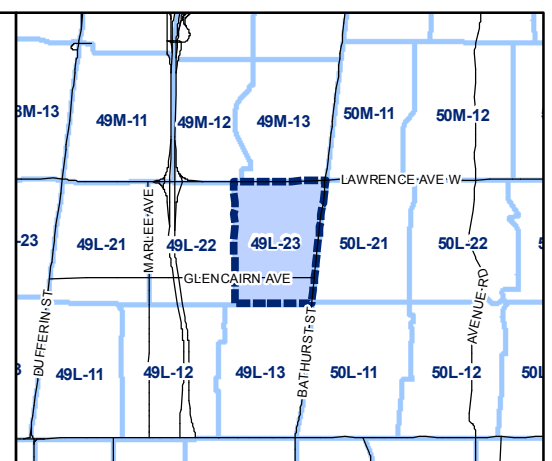
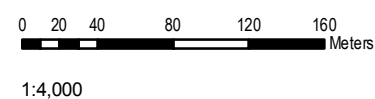


**Policy Areas Overlay Map**

July 29, 2010  
Maps must be read together with Zoning Bylaw text

- Policy Areas**
- Policy Area 1
  - Policy Area 2
  - Policy Area 3
  - Policy Area 4
  - Major Streets

- Not Part of this Bylaw
- Map Sheet Boundary
- Properties
- Railway
- Hydro Line





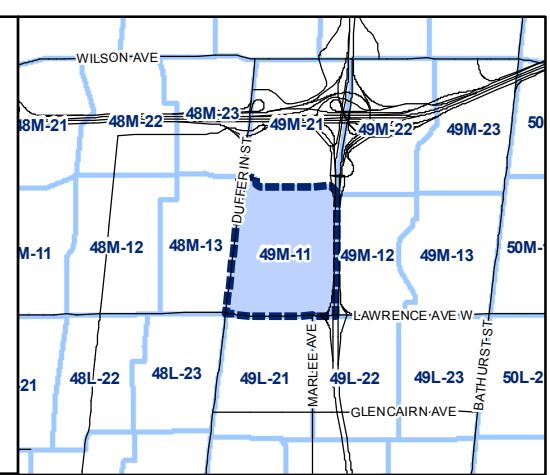
**Toronto City Planning**  
 Zoning Bylaw Map Book Series

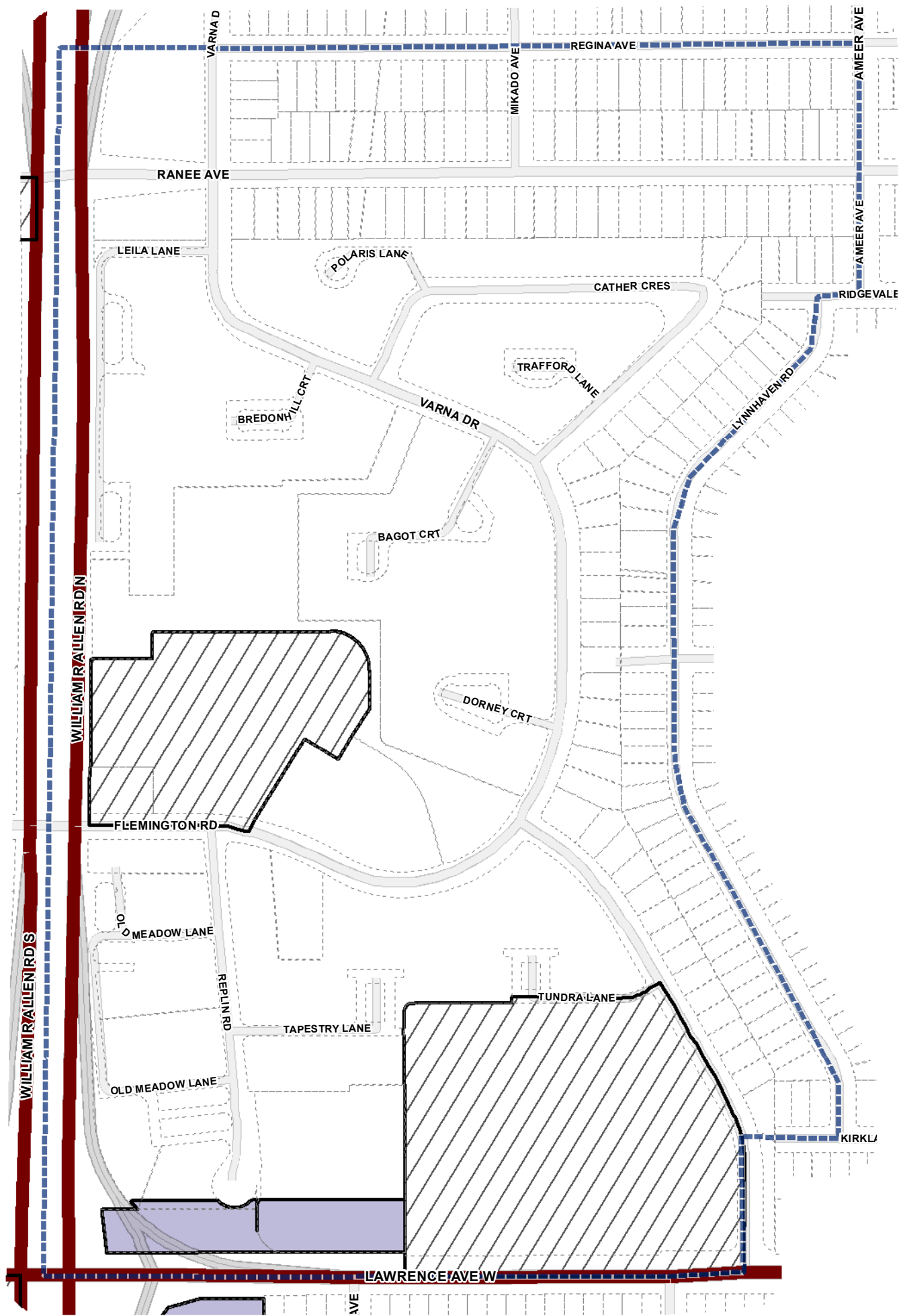
**Policy Areas Overlay Map**

July 29, 2010  
 Maps must be read together with Zoning Bylaw text

- Policy Areas**
- Policy Area 1
  - Policy Area 2
  - Policy Area 3
  - Policy Area 4
  - Major Streets

- Not Part of this Bylaw
  - Map Sheet Boundary
  - Properties
  - Railway
  - Hydro Line
- 0 20 40 80 120 160 Meters
- 1:4,000



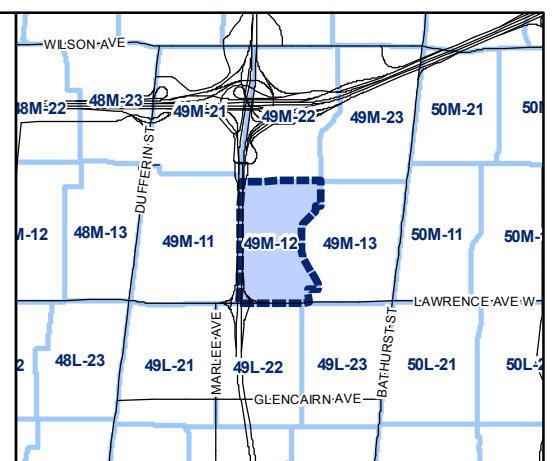
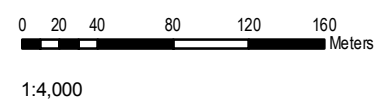


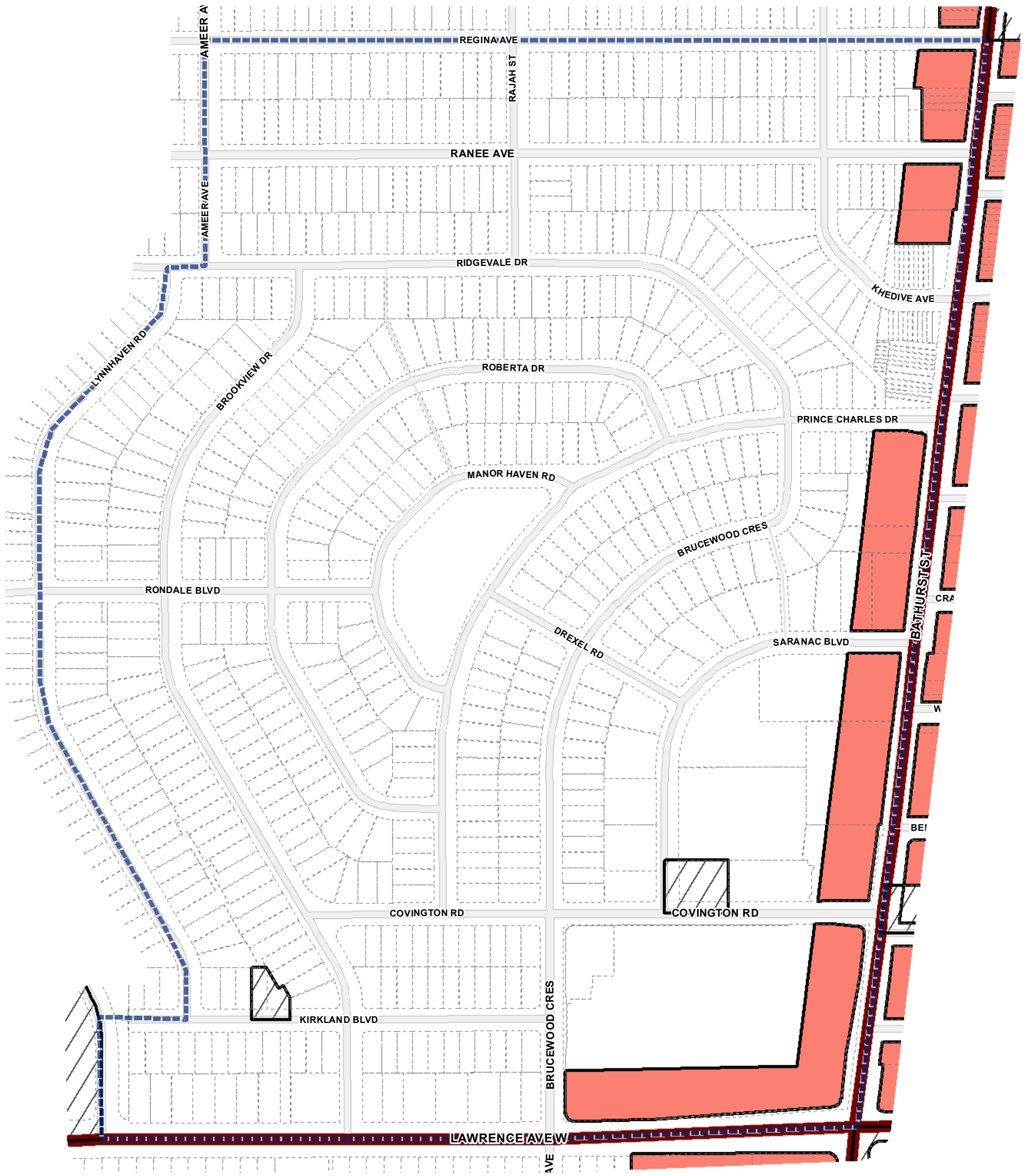
**Policy Areas Overlay Map**

July 29, 2010  
Maps must be read together with Zoning Bylaw text

- Policy Areas**
- Policy Area 1
  - Policy Area 2
  - Policy Area 3
  - Policy Area 4
  - Major Streets

- Not Part of this Bylaw
- Map Sheet Boundary
- Properties
- Railway
- Hydro Line



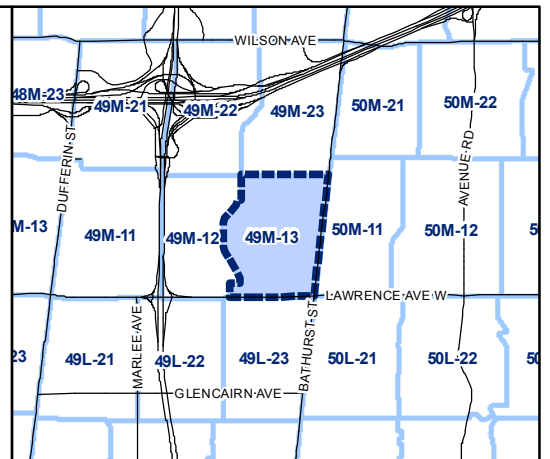
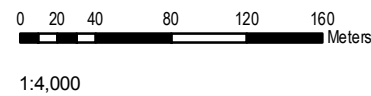


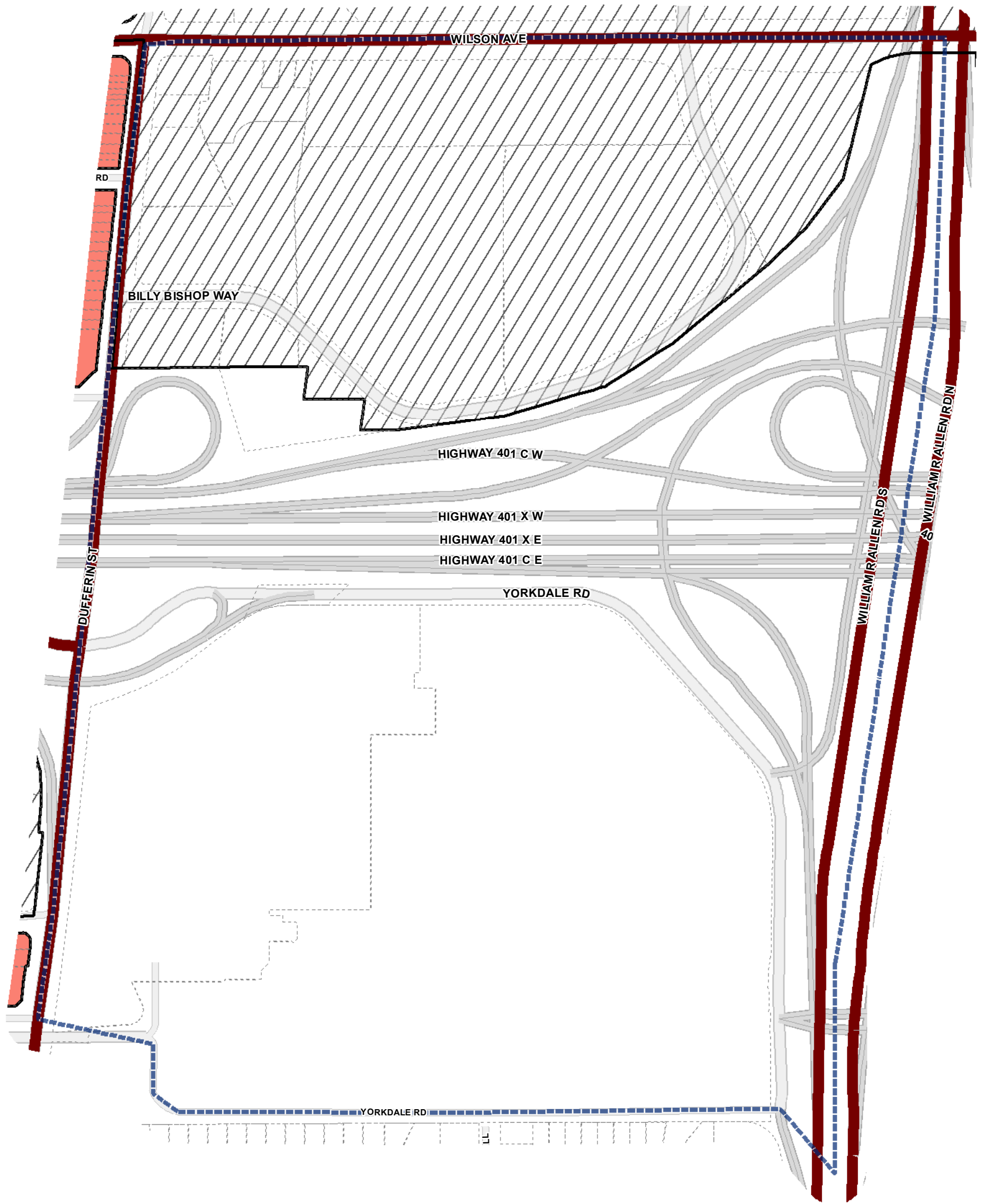
**Policy Areas Overlay Map**

July 29, 2010  
Maps must be read together with Zoning Bylaw text

- Policy Areas**
- Policy Area 1
  - Policy Area 2
  - Policy Area 3
  - Policy Area 4
  - Major Streets

- Not Part of this Bylaw
- Map Sheet Boundary
- Properties
- Railway
- Hydro Line



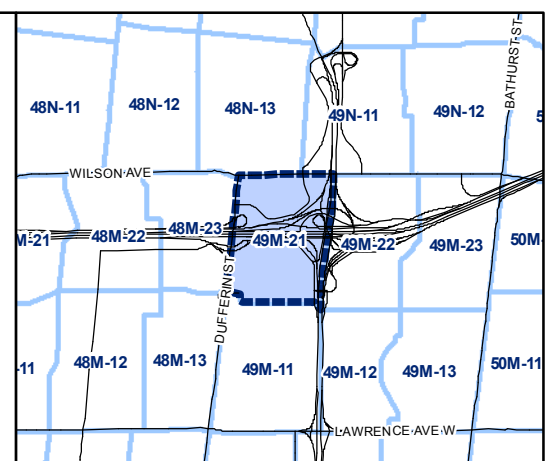


**Policy Areas Overlay Map**

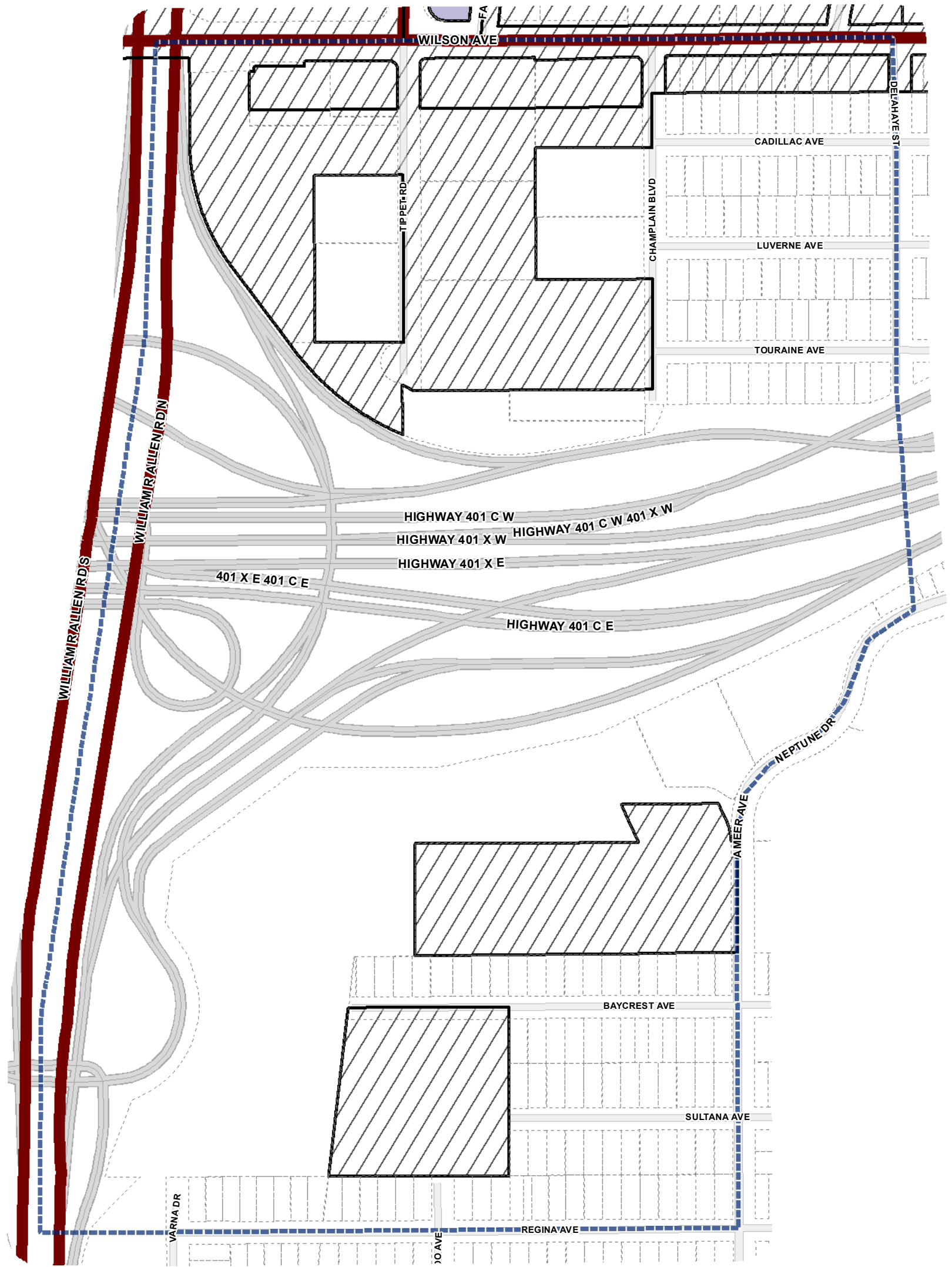
July 29, 2010  
Maps must be read together with Zoning Bylaw text

- Policy Areas**
- Policy Area 1
  - Policy Area 2
  - Policy Area 3
  - Policy Area 4
  - Major Streets

- Not Part of this Bylaw
  - Map Sheet Boundary
  - Properties
  - + Railway
  - + Hydro Line
- 0 20 40 80 120 160 Meters
- 1:4,000





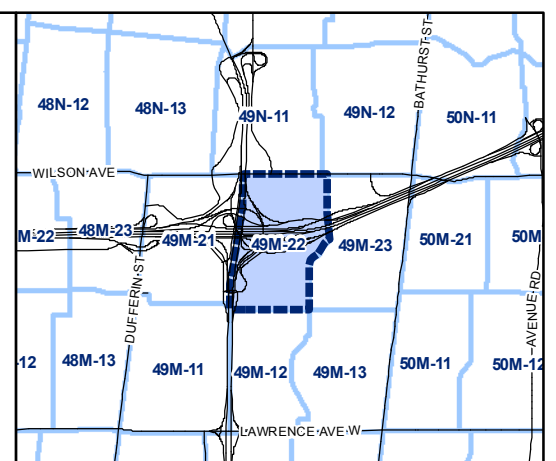
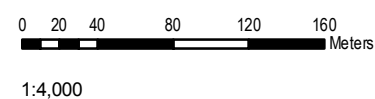


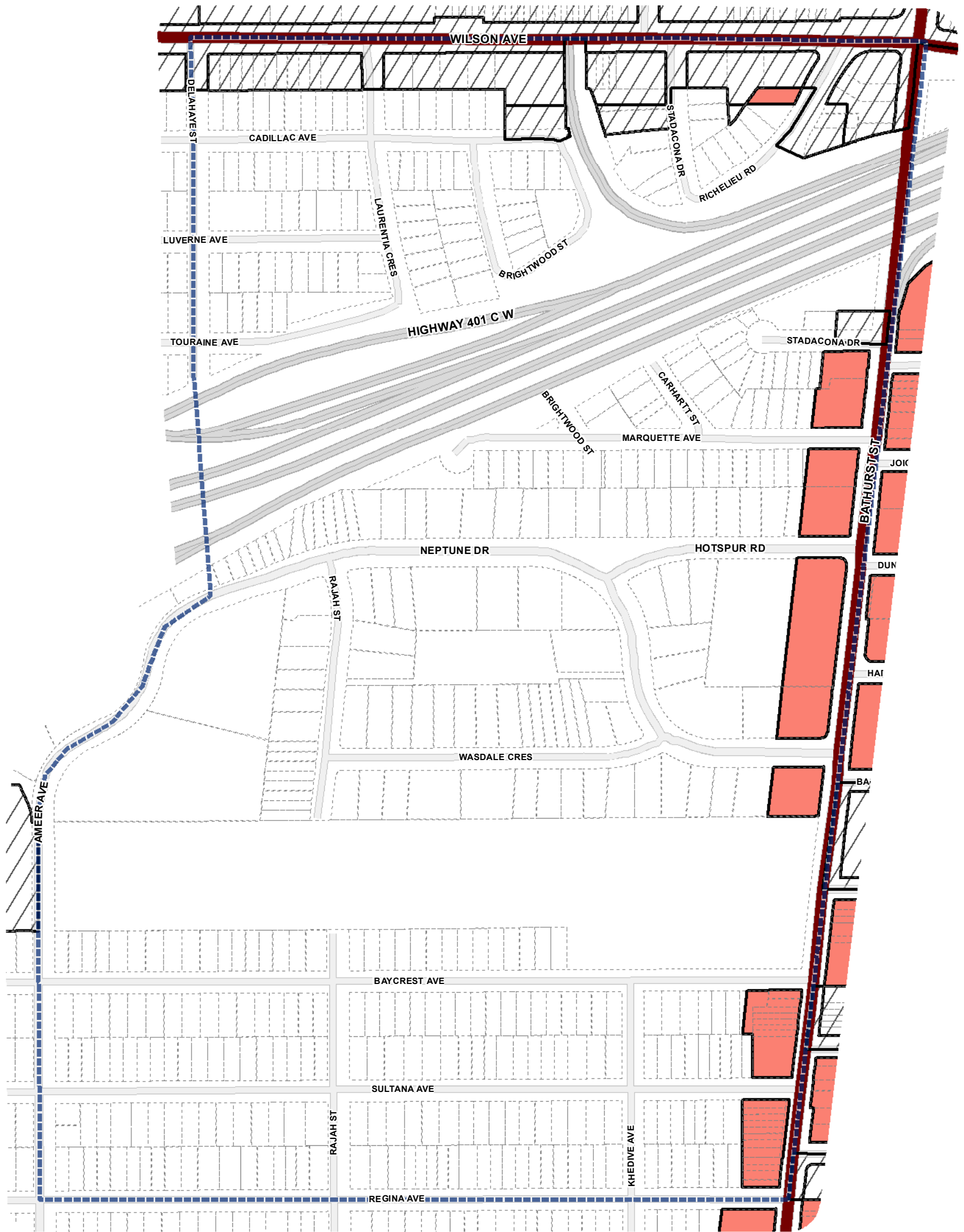
**Policy Areas Overlay Map**

July 29, 2010  
Maps must be read together with Zoning Bylaw text

- Policy Areas**
- Policy Area 1
  - Policy Area 2
  - Policy Area 3
  - Policy Area 4
  - Major Streets

- Not Part of this Bylaw
- Map Sheet Boundary
- Properties
- Railway
- Hydro Line



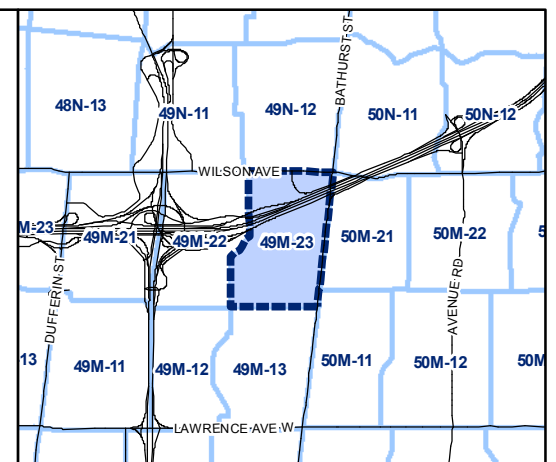
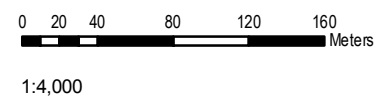


**Policy Areas Overlay Map**

July 29, 2010  
Maps must be read together with Zoning Bylaw text

- Policy Areas**
- Policy Area 1
  - Policy Area 2
  - Policy Area 3
  - Policy Area 4
  - Major Streets

- Not Part of this Bylaw
- Map Sheet Boundary
- Properties
- Railway
- Hydro Line





**Toronto City Planning**  
 Zoning Bylaw Map Book Series

**Policy Areas Overlay Map**

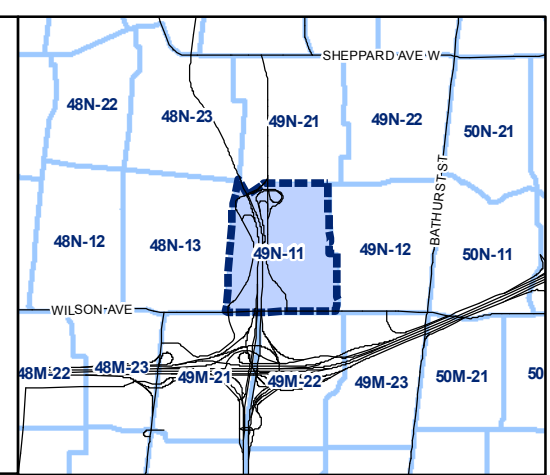
July 29, 2010  
 Maps must be read together with Zoning Bylaw text

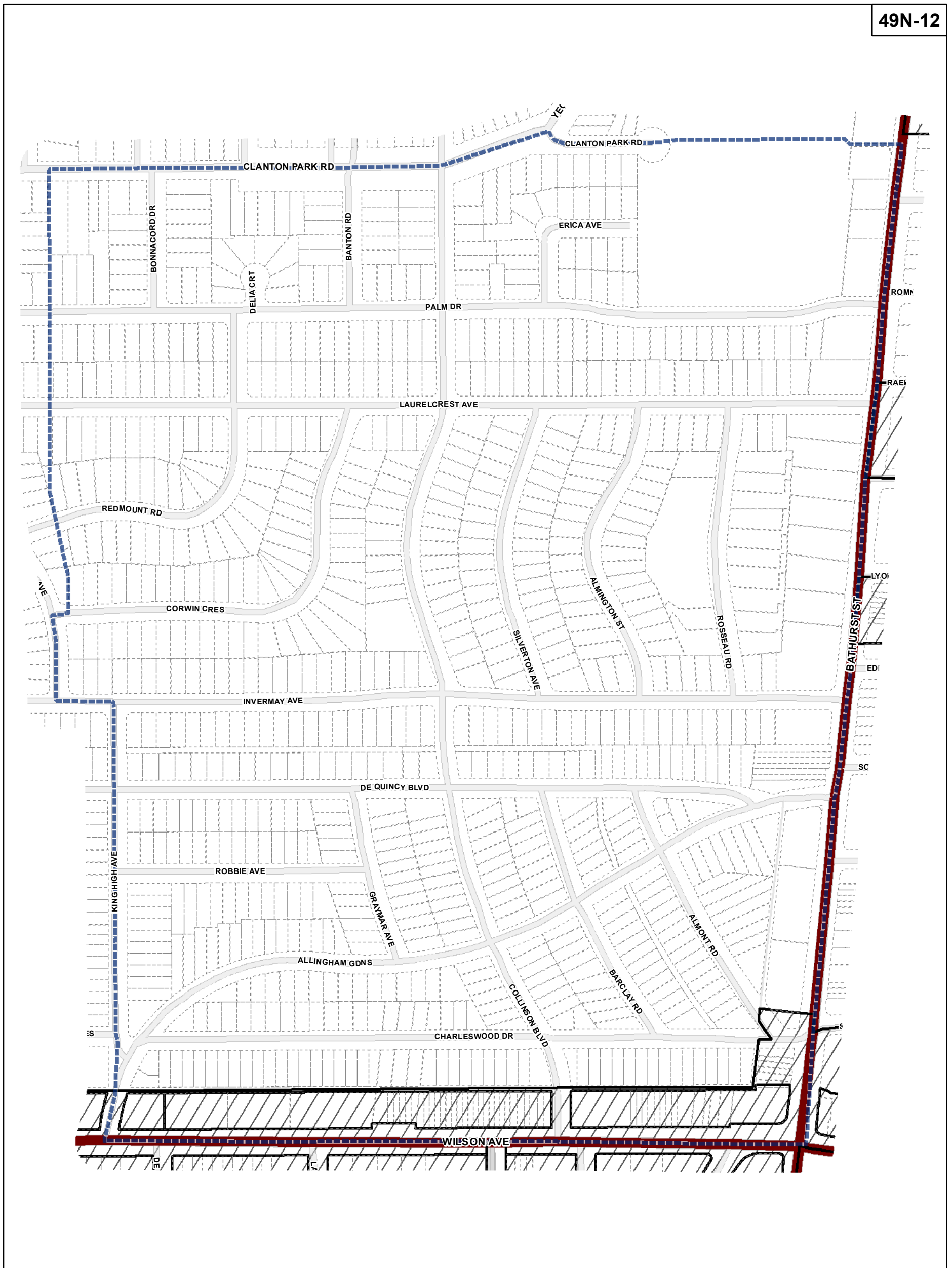
- Policy Areas**
- Policy Area 1
  - Policy Area 2
  - Policy Area 3
  - Policy Area 4
  - Major Streets

- Not Part of this Bylaw
- Map Sheet Boundary
- Properties
- Railway
- Hydro Line

0 20 40 80 120 160 Meters

1:4,000





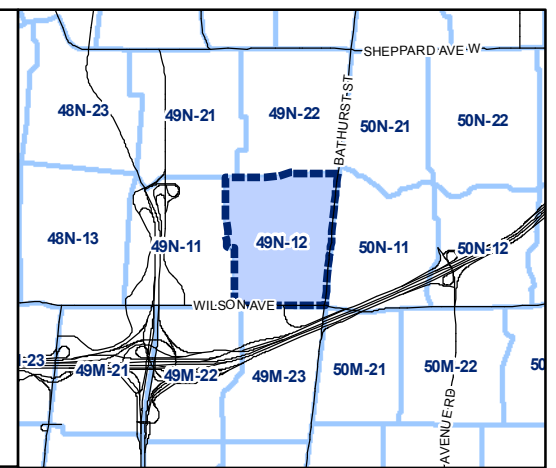
**Toronto City Planning**  
Zoning Bylaw Map Book Series

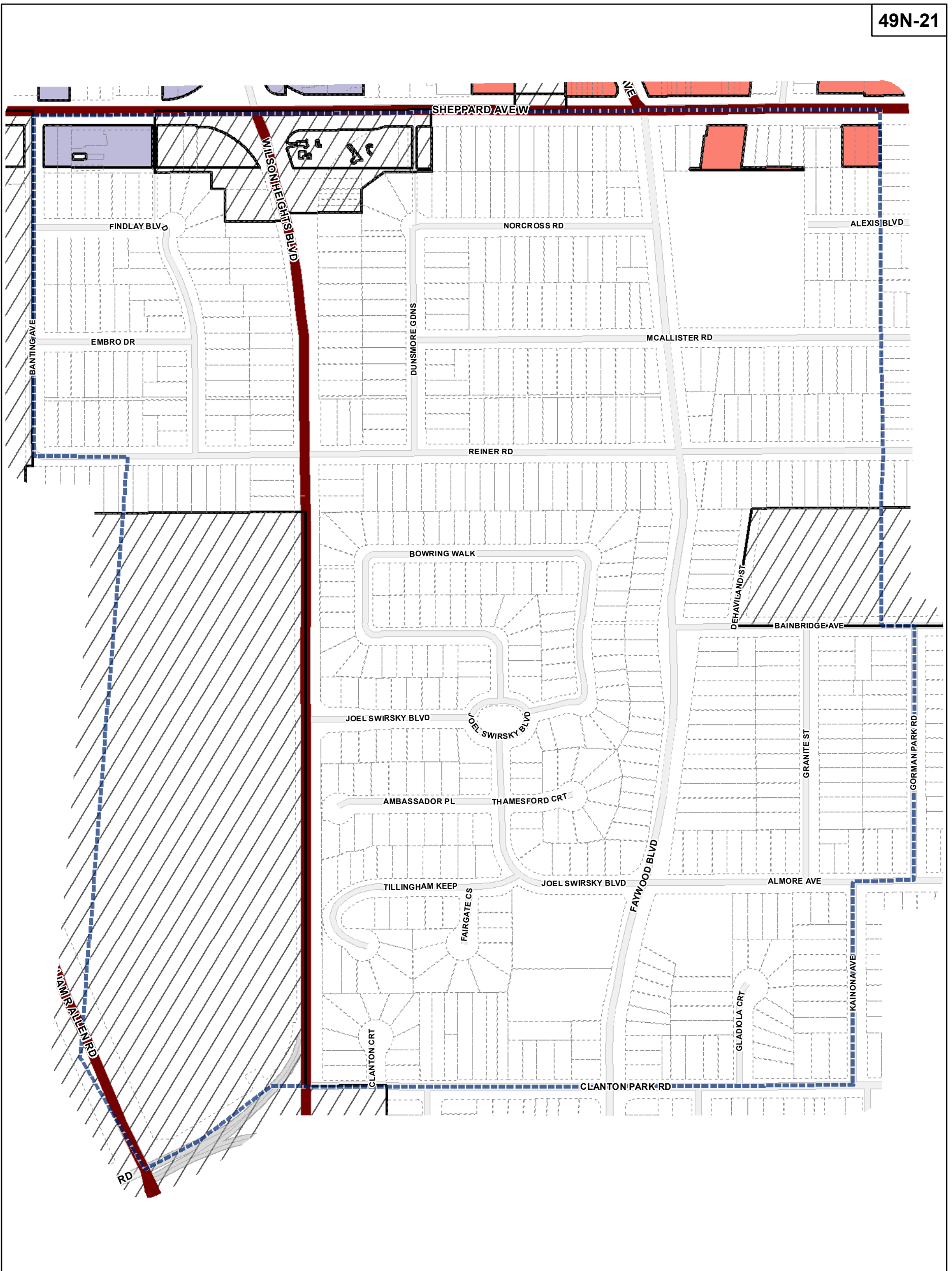
**Policy Areas Overlay Map**

July 29, 2010  
Maps must be read together with Zoning Bylaw text

- Policy Areas**
- Policy Area 1
  - Policy Area 2
  - Policy Area 3
  - Policy Area 4
  - Major Streets

- Not Part of this Bylaw
  - Map Sheet Boundary
  - Properties
  - Railway
  - Hydro Line
- 0 20 40 80 120 160 Meters
- 1:4,000





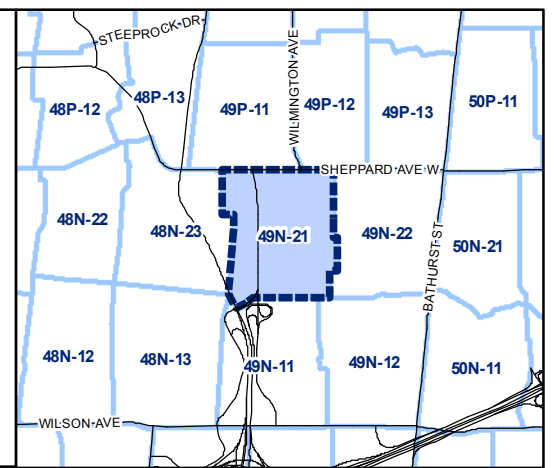
**Toronto City Planning**  
Zoning Bylaw Map Book Series

**Policy Areas Overlay Map**

July 29, 2010  
Maps must be read together with Zoning Bylaw text

- Policy Areas**
- Policy Area 1
  - Policy Area 2
  - Policy Area 3
  - Policy Area 4
  - Major Streets

- Not Part of this Bylaw
  - Map Sheet Boundary
  - Properties
  - Railway
  - Hydro Line
- 0 20 40 80 120 160 Meters
- 1:4,000





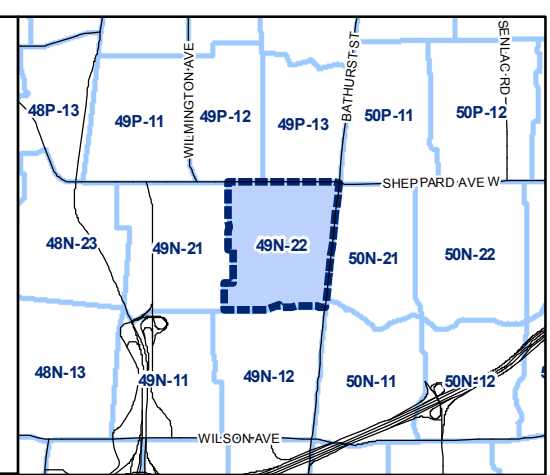
**Toronto City Planning**  
Zoning Bylaw Map Book Series

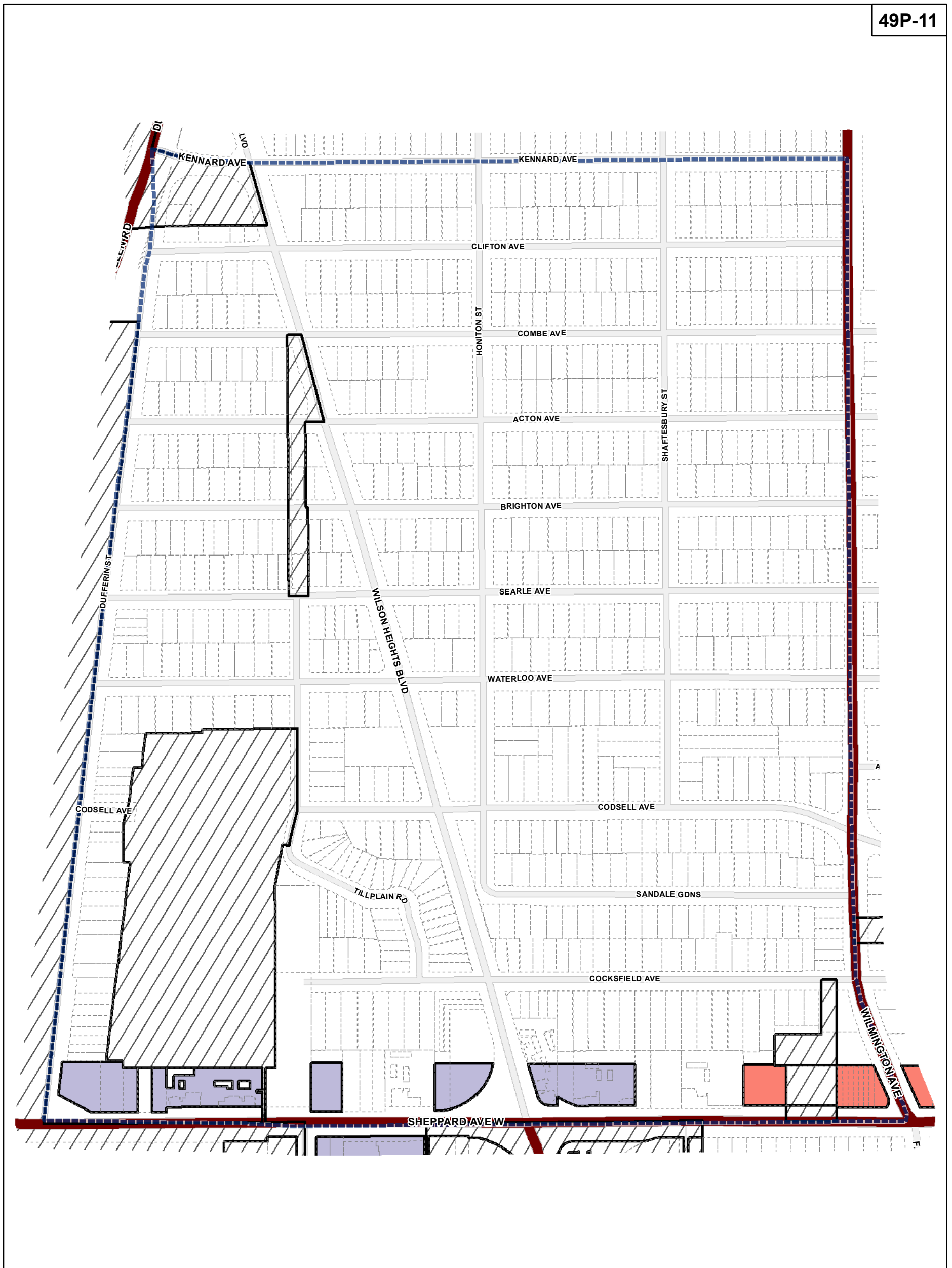
**Policy Areas Overlay Map**

July 29, 2010  
Maps must be read together with Zoning Bylaw text

- Policy Areas**
- Policy Area 1
  - Policy Area 2
  - Policy Area 3
  - Policy Area 4
  - Major Streets

- Not Part of this Bylaw
  - Map Sheet Boundary
  - Properties
  - Railway
  - Hydro Line
- 0 20 40 80 120 160 Meters
- 1:4,000





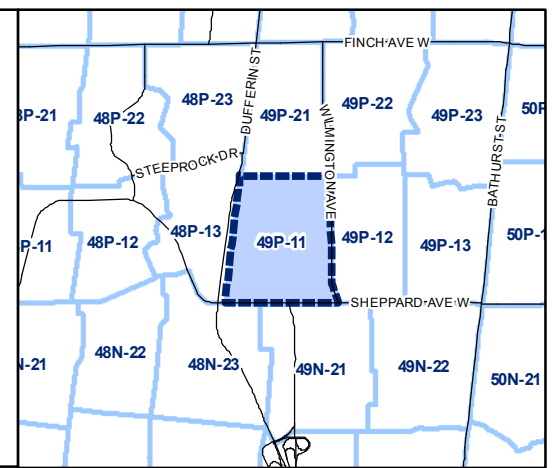
**Toronto City Planning**  
Zoning Bylaw Map Book Series

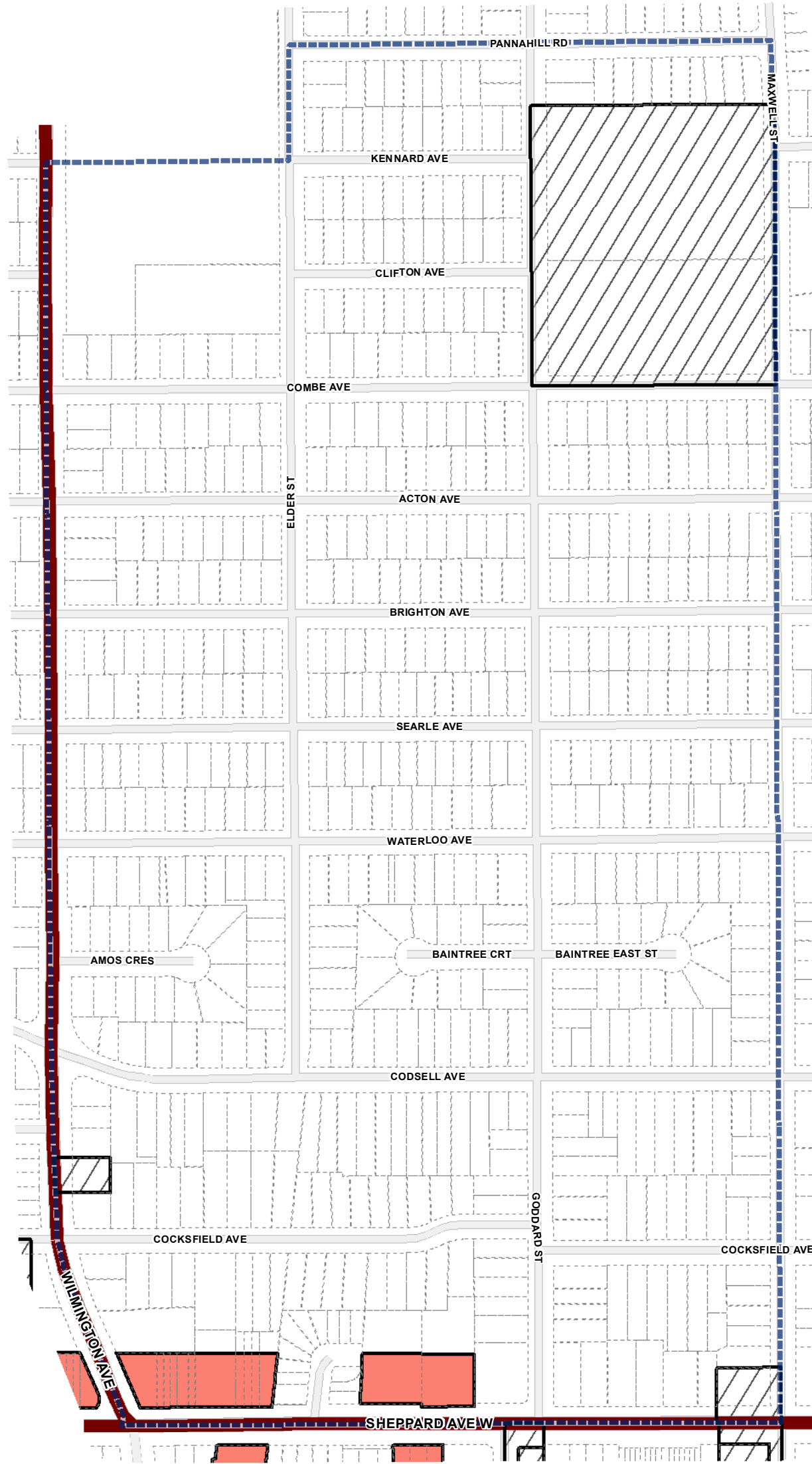
**Policy Areas Overlay Map**

July 29, 2010  
Maps must be read together with Zoning Bylaw text

- Policy Areas**
- Policy Area 1
  - Policy Area 2
  - Policy Area 3
  - Policy Area 4
  - Major Streets

- Not Part of this Bylaw
  - Map Sheet Boundary
  - Properties
  - Railway
  - Hydro Line
- 0 20 40 80 120 160 Meters
- 1:4,000



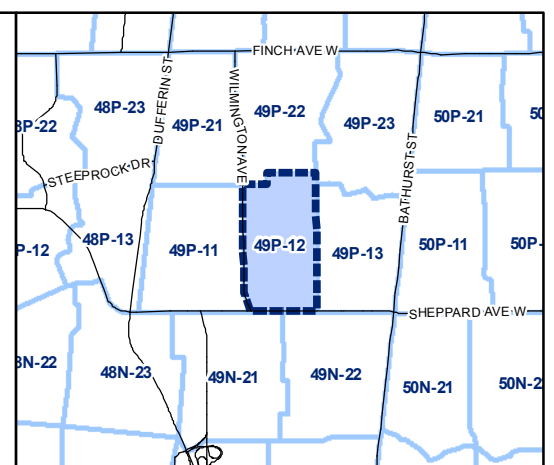
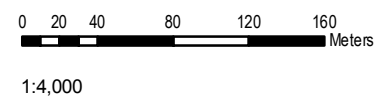


**Policy Areas Overlay Map**

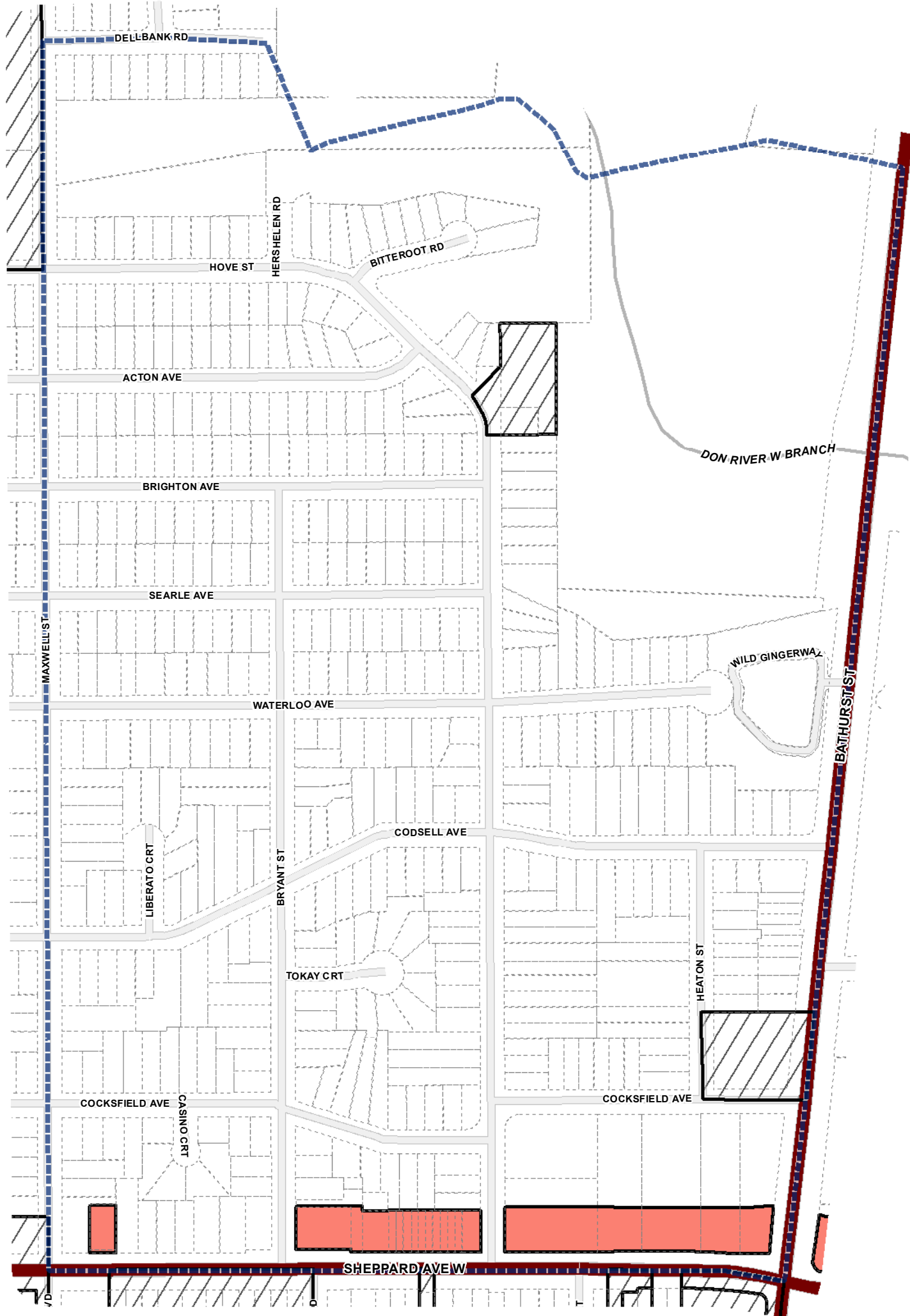
July 29, 2010  
Maps must be read together with Zoning Bylaw text

- Policy Areas**
- Policy Area 1
  - Policy Area 2
  - Policy Area 3
  - Policy Area 4
  - Major Streets

- Not Part of this Bylaw
- Map Sheet Boundary
- Properties
- Railway
- Hydro Line





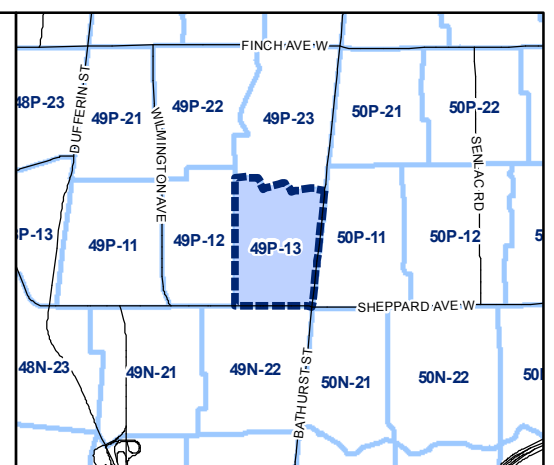
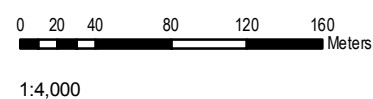


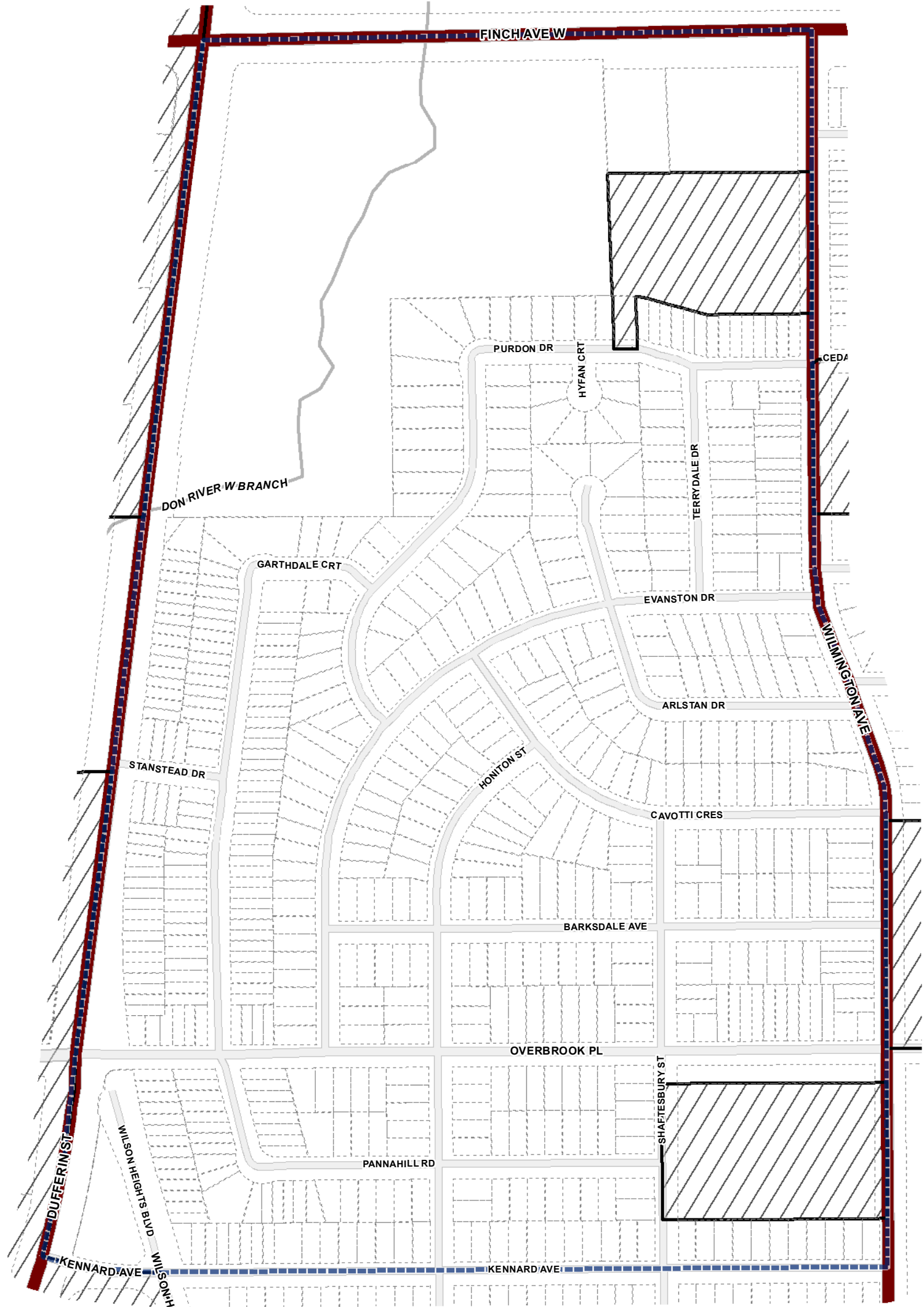
**Policy Areas Overlay Map**

July 29, 2010  
Maps must be read together with Zoning Bylaw text

- Policy Areas**
- Policy Area 1
  - Policy Area 2
  - Policy Area 3
  - Policy Area 4
  - Major Streets

- Not Part of this Bylaw
- Map Sheet Boundary
- Properties
- Railway
- Hydro Line





**Toronto City Planning**  
Zoning Bylaw Map Book Series

**Policy Areas Overlay Map**

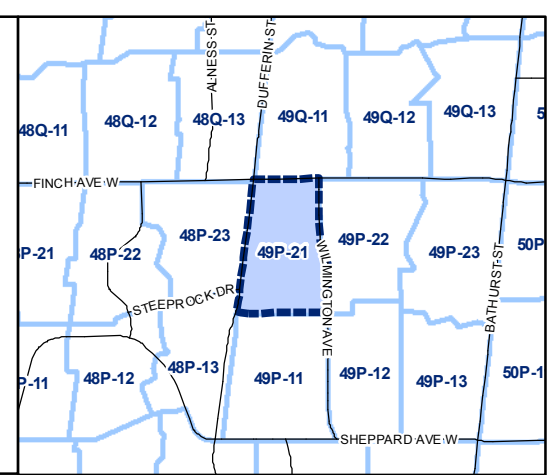
July 29, 2010  
Maps must be read together with Zoning Bylaw text

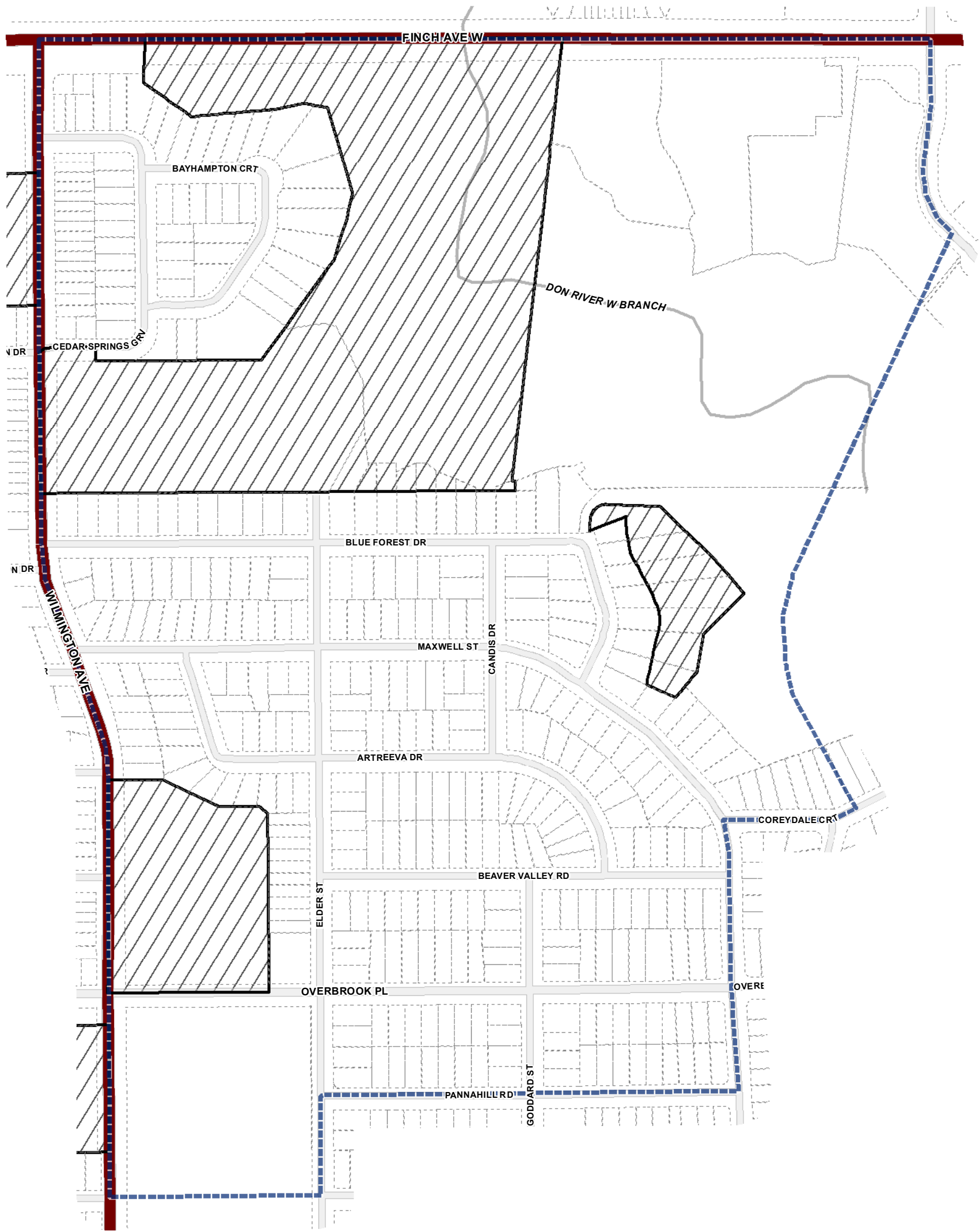
- Policy Areas**
- Policy Area 1
  - Policy Area 2
  - Policy Area 3
  - Policy Area 4
  - Major Streets

- Not Part of this Bylaw
- Map Sheet Boundary
- Properties
- Railway
- Hydro Line

0 20 40 80 120 160 Meters

1:4,000





**Toronto City Planning**  
 Zoning Bylaw Map Book Series

**Policy Areas Overlay Map**

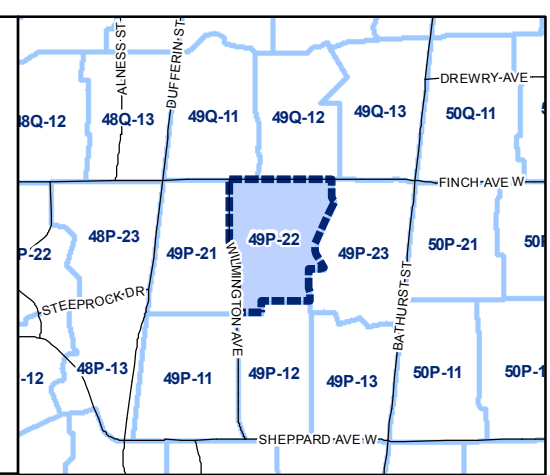
**July 29, 2010**  
 Maps must be read together with Zoning Bylaw text

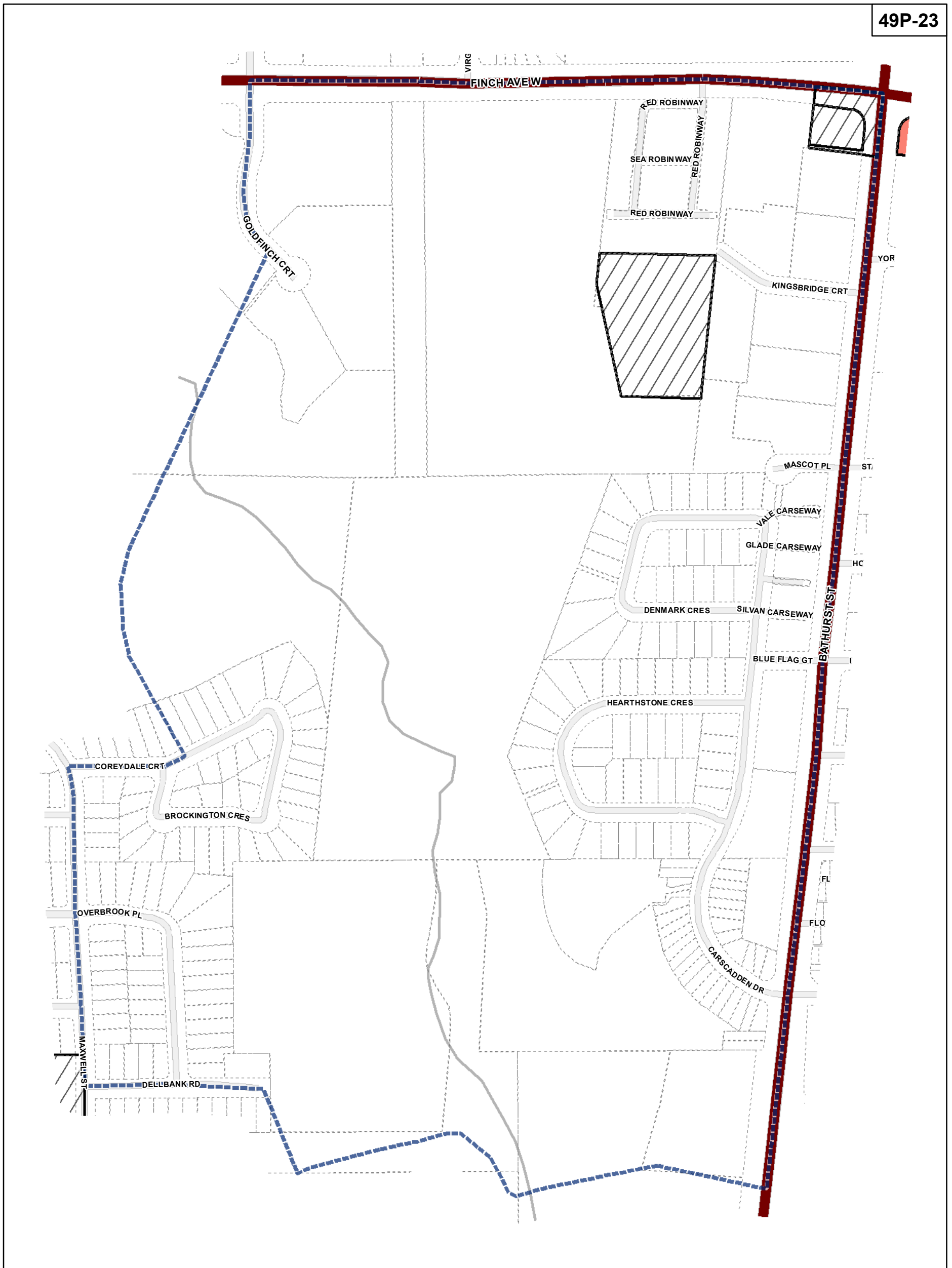
- Policy Areas**
- Policy Area 1
  - Policy Area 2
  - Policy Area 3
  - Policy Area 4
  - Major Streets

- Not Part of this Bylaw
- Map Sheet Boundary
- Properties
- Railway
- Hydro Line

0 20 40 80 120 160 Meters

1:4,000





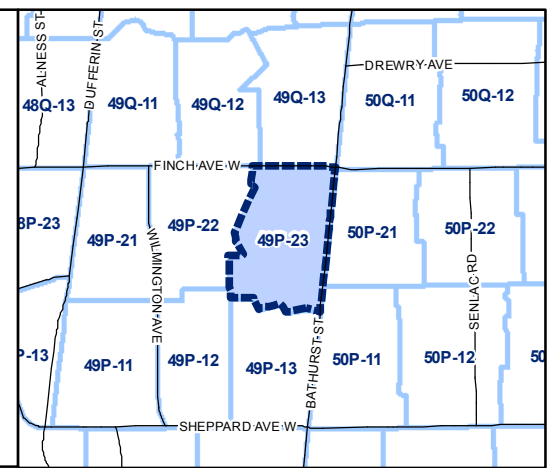
**Toronto City Planning**  
Zoning Bylaw Map Book Series

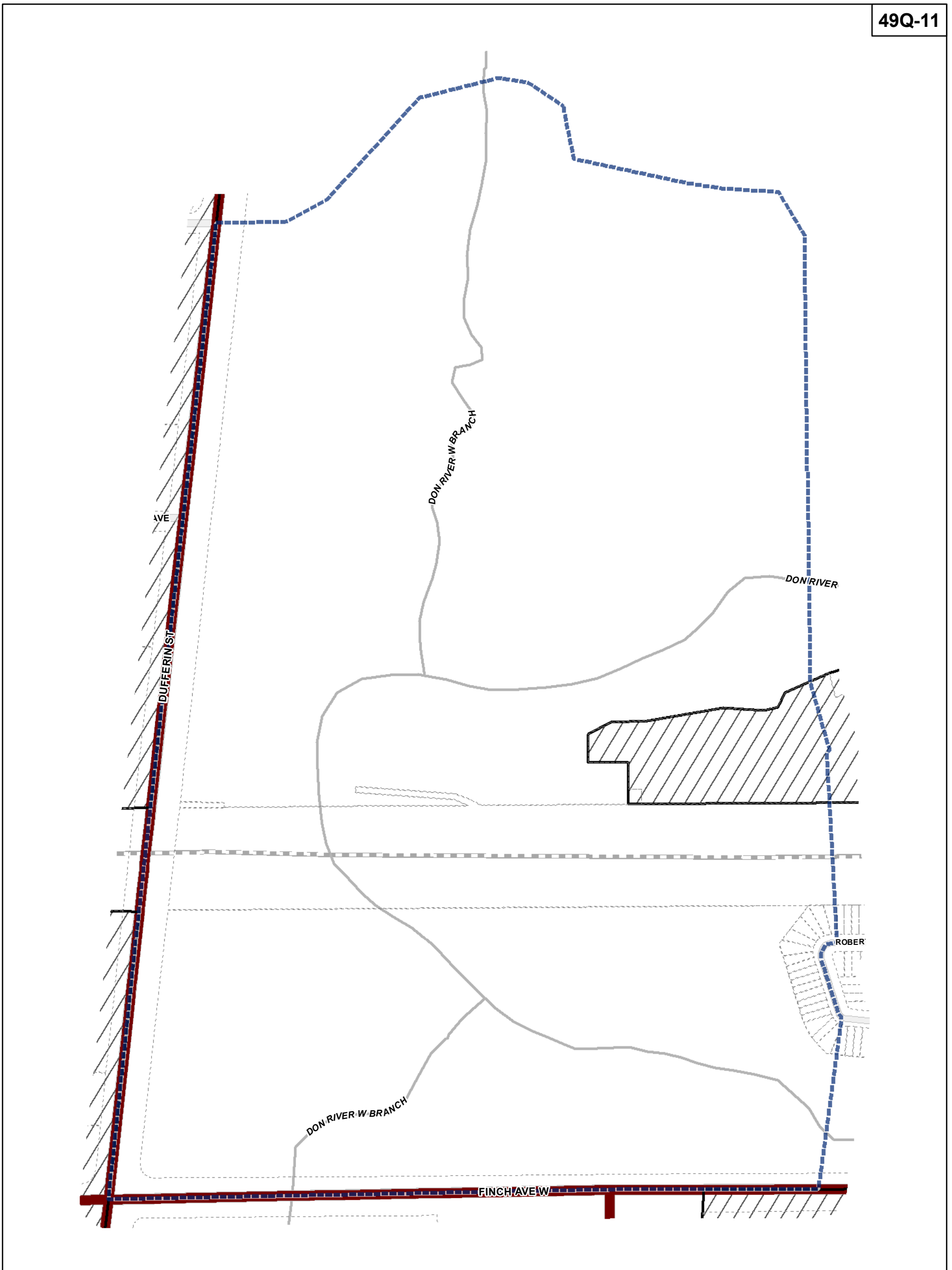
**Policy Areas Overlay Map**

July 29, 2010  
Maps must be read together with Zoning Bylaw text

- Policy Areas**
- Policy Area 1
  - Policy Area 2
  - Policy Area 3
  - Policy Area 4
  - Major Streets

- Not Part of this Bylaw
  - Map Sheet Boundary
  - Properties
  - Railway
  - Hydro Line
- 0 20 40 80 120 160 Meters
- 1:4,000



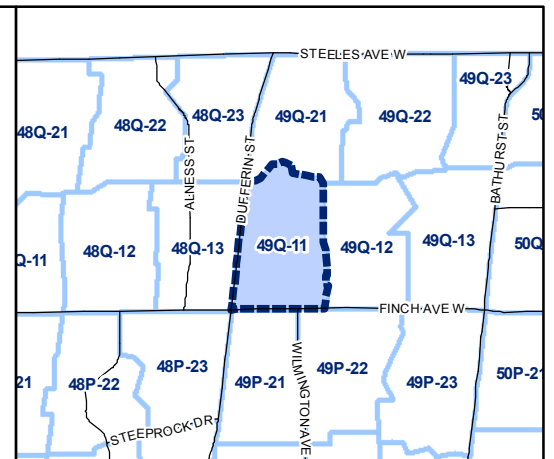
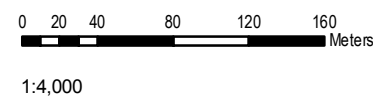


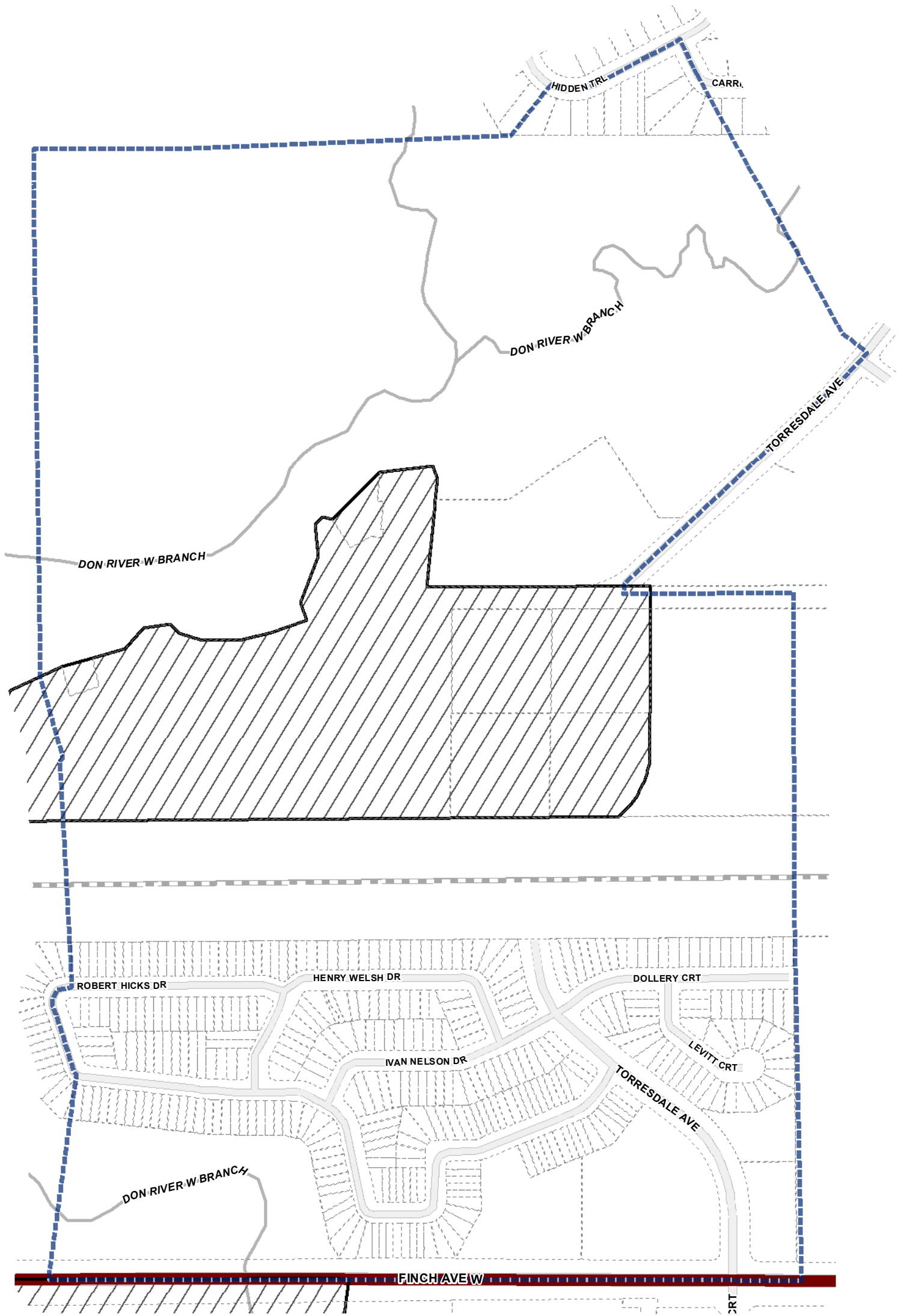
**Policy Areas Overlay Map**

July 29, 2010  
Maps must be read together with Zoning Bylaw text

- Policy Areas**
- Policy Area 1
  - Policy Area 2
  - Policy Area 3
  - Policy Area 4
  - Major Streets

- Not Part of this Bylaw
- Map Sheet Boundary
- Properties
- Railway
- Hydro Line



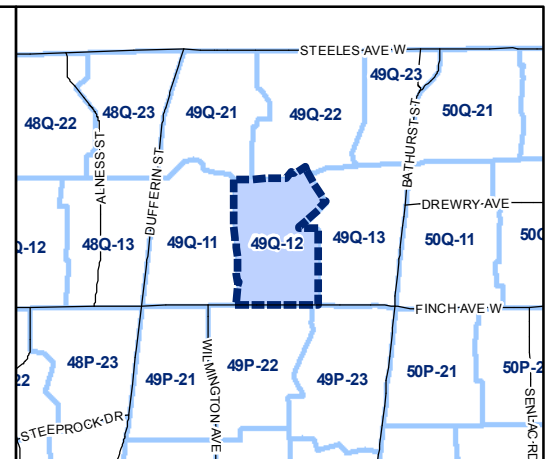


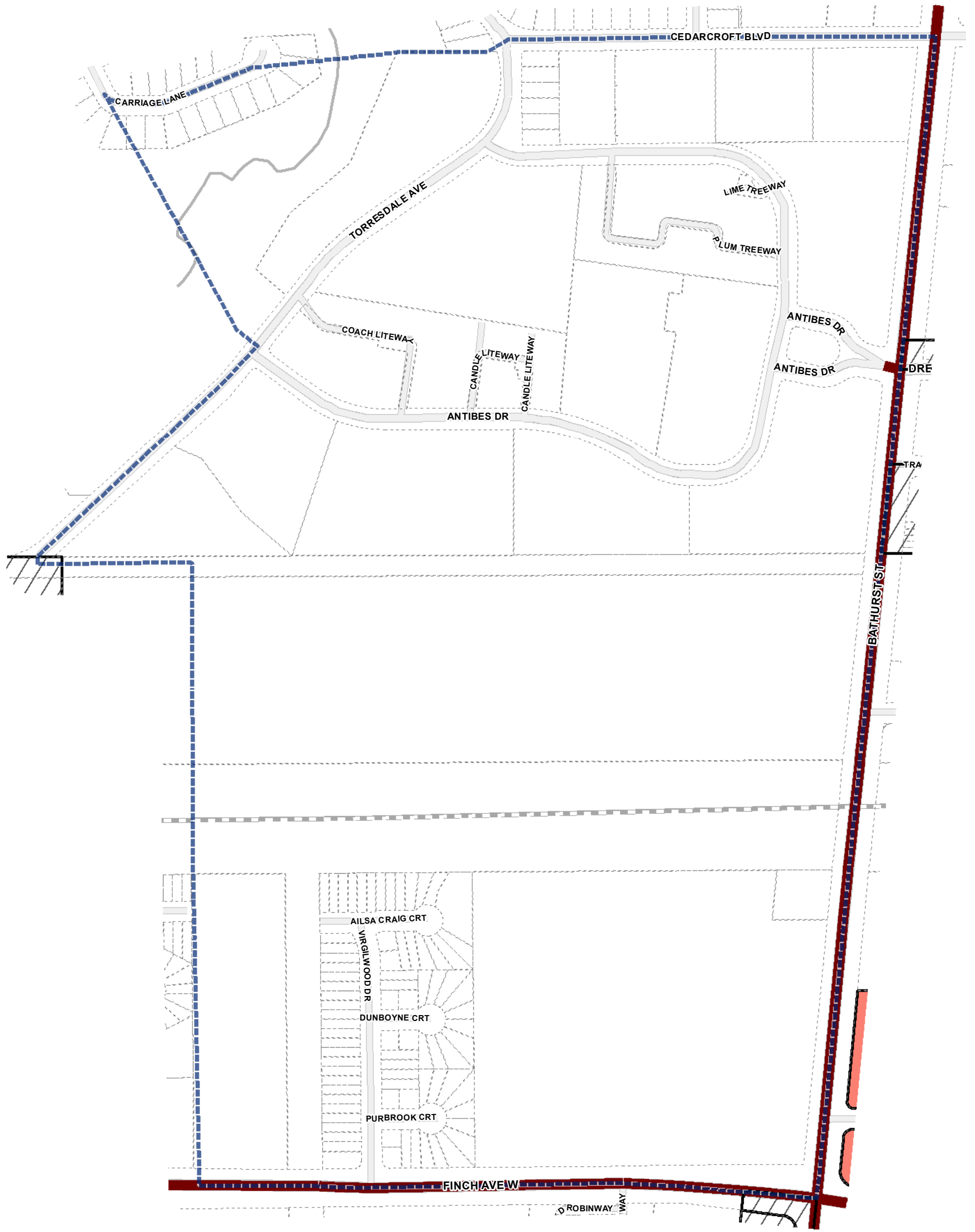
**Policy Areas Overlay Map**

July 29, 2010  
Maps must be read together with Zoning Bylaw text

- Policy Areas**
- Policy Area 1
  - Policy Area 2
  - Policy Area 3
  - Policy Area 4
  - Major Streets

- Not Part of this Bylaw
  - Map Sheet Boundary
  - Properties
  - Railway
  - Hydro Line
- 0 20 40 80 120 160 Meters  
1:4,000



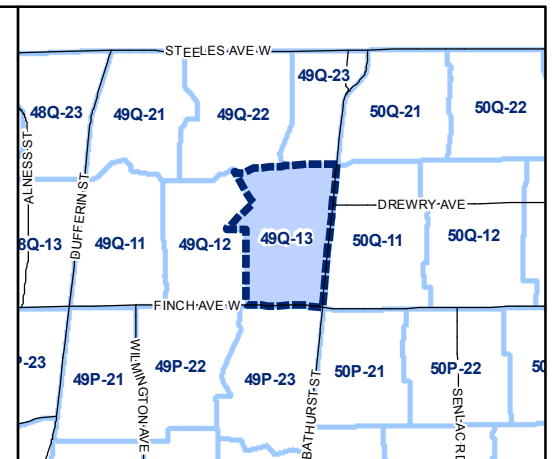
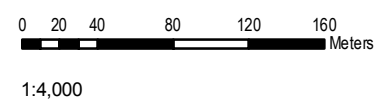


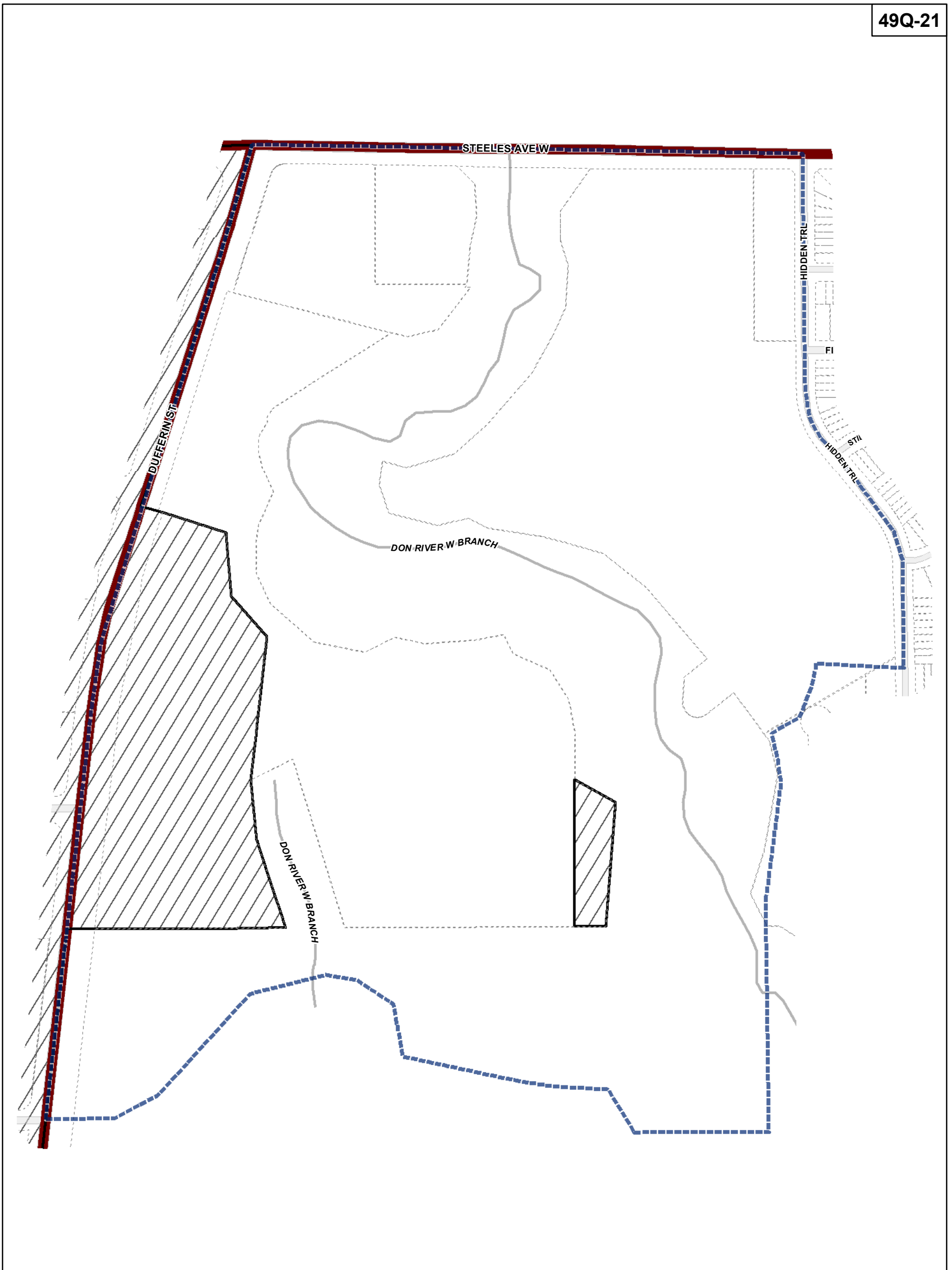
**Policy Areas Overlay Map**

July 29, 2010  
Maps must be read together with Zoning Bylaw text

- Policy Areas**
- Policy Area 1
  - Policy Area 2
  - Policy Area 3
  - Policy Area 4
  - Major Streets

- Not Part of this Bylaw
- Map Sheet Boundary
- Properties
- Railway
- Hydro Line



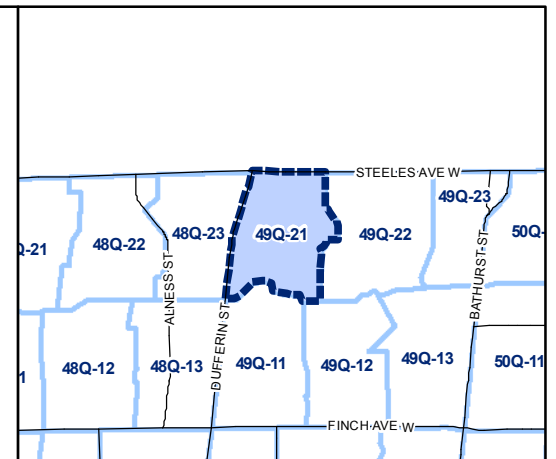


**Policy Areas Overlay Map**

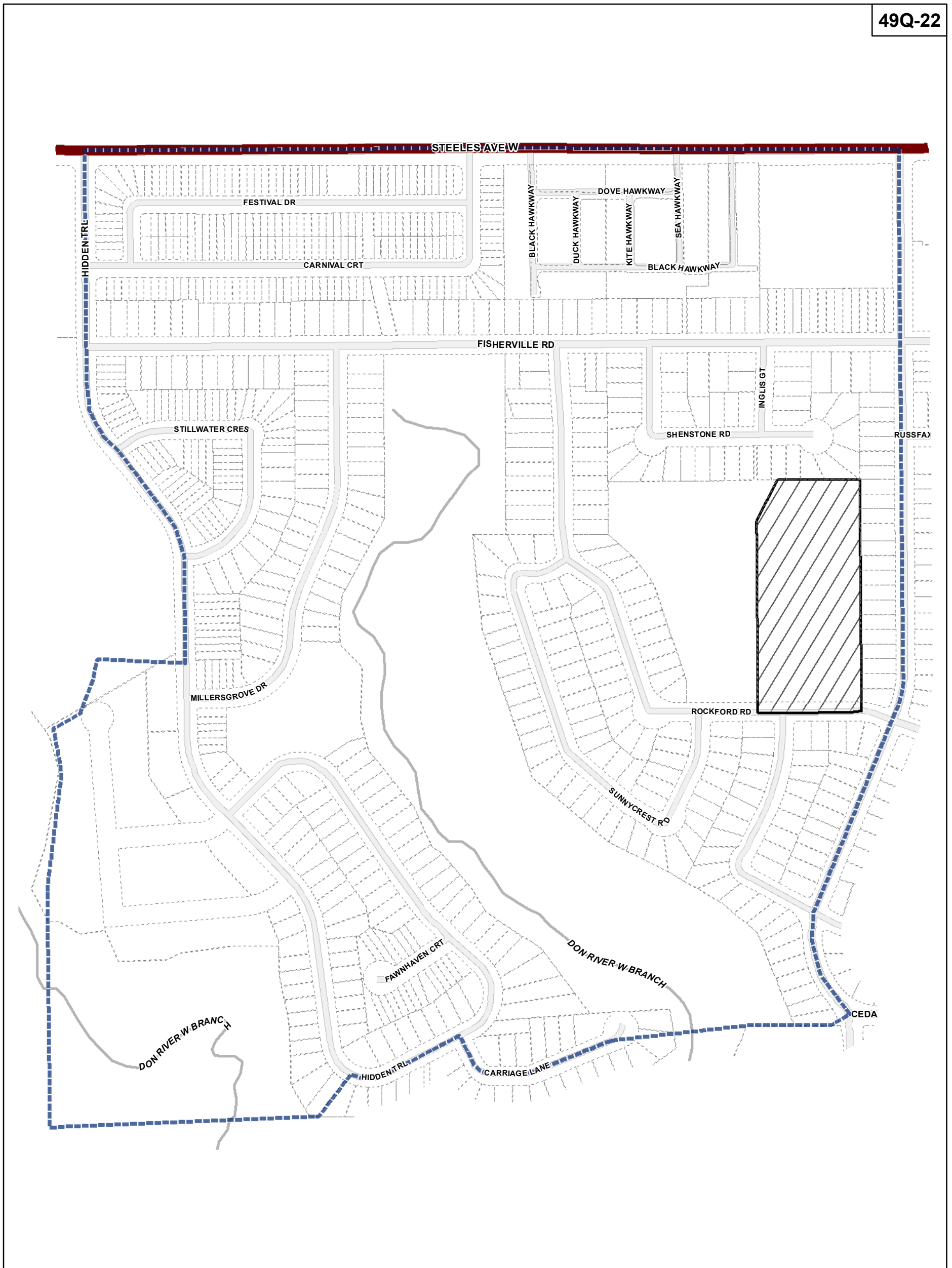
July 29, 2010  
Maps must be read together with Zoning Bylaw text

- Policy Areas**
- Policy Area 1
  - Policy Area 2
  - Policy Area 3
  - Policy Area 4
  - Major Streets

- Not Part of this Bylaw
  - Map Sheet Boundary
  - Properties
  - Railway
  - Hydro Line
- 0 20 40 80 120 160 Meters  
1:4,000







**Toronto City Planning**  
Zoning Bylaw Map Book Series

**Policy Areas Overlay Map**

July 29, 2010  
Maps must be read together with Zoning Bylaw text

**Policy Areas**

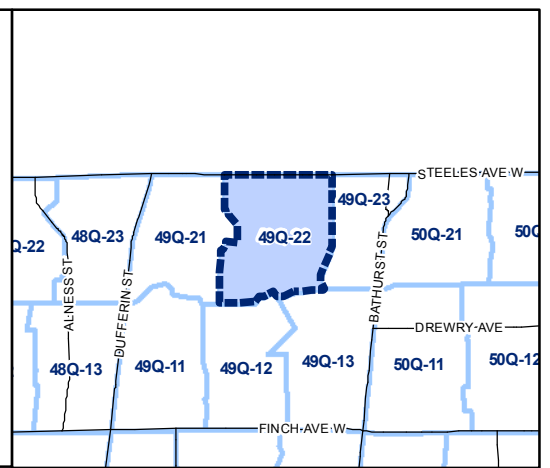
- Policy Area 1
- Policy Area 2
- Policy Area 3
- Policy Area 4
- Major Streets

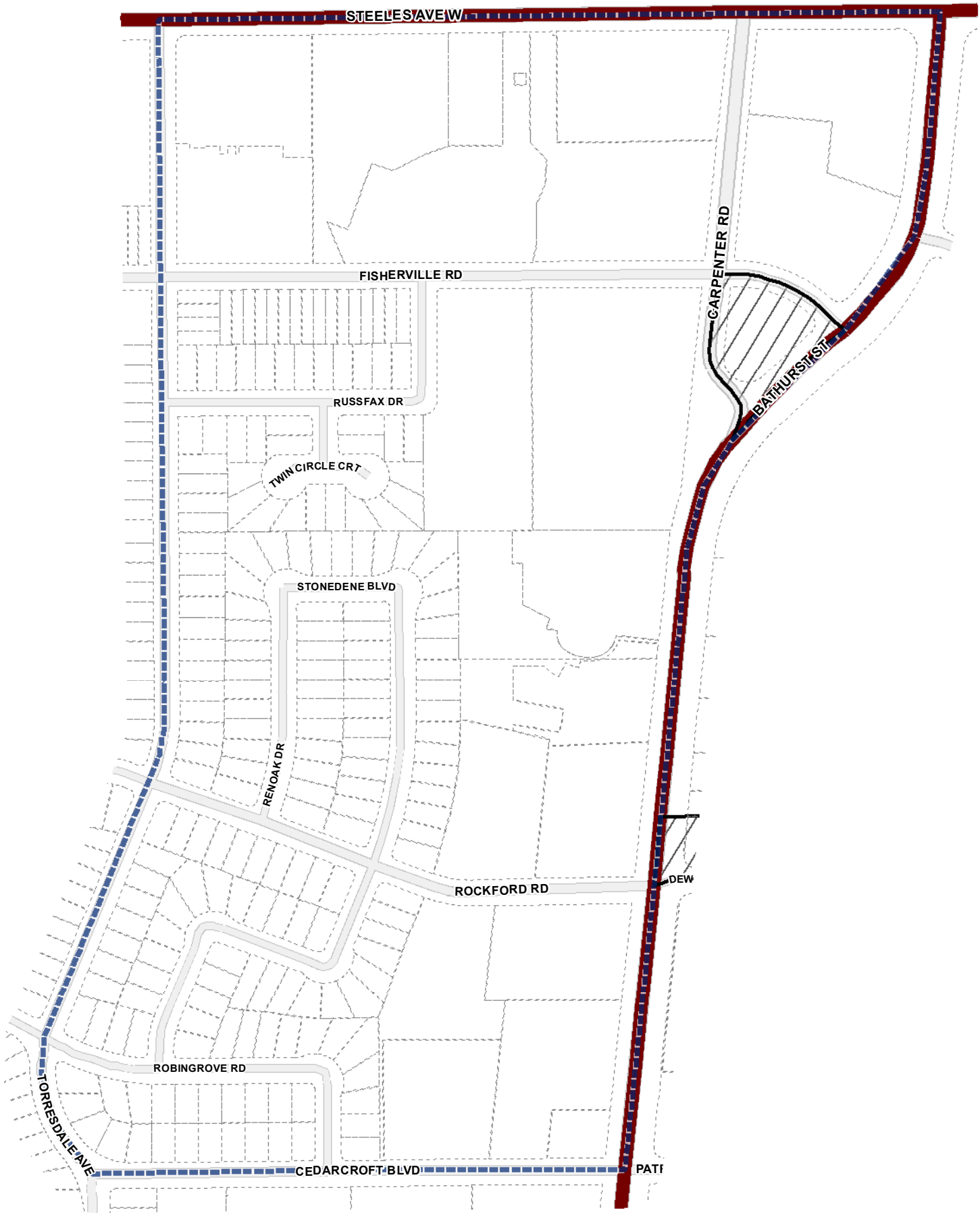
**Legend**

- Not Part of this Bylaw
- Map Sheet Boundary
- Properties
- Railway
- Hydro Line

0 20 40 80 120 160 Meters

1:4,000



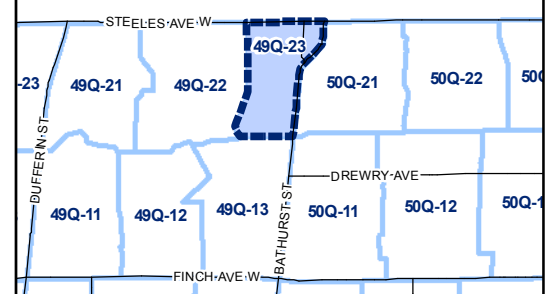
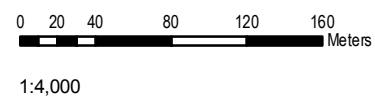


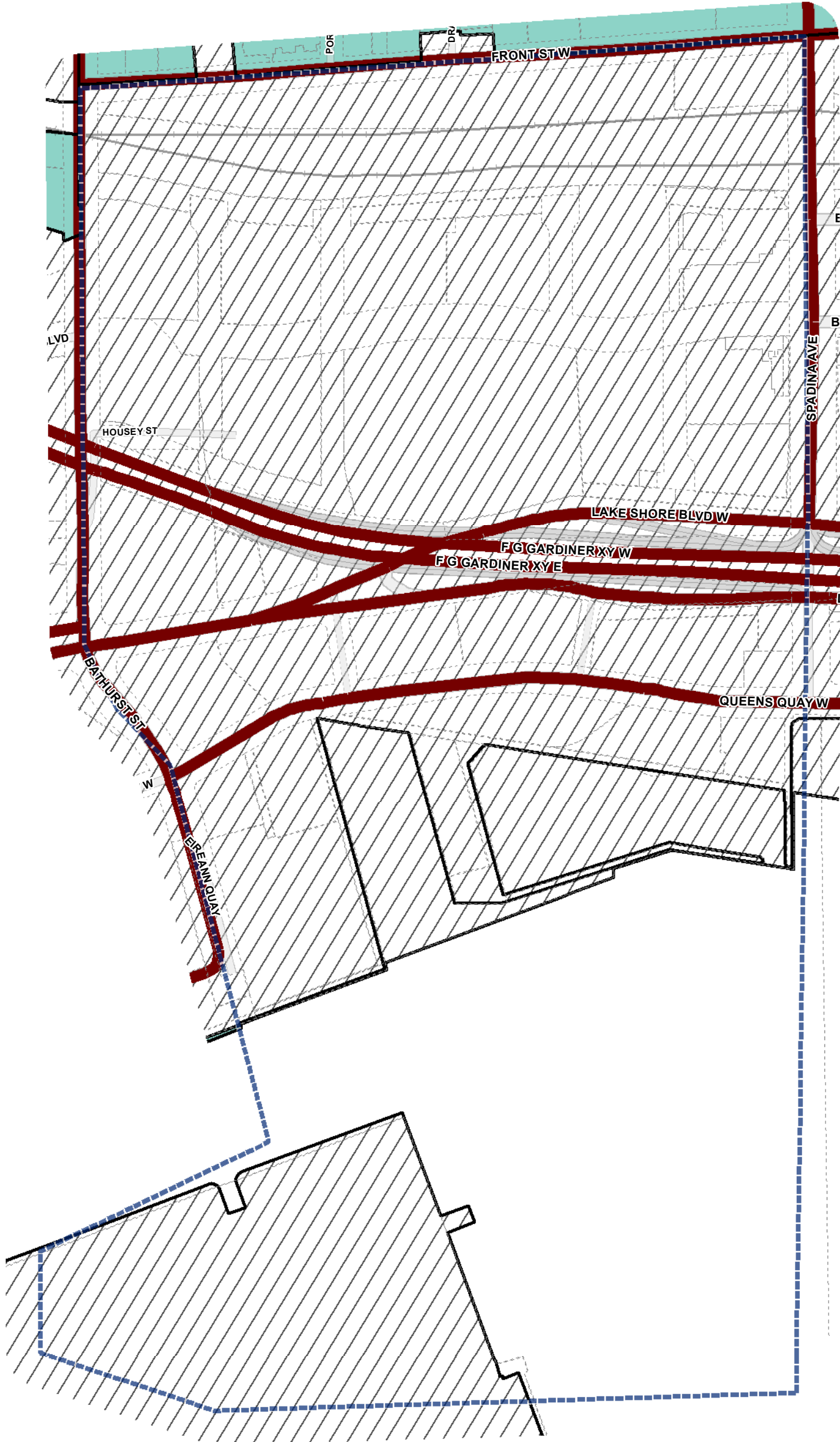
**Policy Areas Overlay Map**

July 29, 2010  
Maps must be read together with Zoning Bylaw text

- Policy Areas**
- Policy Area 1
  - Policy Area 2
  - Policy Area 3
  - Policy Area 4
  - Major Streets

- Not Part of this Bylaw
- Map Sheet Boundary
- Properties
- Railway
- Hydro Line



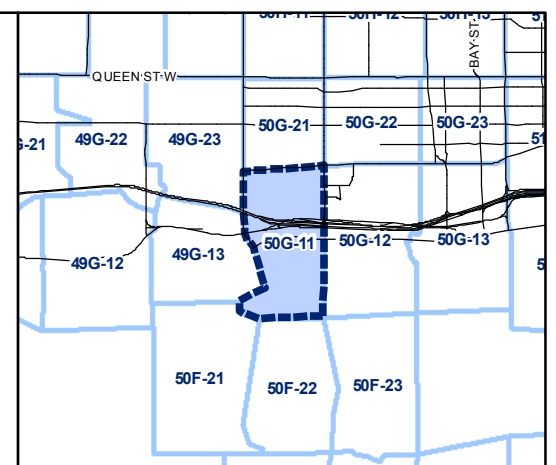


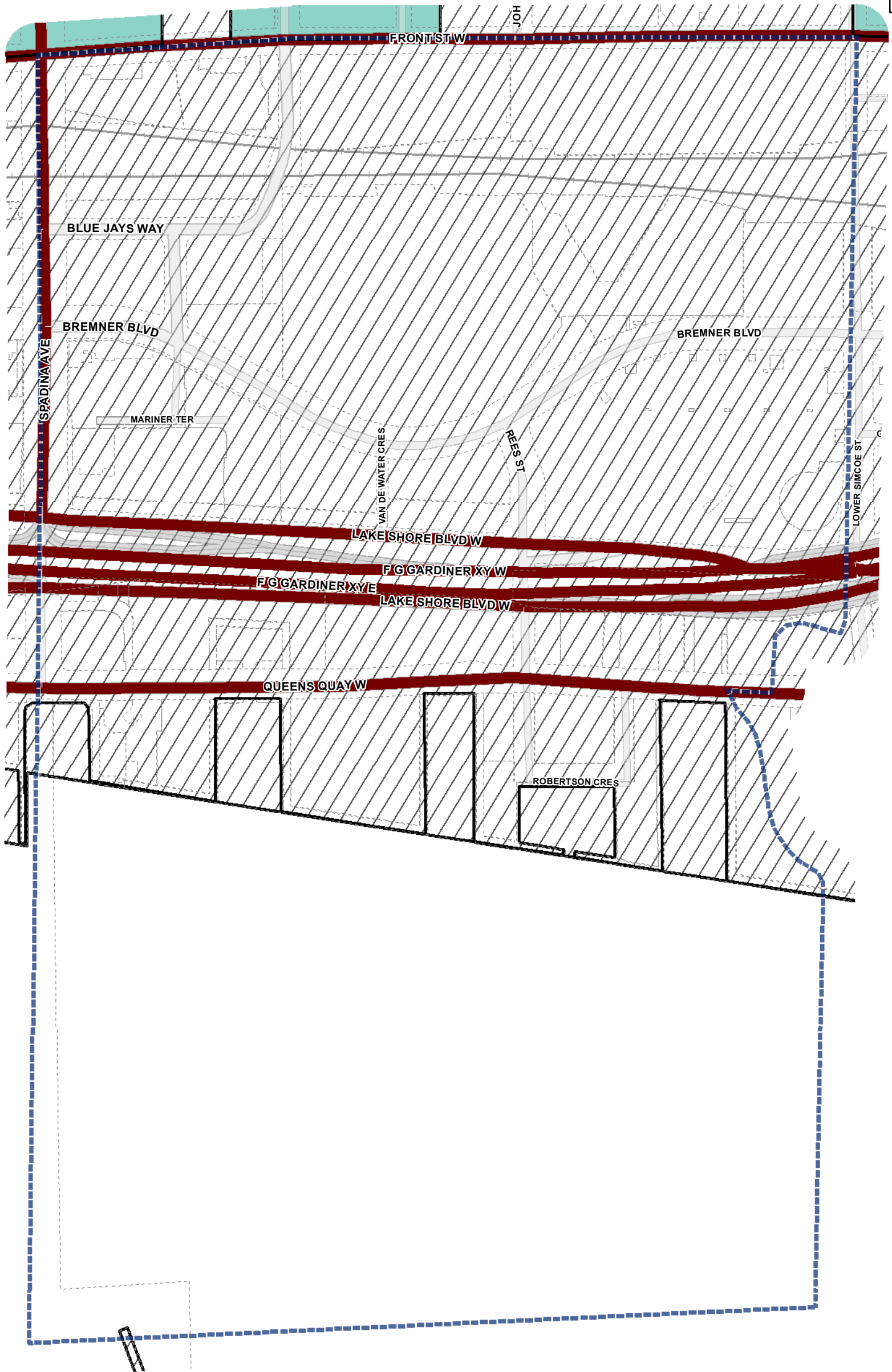
**Policy Areas Overlay Map**

July 29, 2010  
Maps must be read together with Zoning Bylaw text

- Policy Areas**
- Policy Area 1
  - Policy Area 2
  - Policy Area 3
  - Policy Area 4
  - Major Streets

- Not Part of this Bylaw
  - Map Sheet Boundary
  - Properties
  - Railway
  - Hydro Line
- 0 20 40 80 120 160 Meters  
1:4,000





**Policy Areas Overlay Map**

**Policy Areas**

- Policy Area 1
- Policy Area 2
- Policy Area 3
- Policy Area 4
- Major Streets

Not Part of this Bylaw

Map Sheet Boundary

Properties

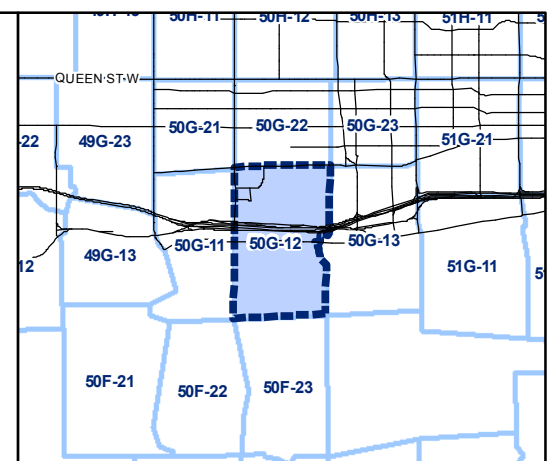
Railway

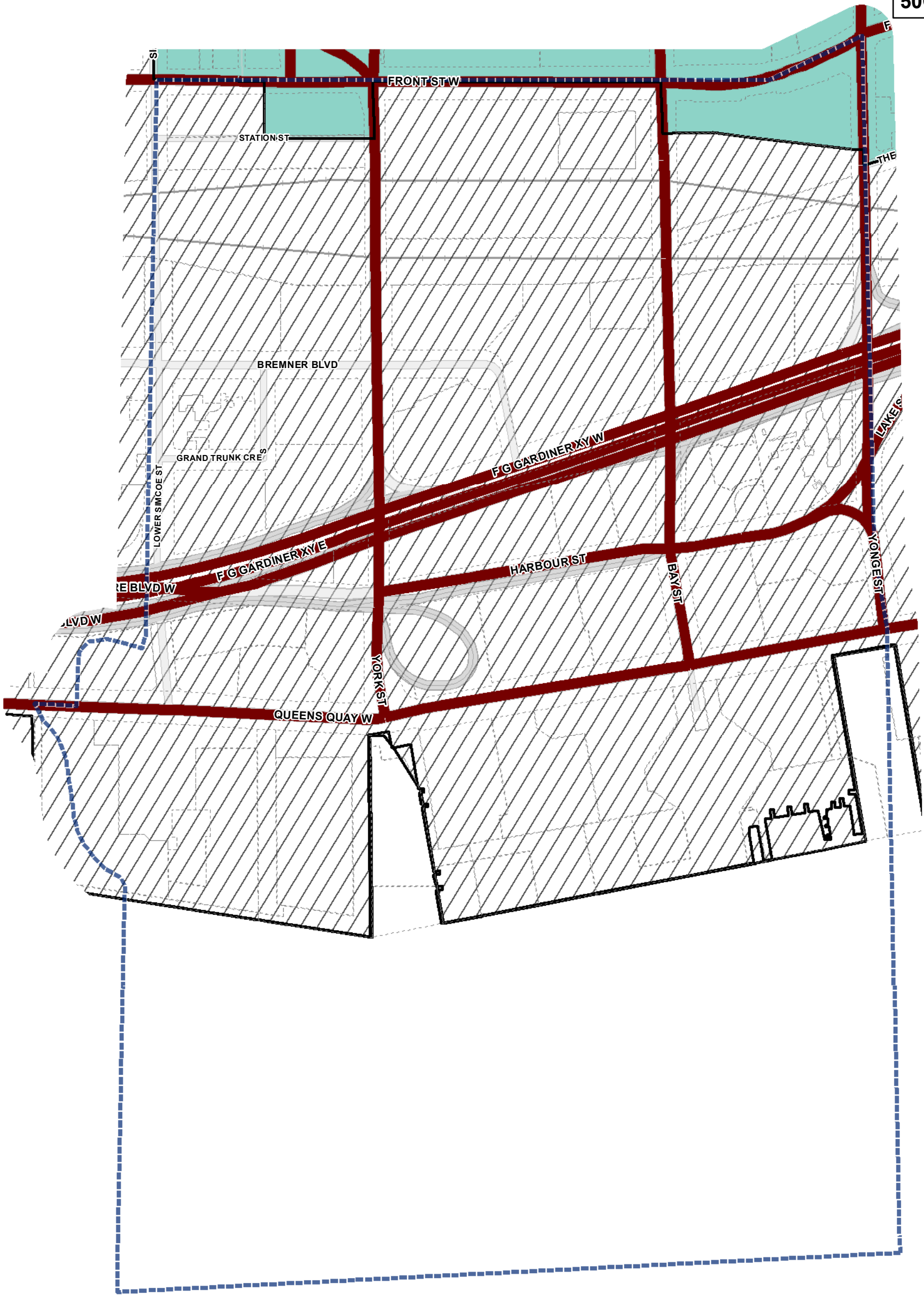
Hydro Line



0 20 40 80 120 160 Meters

1:4,000





**Toronto City Planning**  
 Zoning Bylaw Map Book Series

**Policy Areas Overlay Map**

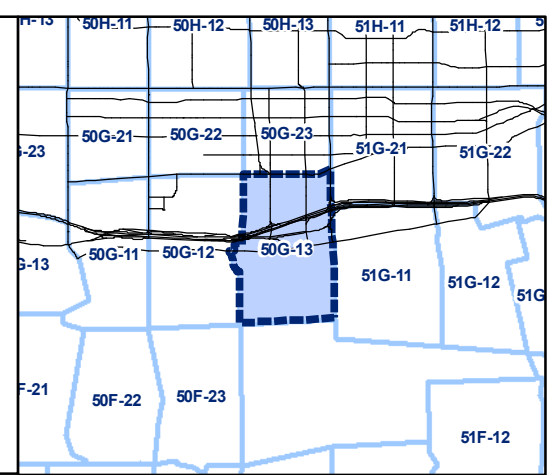
July 29, 2010  
 Maps must be read together with Zoning Bylaw text

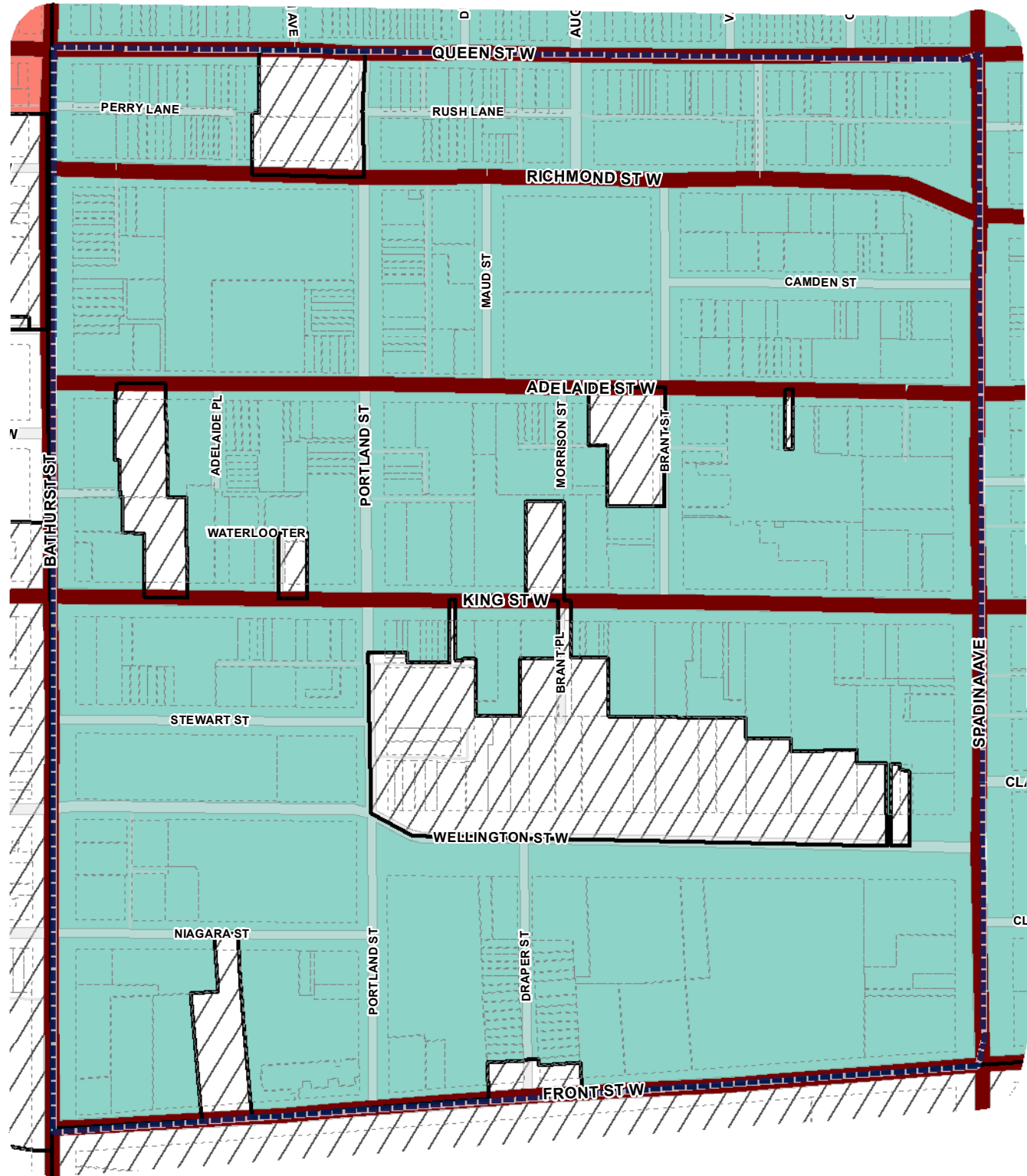
- Policy Areas**
- Policy Area 1
  - Policy Area 2
  - Policy Area 3
  - Policy Area 4
  - Major Streets

- Not Part of this Bylaw
- Map Sheet Boundary
- Properties
- Railway
- Hydro Line

0 20 40 80 120 160 Meters

1:4,000



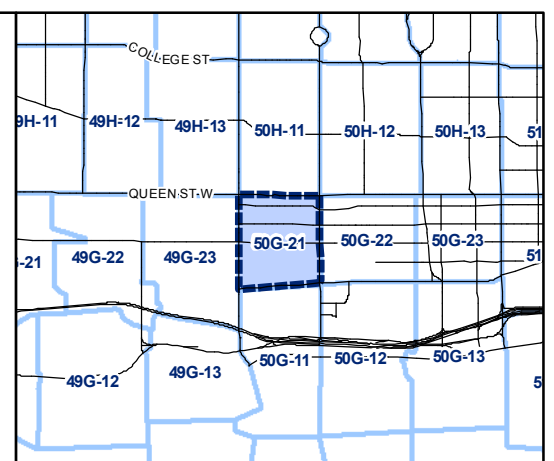
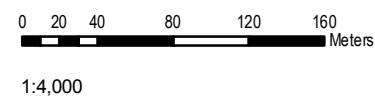


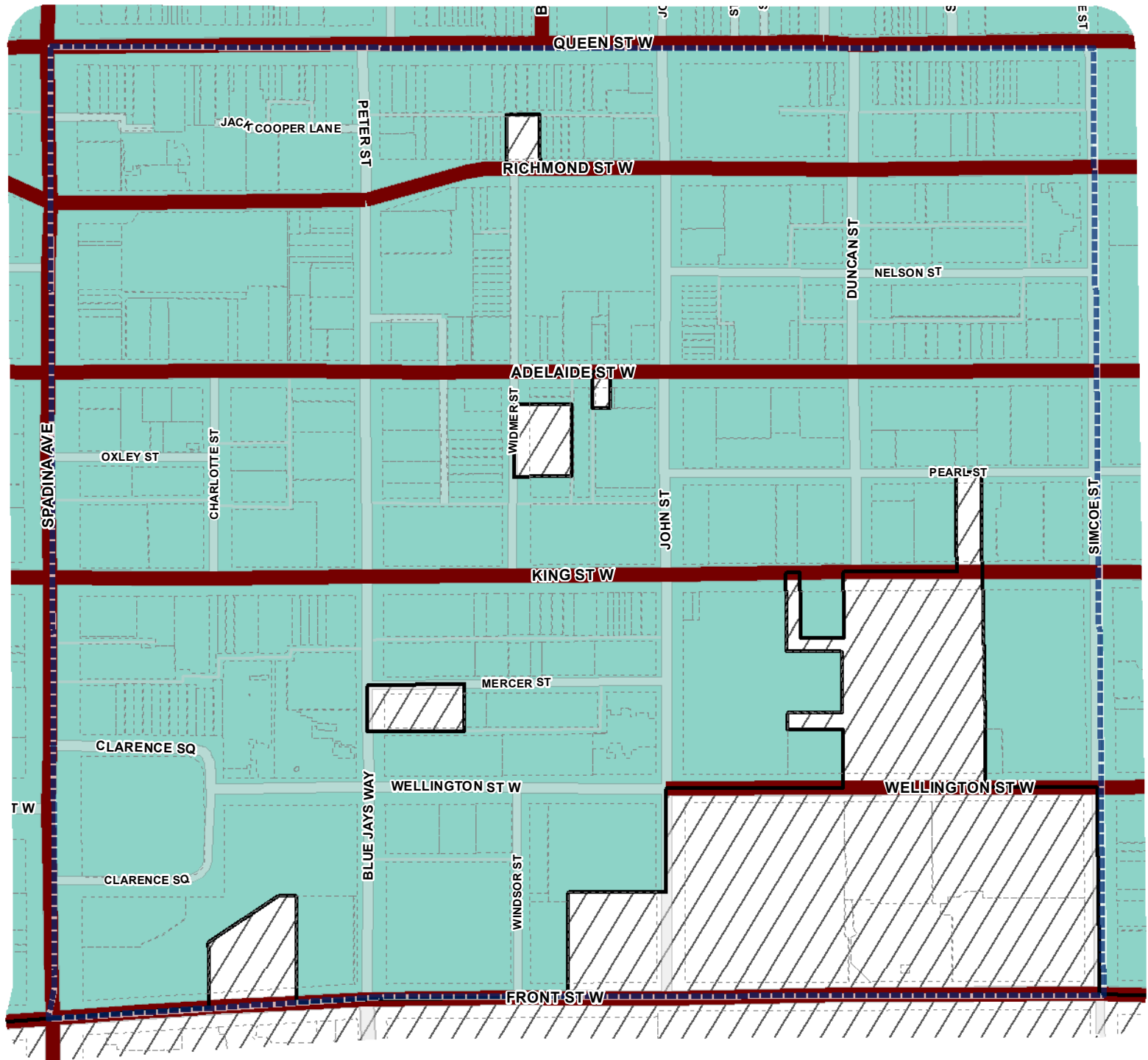
**Policy Areas Overlay Map**

July 29, 2010  
Maps must be read together with Zoning Bylaw text

- Policy Areas**
- Policy Area 1
  - Policy Area 2
  - Policy Area 3
  - Policy Area 4
  - Major Streets

- Not Part of this Bylaw
- Map Sheet Boundary
- Properties
- Railway
- Hydro Line



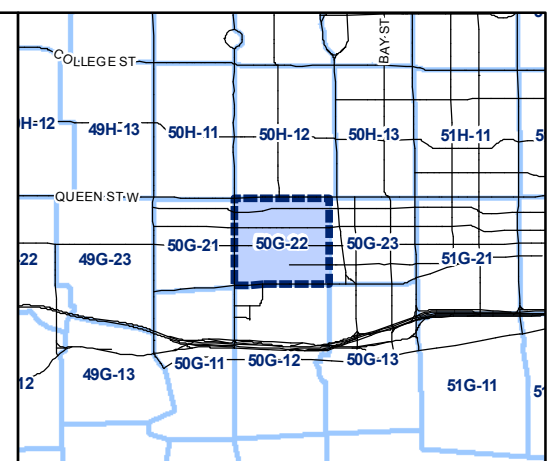
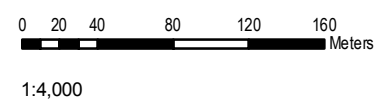


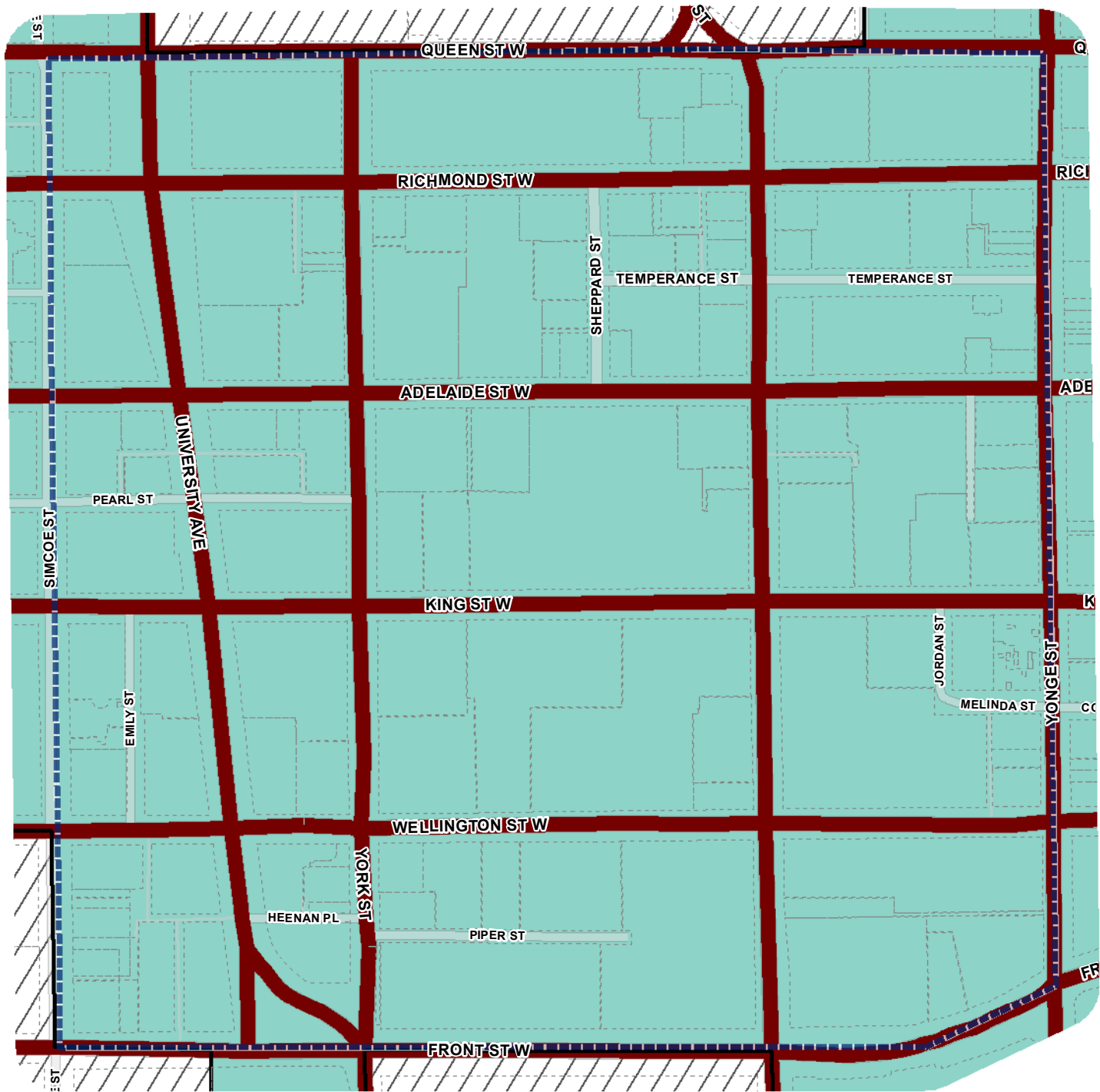
**Policy Areas Overlay Map**

July 29, 2010  
Maps must be read together with Zoning Bylaw text

- Policy Areas**
- Policy Area 1
  - Policy Area 2
  - Policy Area 3
  - Policy Area 4
  - Major Streets

- Not Part of this Bylaw
- Map Sheet Boundary
- Properties
- Railway
- Hydro Line



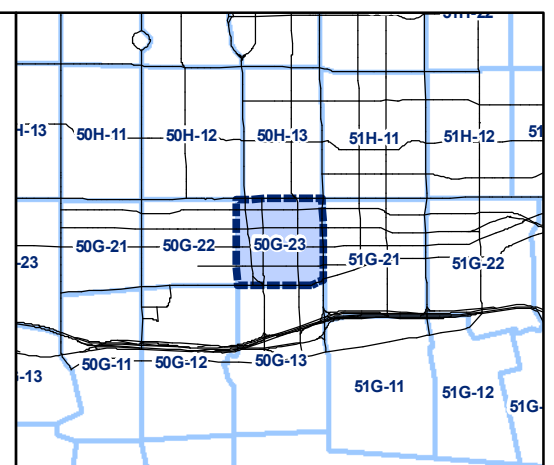


**Policy Areas Overlay Map**

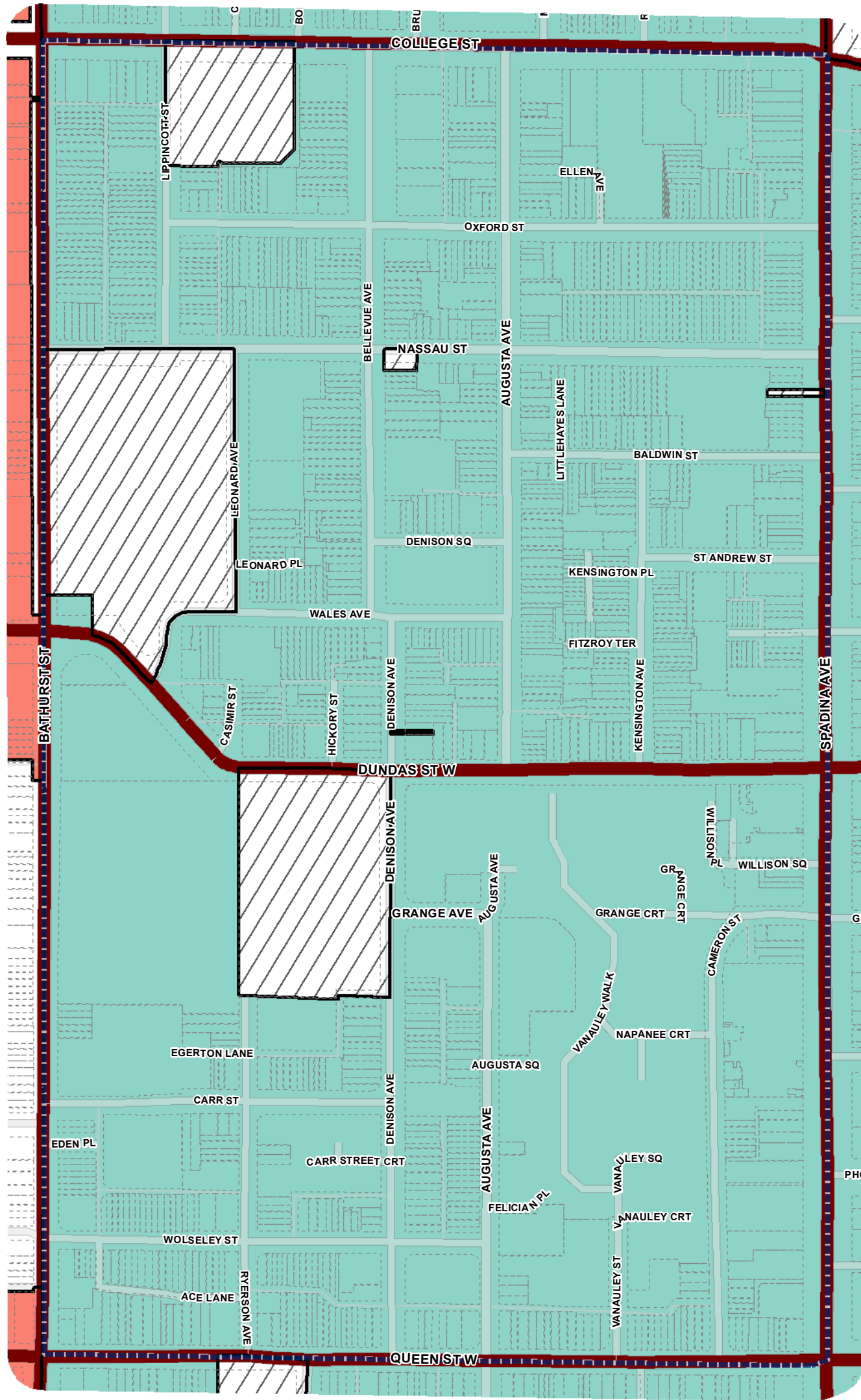
**July 29, 2010**  
Maps must be read together with Zoning Bylaw text

- Policy Areas**
- Policy Area 1
  - Policy Area 2
  - Policy Area 3
  - Policy Area 4
  - Major Streets

- Not Part of this Bylaw
  - Map Sheet Boundary
  - Properties
  - Railway
  - Hydro Line
- 0 20 40 80 120 160 Meters
- 1:4,000



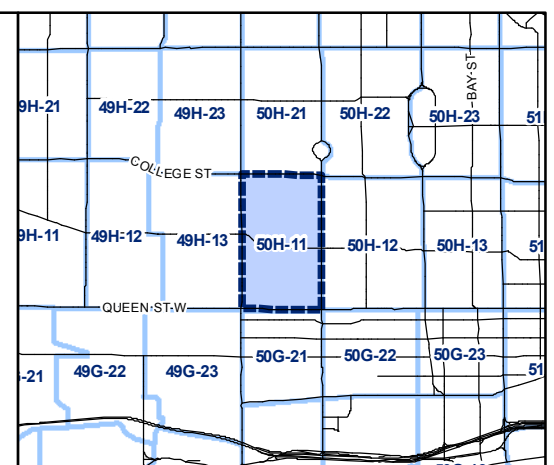
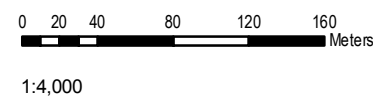


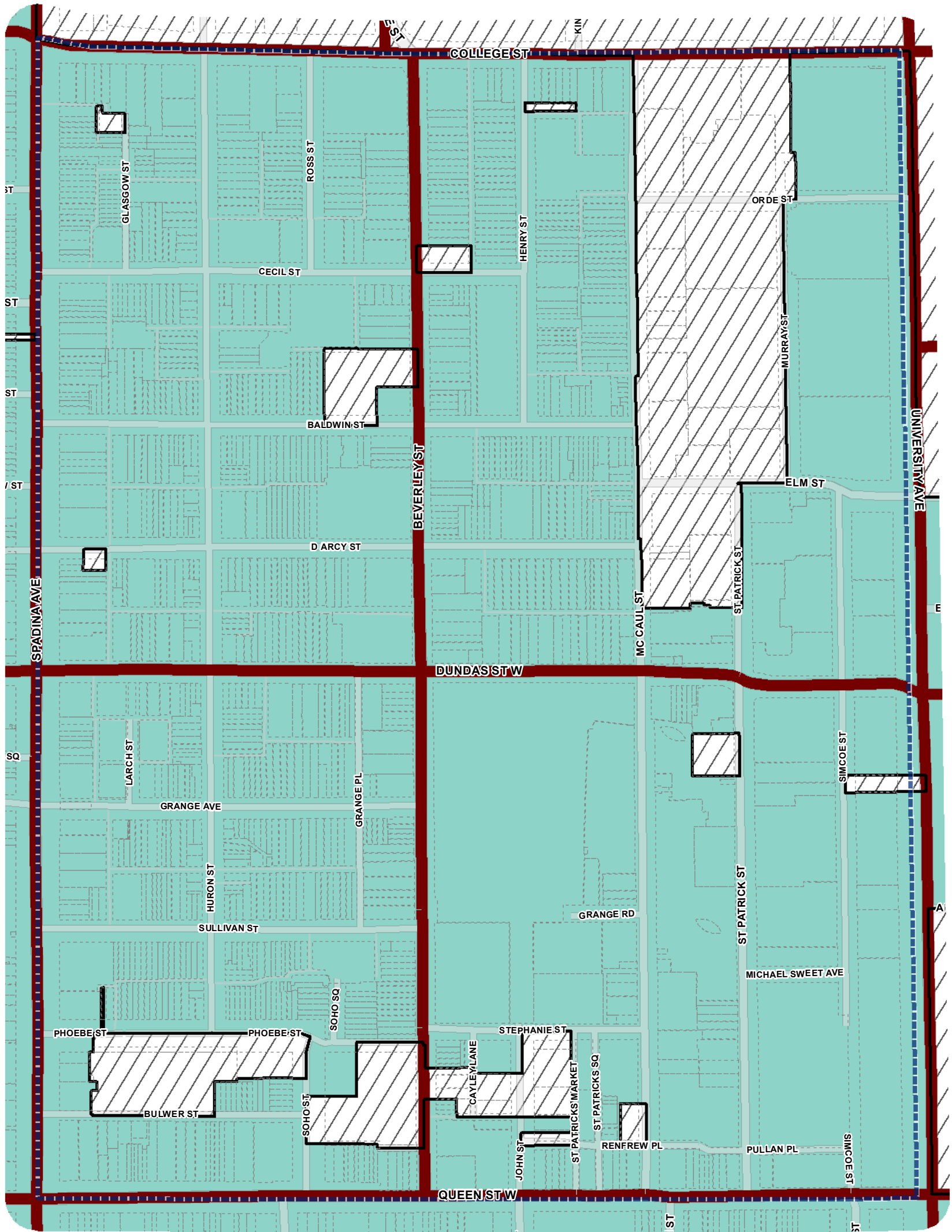


**Policy Areas Overlay Map**

- Policy Areas**
- Policy Area 1
  - Policy Area 2
  - Policy Area 3
  - Policy Area 4
  - Major Streets

- Not Part of this Bylaw
- Map Sheet Boundary
- Properties
- Railway
- Hydro Line



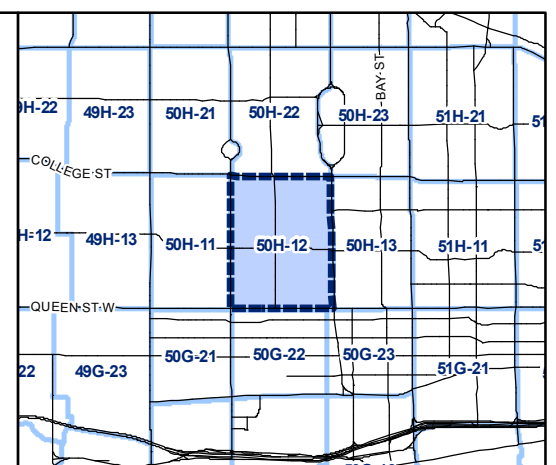
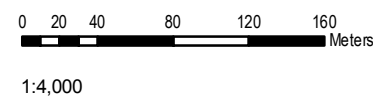


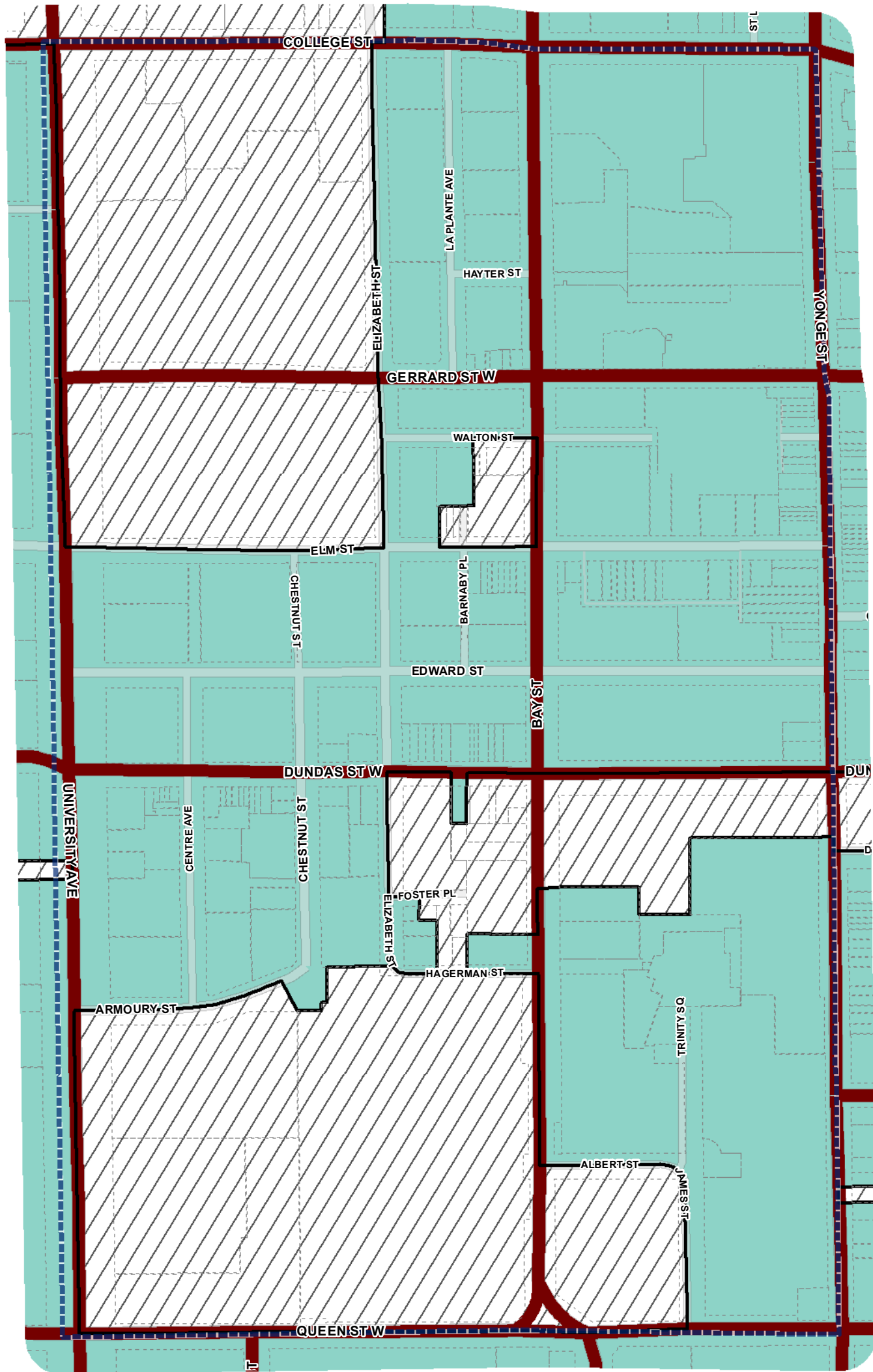
**Policy Areas Overlay Map**

July 29, 2010  
Maps must be read together with Zoning Bylaw text

- Policy Areas**
- Policy Area 1
  - Policy Area 2
  - Policy Area 3
  - Policy Area 4
  - Major Streets

- Not Part of this Bylaw
- Map Sheet Boundary
- Properties
- Railway
- Hydro Line



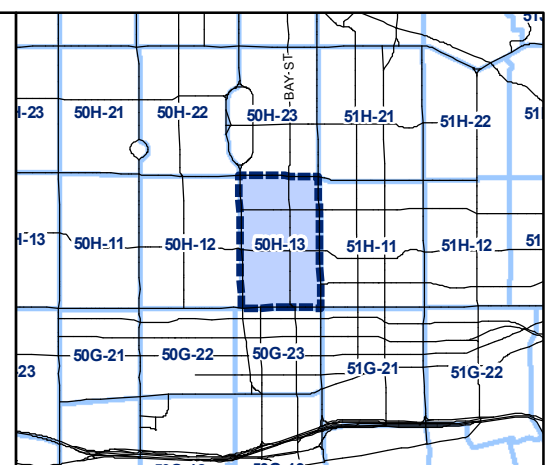
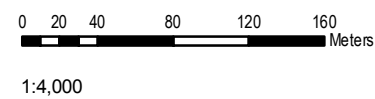


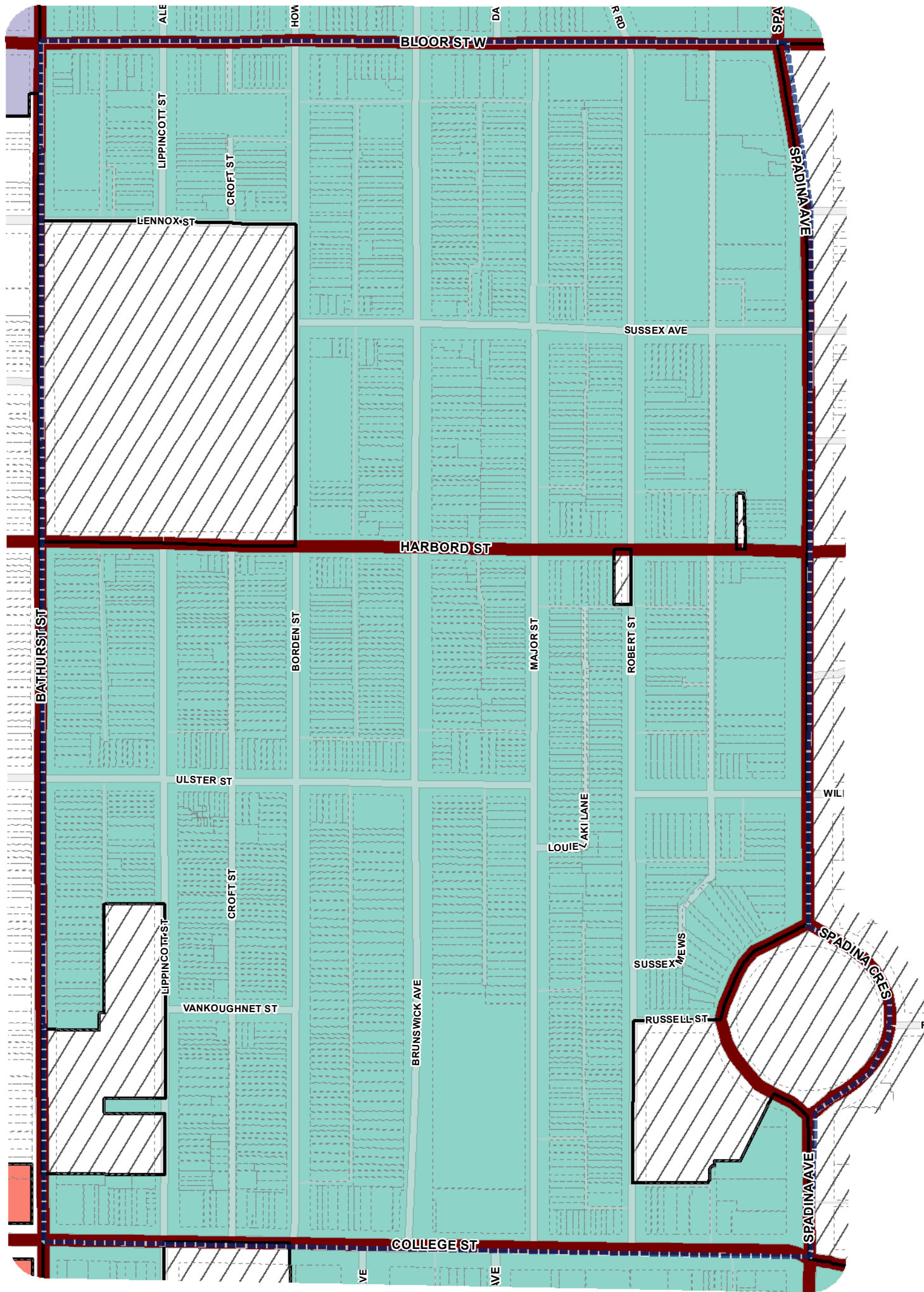
**Policy Areas Overlay Map**

July 29, 2010  
Maps must be read together with Zoning Bylaw text

- Policy Areas**
- Policy Area 1
  - Policy Area 2
  - Policy Area 3
  - Policy Area 4
  - Major Streets

- Not Part of this Bylaw
- Map Sheet Boundary
- Properties
- Railway
- Hydro Line





**Policy Areas Overlay Map**

July 29, 2010  
Maps must be read together with Zoning Bylaw text

- Policy Areas**
- Policy Area 1
  - Policy Area 2
  - Policy Area 3
  - Policy Area 4
  - Major Streets

- Not Part of this Bylaw
  - Map Sheet Boundary
  - Properties
  - Railway
  - Hydro Line
- 0 20 40 80 120 160 Meters
- 1:4,000

