

Toronto City Planning
 Zoning Bylaw Map Book Series

Policy Areas Overlay Map

July 29, 2010
 Maps must be read together with Zoning Bylaw text

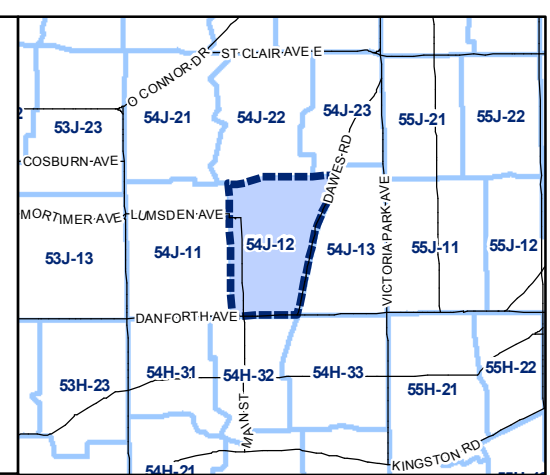
- Policy Areas**
- Policy Area 1
 - Policy Area 2
 - Policy Area 3
 - Policy Area 4
 - Major Streets

- Not Part of this Bylaw
- Map Sheet Boundary
- Properties
- Railway
- Hydro Line

N

0 20 40 80 120 160 Meters

1:4,000



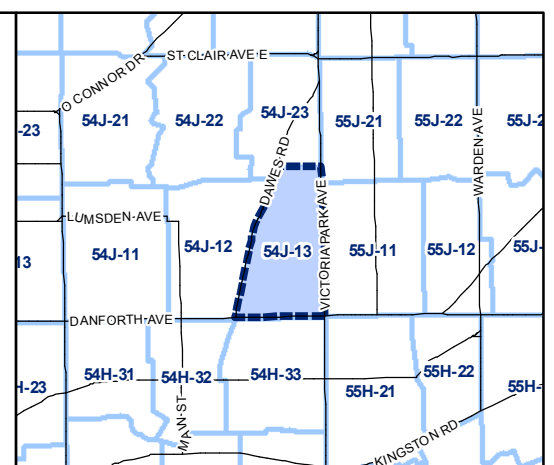
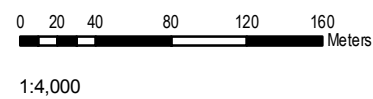


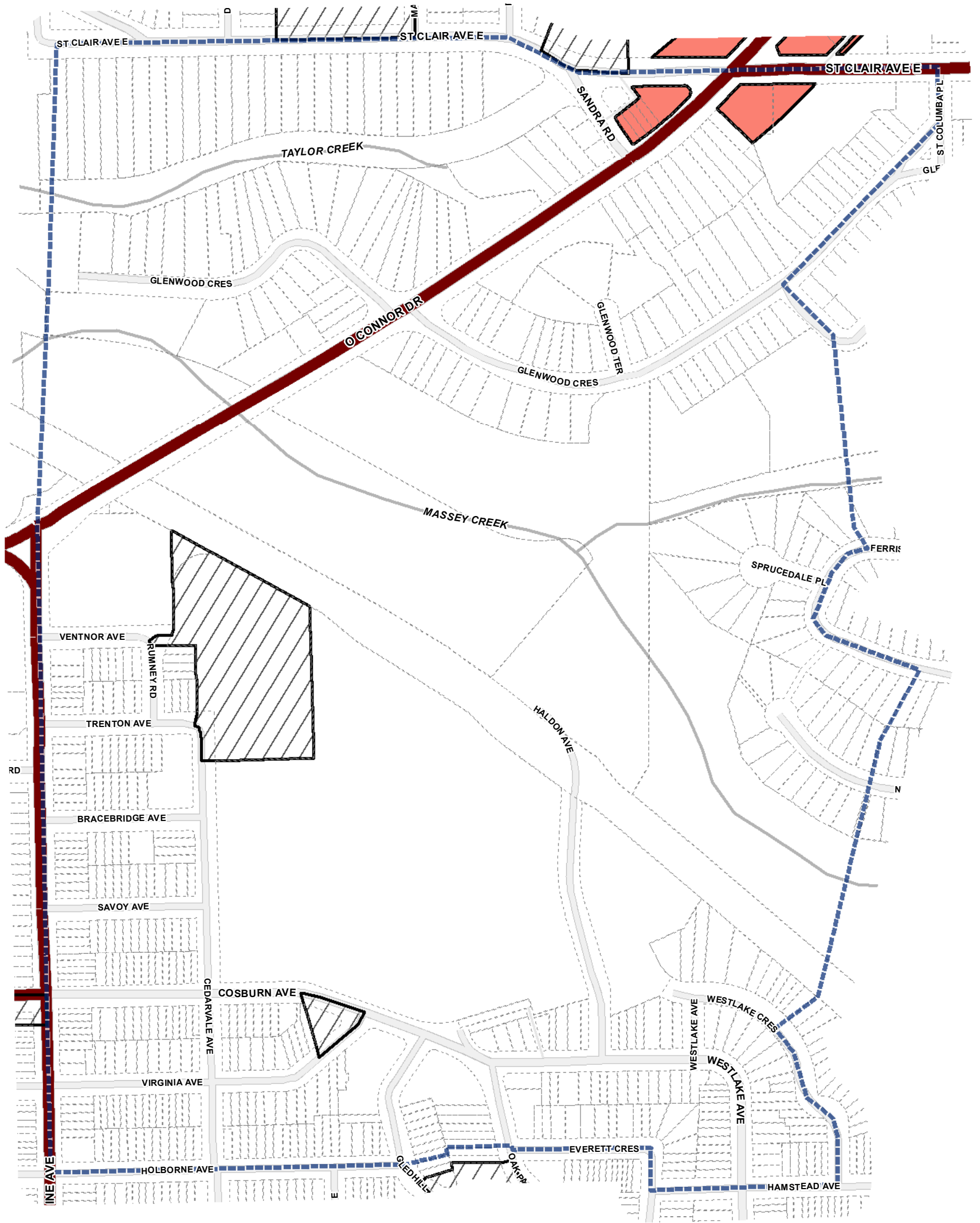
Policy Areas Overlay Map

July 29, 2010
Maps must be read together with Zoning Bylaw text

- Policy Areas**
- Policy Area 1
 - Policy Area 2
 - Policy Area 3
 - Policy Area 4
 - Major Streets

- Not Part of this Bylaw
- Map Sheet Boundary
- Properties
- Railway
- Hydro Line



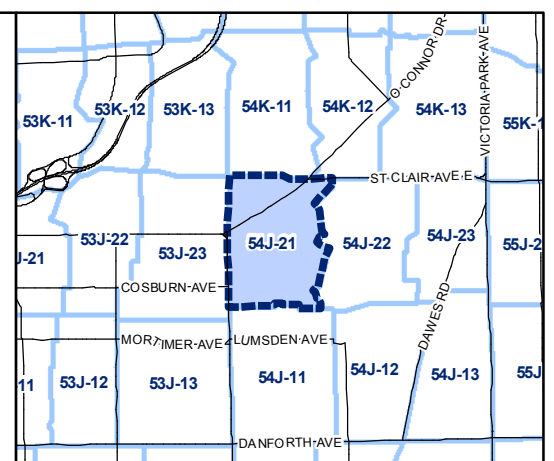
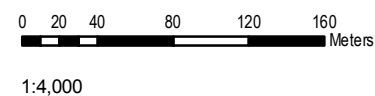


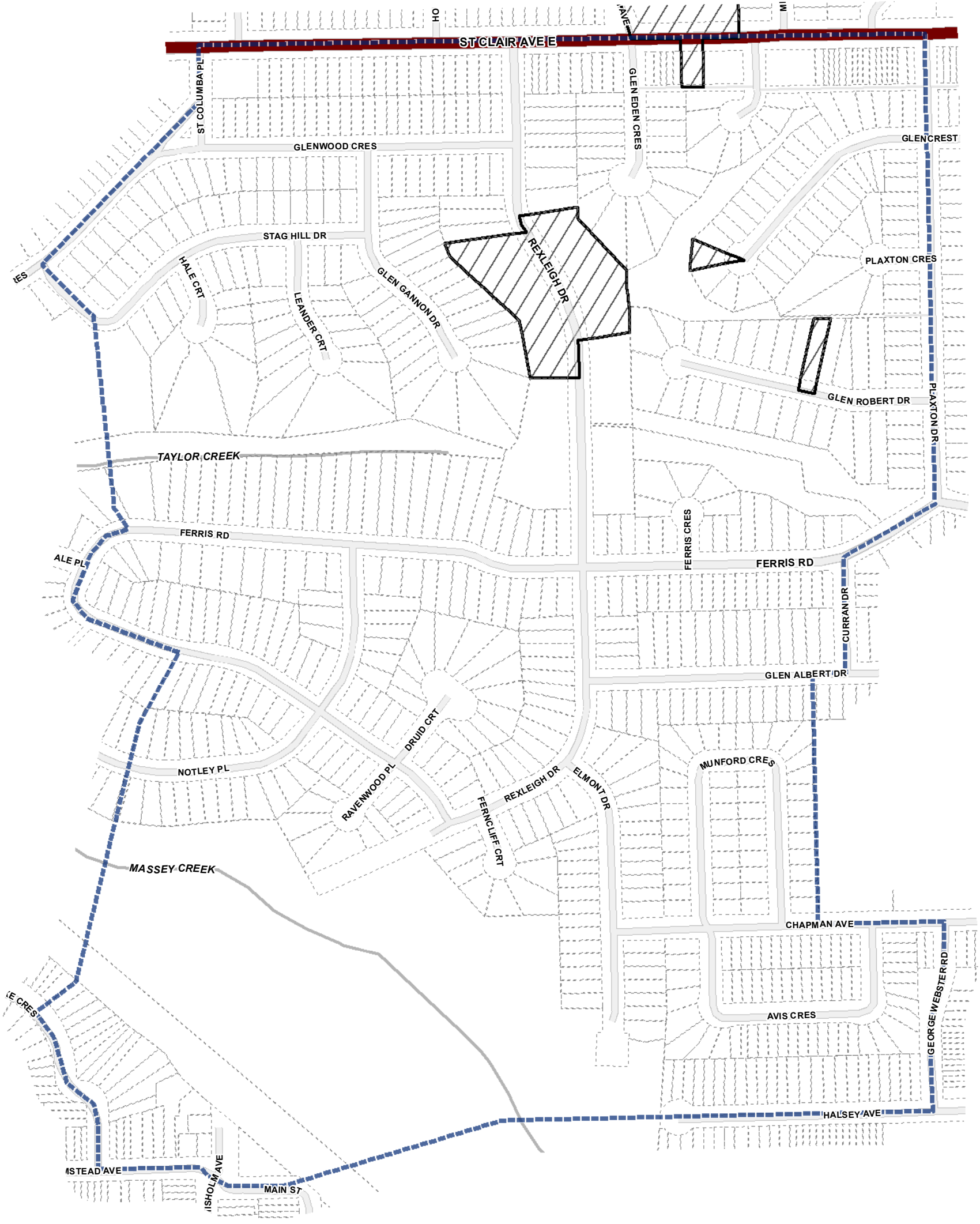
Policy Areas Overlay Map

July 29, 2010
Maps must be read together with Zoning Bylaw text

- Policy Areas**
- Policy Area 1
 - Policy Area 2
 - Policy Area 3
 - Policy Area 4
 - Major Streets

- Not Part of this Bylaw
- Map Sheet Boundary
- Properties
- Railway
- Hydro Line



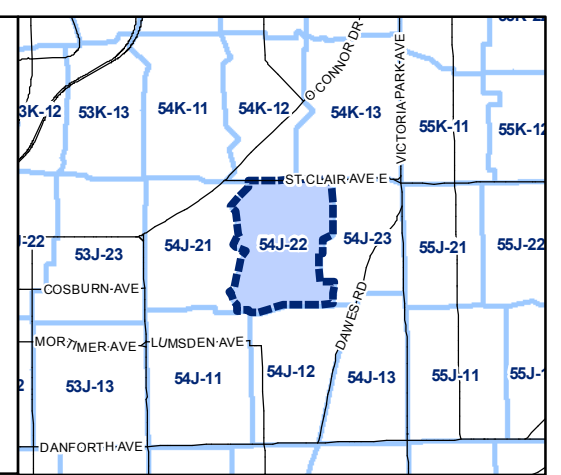


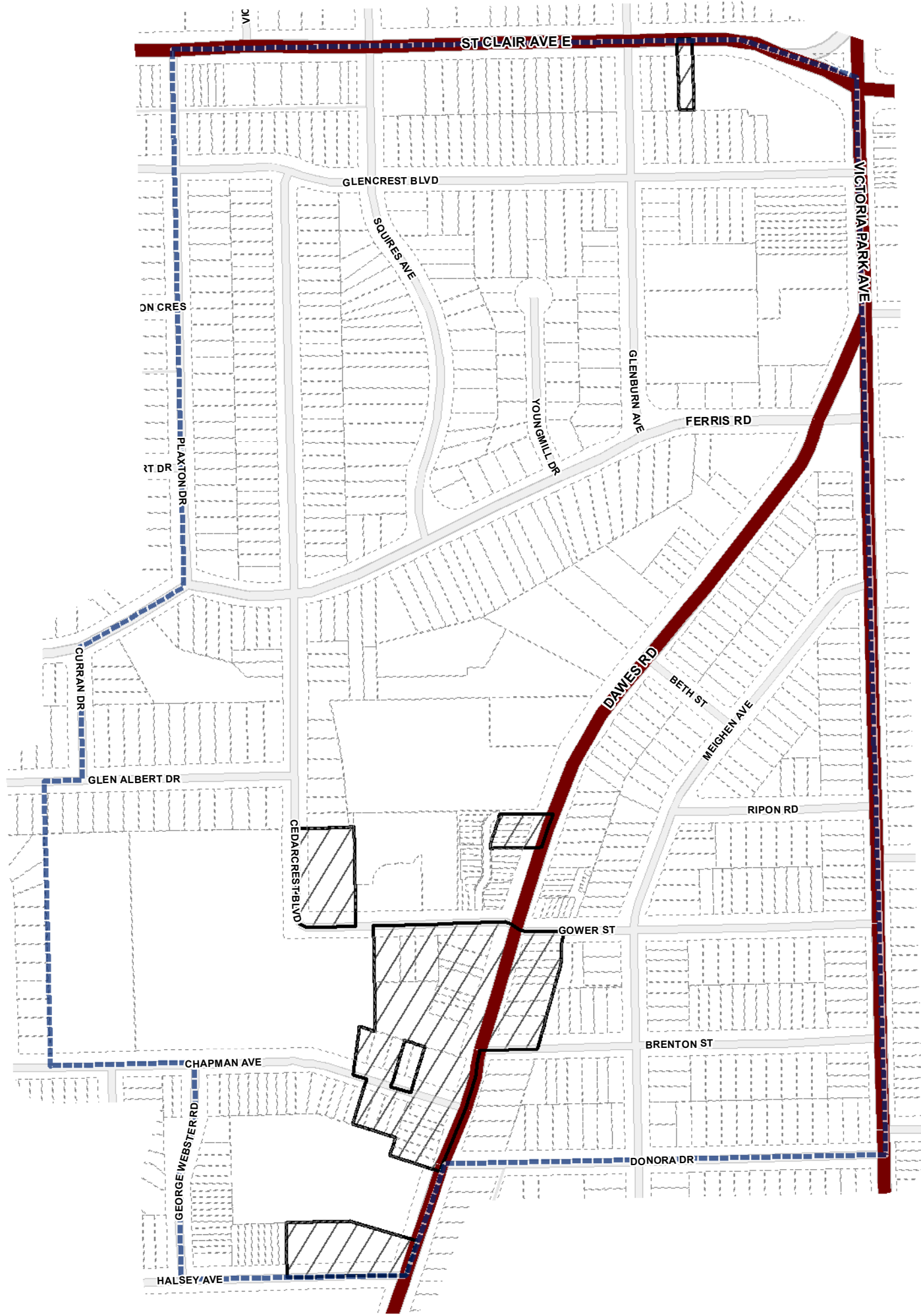
Toronto City Planning
 Zoning Bylaw Map Book Series
Policy Areas Overlay Map
 July 29, 2010
 Maps must be read together with Zoning Bylaw text

- Policy Areas**
- Policy Area 1
 - Policy Area 2
 - Policy Area 3
 - Policy Area 4
 - Major Streets

- Not Part of this Bylaw
- Map Sheet Boundary
- Properties
- Railway
- Hydro Line

0 20 40 80 120 160 Meters
 1:4,000



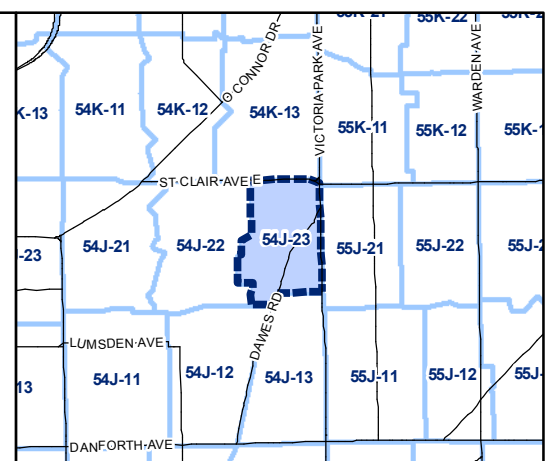
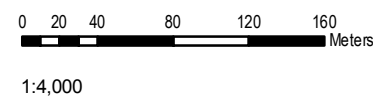


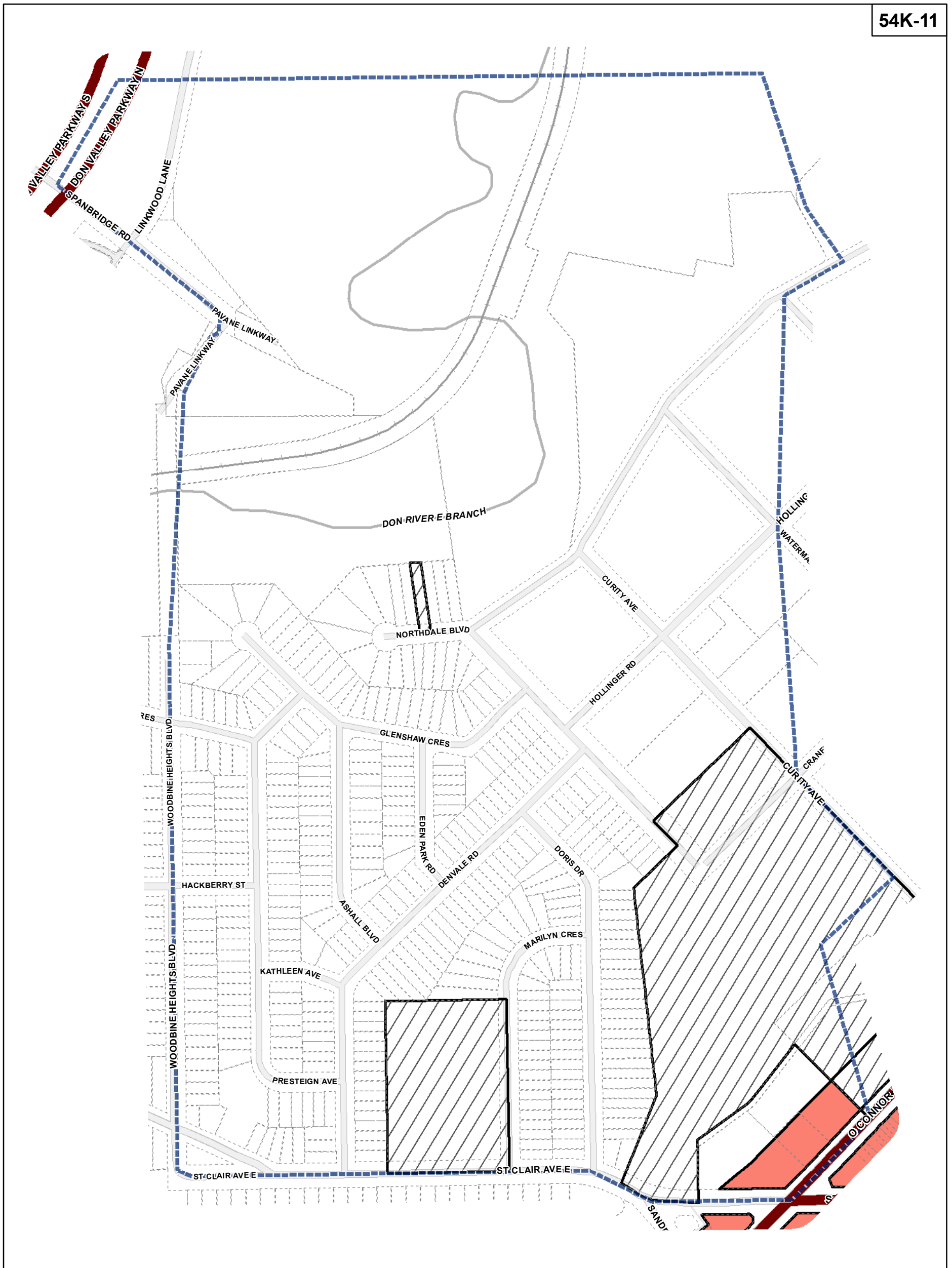
Policy Areas Overlay Map

July 29, 2010
Maps must be read together with Zoning Bylaw text

- Policy Areas**
- Policy Area 1
 - Policy Area 2
 - Policy Area 3
 - Policy Area 4
 - Major Streets

- Not Part of this Bylaw
- Map Sheet Boundary
- Properties
- Railway
- Hydro Line





Toronto City Planning
Zoning Bylaw Map Book Series

Policy Areas Overlay Map

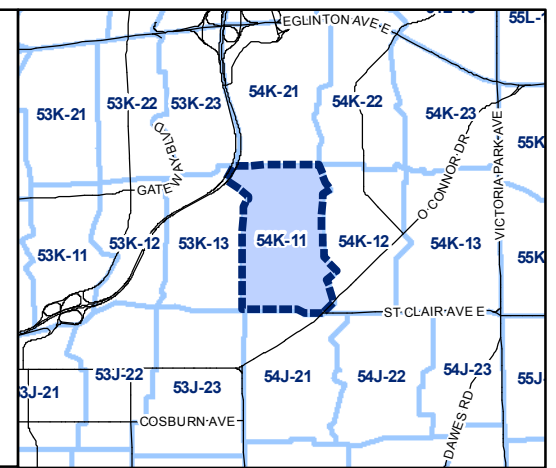
July 29, 2010
Maps must be read together with Zoning Bylaw text

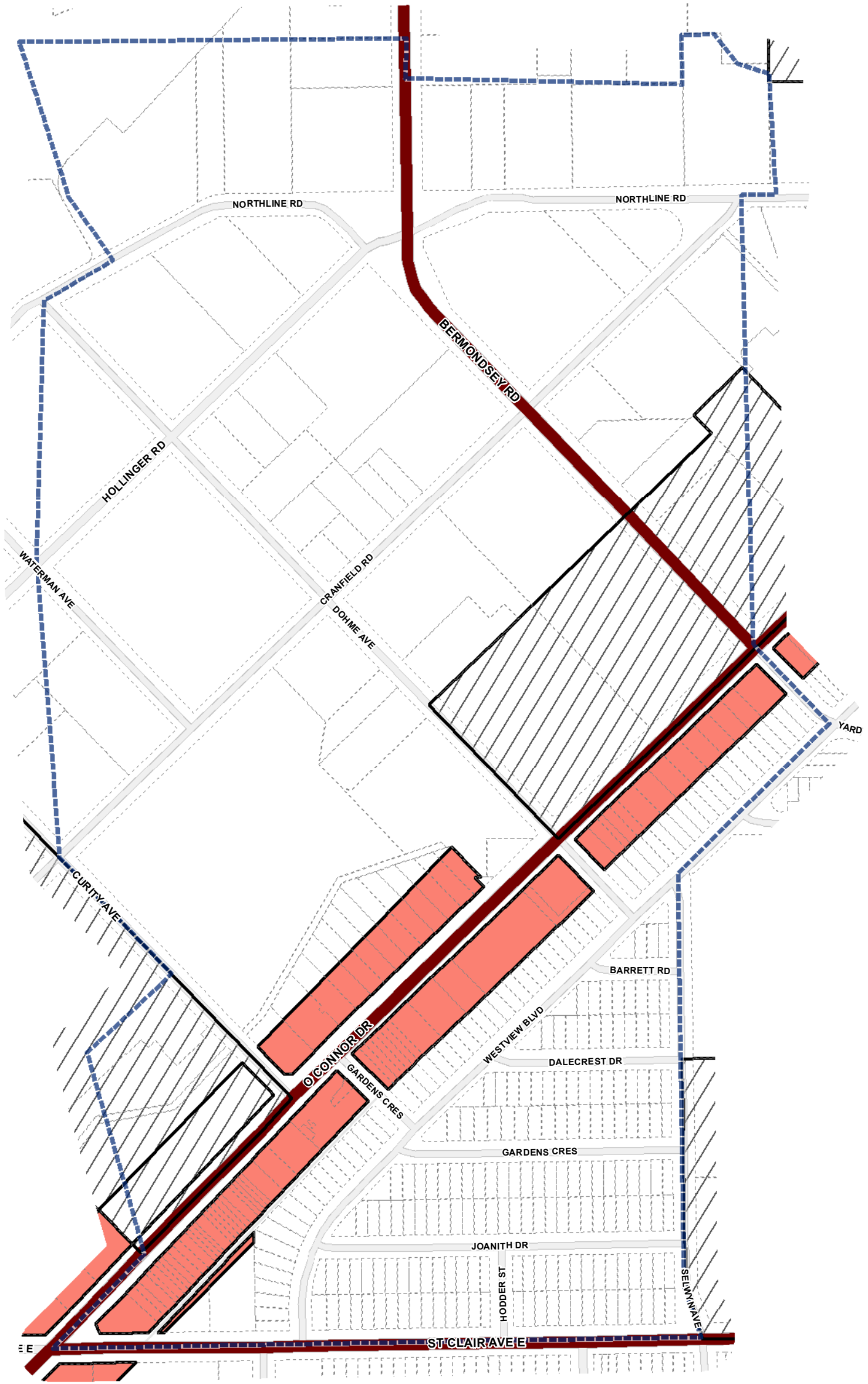
- Policy Areas**
- Policy Area 1
 - Policy Area 2
 - Policy Area 3
 - Policy Area 4
 - Major Streets

- Not Part of this Bylaw
- Map Sheet Boundary
- Properties
- Railway
- Hydro Line

0 20 40 80 120 160 Meters

1:4,000





Toronto City Planning
Zoning Bylaw Map Book Series

Policy Areas Overlay Map

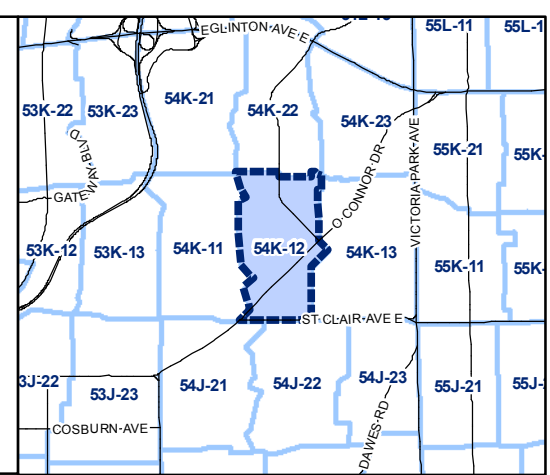
July 29, 2010
Maps must be read together with Zoning Bylaw text

- Policy Areas**
- Policy Area 1
 - Policy Area 2
 - Policy Area 3
 - Policy Area 4
 - Major Streets

- Not Part of this Bylaw
- Map Sheet Boundary
- Properties
- Railway
- Hydro Line

0 20 40 80 120 160 Meters

1:4,000





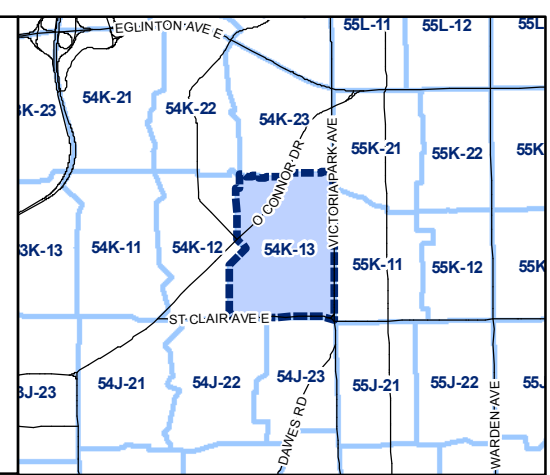
Toronto City Planning
 Zoning Bylaw Map Book Series

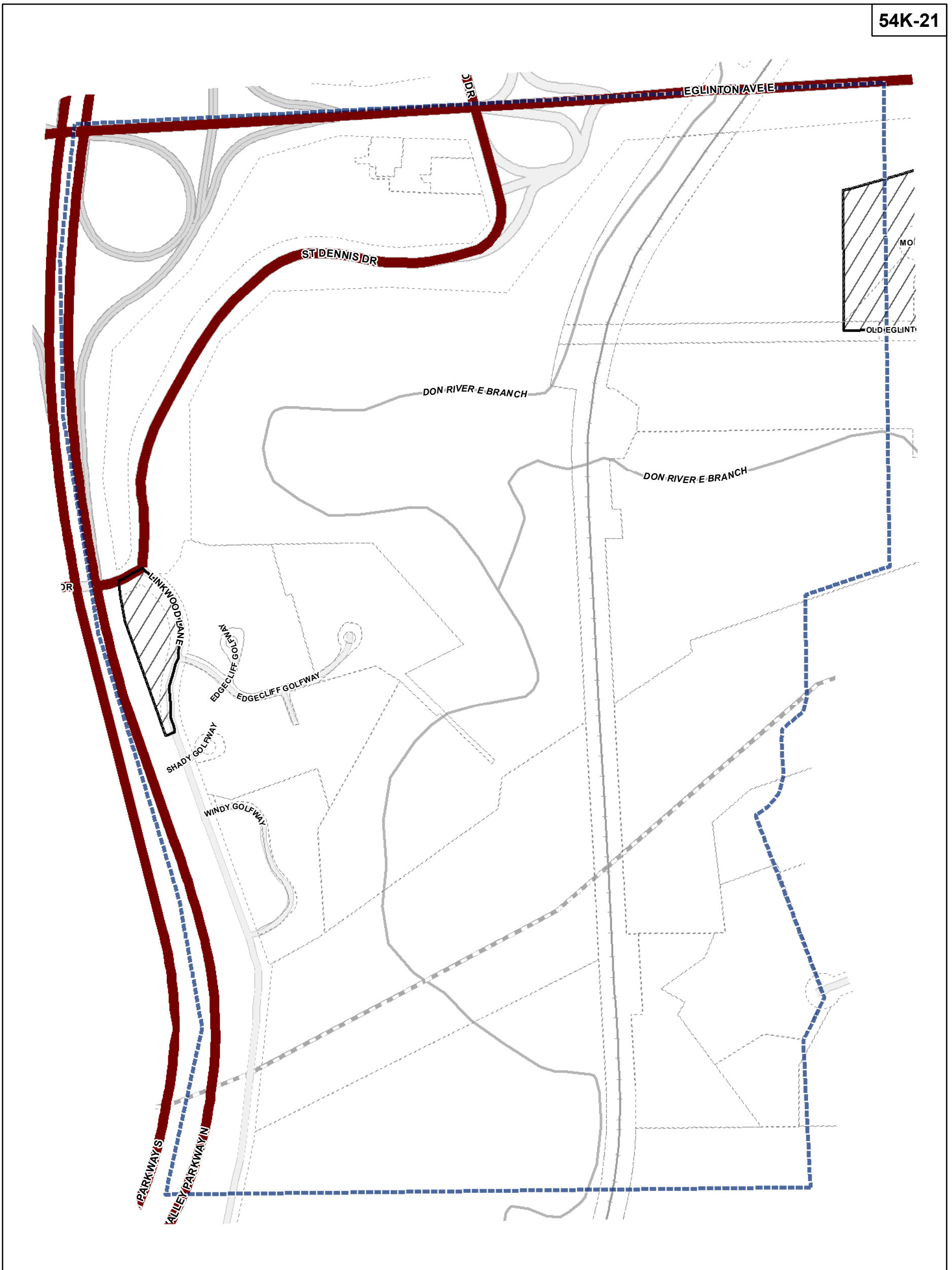
Policy Areas Overlay Map

July 29, 2010
 Maps must be read together with Zoning Bylaw text

- Policy Areas**
- Policy Area 1
 - Policy Area 2
 - Policy Area 3
 - Policy Area 4
 - Major Streets

- Not Part of this Bylaw
 - Map Sheet Boundary
 - Properties
 - Railway
 - Hydro Line
- 0 20 40 80 120 160 Meters
- 1:4,000

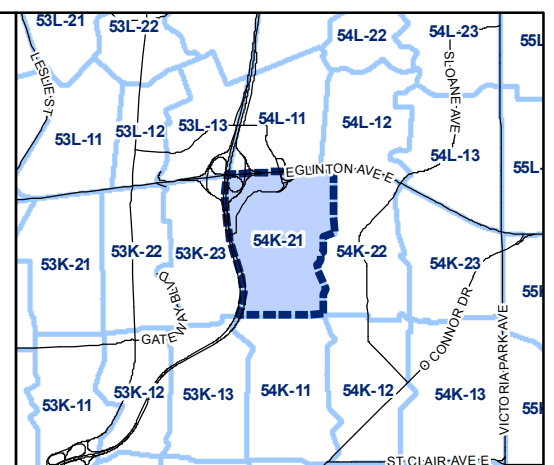
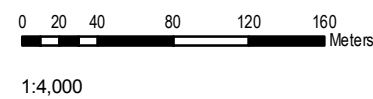


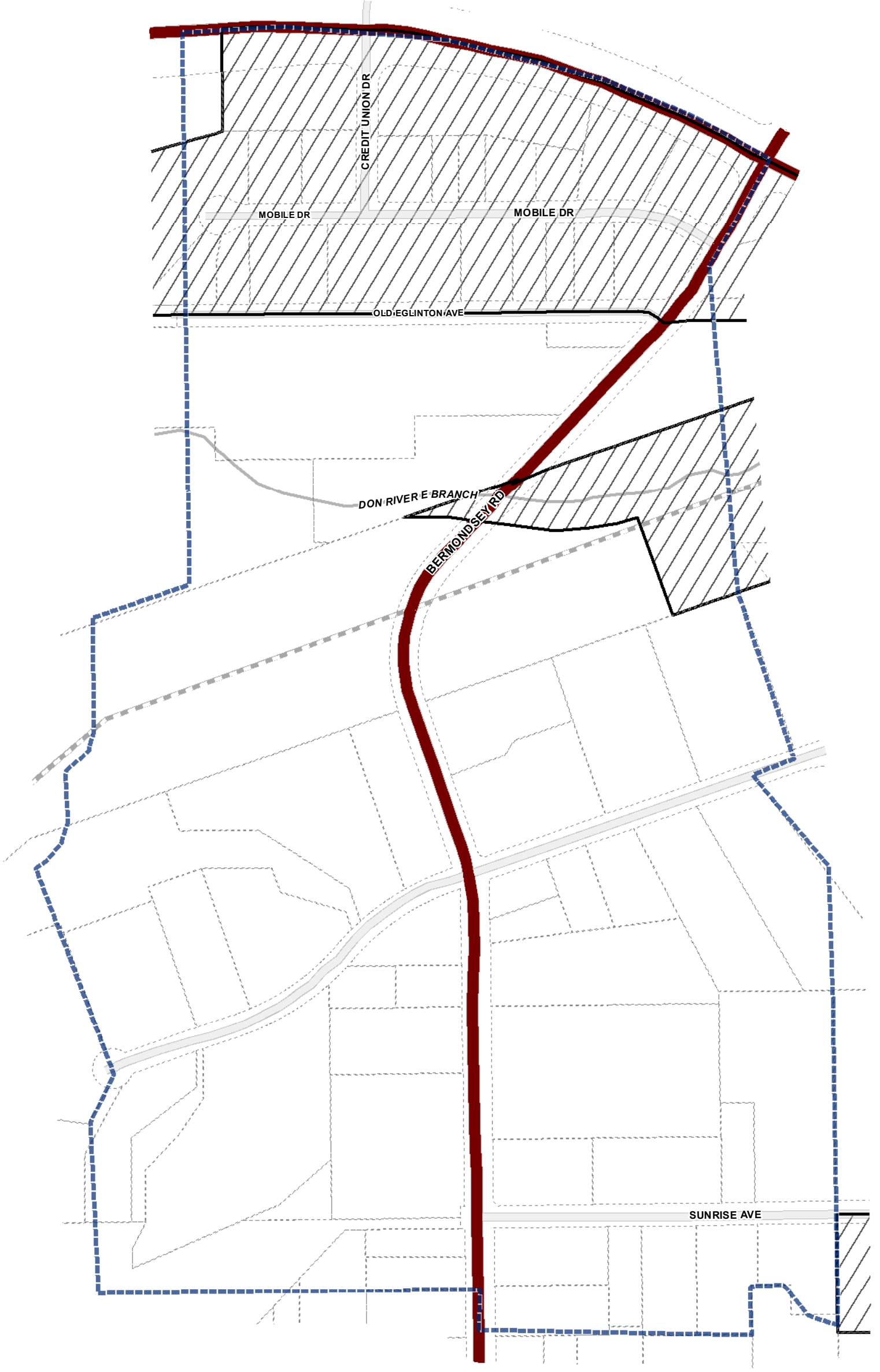


Policy Areas Overlay Map

- Policy Areas**
- Policy Area 1
 - Policy Area 2
 - Policy Area 3
 - Policy Area 4
 - Major Streets

- Not Part of this Bylaw
- Map Sheet Boundary
- Properties
- Railway
- Hydro Line

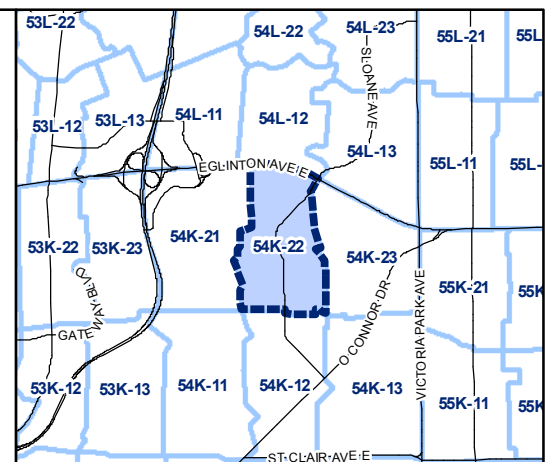
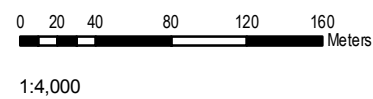


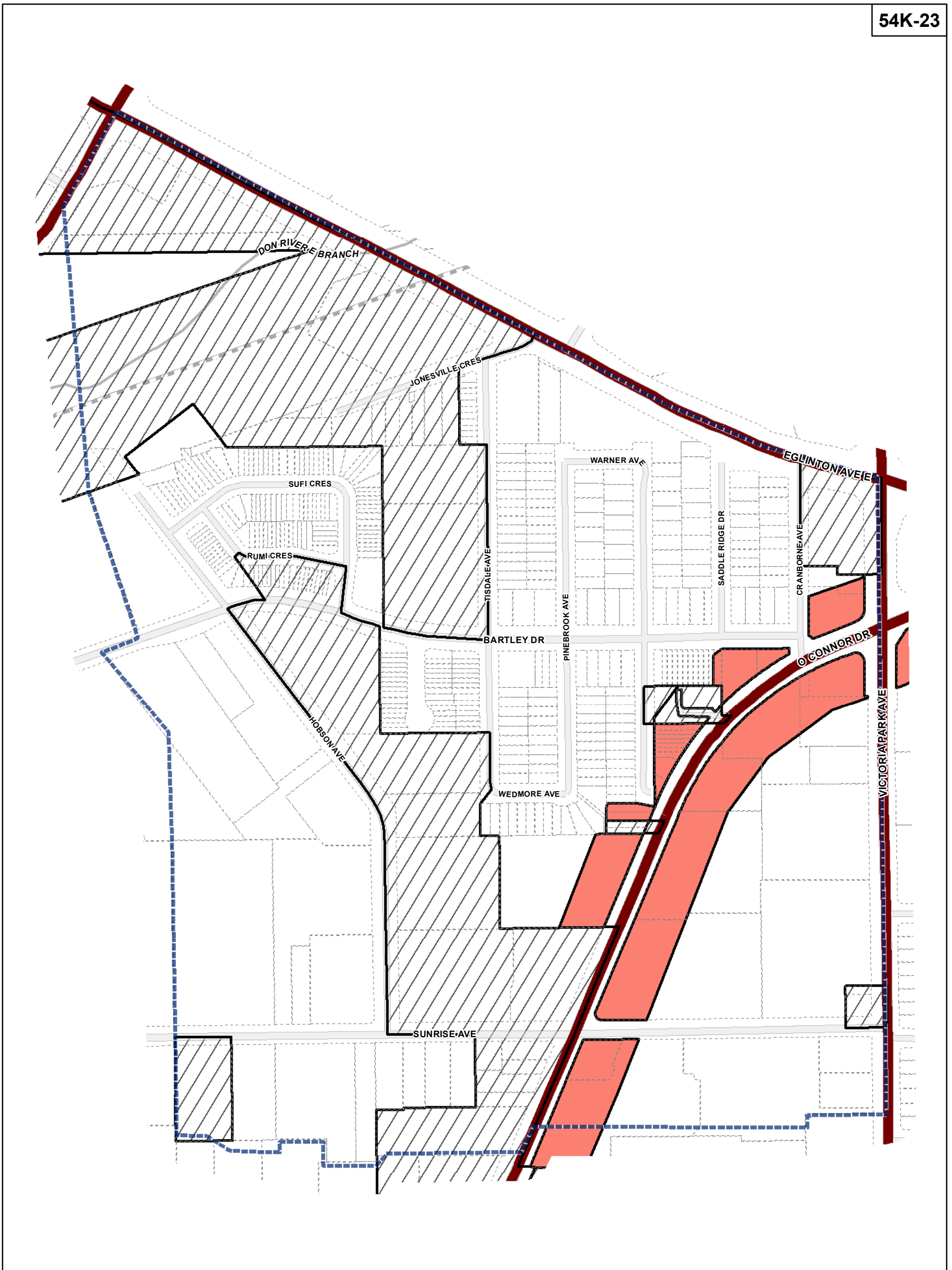


Policy Areas Overlay Map

- Policy Areas**
- Policy Area 1
 - Policy Area 2
 - Policy Area 3
 - Policy Area 4
 - Major Streets

- Not Part of this Bylaw
- Map Sheet Boundary
- Properties
- Railway
- Hydro Line





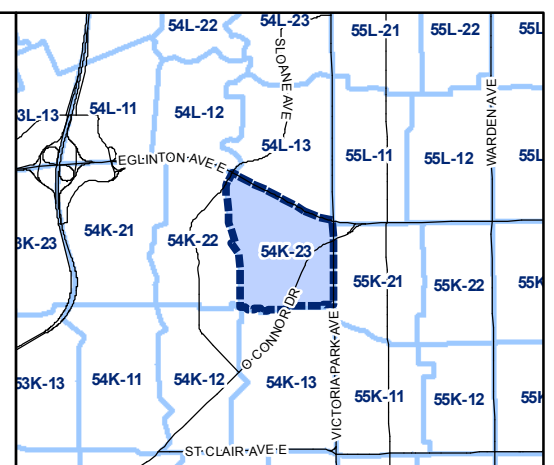
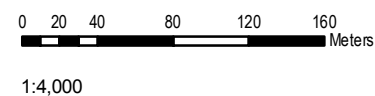
Policy Areas Overlay Map

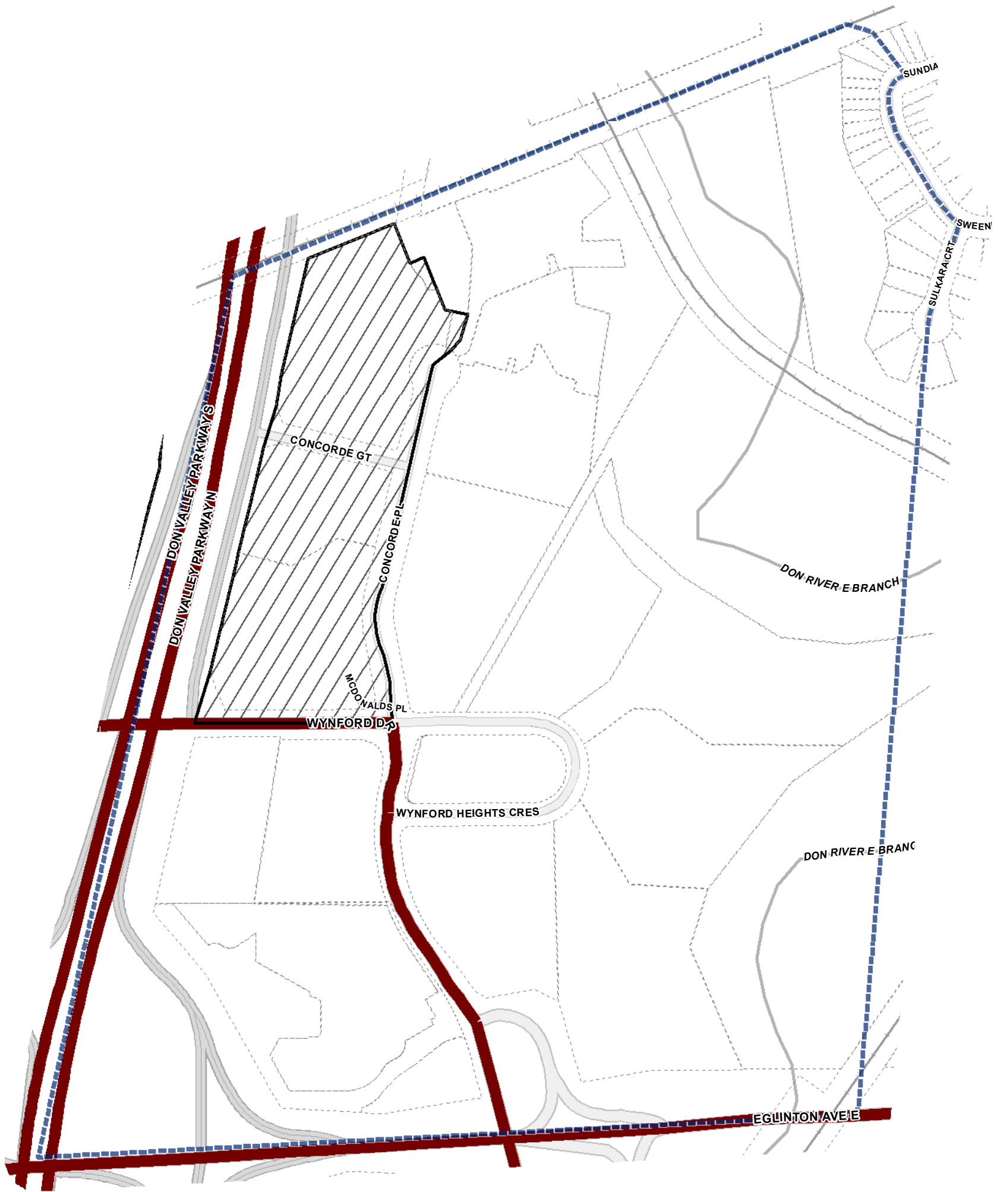
July 29, 2010
Maps must be read together with Zoning Bylaw text

Policy Areas

- Policy Area 1
- Policy Area 2
- Policy Area 3
- Policy Area 4
- Major Streets

- Not Part of this Bylaw
- Map Sheet Boundary
- Properties
- Railway
- Hydro Line



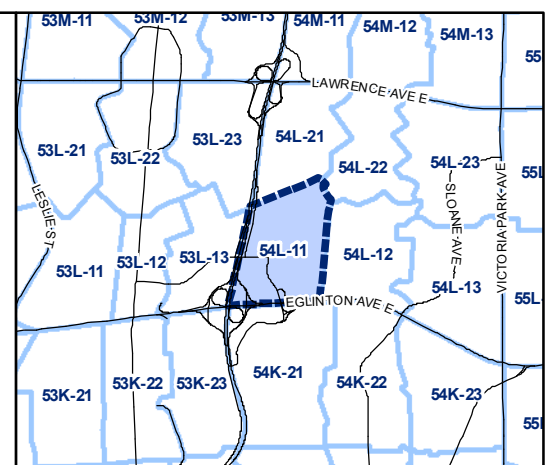


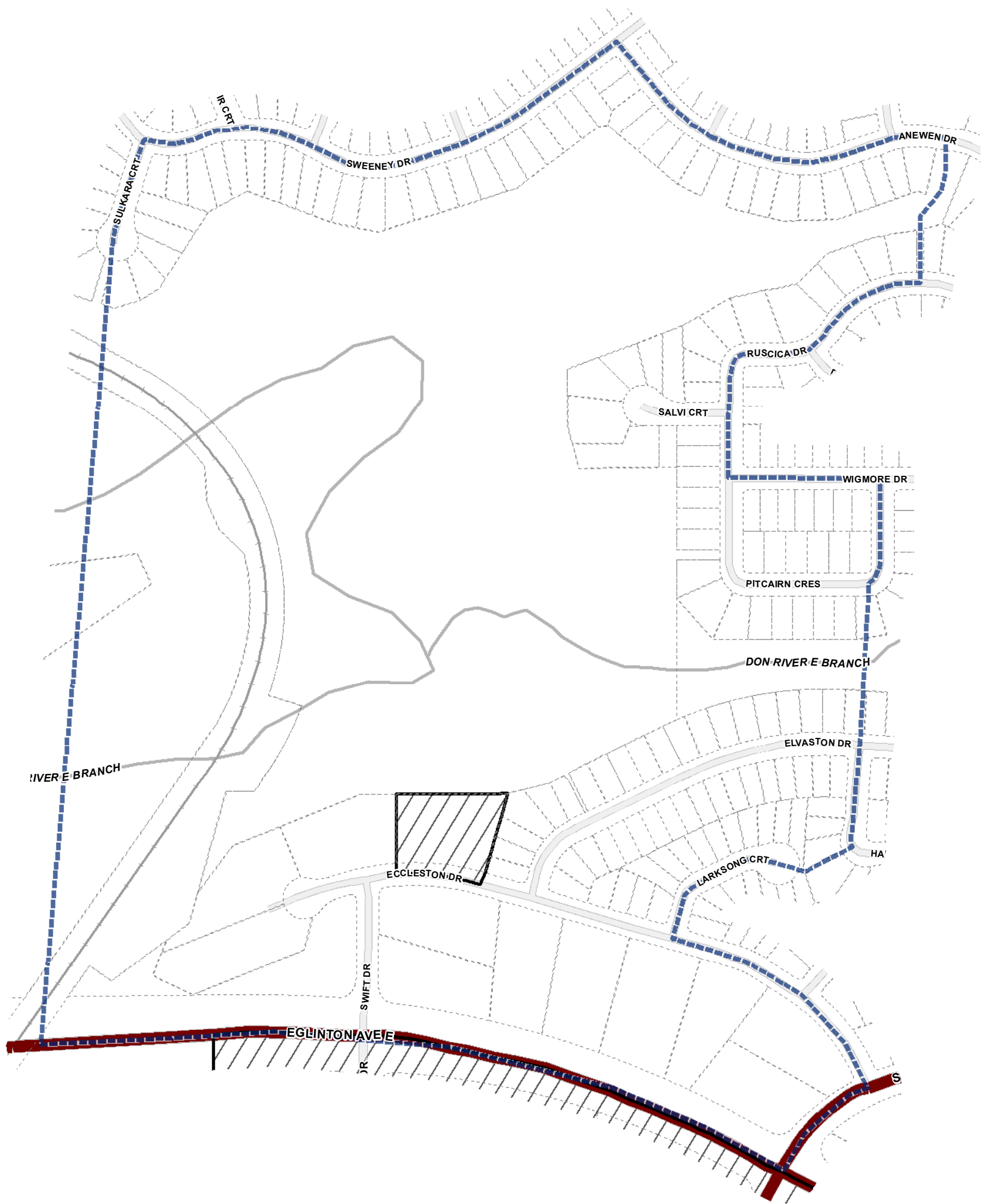
Policy Areas Overlay Map

July 29, 2010
Maps must be read together with Zoning Bylaw text

- Policy Areas**
- Policy Area 1
 - Policy Area 2
 - Policy Area 3
 - Policy Area 4
 - Major Streets

- Not Part of this Bylaw
 - Map Sheet Boundary
 - Properties
 - Railway
 - Hydro Line
- 0 20 40 80 120 160 Meters
- 1:4,000



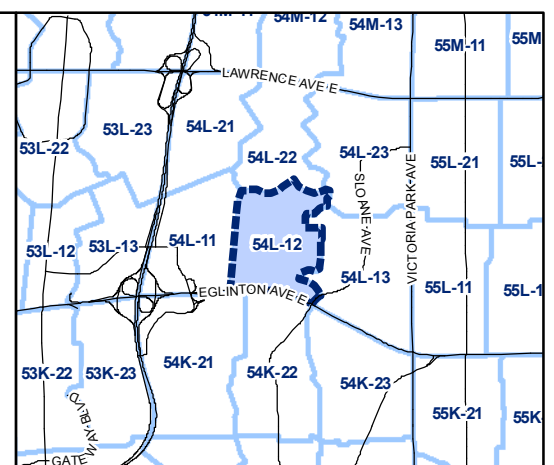


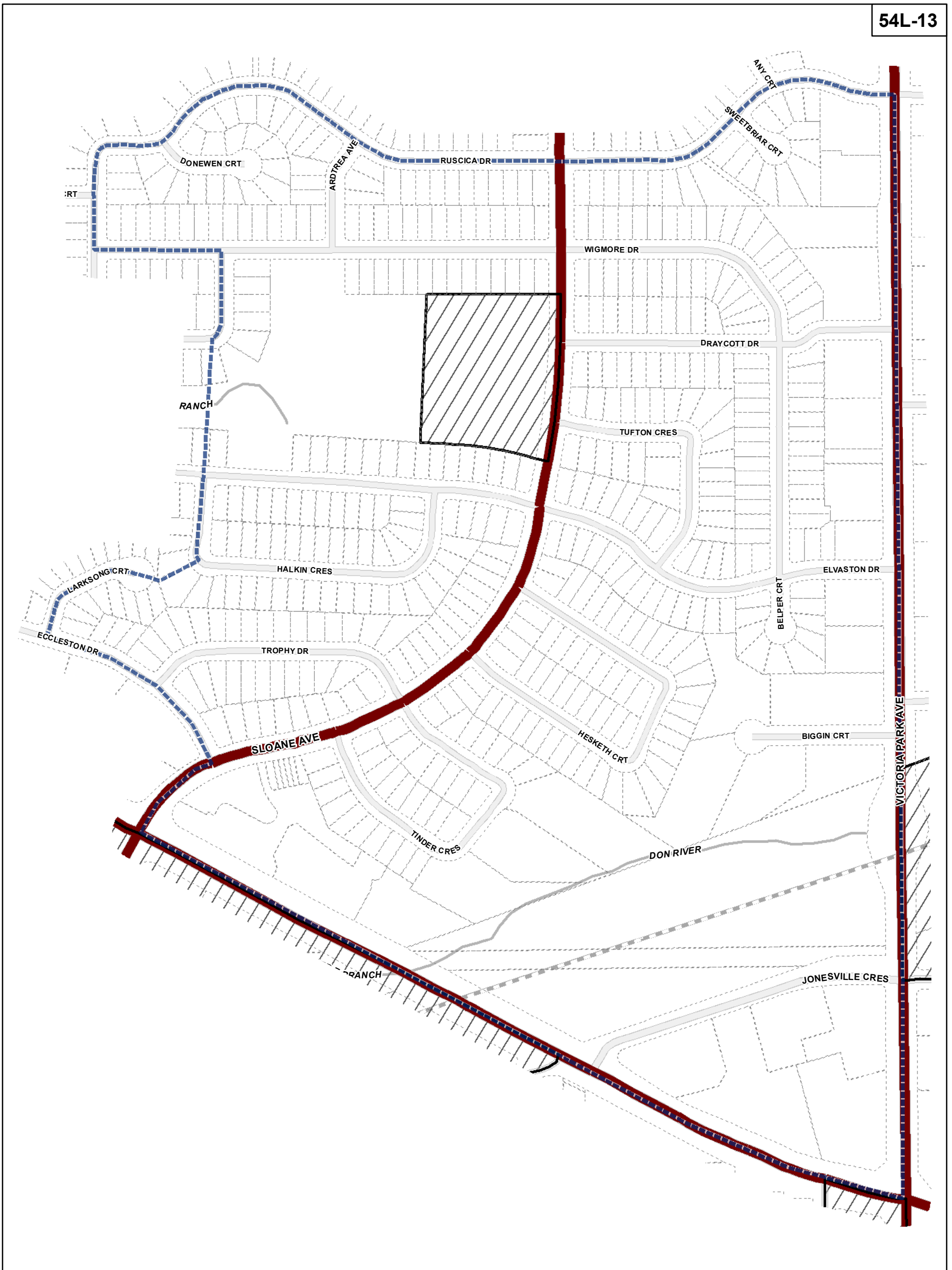
Policy Areas Overlay Map

July 29, 2010
Maps must be read together with Zoning Bylaw text

- Policy Areas**
- Policy Area 1
 - Policy Area 2
 - Policy Area 3
 - Policy Area 4
 - Major Streets

- Not Part of this Bylaw
 - Map Sheet Boundary
 - Properties
 - Railway
 - Hydro Line
- 0 20 40 80 120 160 Meters
1:4,000



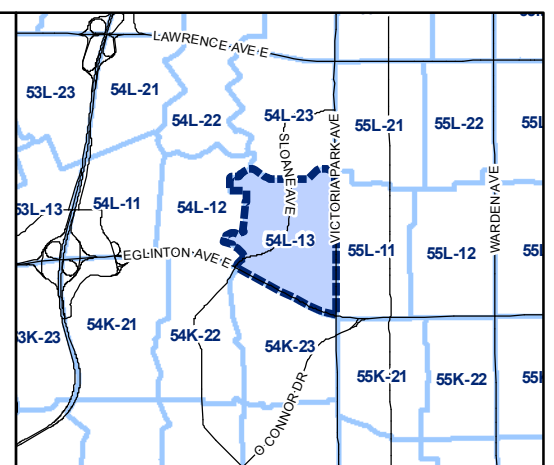
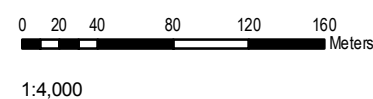


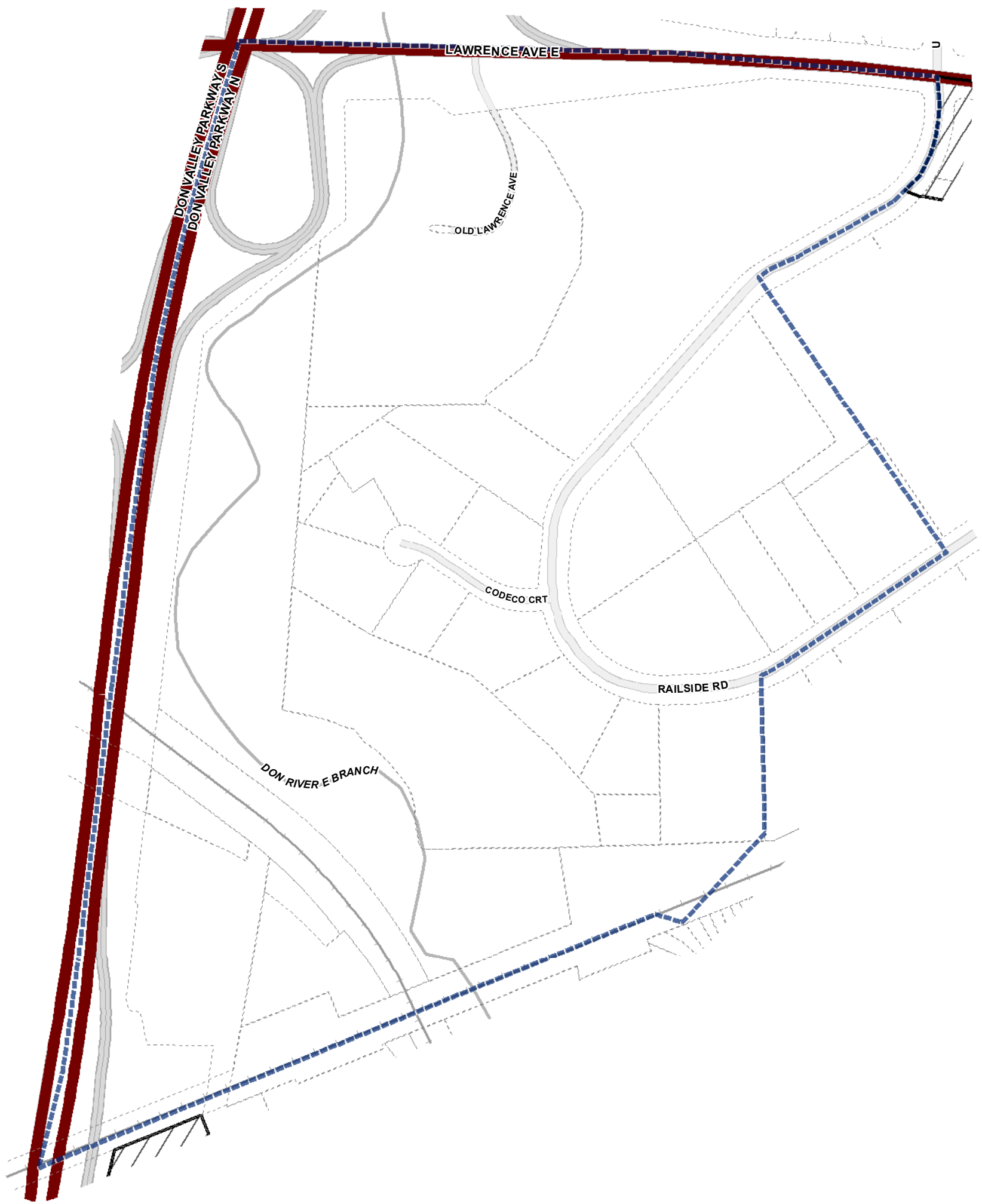
Policy Areas Overlay Map

July 29, 2010
Maps must be read together with Zoning Bylaw text

- Policy Areas**
- Policy Area 1
 - Policy Area 2
 - Policy Area 3
 - Policy Area 4
 - Major Streets

- Not Part of this Bylaw
- Map Sheet Boundary
- Properties
- Railway
- Hydro Line



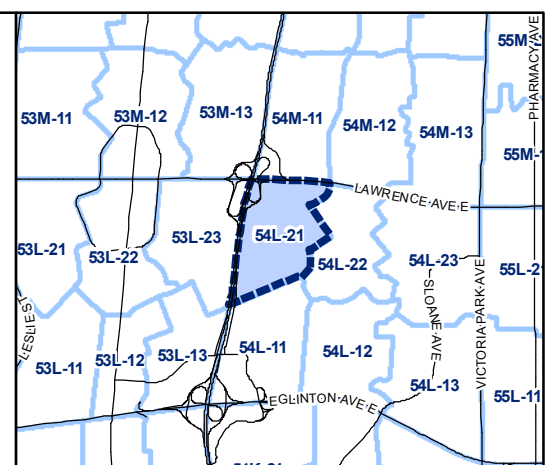


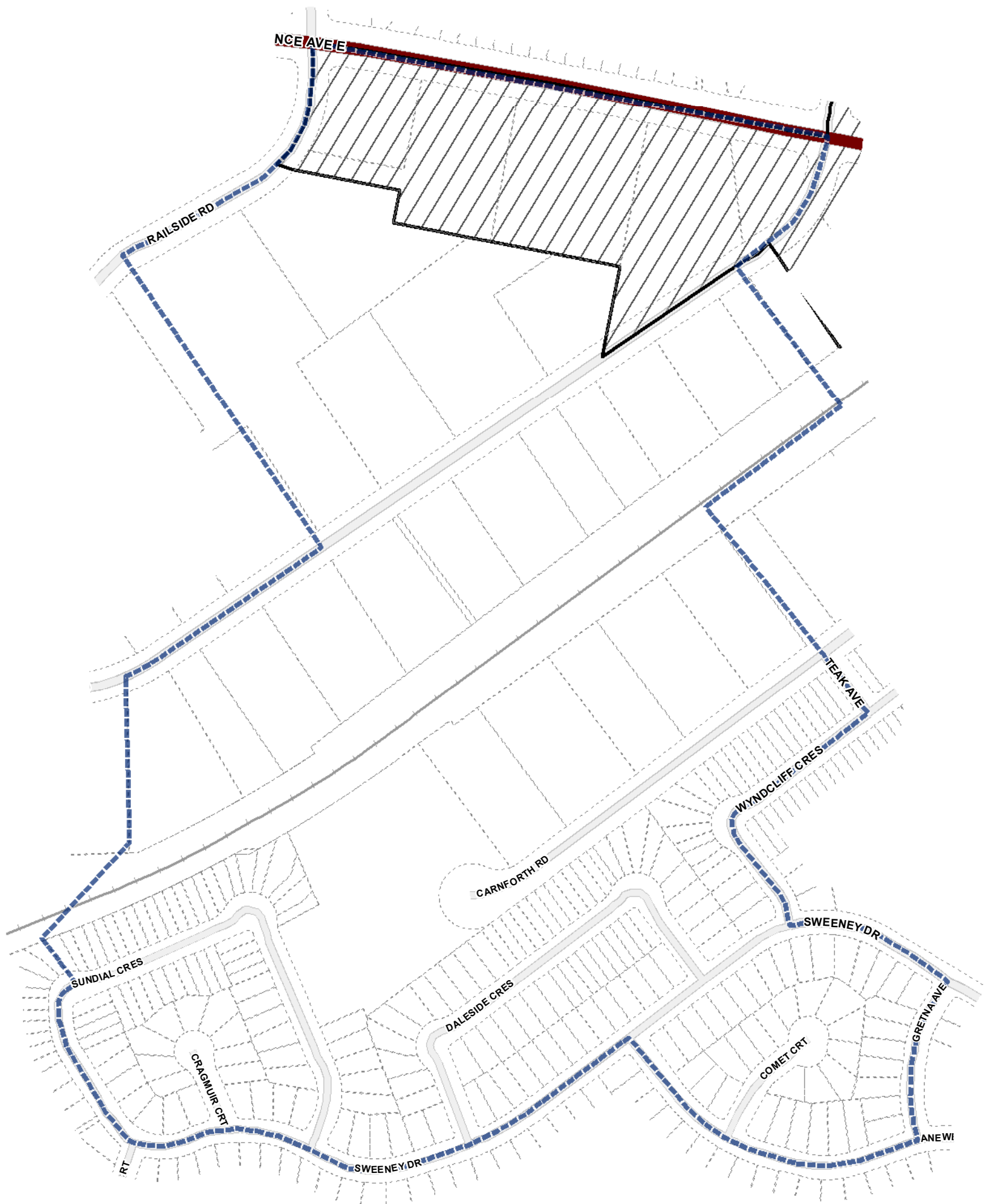
Policy Areas Overlay Map

July 29, 2010
Maps must be read together with Zoning Bylaw text

- Policy Areas**
- Policy Area 1
 - Policy Area 2
 - Policy Area 3
 - Policy Area 4
 - Major Streets

- Not Part of this Bylaw
 - Map Sheet Boundary
 - Properties
 - Railway
 - Hydro Line
- 0 20 40 80 120 160 Meters
- 1:4,000



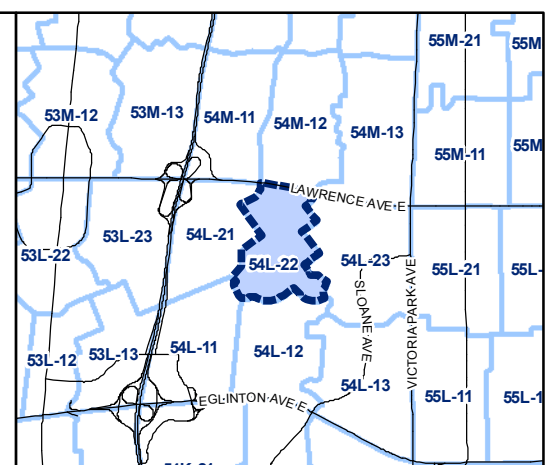


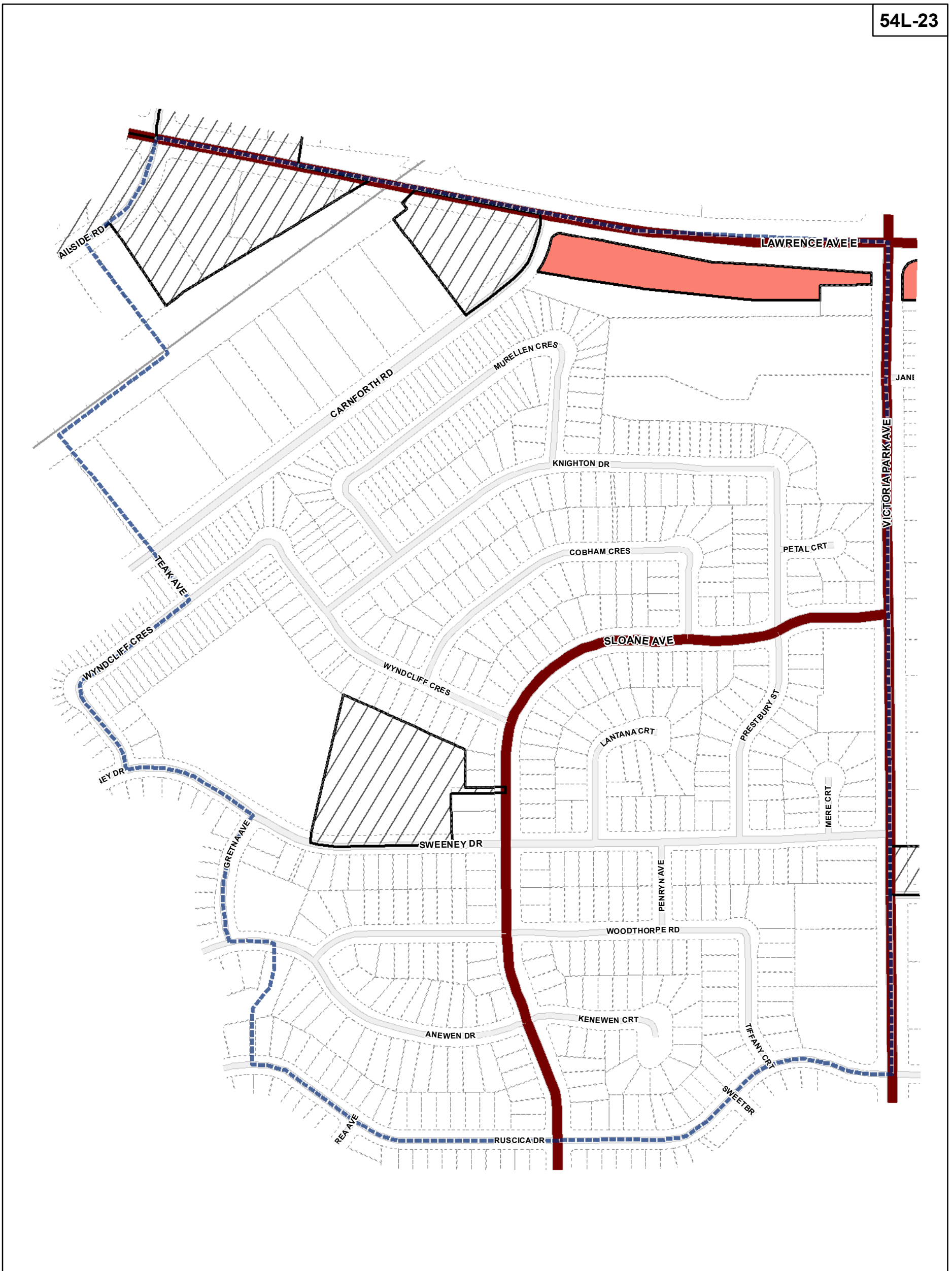
Policy Areas Overlay Map

July 29, 2010
Maps must be read together with Zoning Bylaw text

- Policy Areas**
- Policy Area 1
 - Policy Area 2
 - Policy Area 3
 - Policy Area 4
 - Major Streets

- Not Part of this Bylaw
 - Map Sheet Boundary
 - Properties
 - Railway
 - Hydro Line
- 0 20 40 80 120 160 Meters
- 1:4,000



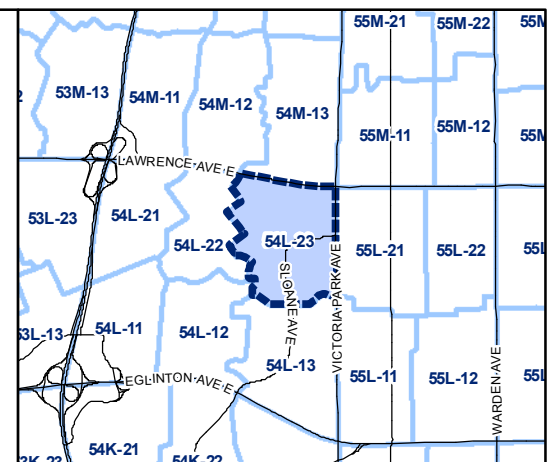


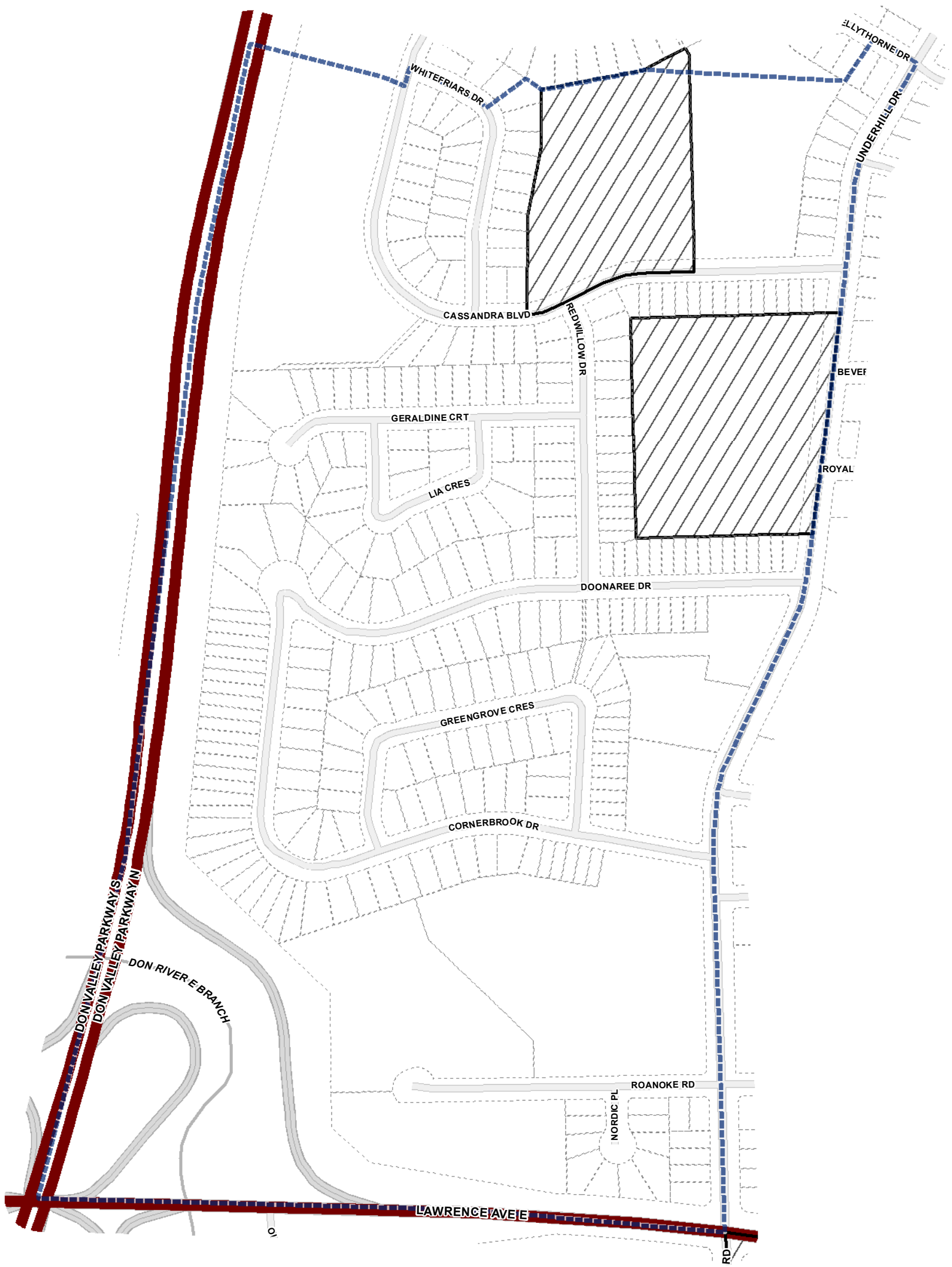
Policy Areas Overlay Map

July 29, 2010
Maps must be read together with Zoning Bylaw text

- Policy Areas**
- Policy Area 1
 - Policy Area 2
 - Policy Area 3
 - Policy Area 4
 - Major Streets

- Not Part of this Bylaw
 - Map Sheet Boundary
 - Properties
 - Railway
 - Hydro Line
- 0 20 40 80 120 160 Meters
1:4,000

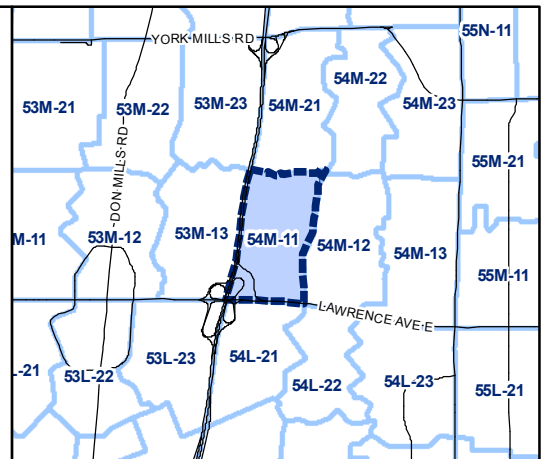
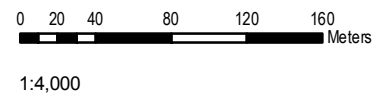


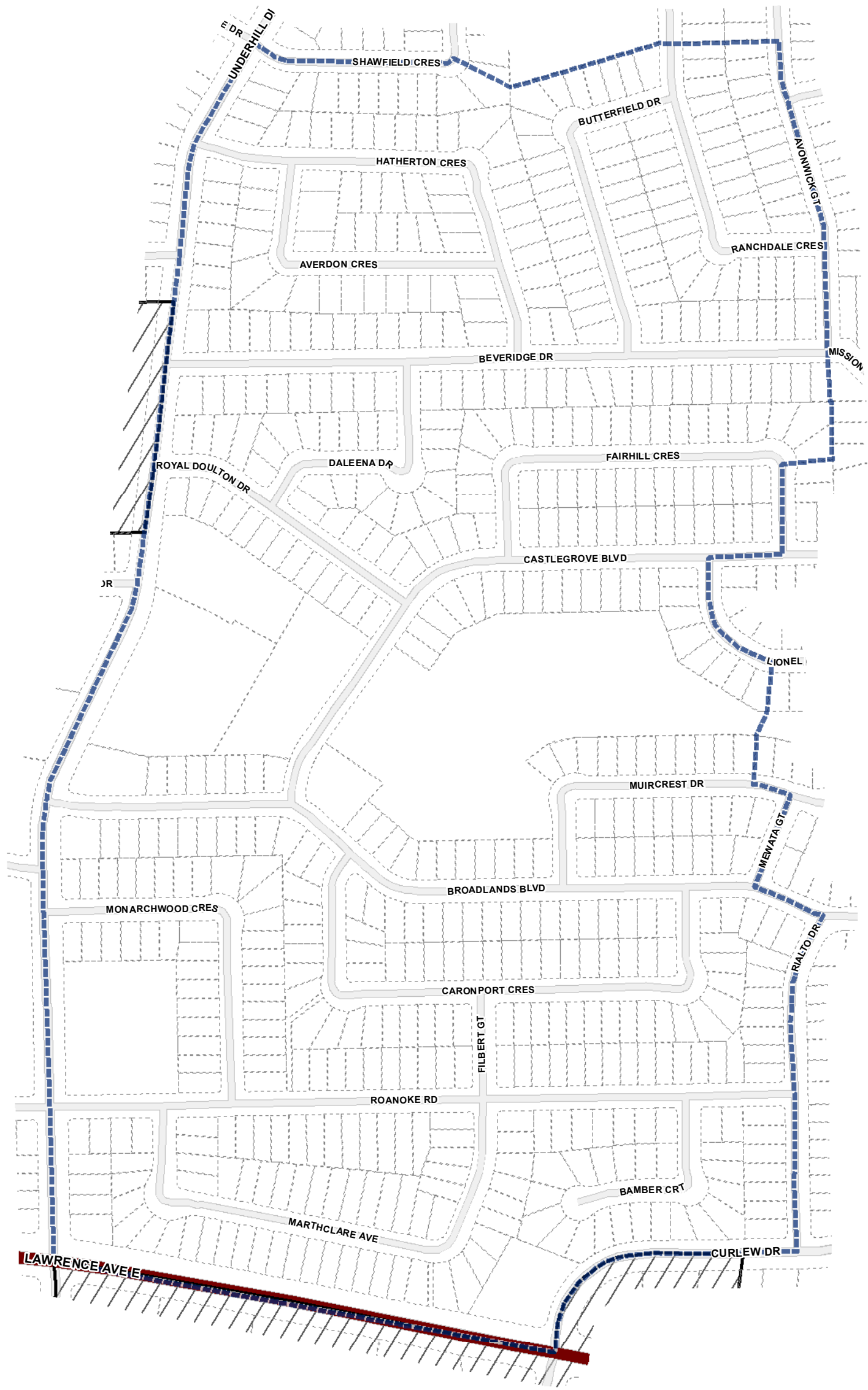


Policy Areas Overlay Map

- Policy Areas**
- Policy Area 1
 - Policy Area 2
 - Policy Area 3
 - Policy Area 4
 - Major Streets

- Not Part of this Bylaw
- Map Sheet Boundary
- Properties
- Railway
- Hydro Line





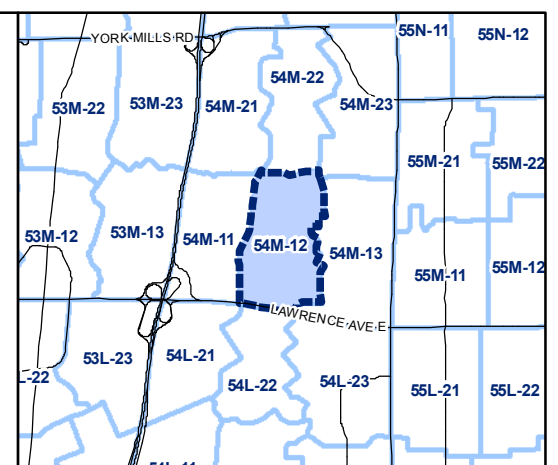
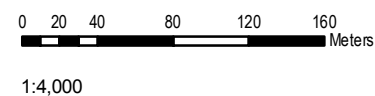
Policy Areas Overlay Map

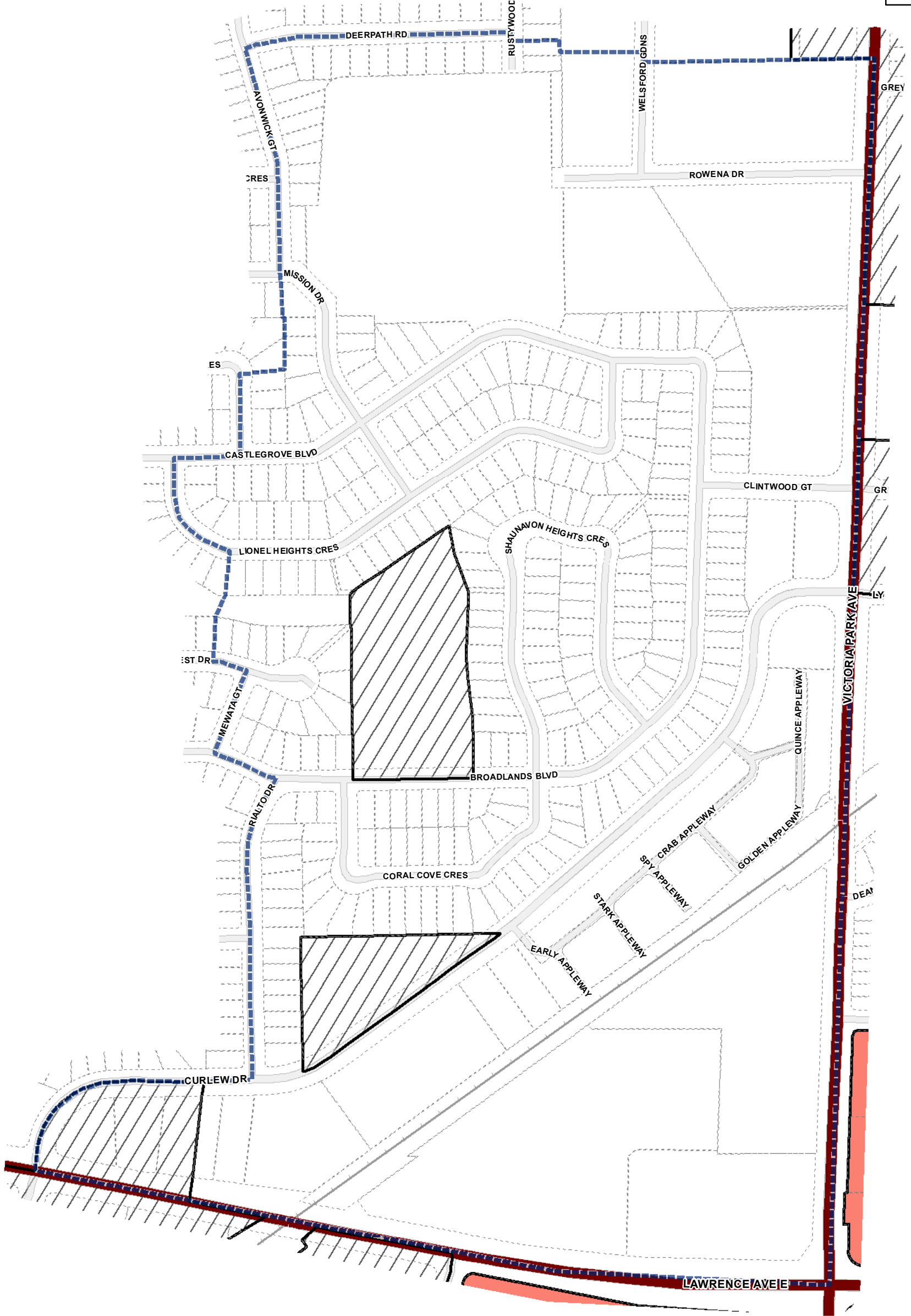
July 29, 2010
Maps must be read together with Zoning Bylaw text

Policy Areas

- Policy Area 1
- Policy Area 2
- Policy Area 3
- Policy Area 4
- Major Streets

- Not Part of this Bylaw
- Map Sheet Boundary
- Properties
- Railway
- Hydro Line



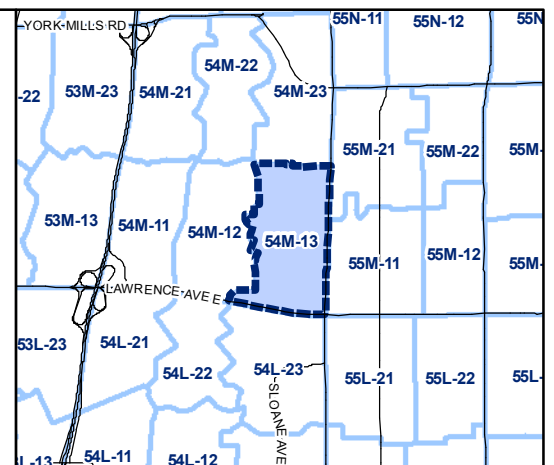


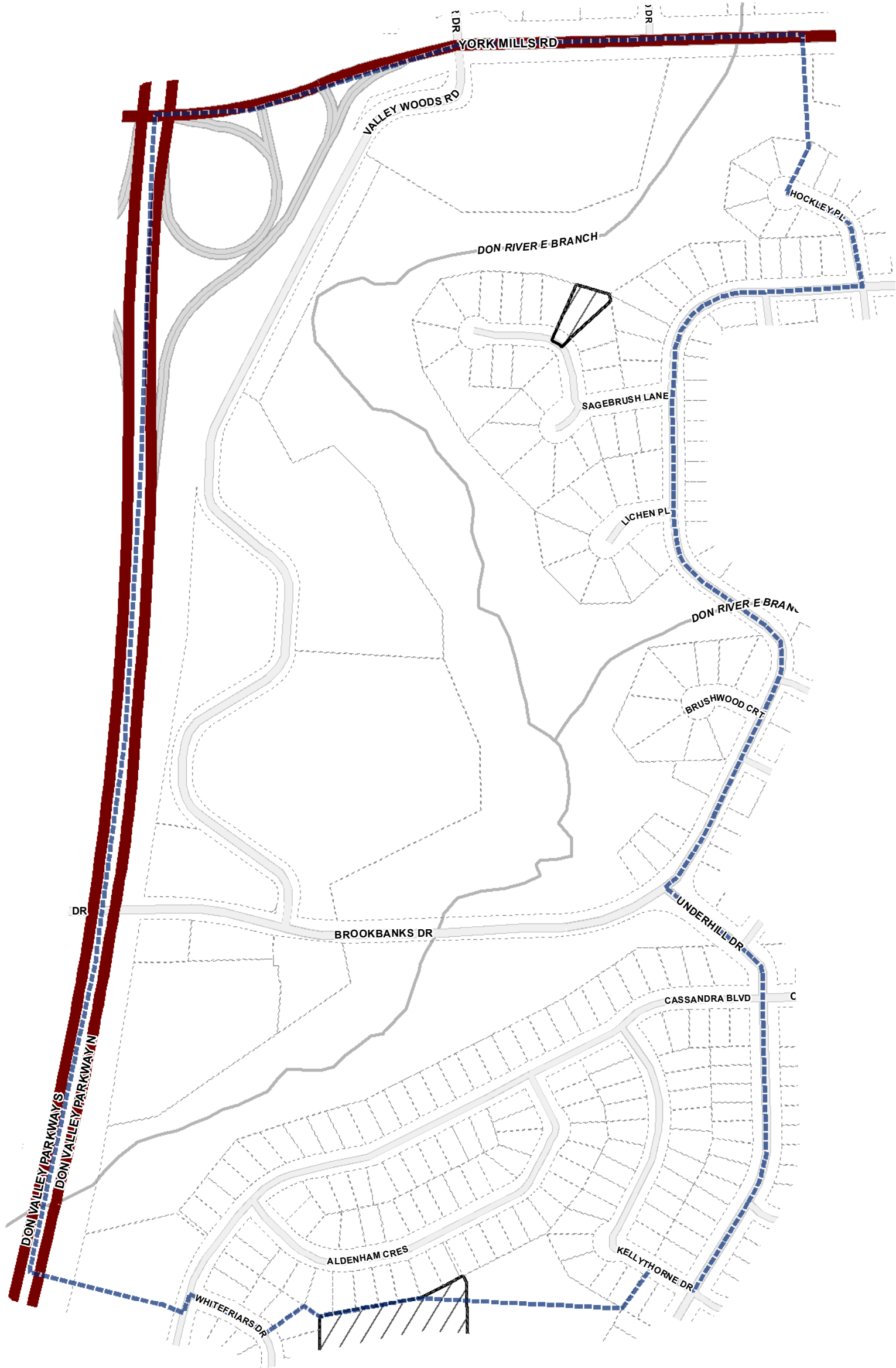
Policy Areas Overlay Map

July 29, 2010
Maps must be read together with Zoning Bylaw text

- Policy Areas**
- Policy Area 1
 - Policy Area 2
 - Policy Area 3
 - Policy Area 4
 - Major Streets

- Not Part of this Bylaw
 - Map Sheet Boundary
 - Properties
 - Railway
 - Hydro Line
- 0 20 40 80 120 160 Meters
1:4,000



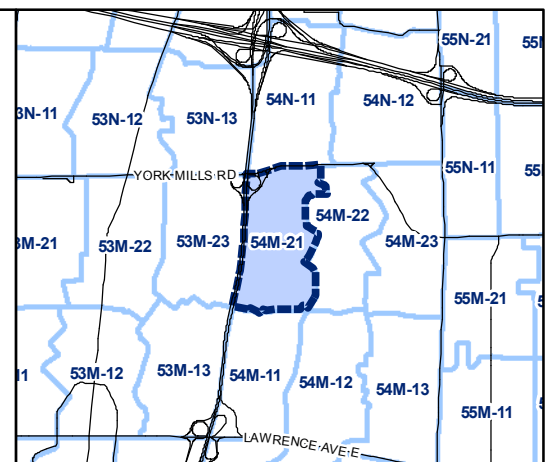


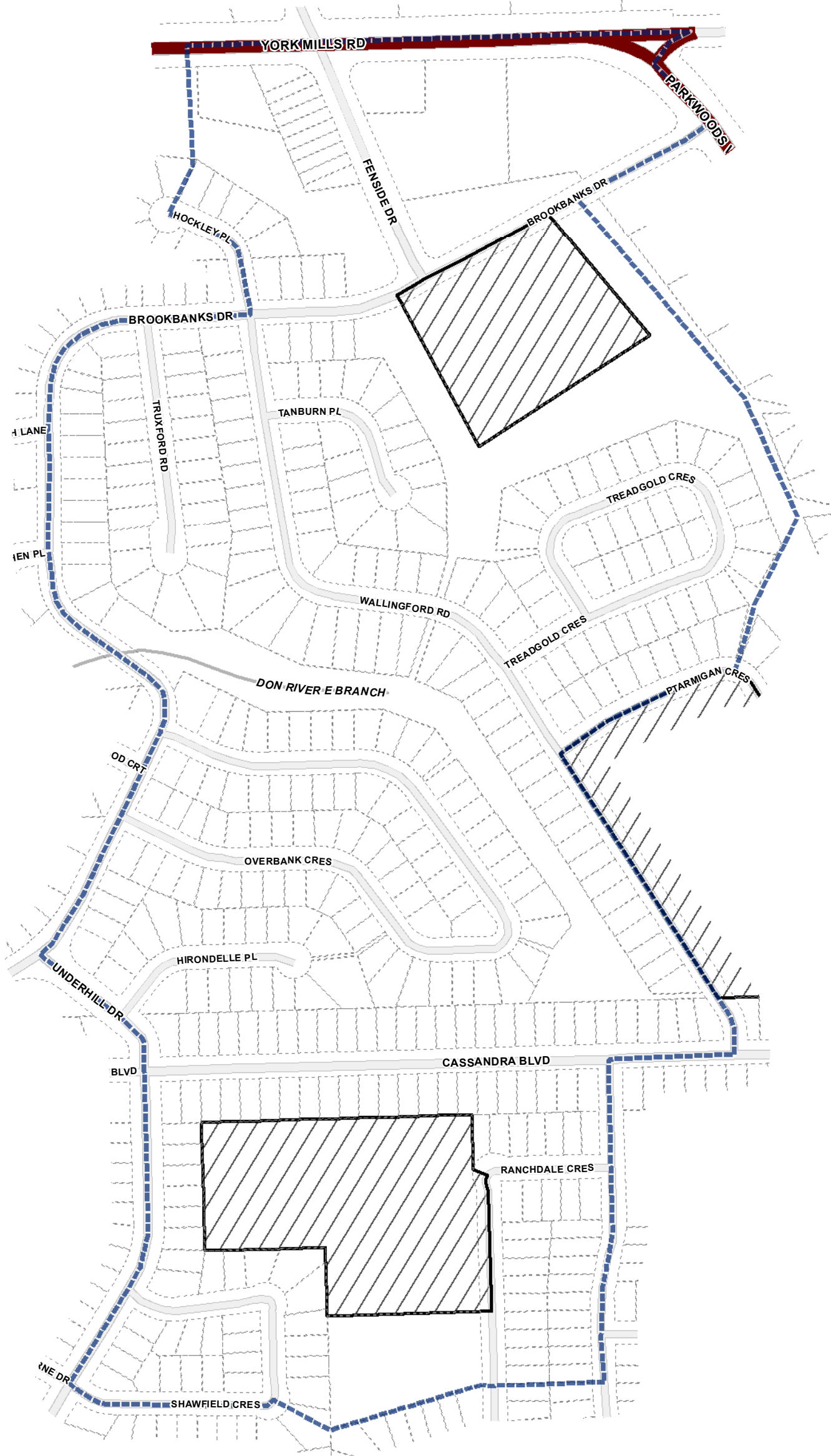
Policy Areas Overlay Map

July 29, 2010
Maps must be read together with Zoning Bylaw text

- Policy Areas**
- Policy Area 1
 - Policy Area 2
 - Policy Area 3
 - Policy Area 4
 - Major Streets

- Not Part of this Bylaw
 - Map Sheet Boundary
 - Properties
 - Railway
 - Hydro Line
- 0 20 40 80 120 160 Meters
1:4,000





Toronto City Planning
Zoning Bylaw Map Book Series

Policy Areas Overlay Map

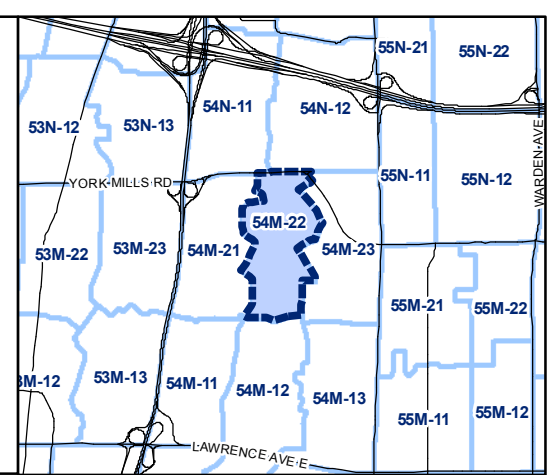
July 29, 2010
Maps must be read together with Zoning Bylaw text

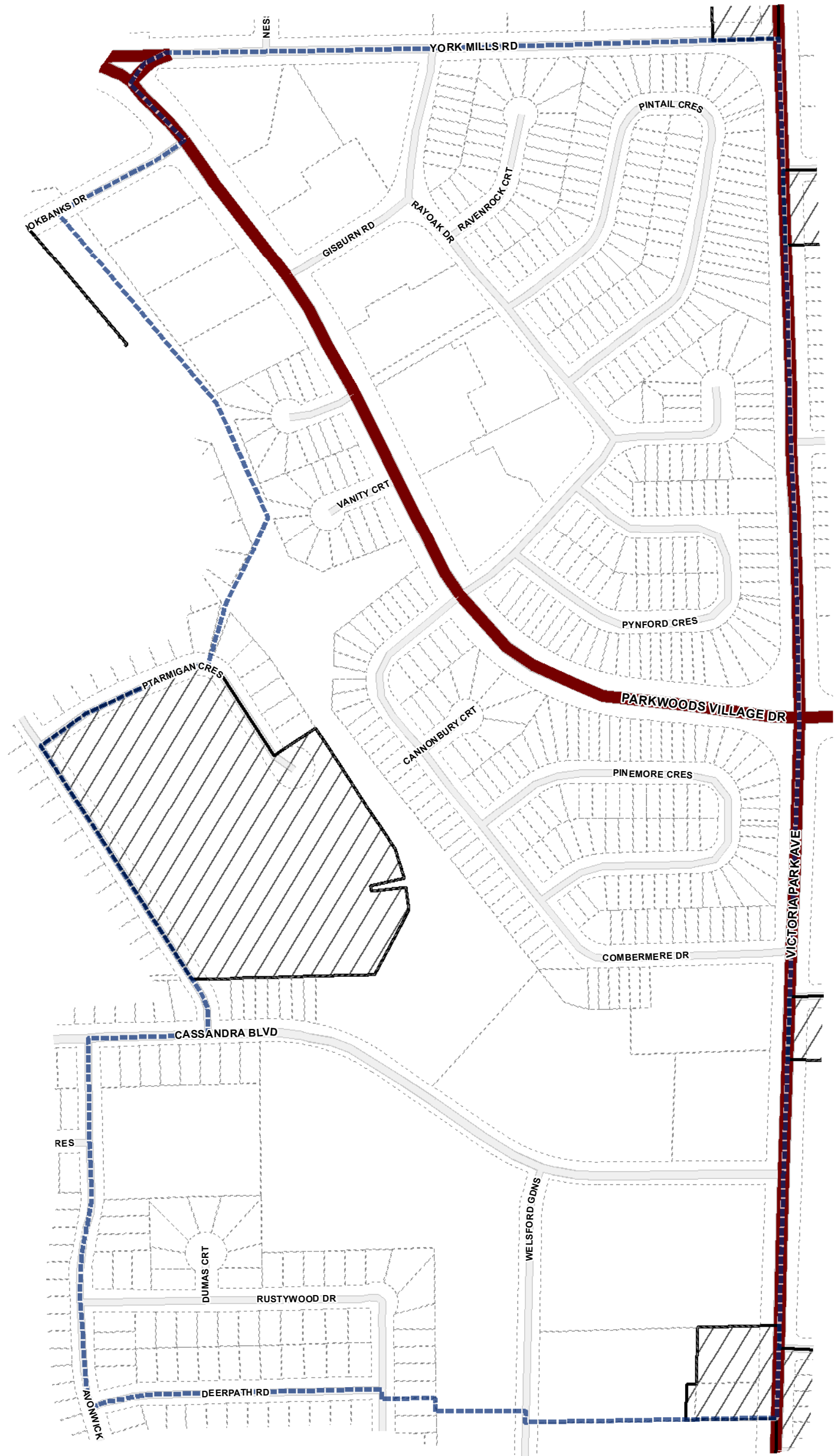
- Policy Areas**
- Policy Area 1
 - Policy Area 2
 - Policy Area 3
 - Policy Area 4
 - Major Streets

- Not Part of this Bylaw
- Map Sheet Boundary
- Properties
- Railway
- Hydro Line

0 20 40 80 120 160 Meters

1:4,000





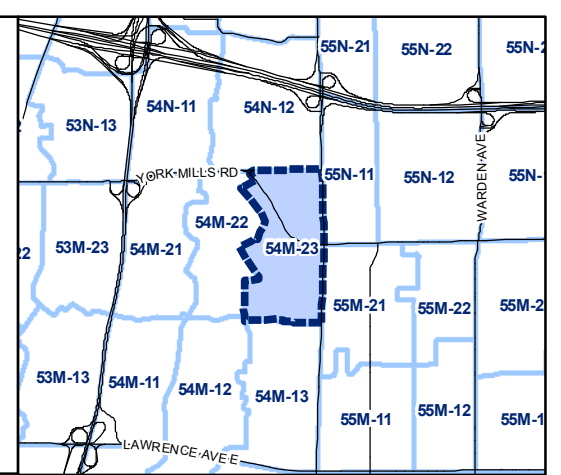
Toronto City Planning
 Zoning Bylaw Map Book Series

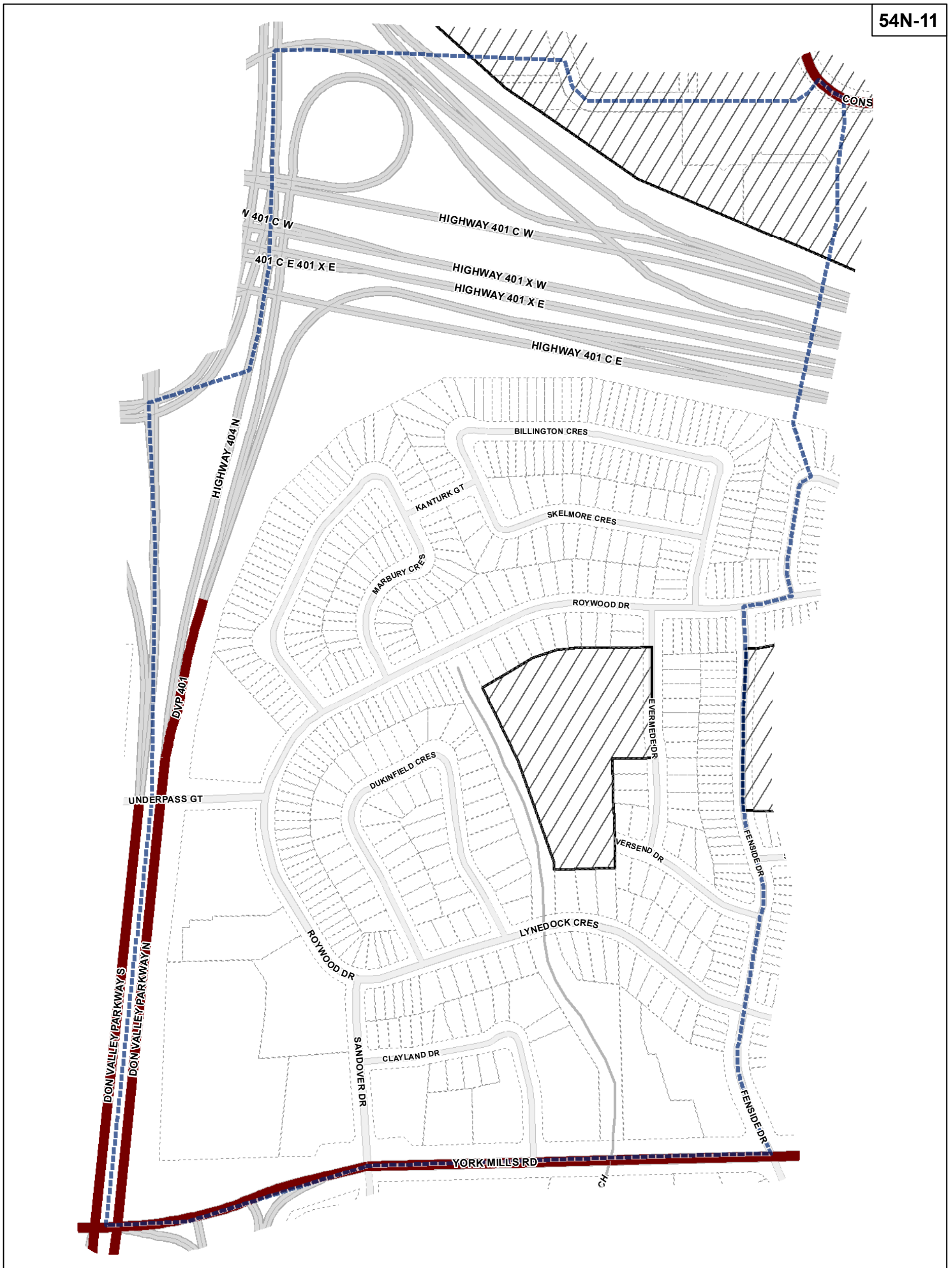
Policy Areas Overlay Map

July 29, 2010
 Maps must be read together with Zoning Bylaw text

- Policy Areas**
- Policy Area 1
 - Policy Area 2
 - Policy Area 3
 - Policy Area 4
 - Major Streets

- Not Part of this Bylaw
 - Map Sheet Boundary
 - Properties
 - Railway
 - Hydro Line
- 0 20 40 80 120 160 Meters
- 1:4,000



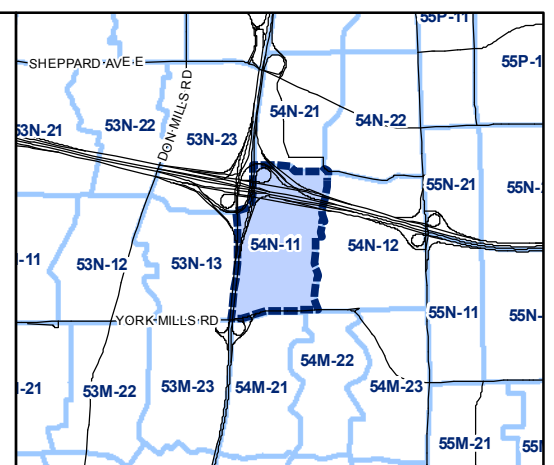


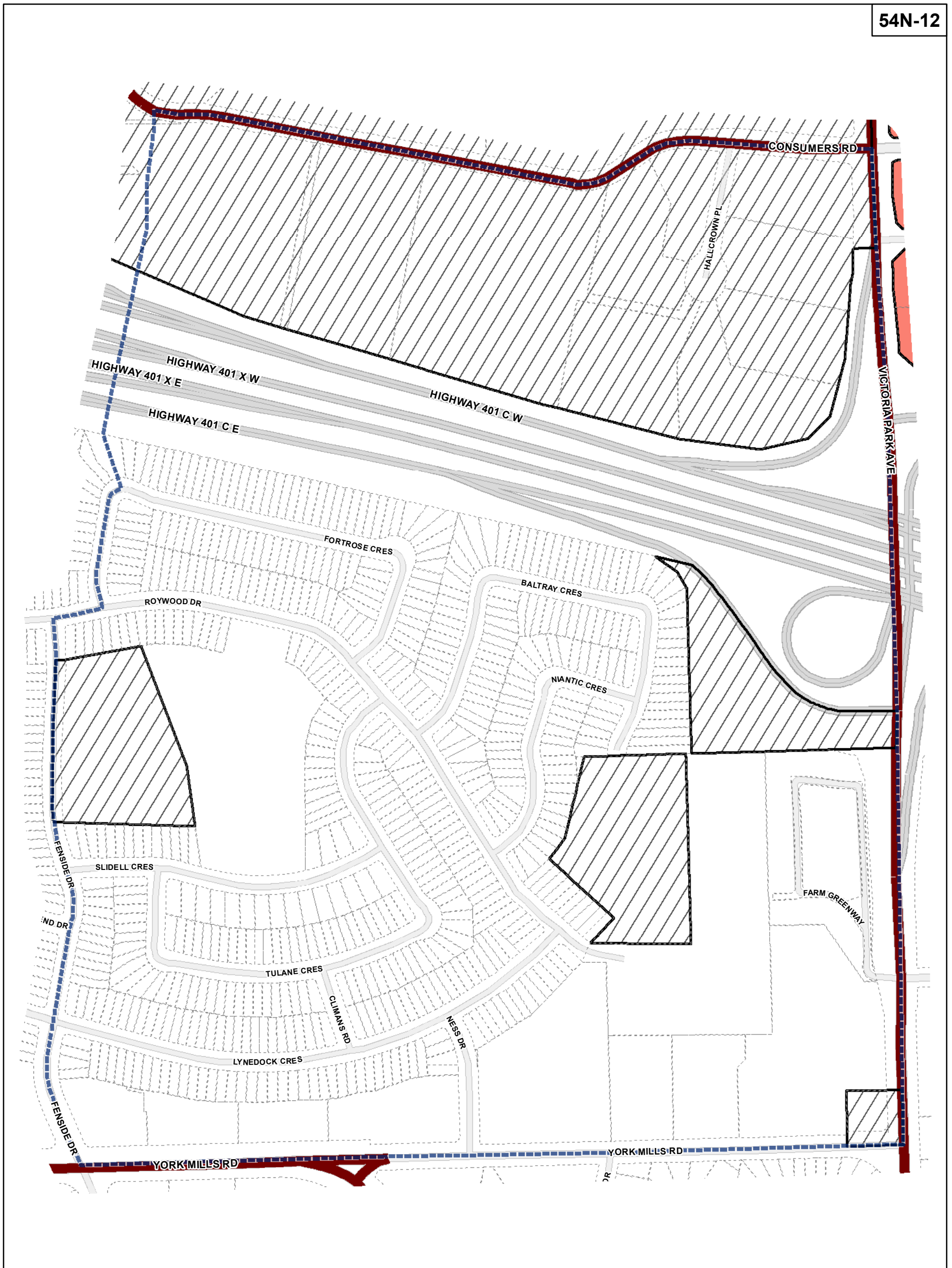
Policy Areas Overlay Map

July 29, 2010
Maps must be read together with Zoning Bylaw text

- Policy Areas**
- Policy Area 1
 - Policy Area 2
 - Policy Area 3
 - Policy Area 4
 - Major Streets

- Not Part of this Bylaw
 - Map Sheet Boundary
 - Properties
 - Railway
 - Hydro Line
- 0 20 40 80 120 160 Meters
- 1:4,000





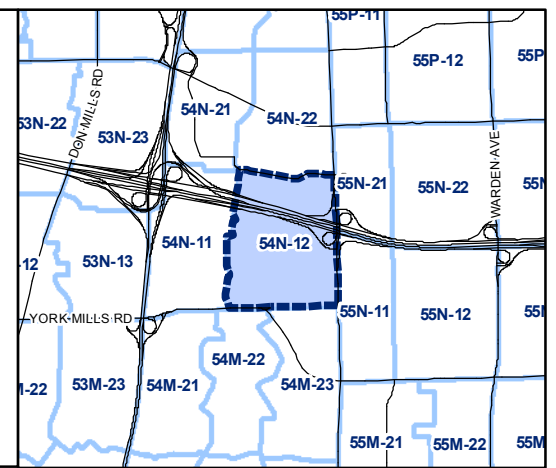
Toronto City Planning
Zoning Bylaw Map Book Series

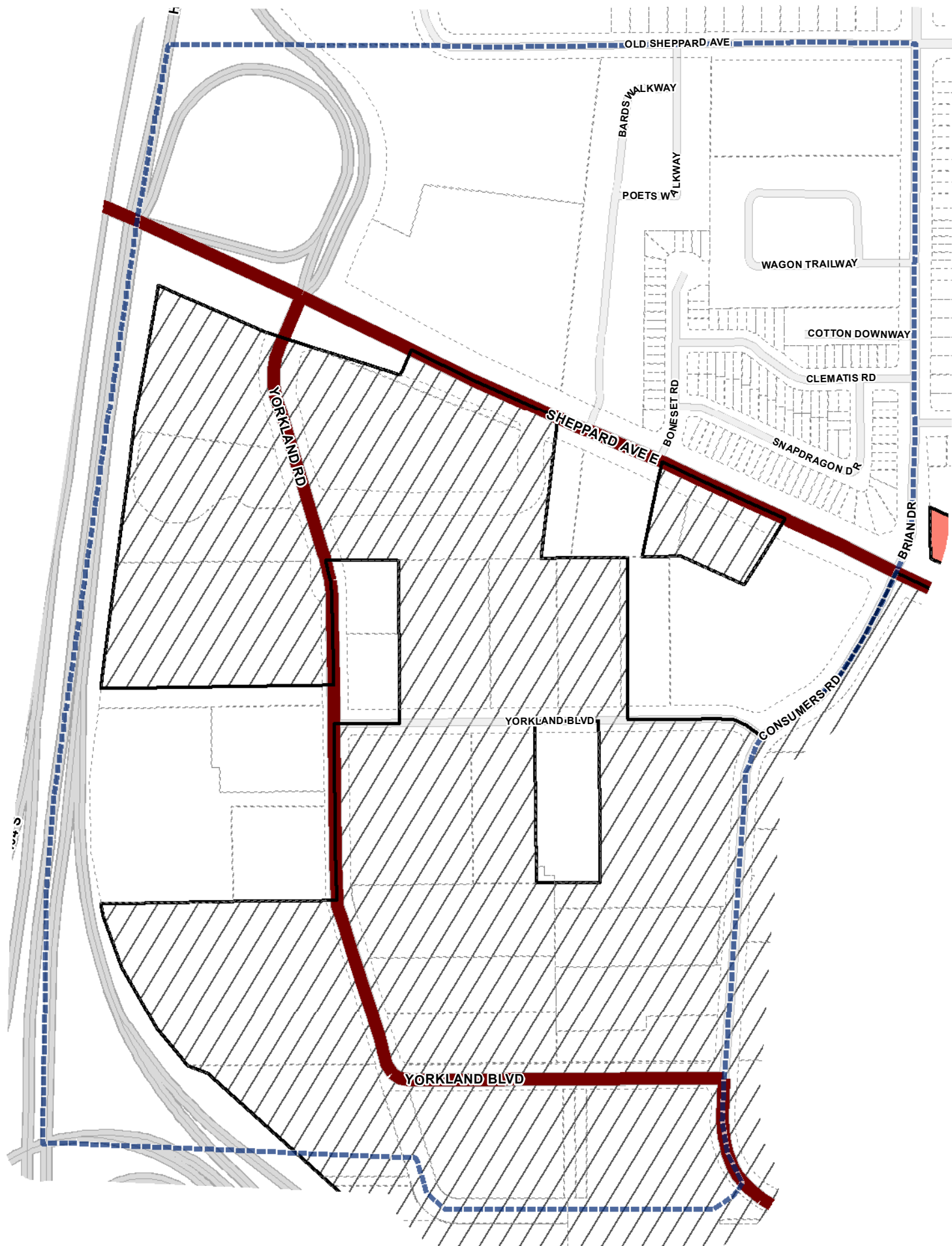
Policy Areas Overlay Map

July 29, 2010
Maps must be read together with Zoning Bylaw text

- Policy Areas**
- Policy Area 1
 - Policy Area 2
 - Policy Area 3
 - Policy Area 4
 - Major Streets

- Not Part of this Bylaw
 - Map Sheet Boundary
 - Properties
 - Railway
 - Hydro Line
- 0 20 40 80 120 160 Meters
- 1:4,000



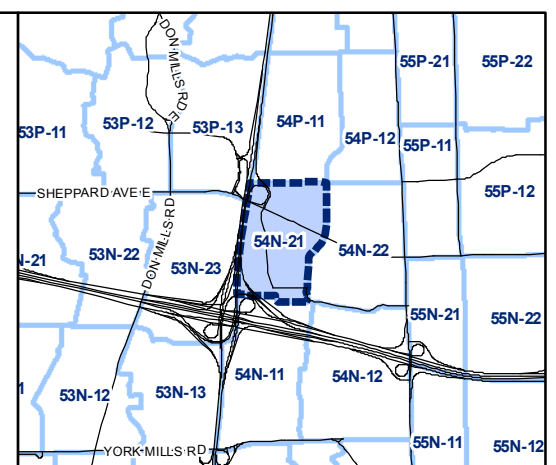


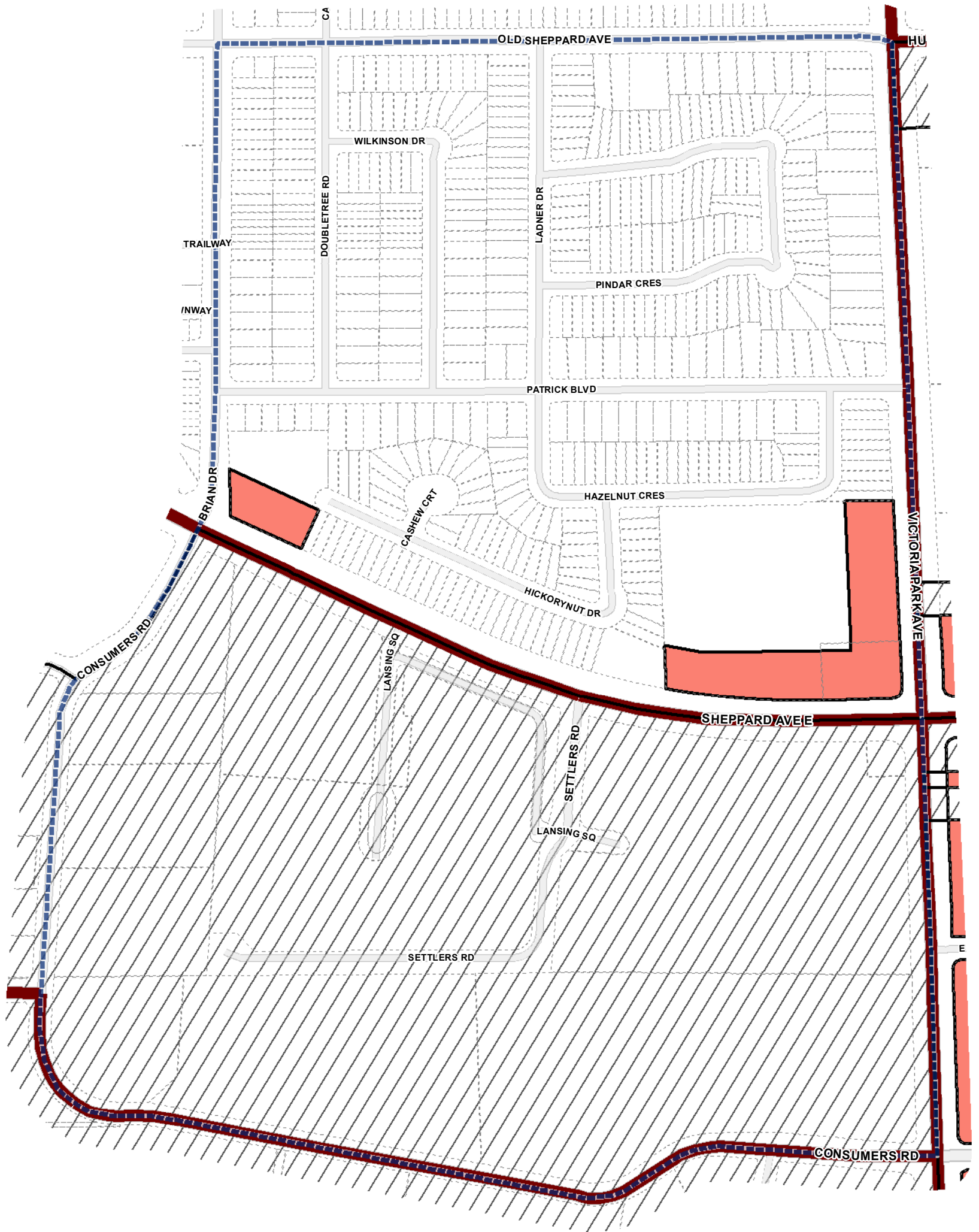
Policy Areas Overlay Map

July 29, 2010
Maps must be read together with Zoning Bylaw text

- Policy Areas**
- Policy Area 1
 - Policy Area 2
 - Policy Area 3
 - Policy Area 4
 - Major Streets

- Not Part of this Bylaw
 - Map Sheet Boundary
 - Properties
 - Railway
 - Hydro Line
- 0 20 40 80 120 160 Meters
1:4,000



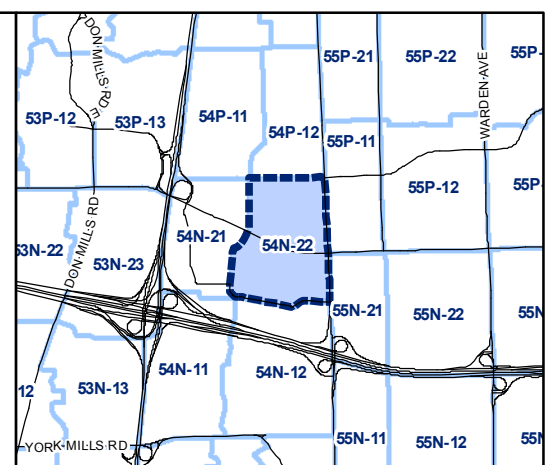


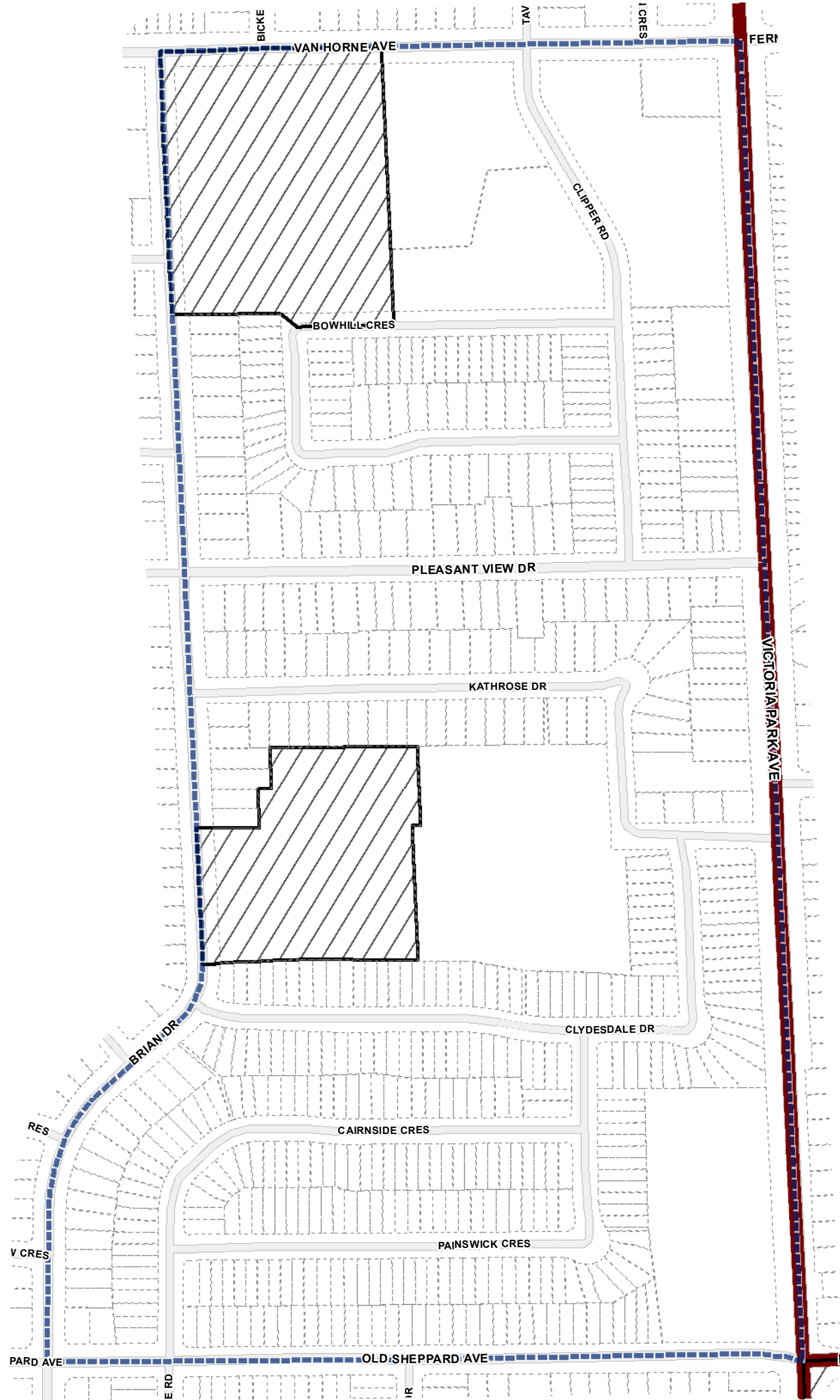
Policy Areas Overlay Map

July 29, 2010
Maps must be read together with Zoning Bylaw text

- Policy Areas**
- Policy Area 1
 - Policy Area 2
 - Policy Area 3
 - Policy Area 4
 - Major Streets

- Not Part of this Bylaw
 - Map Sheet Boundary
 - Properties
 - Railway
 - Hydro Line
- 0 20 40 80 120 160 Meters
- 1:4,000



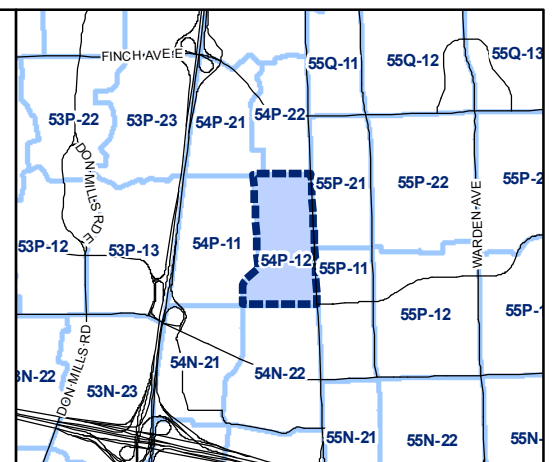


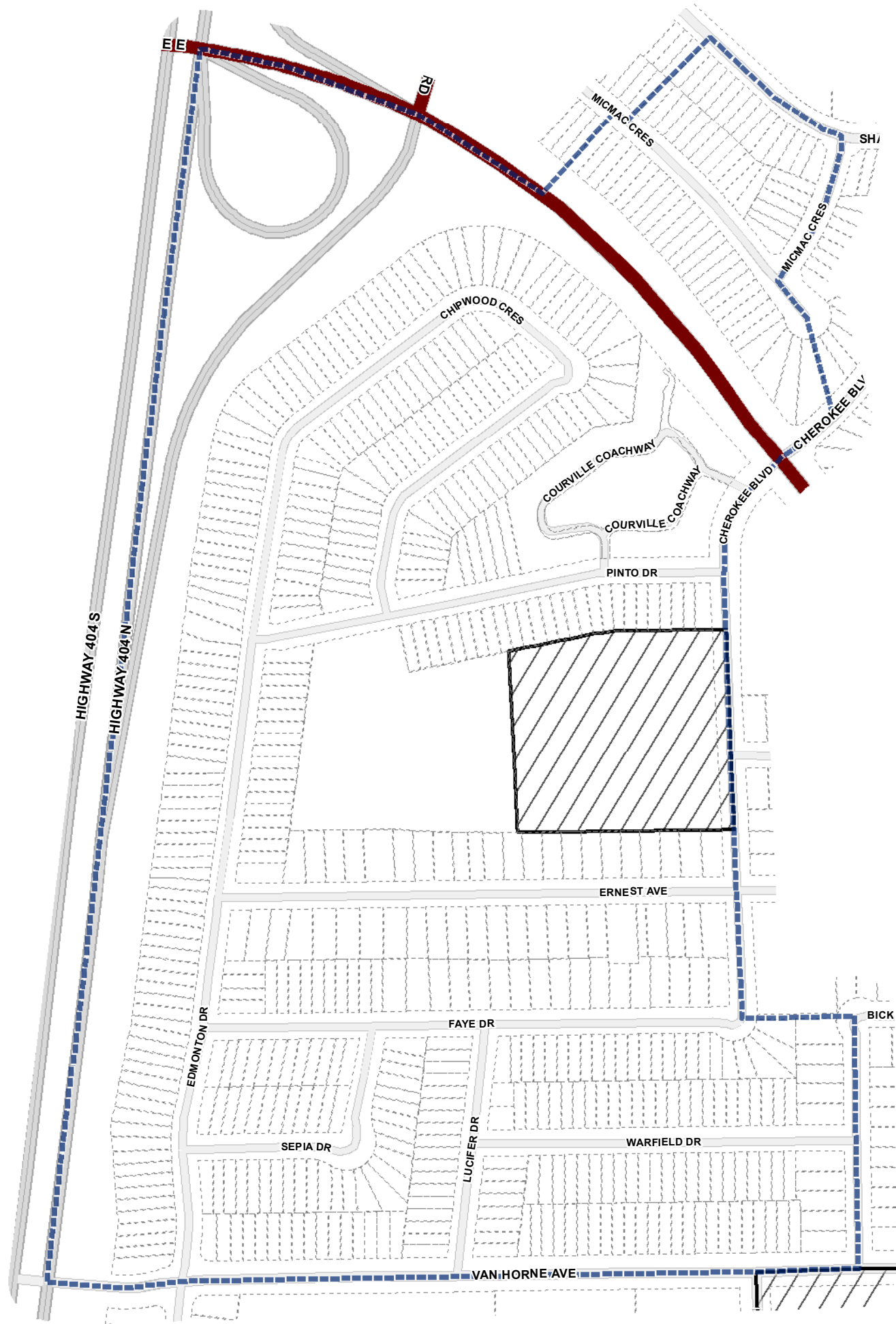
Policy Areas Overlay Map

July 29, 2010
Maps must be read together with Zoning Bylaw text

- Policy Areas**
- Policy Area 1
 - Policy Area 2
 - Policy Area 3
 - Policy Area 4
 - Major Streets

- Not Part of this Bylaw
 - Map Sheet Boundary
 - Properties
 - Railway
 - Hydro Line
- 0 20 40 80 120 160 Meters
1:4,000



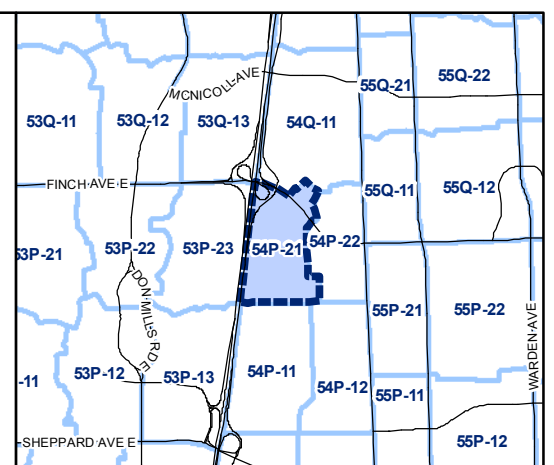


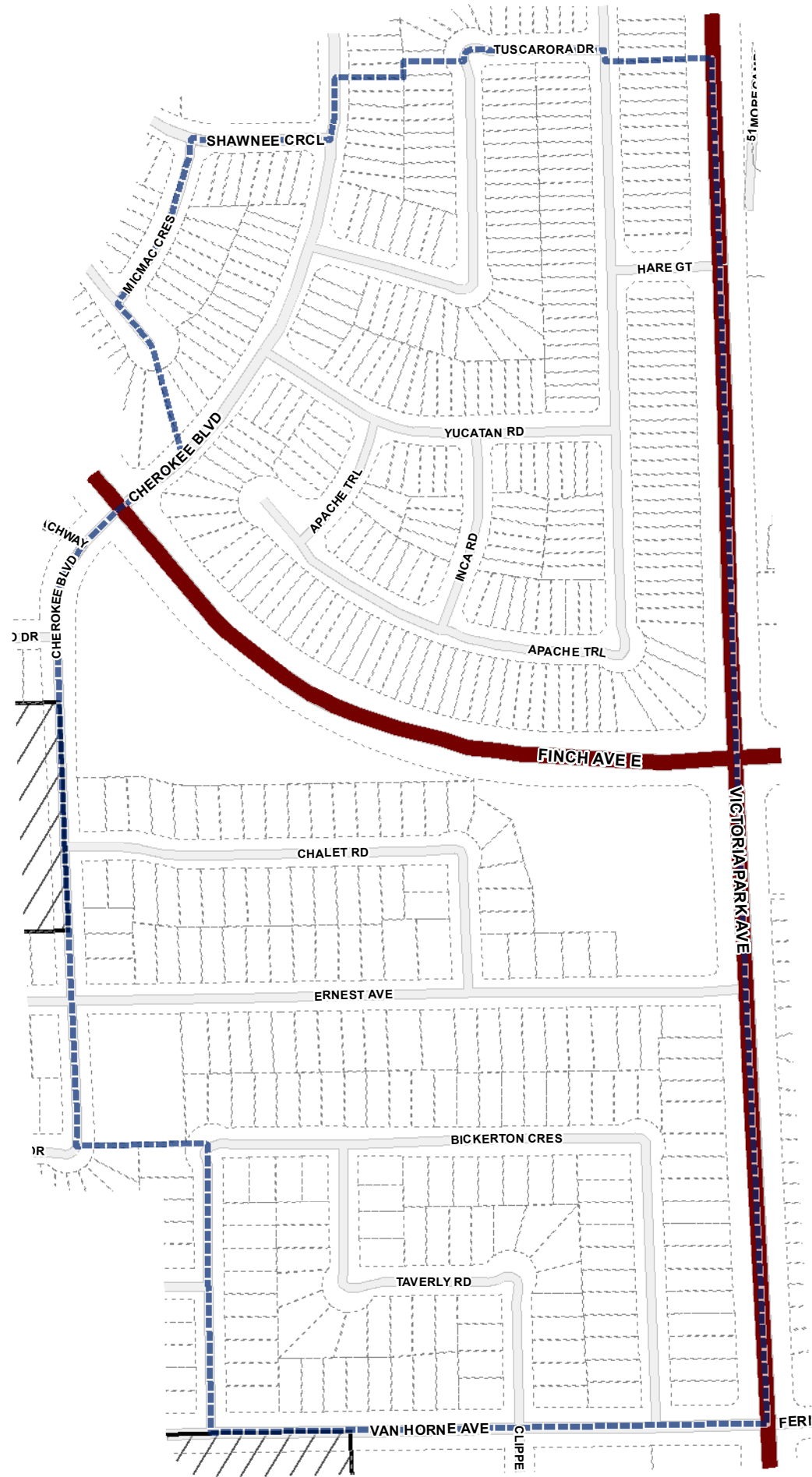
Policy Areas Overlay Map

July 29, 2010
Maps must be read together with Zoning Bylaw text

- Policy Areas**
- Policy Area 1
 - Policy Area 2
 - Policy Area 3
 - Policy Area 4
 - Major Streets

- Not Part of this Bylaw
 - Map Sheet Boundary
 - Properties
 - Railway
 - Hydro Line
- 0 20 40 80 120 160 Meters
1:4,000



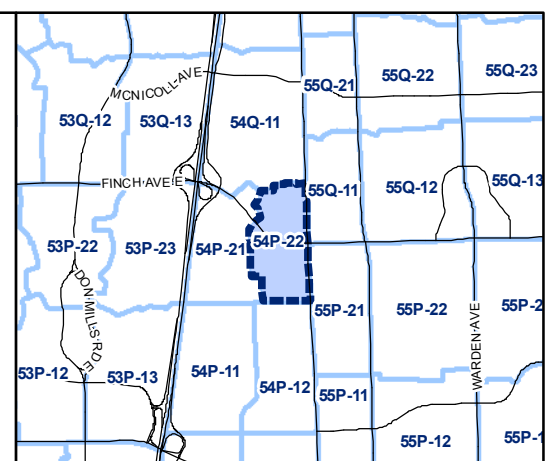


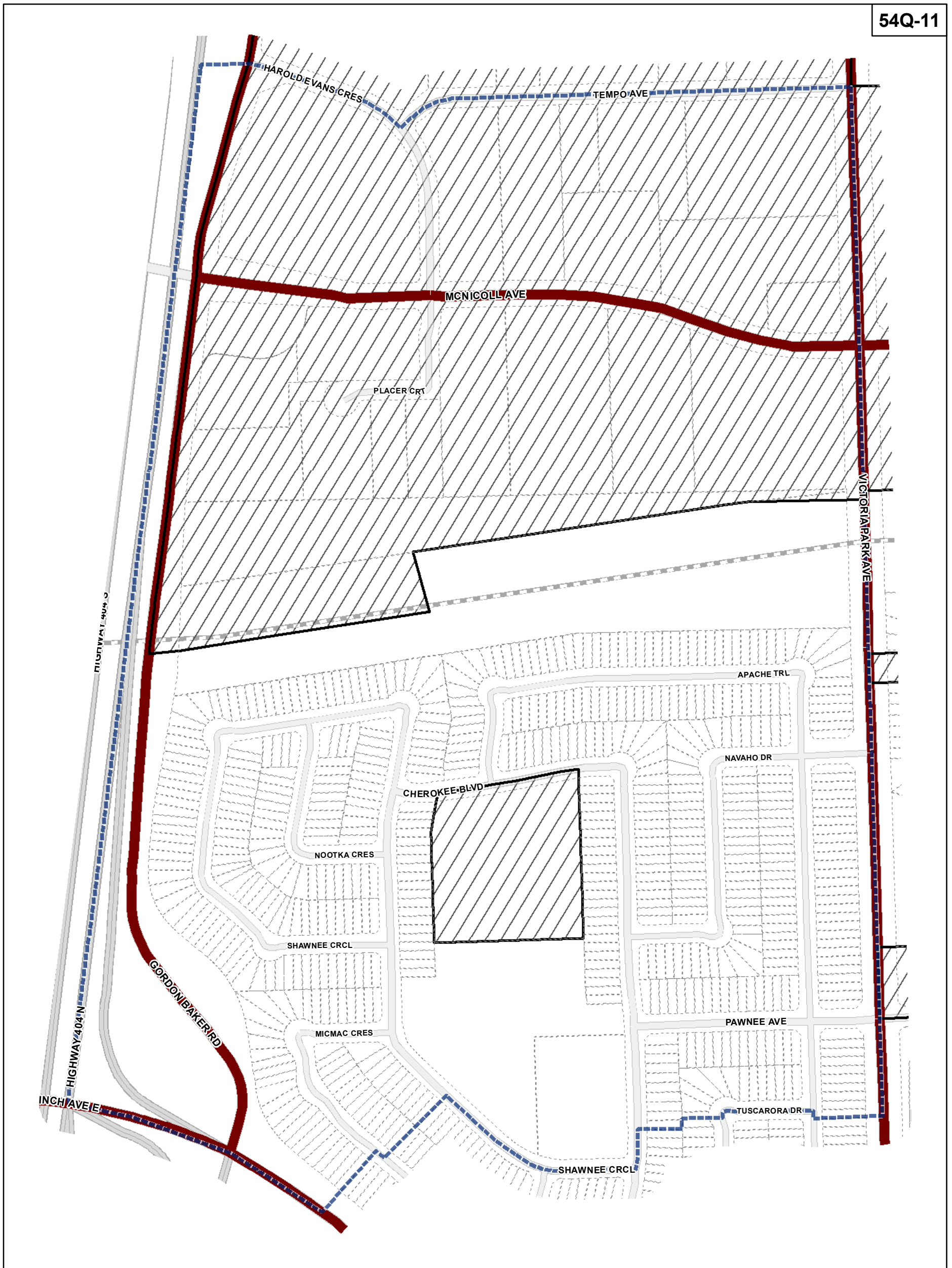
Policy Areas Overlay Map

July 29, 2010
Maps must be read together with Zoning Bylaw text

- Policy Areas**
- Policy Area 1
 - Policy Area 2
 - Policy Area 3
 - Policy Area 4
 - Major Streets

- Not Part of this Bylaw
 - Map Sheet Boundary
 - Properties
 - Railway
 - Hydro Line
- 0 20 40 80 120 160 Meters
- 1:4,000



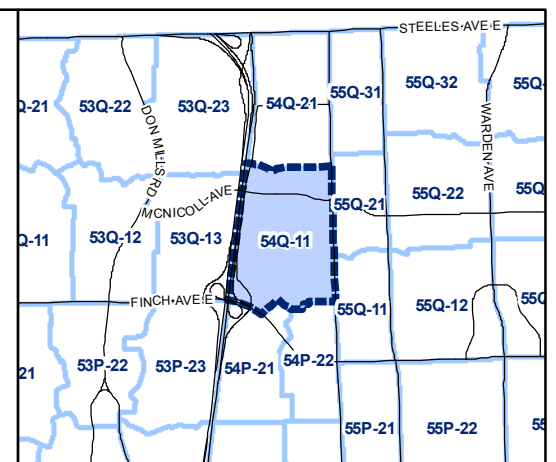


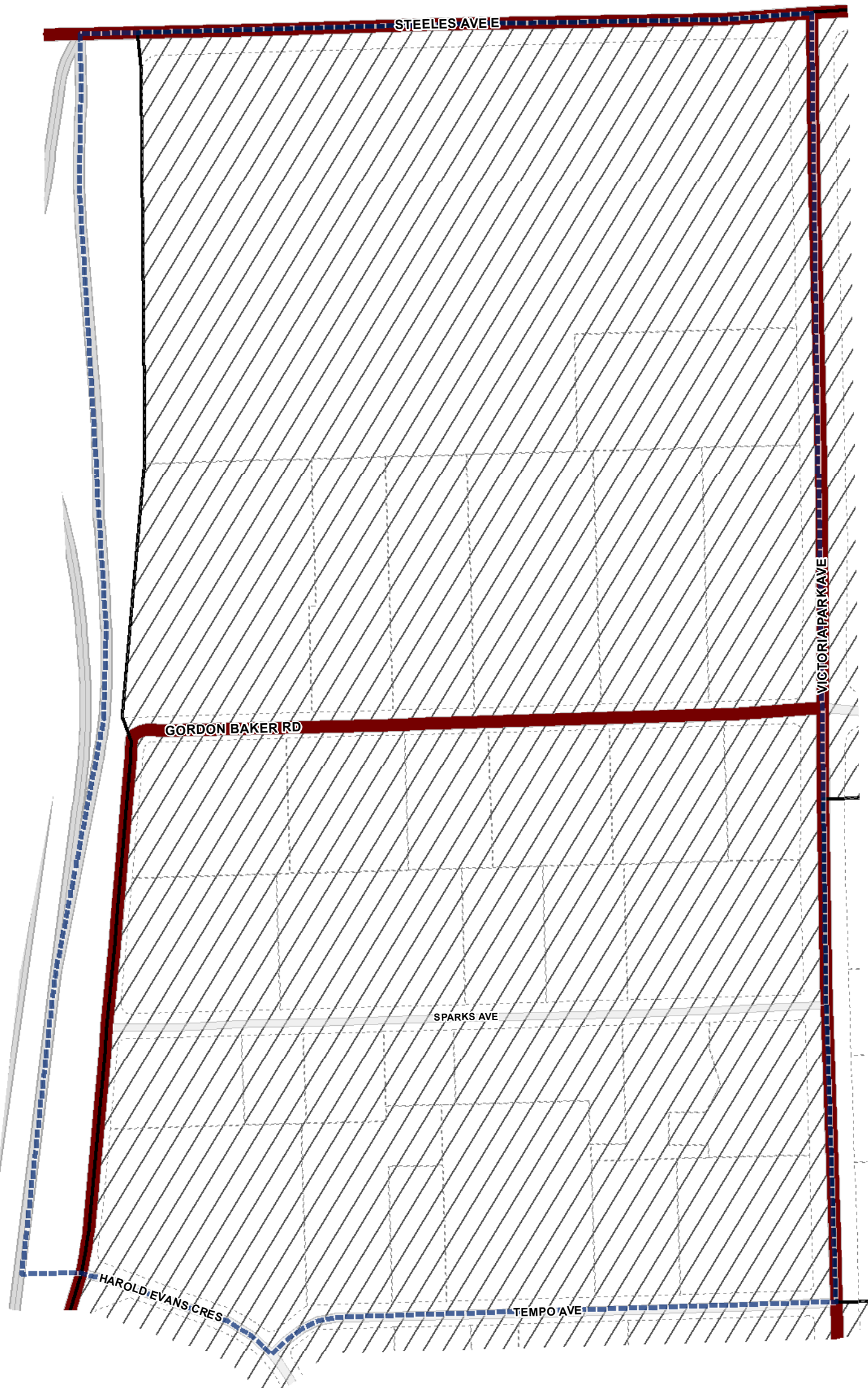
Policy Areas Overlay Map

July 29, 2010
Maps must be read together with Zoning Bylaw text

- Policy Areas**
- Policy Area 1
 - Policy Area 2
 - Policy Area 3
 - Policy Area 4
 - Major Streets

- Not Part of this Bylaw
 - Map Sheet Boundary
 - Properties
 - Railway
 - Hydro Line
- 0 20 40 80 120 160 Meters
- 1:4,000

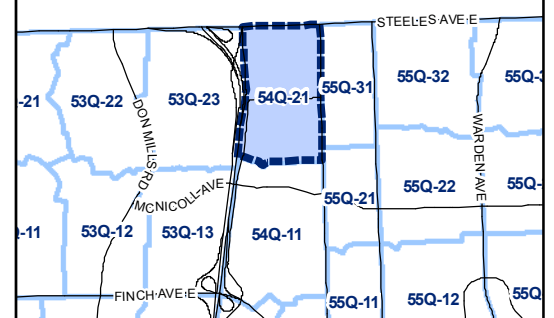


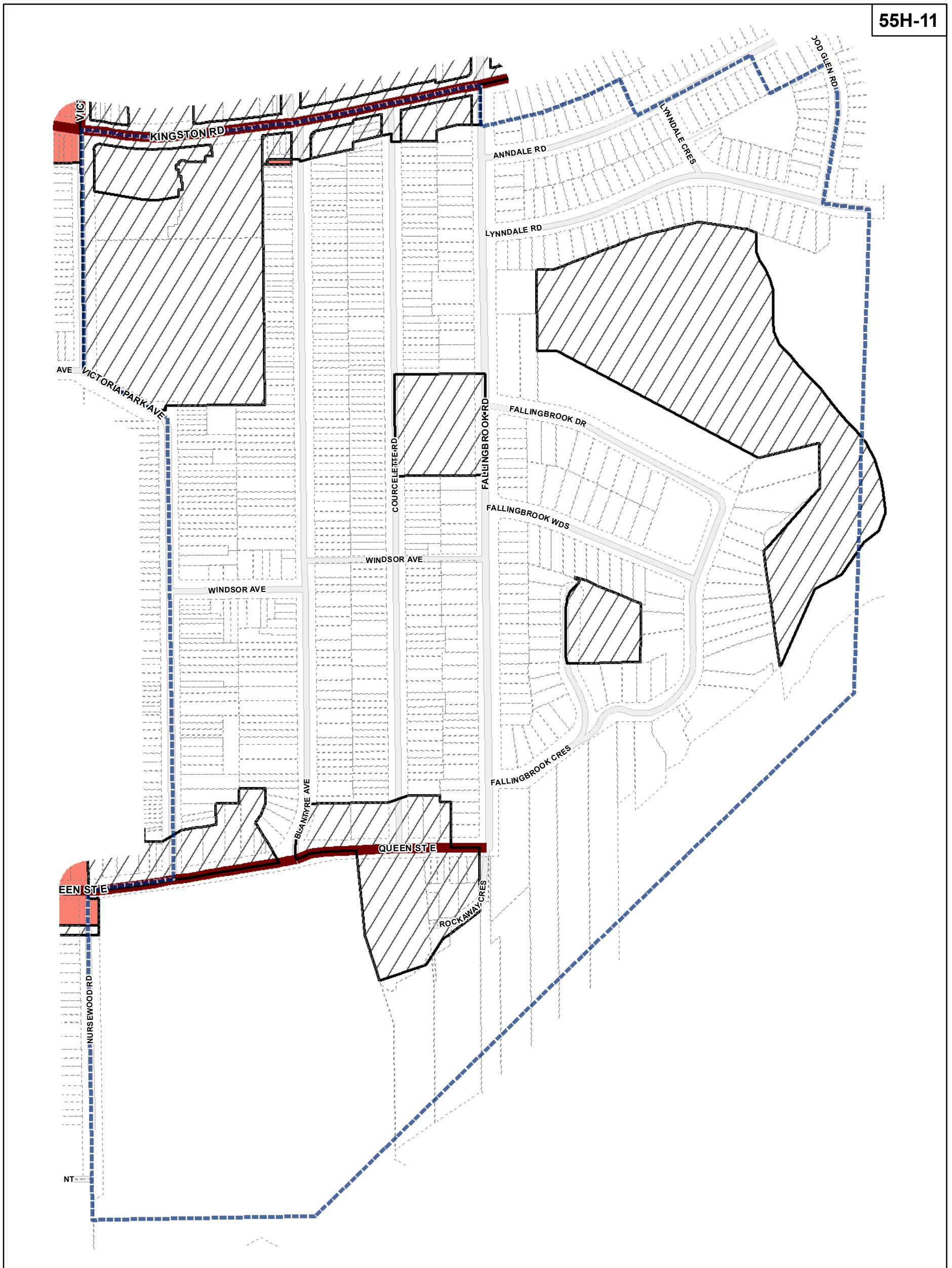


Policy Areas Overlay Map

- Policy Areas**
- Policy Area 1
 - Policy Area 2
 - Policy Area 3
 - Policy Area 4
 - Major Streets

- Not Part of this Bylaw
 - Map Sheet Boundary
 - Properties
 - Railway
 - Hydro Line
- 0 20 40 80 120 160 Meters
- 1:4,000





Toronto City Planning
Zoning Bylaw Map Book Series

Policy Areas Overlay Map

July 29, 2010
Maps must be read together with Zoning Bylaw text

Policy Areas

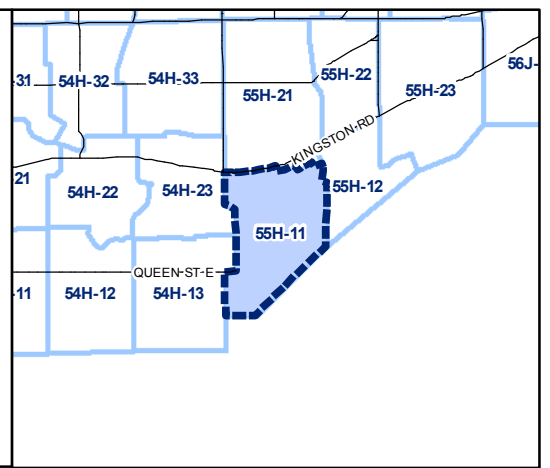
- Policy Area 1
- Policy Area 2
- Policy Area 3
- Policy Area 4
- Major Streets

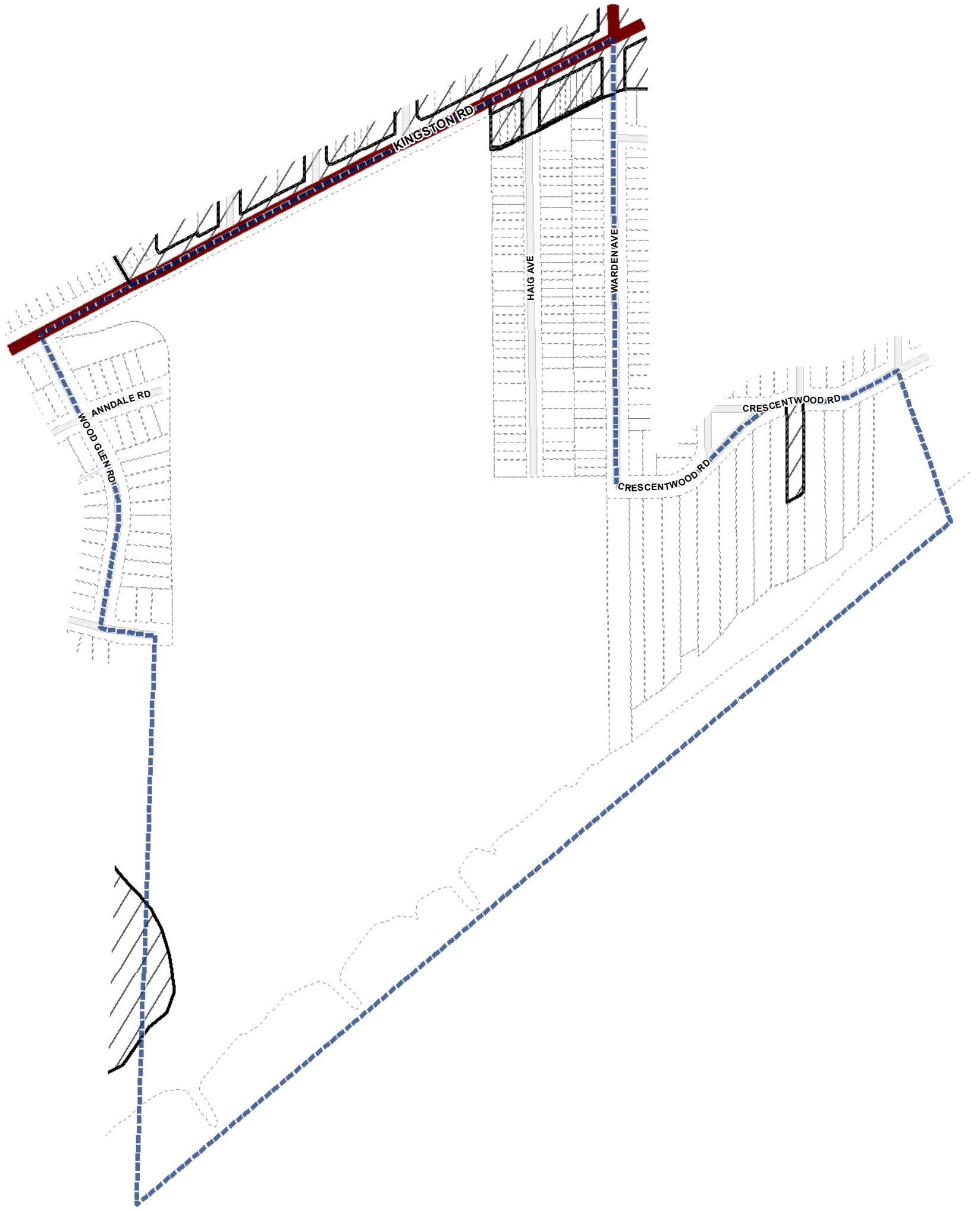
Legend

- Not Part of this Bylaw
- Map Sheet Boundary
- Properties
- Railway
- Hydro Line

0 20 40 80 120 160 Meters

1:4,000



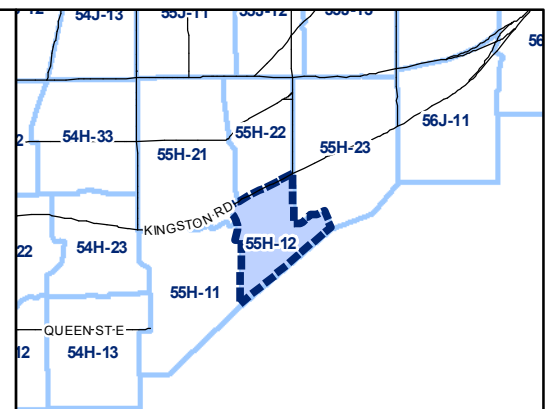


Policy Areas Overlay Map

July 29, 2010
Maps must be read together with Zoning Bylaw text

- Policy Areas**
- Policy Area 1
 - Policy Area 2
 - Policy Area 3
 - Policy Area 4
 - Major Streets

- Not Part of this Bylaw
 - Map Sheet Boundary
 - Properties
 - Railway
 - Hydro Line
- 0 20 40 80 120 160 Meters
1:4,000



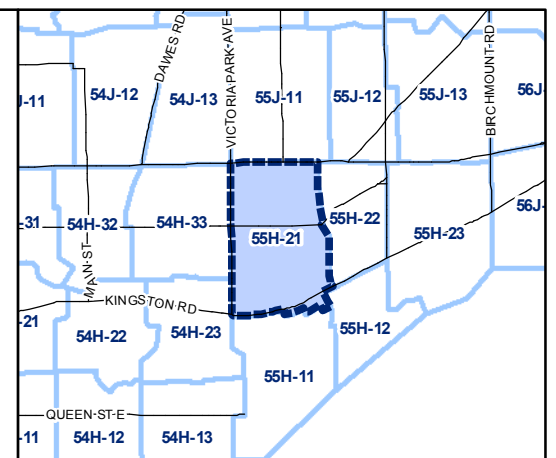
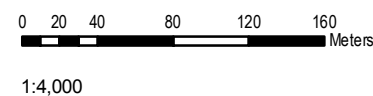


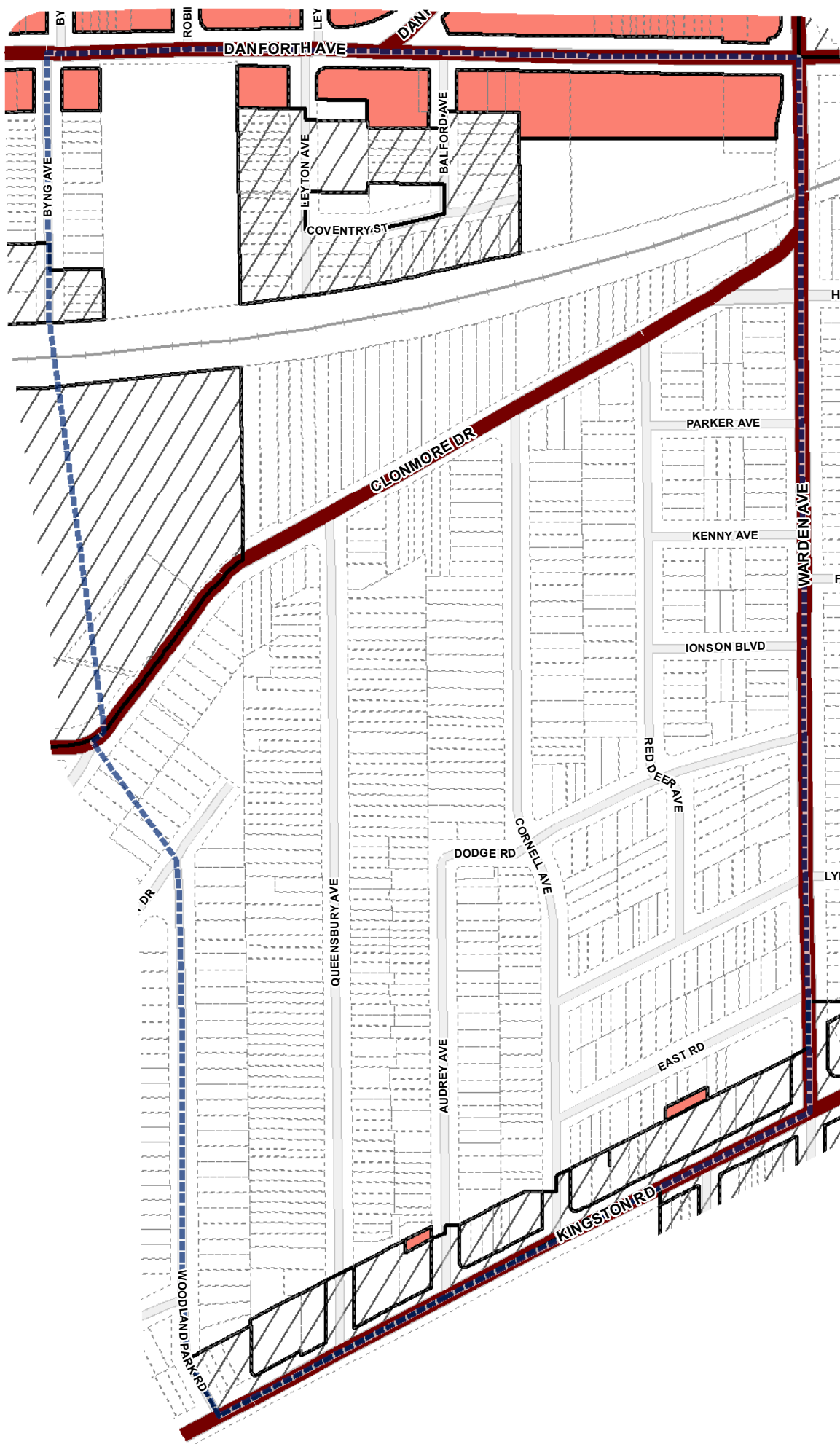
Policy Areas Overlay Map

July 29, 2010
Maps must be read together with Zoning Bylaw text

- Policy Areas**
- Policy Area 1
 - Policy Area 2
 - Policy Area 3
 - Policy Area 4
 - Major Streets

- Not Part of this Bylaw
- Map Sheet Boundary
- Properties
- Railway
- Hydro Line





Policy Areas Overlay Map

July 29, 2010
Maps must be read together with Zoning Bylaw text

- Policy Areas**
- Policy Area 1
 - Policy Area 2
 - Policy Area 3
 - Policy Area 4
 - Major Streets

- Not Part of this Bylaw
- Map Sheet Boundary
- Properties
- Railway
- Hydro Line

