

TORONTO City Planning
Zoning Bylaw Map Book Series

Policy Areas Overlay Map

July 29, 2010
Maps must be read together with Zoning Bylaw text

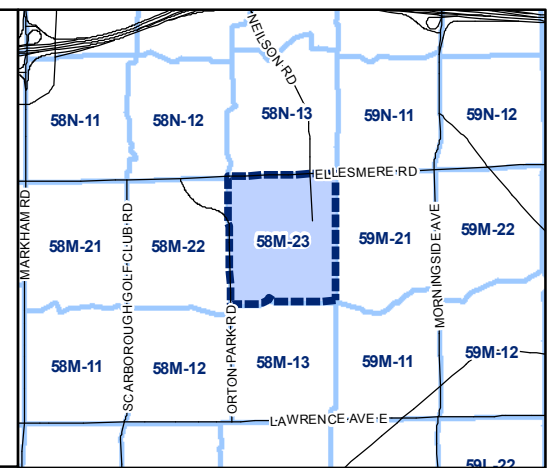
Policy Areas

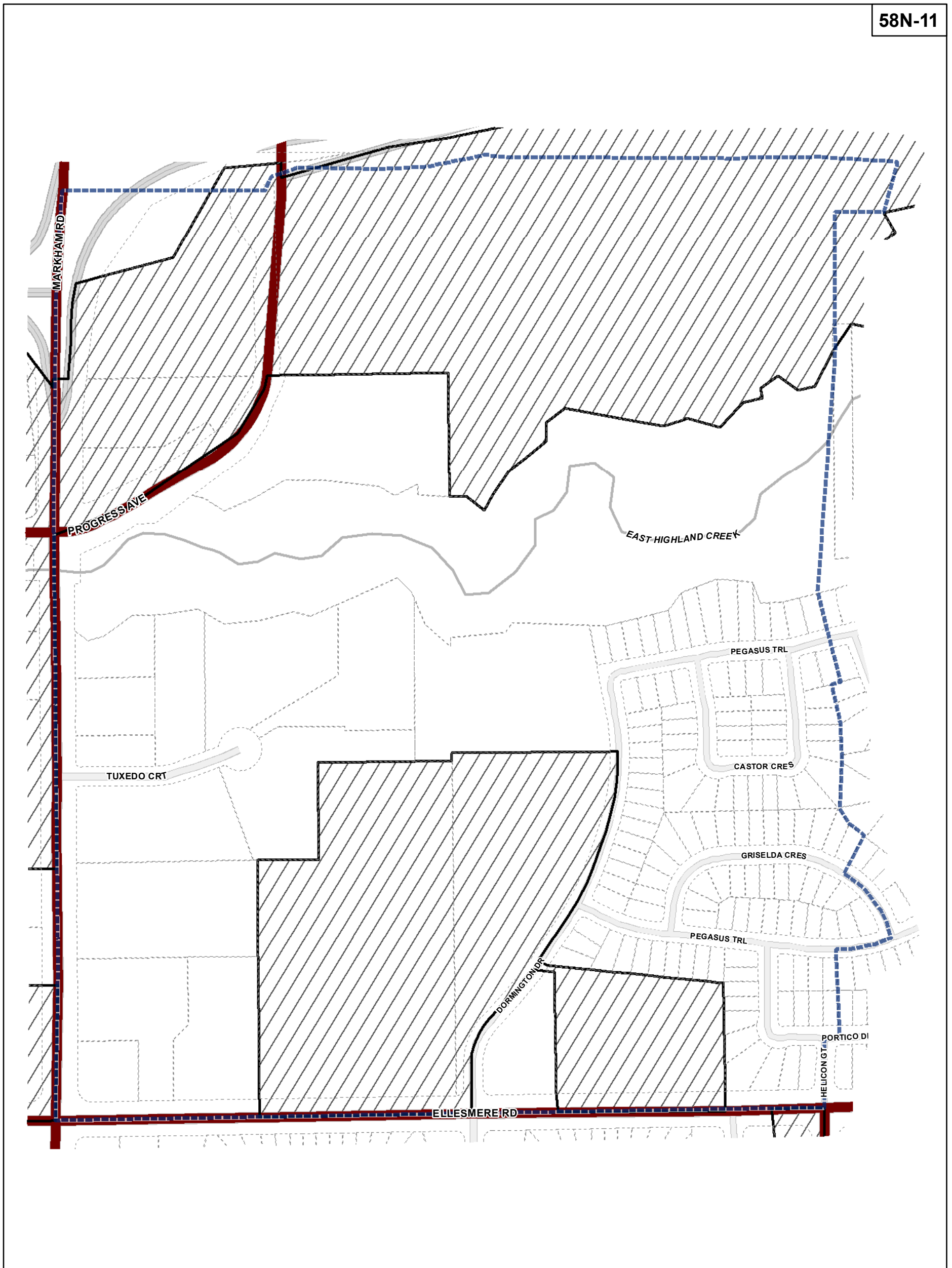
- Policy Area 1
- Policy Area 2
- Policy Area 3
- Policy Area 4
- Major Streets

Legend:

- Not Part of this Bylaw
- Map Sheet Boundary
- Properties
- Railway
- Hydro Line

0 20 40 80 120 160 Meters
1:4,000





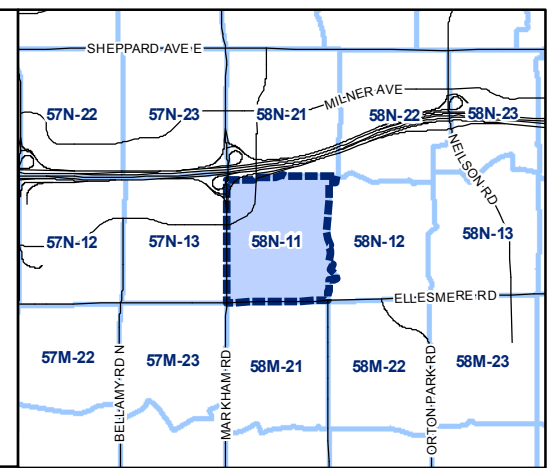
Toronto City Planning
Zoning Bylaw Map Book Series

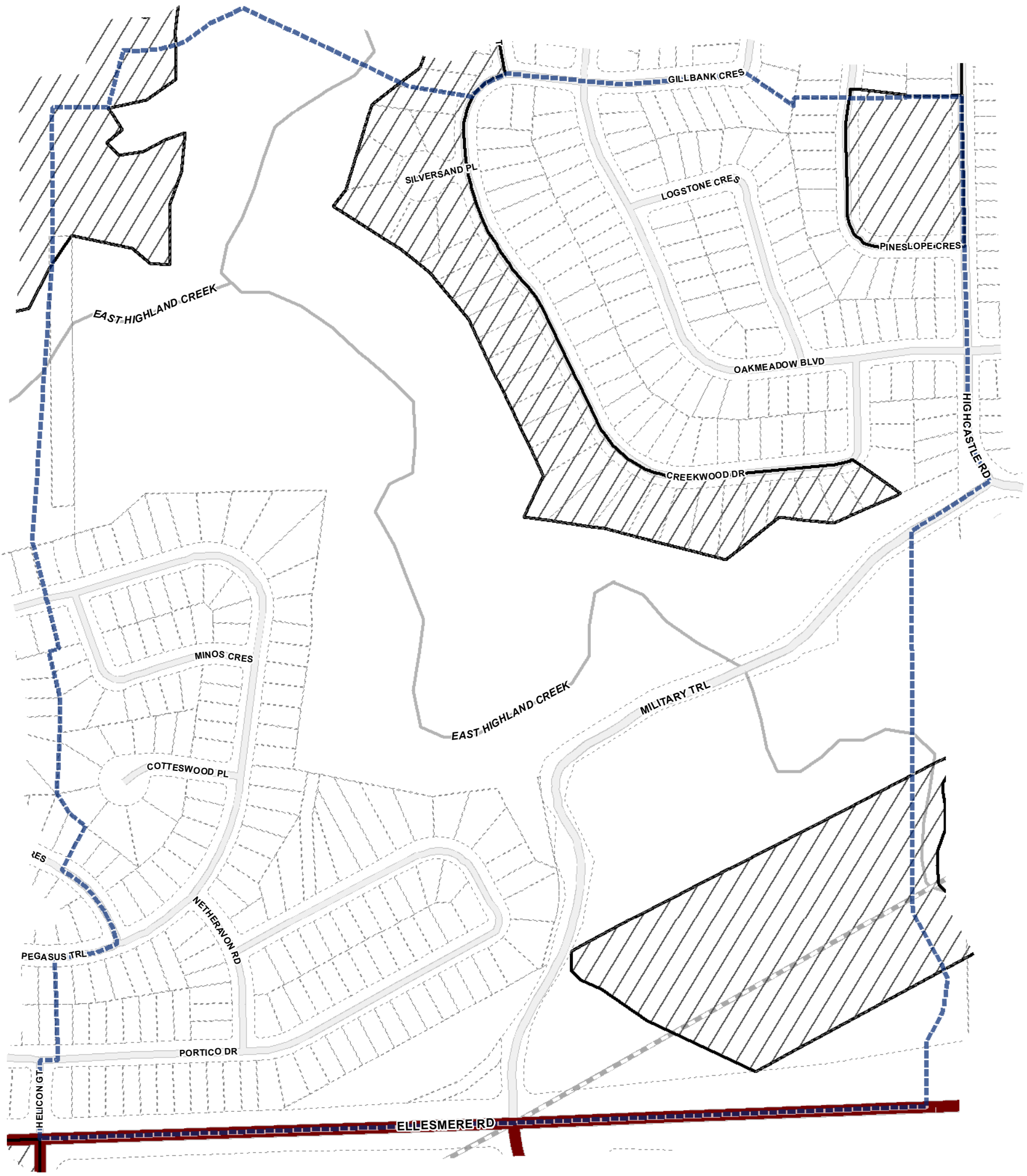
Policy Areas Overlay Map

July 29, 2010
Maps must be read together with Zoning Bylaw text

- Policy Areas**
- Policy Area 1
 - Policy Area 2
 - Policy Area 3
 - Policy Area 4
 - Major Streets

- Not Part of this Bylaw
 - Map Sheet Boundary
 - Properties
 - Railway
 - Hydro Line
- 0 20 40 80 120 160 Meters
- 1:4,000



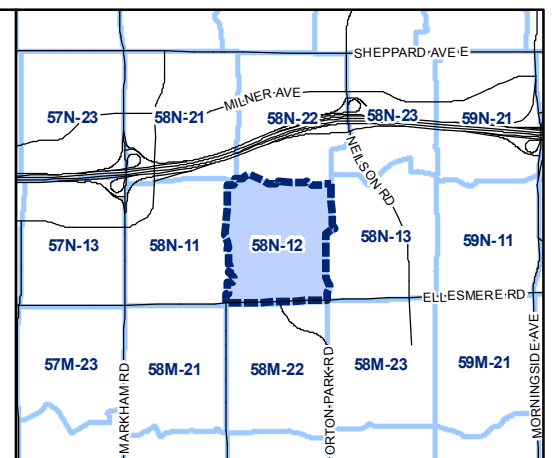
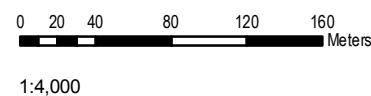


Policy Areas Overlay Map

Policy Areas

- Policy Area 1
- Policy Area 2
- Policy Area 3
- Policy Area 4
- Major Streets

- Not Part of this Bylaw
- Map Sheet Boundary
- Properties
- Railway
- Hydro Line





Toronto City Planning
Zoning Bylaw Map Book Series

Policy Areas Overlay Map

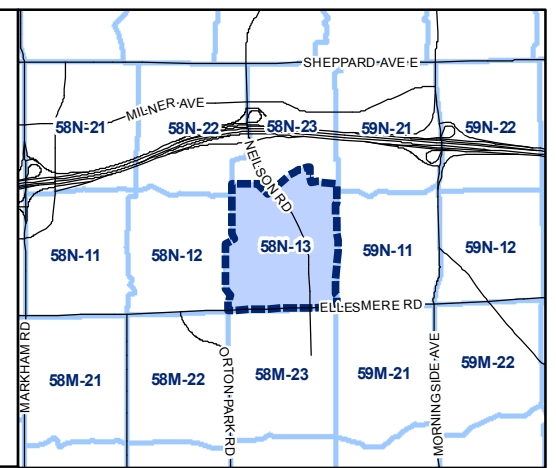
July 29, 2010
Maps must be read together with Zoning Bylaw text

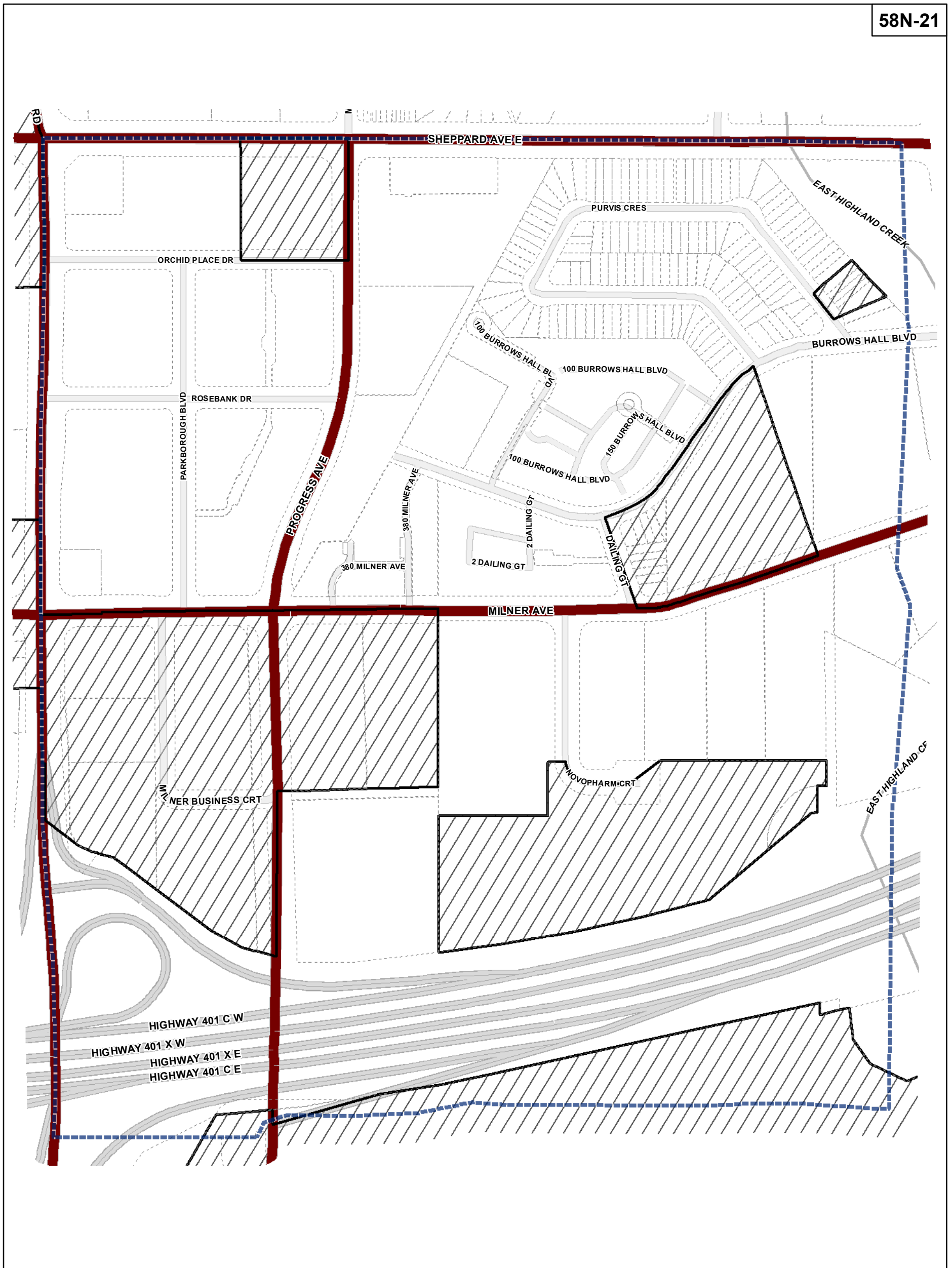
- Policy Areas**
- Policy Area 1
 - Policy Area 2
 - Policy Area 3
 - Policy Area 4
 - Major Streets

- Not Part of this Bylaw
- Map Sheet Boundary
- Properties
- Railway
- Hydro Line

0 20 40 80 120 160 Meters

1:4,000





Toronto City Planning
Zoning Bylaw Map Book Series

Policy Areas Overlay Map

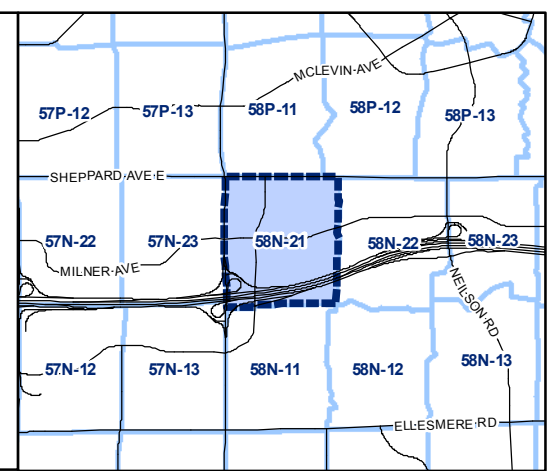
July 29, 2010
Maps must be read together with Zoning Bylaw text

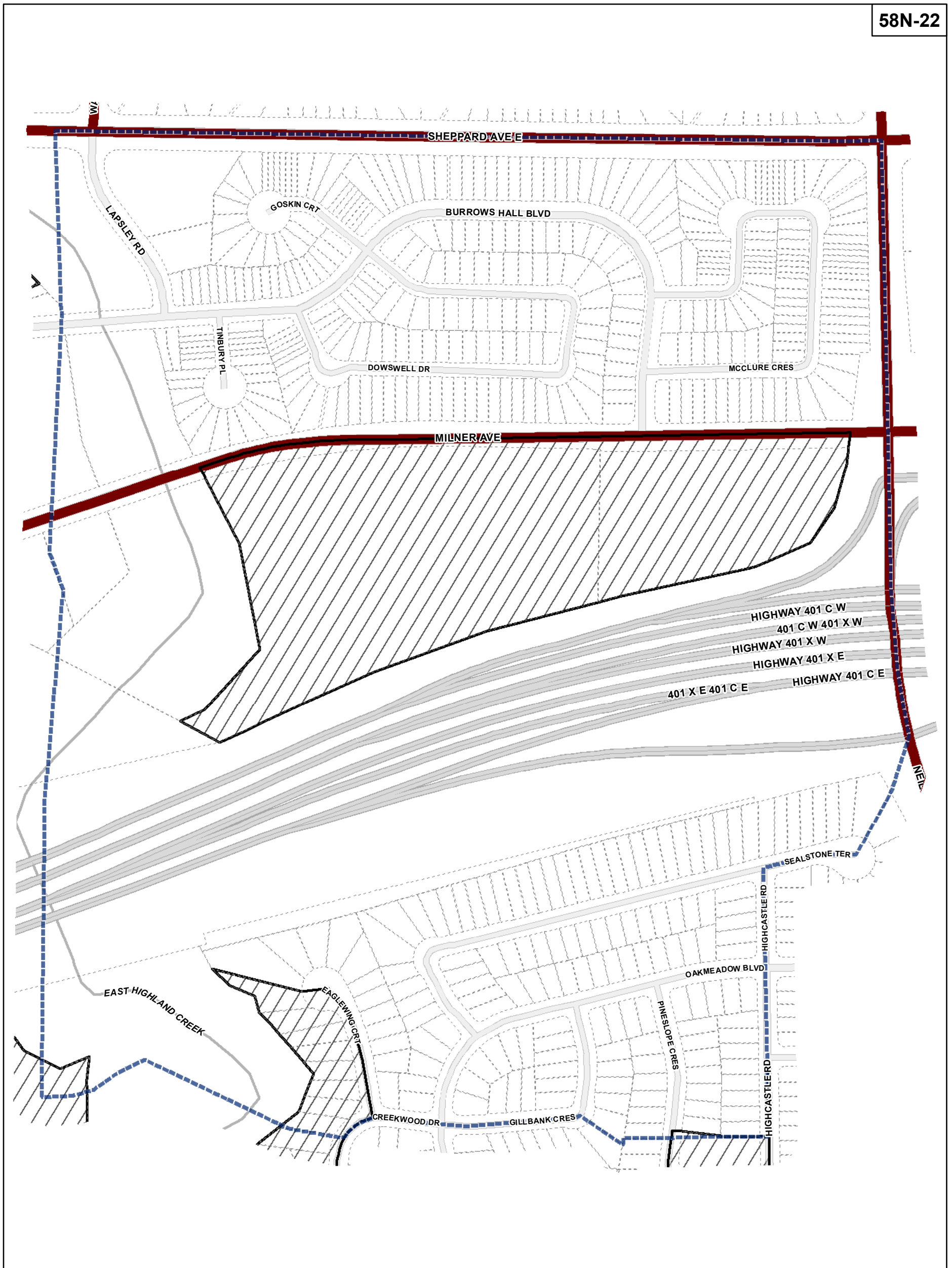
- Policy Areas**
- Policy Area 1
 - Policy Area 2
 - Policy Area 3
 - Policy Area 4
 - Major Streets

- Not Part of this Bylaw
- Map Sheet Boundary
- Properties
- Railway
- Hydro Line

0 20 40 80 120 160 Meters

1:4,000





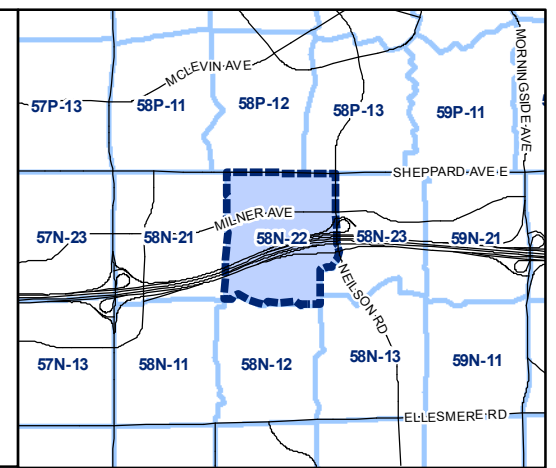
Toronto City Planning
Zoning Bylaw Map Book Series

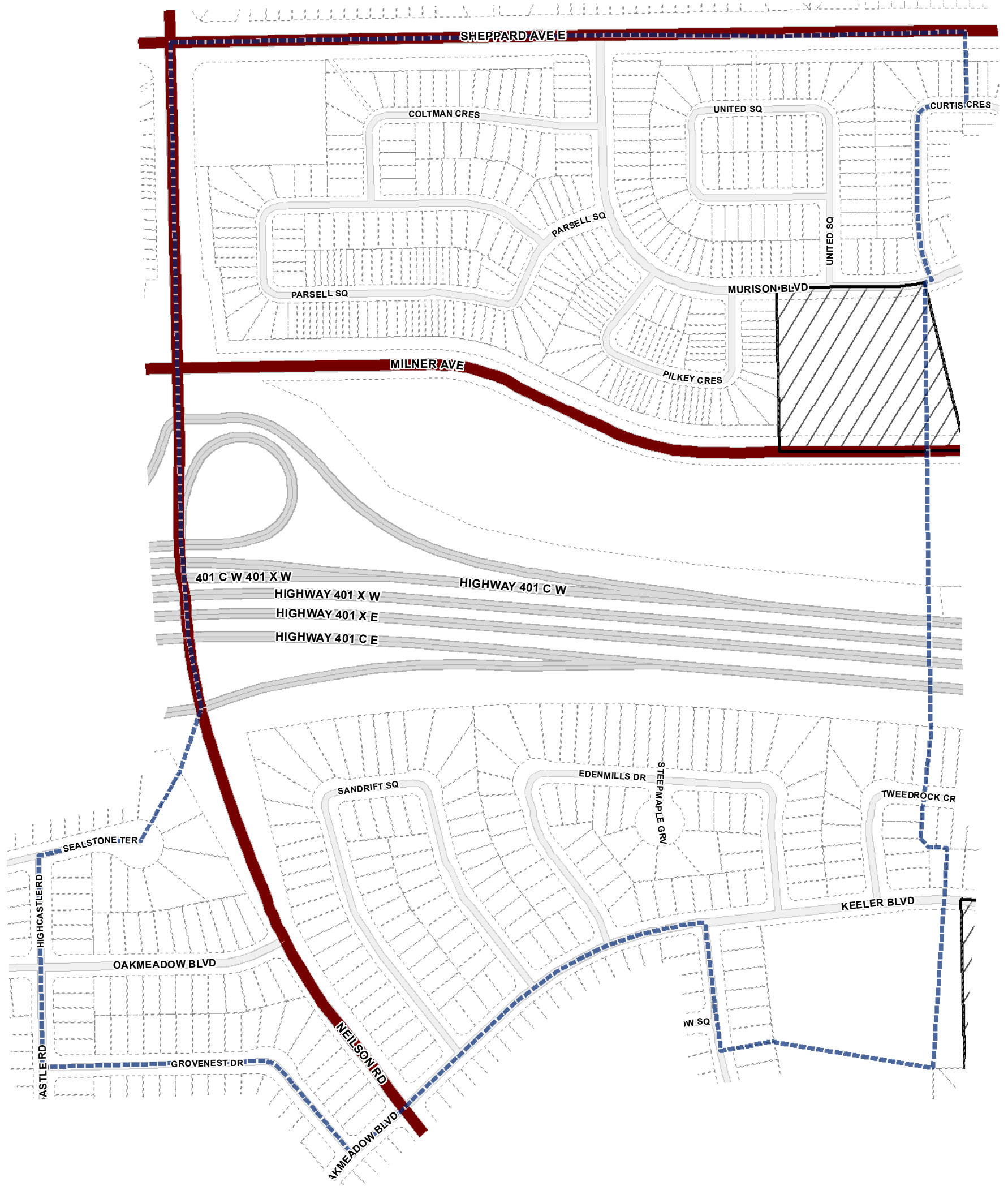
Policy Areas Overlay Map

July 29, 2010
Maps must be read together with Zoning Bylaw text

- Policy Areas**
- Policy Area 1
 - Policy Area 2
 - Policy Area 3
 - Policy Area 4
 - Major Streets

- Not Part of this Bylaw
 - Map Sheet Boundary
 - Properties
 - Railway
 - Hydro Line
- 0 20 40 80 120 160 Meters
- 1:4,000





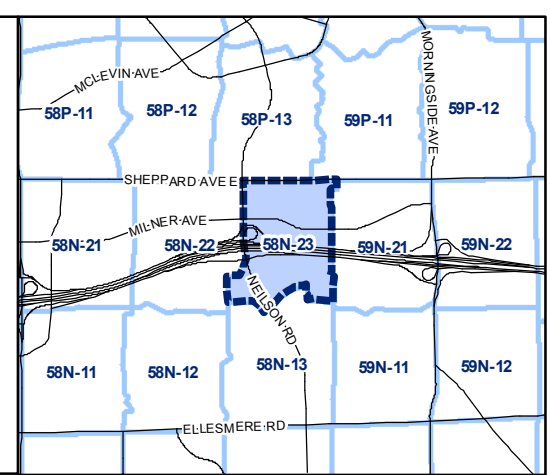
Toronto City Planning
 Zoning Bylaw Map Book Series

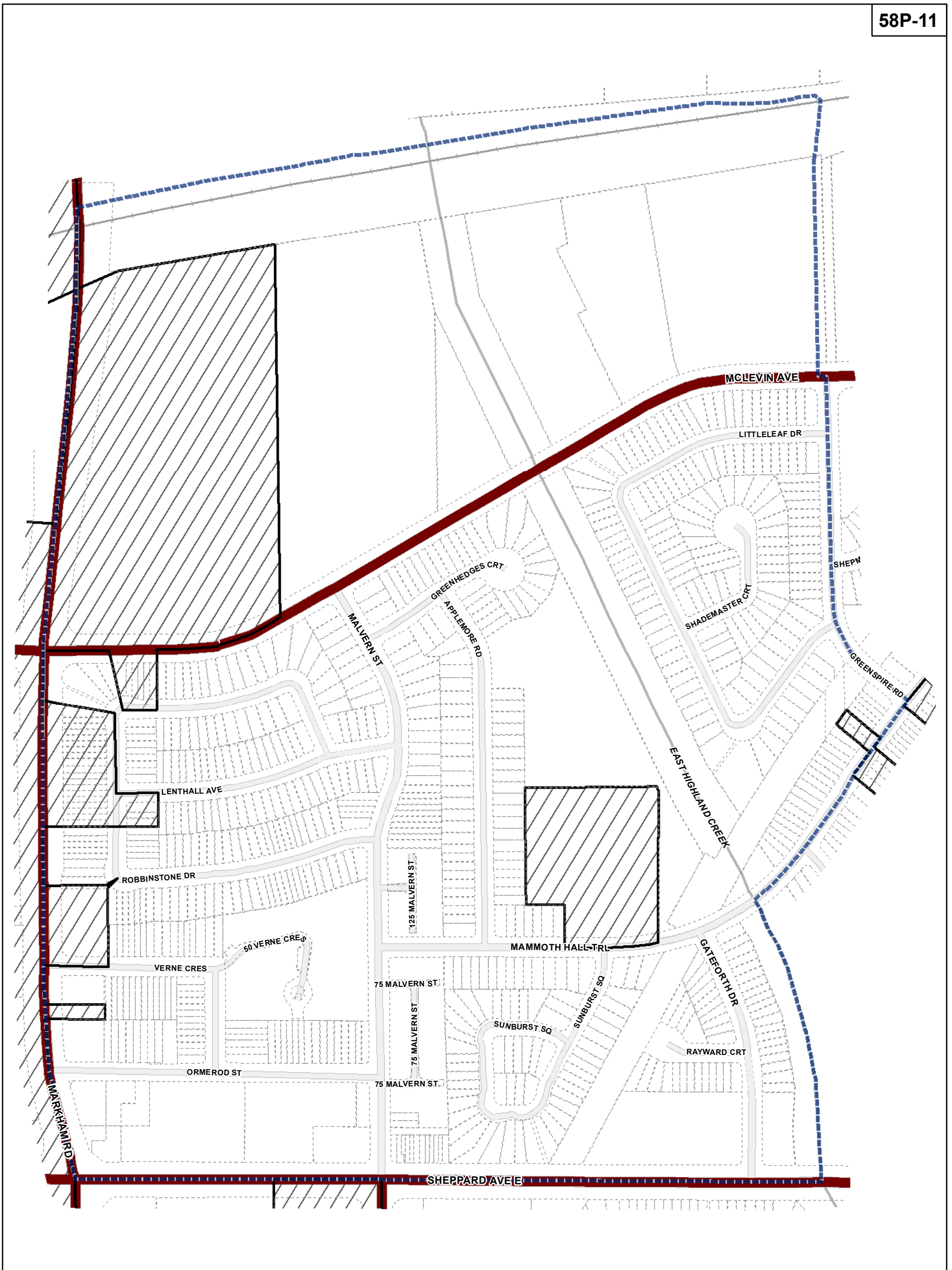
Policy Areas Overlay Map

July 29, 2010
 Maps must be read together with Zoning Bylaw text

- Policy Areas**
- Policy Area 1
 - Policy Area 2
 - Policy Area 3
 - Policy Area 4
 - Major Streets

- Not Part of this Bylaw
 - Map Sheet Boundary
 - Properties
 - Railway
 - Hydro Line
- 0 20 40 80 120 160 Meters
- 1:4,000





Policy Areas Overlay Map

Policy Areas

- Policy Area 1
- Policy Area 2
- Policy Area 3
- Policy Area 4
- Major Streets

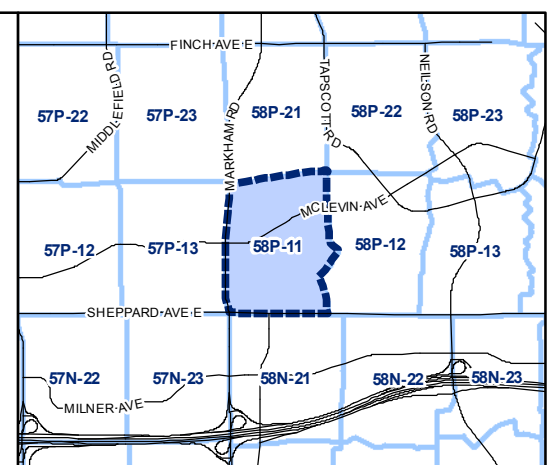
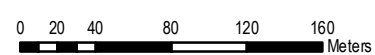
Not Part of this Bylaw

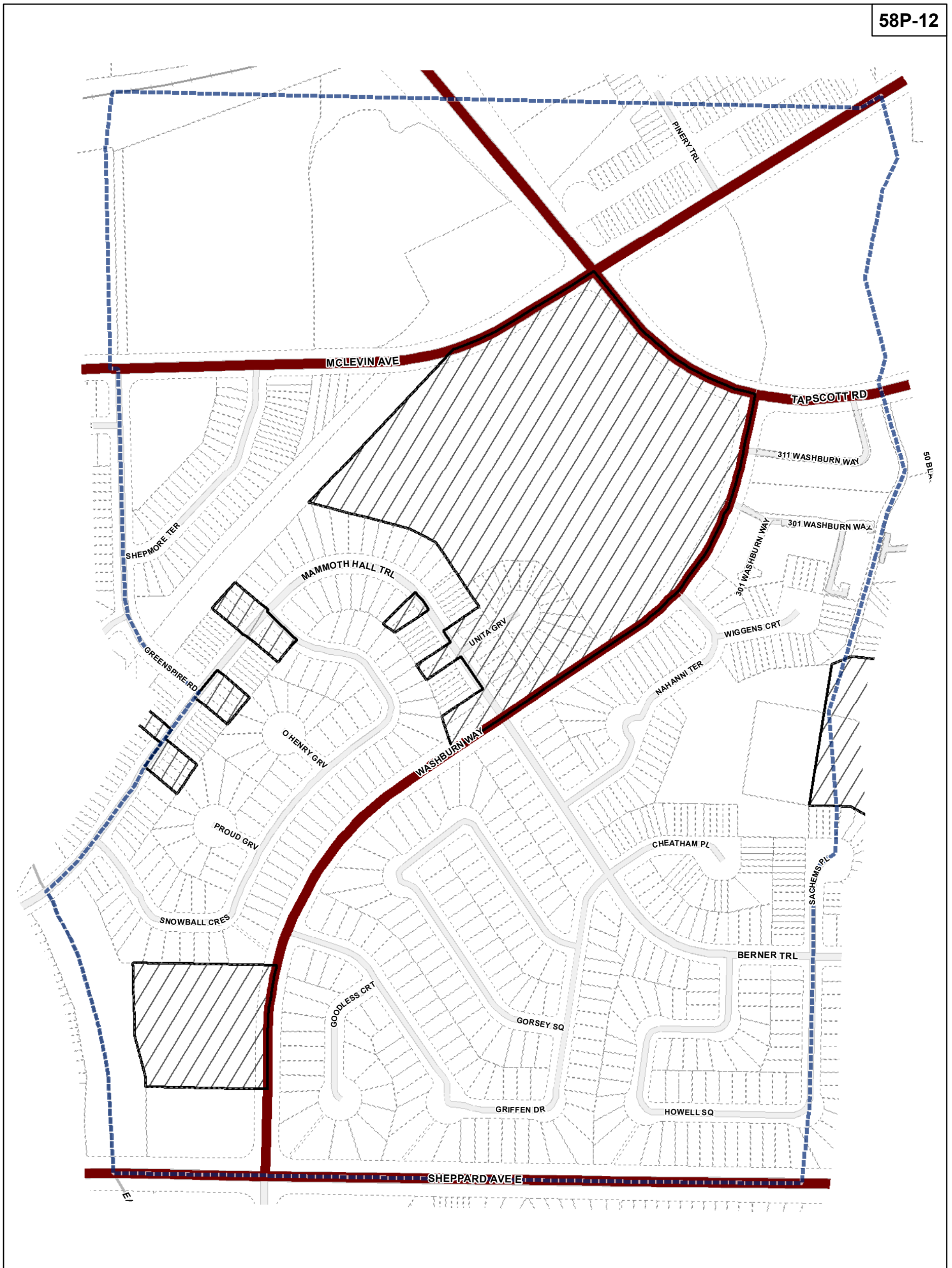
Map Sheet Boundary

Properties

Railway

Hydro Line





Toronto City Planning
Zoning Bylaw Map Book Series

Policy Areas Overlay Map

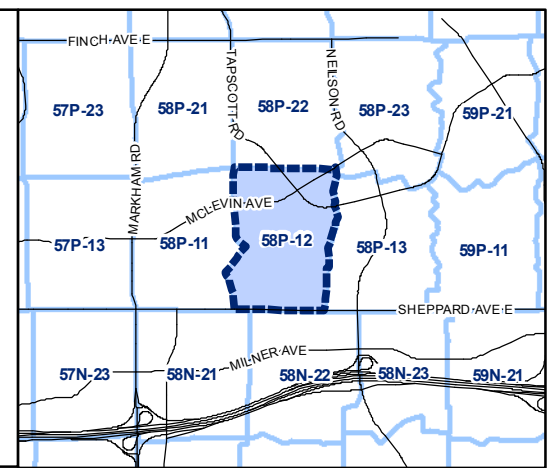
July 29, 2010
Maps must be read together with Zoning Bylaw text

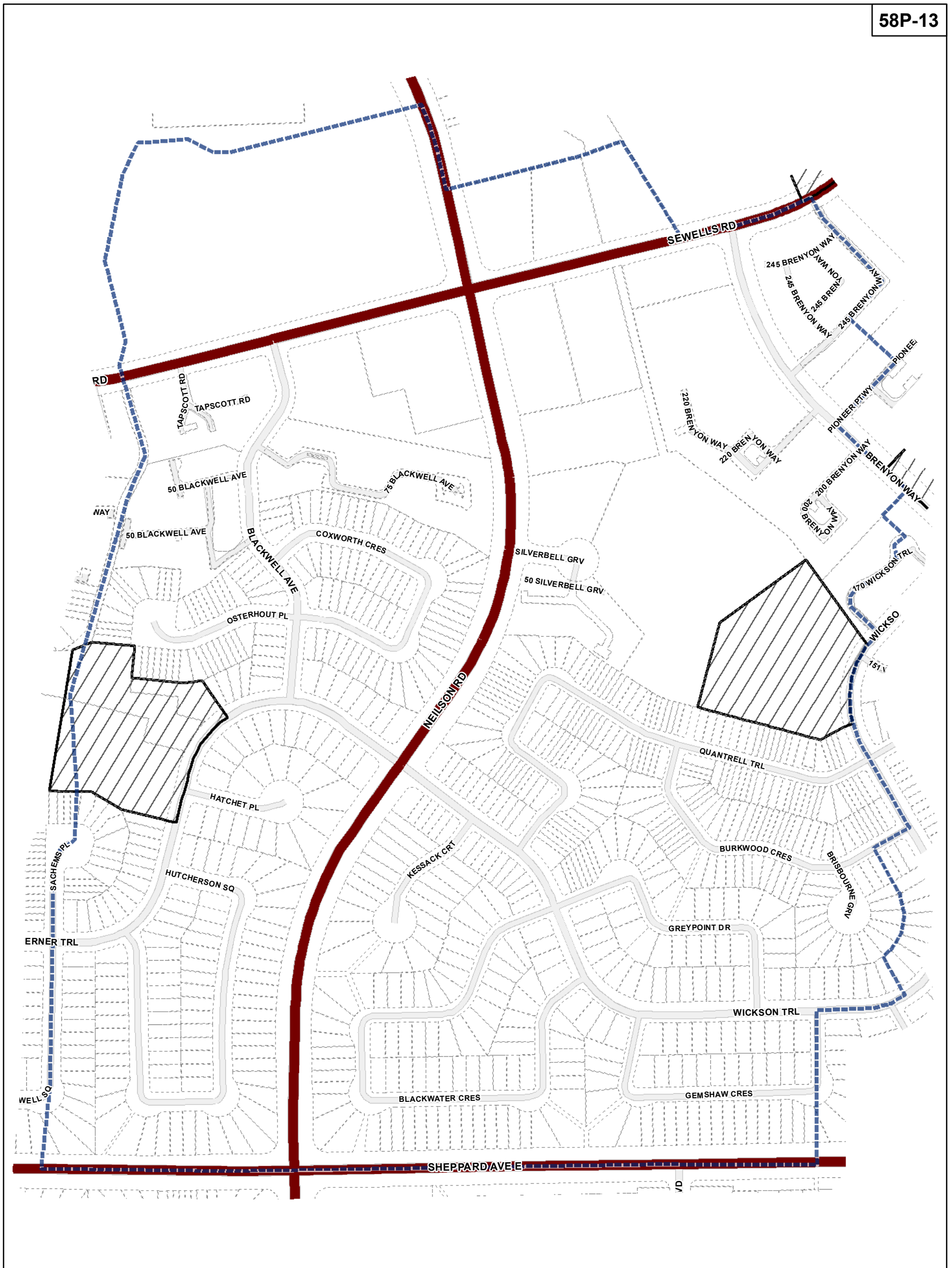
- Policy Areas**
- Policy Area 1
 - Policy Area 2
 - Policy Area 3
 - Policy Area 4
 - Major Streets

- Not Part of this Bylaw
- Map Sheet Boundary
- Properties
- Railway
- Hydro Line

0 20 40 80 120 160 Meters

1:4,000





Toronto City Planning
Zoning Bylaw Map Book Series

Policy Areas Overlay Map

July 29, 2010
Maps must be read together with Zoning Bylaw text

Policy Areas

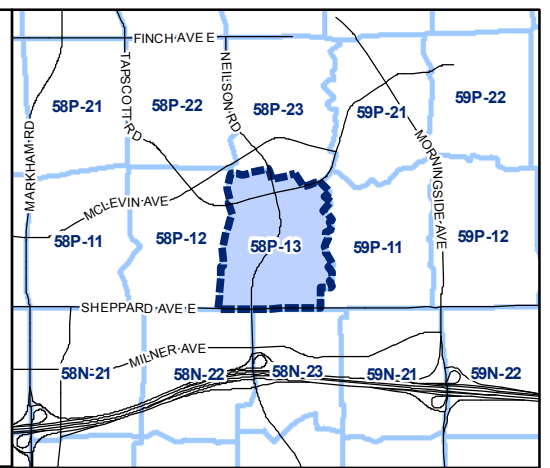
- Policy Area 1
- Policy Area 2
- Policy Area 3
- Policy Area 4
- Major Streets

Legend

- Not Part of this Bylaw
- Map Sheet Boundary
- Properties
- Railway
- Hydro Line

0 20 40 80 120 160 Meters

1:4,000

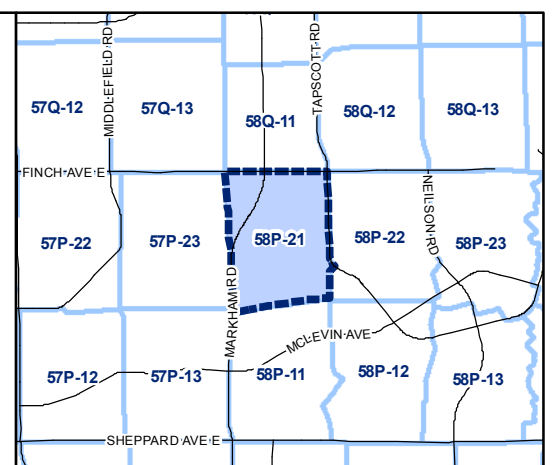
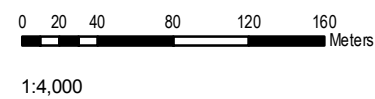




Policy Areas Overlay Map

- Policy Areas**
- Policy Area 1
 - Policy Area 2
 - Policy Area 3
 - Policy Area 4
 - Major Streets

- Not Part of this Bylaw
- Map Sheet Boundary
- Properties
- Railway
- Hydro Line





Toronto City Planning
 Zoning Bylaw Map Book Series

Policy Areas Overlay Map

July 29, 2010
 Maps must be read together with Zoning Bylaw text

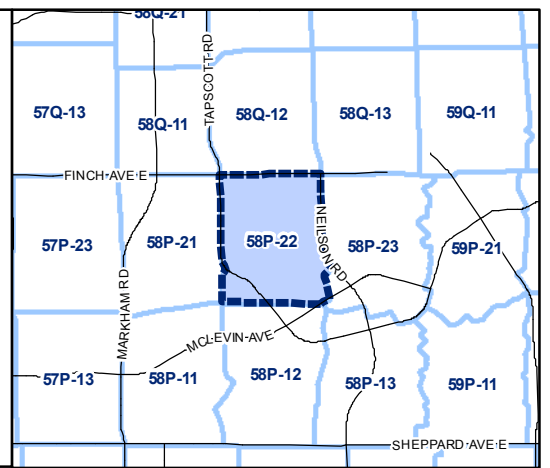
Policy Areas

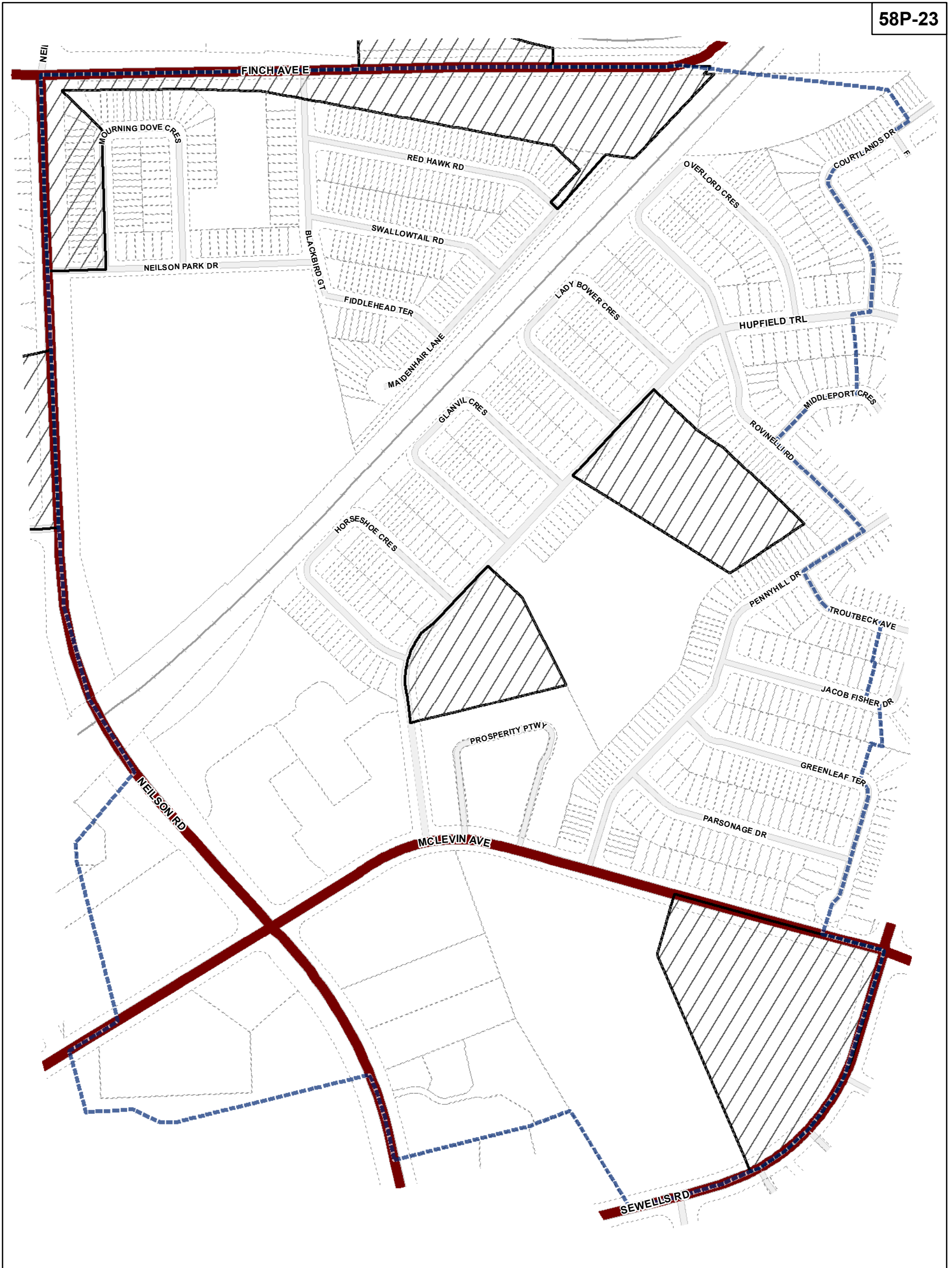
- Policy Area 1
- Policy Area 2
- Policy Area 3
- Policy Area 4
- Major Streets

Legend

- Not Part of this Bylaw
- Map Sheet Boundary
- Properties
- Railway
- Hydro Line

0 20 40 80 120 160 Meters
 1:4,000



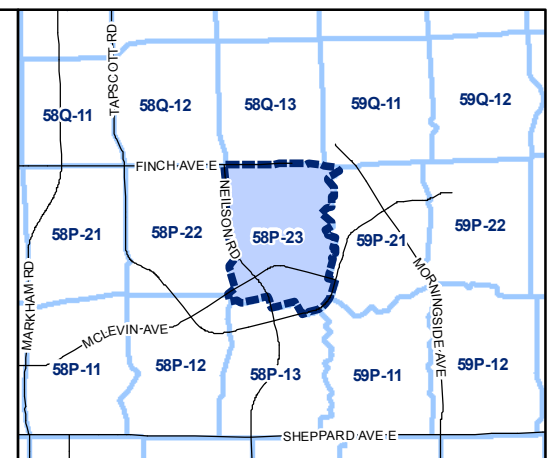
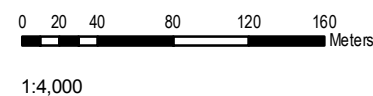


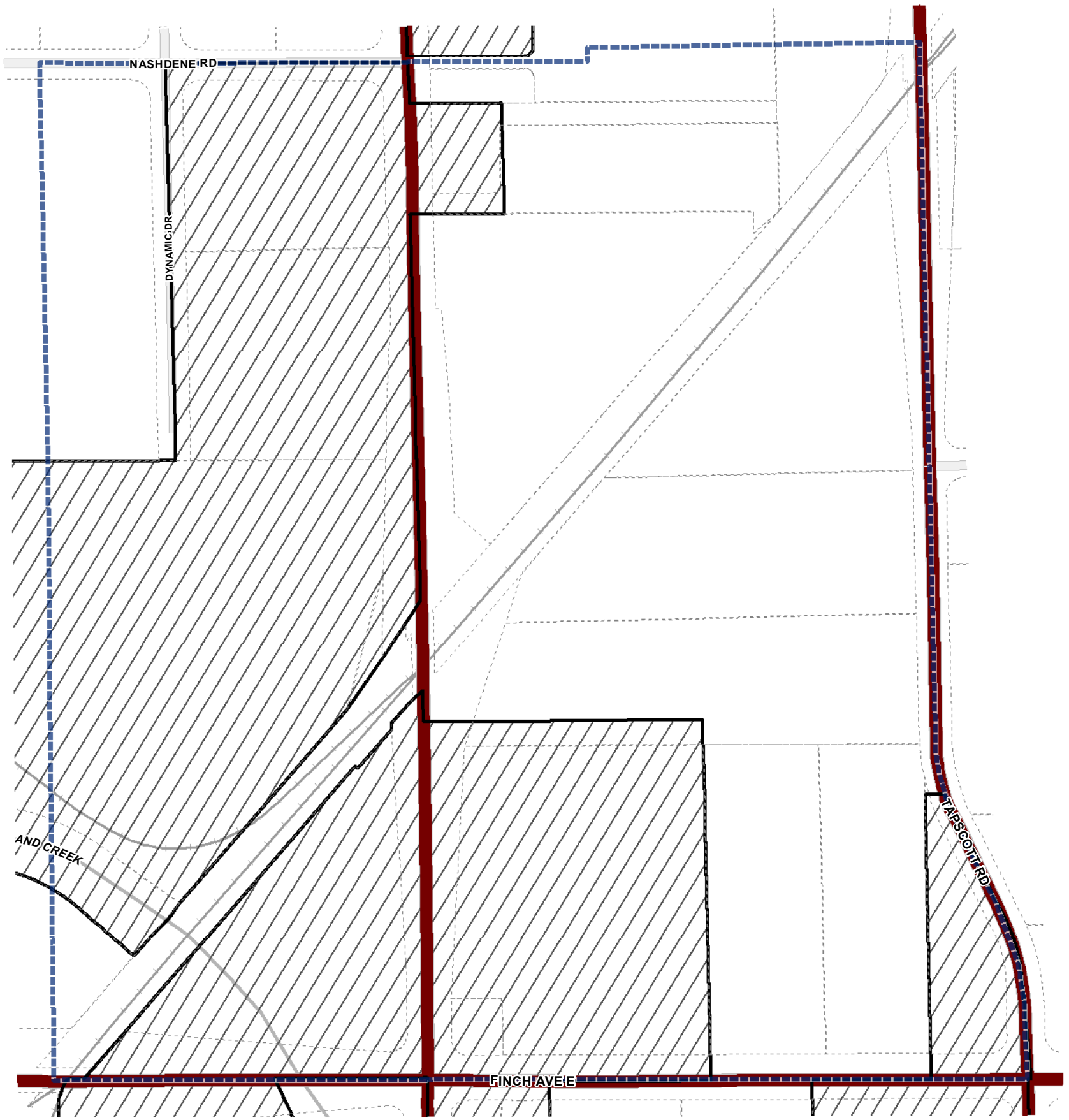
Policy Areas Overlay Map

July 29, 2010
Maps must be read together with Zoning Bylaw text

- Policy Areas**
- Policy Area 1
 - Policy Area 2
 - Policy Area 3
 - Policy Area 4
 - Major Streets

- Not Part of this Bylaw
- Map Sheet Boundary
- Properties
- Railway
- Hydro Line



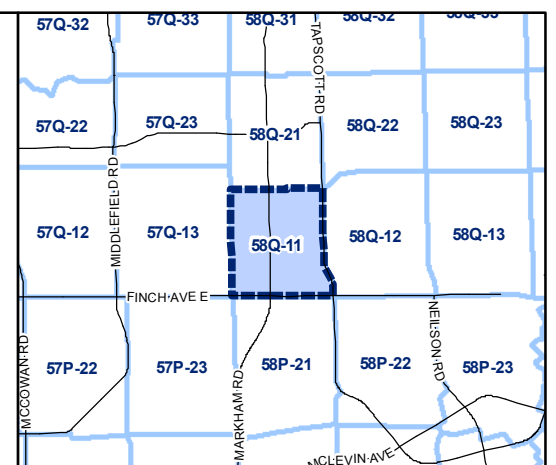


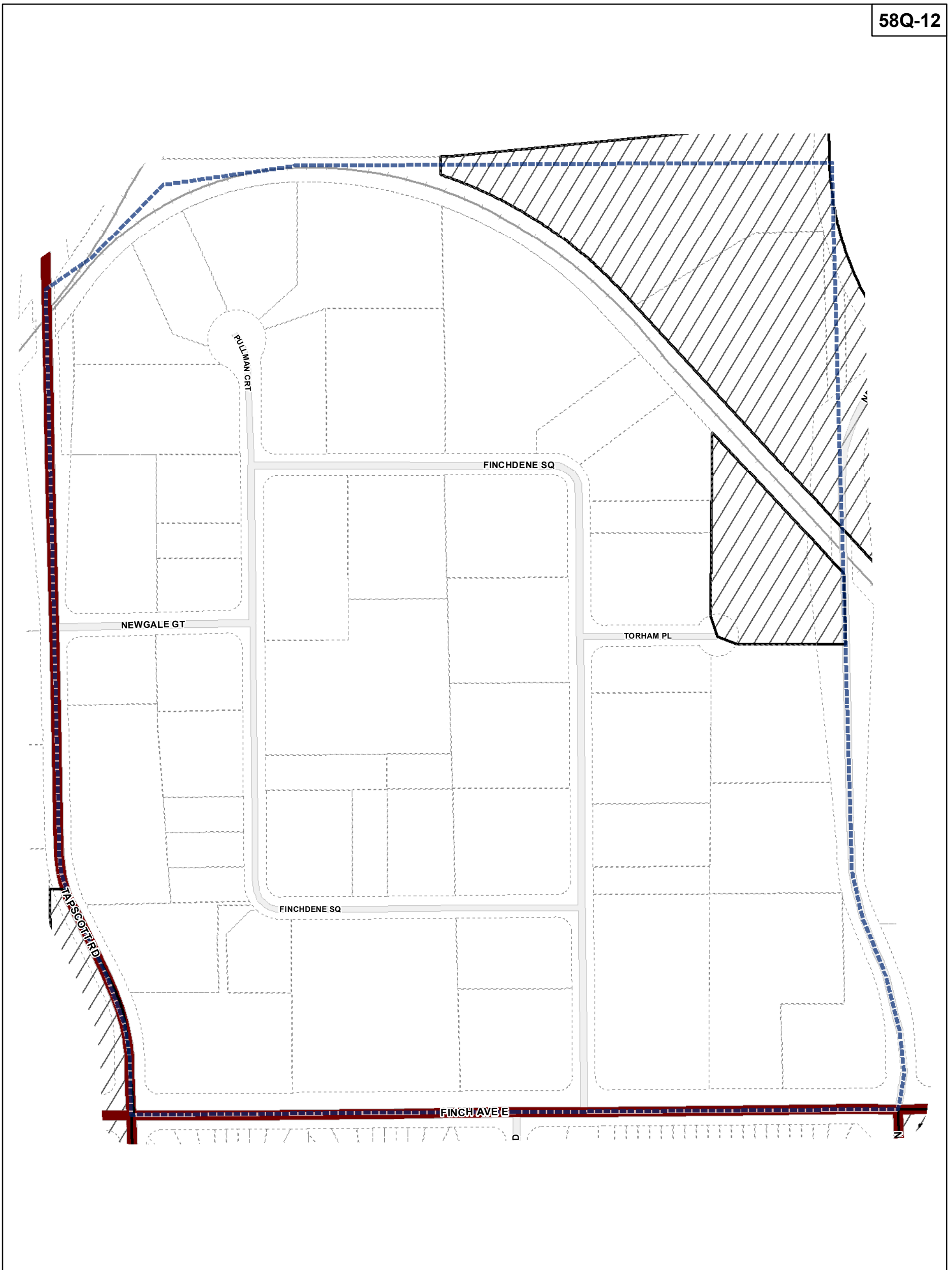
Policy Areas Overlay Map

July 29, 2010
Maps must be read together with Zoning Bylaw text

- Policy Areas**
- Policy Area 1
 - Policy Area 2
 - Policy Area 3
 - Policy Area 4
 - Major Streets

- Not Part of this Bylaw
 - Map Sheet Boundary
 - Properties
 - Railway
 - Hydro Line
- 0 20 40 80 120 160 Meters
- 1:4,000





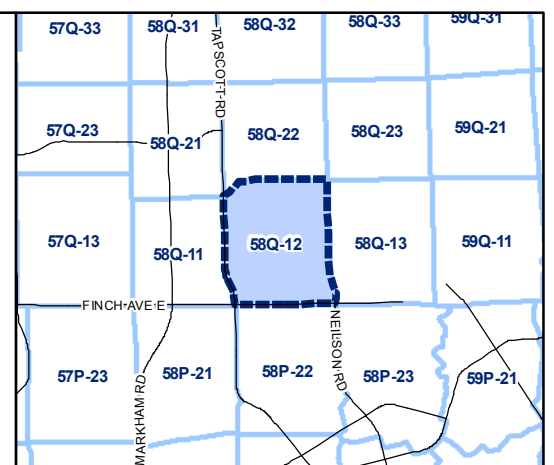
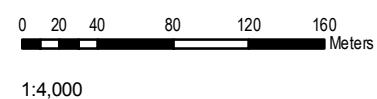
Policy Areas Overlay Map

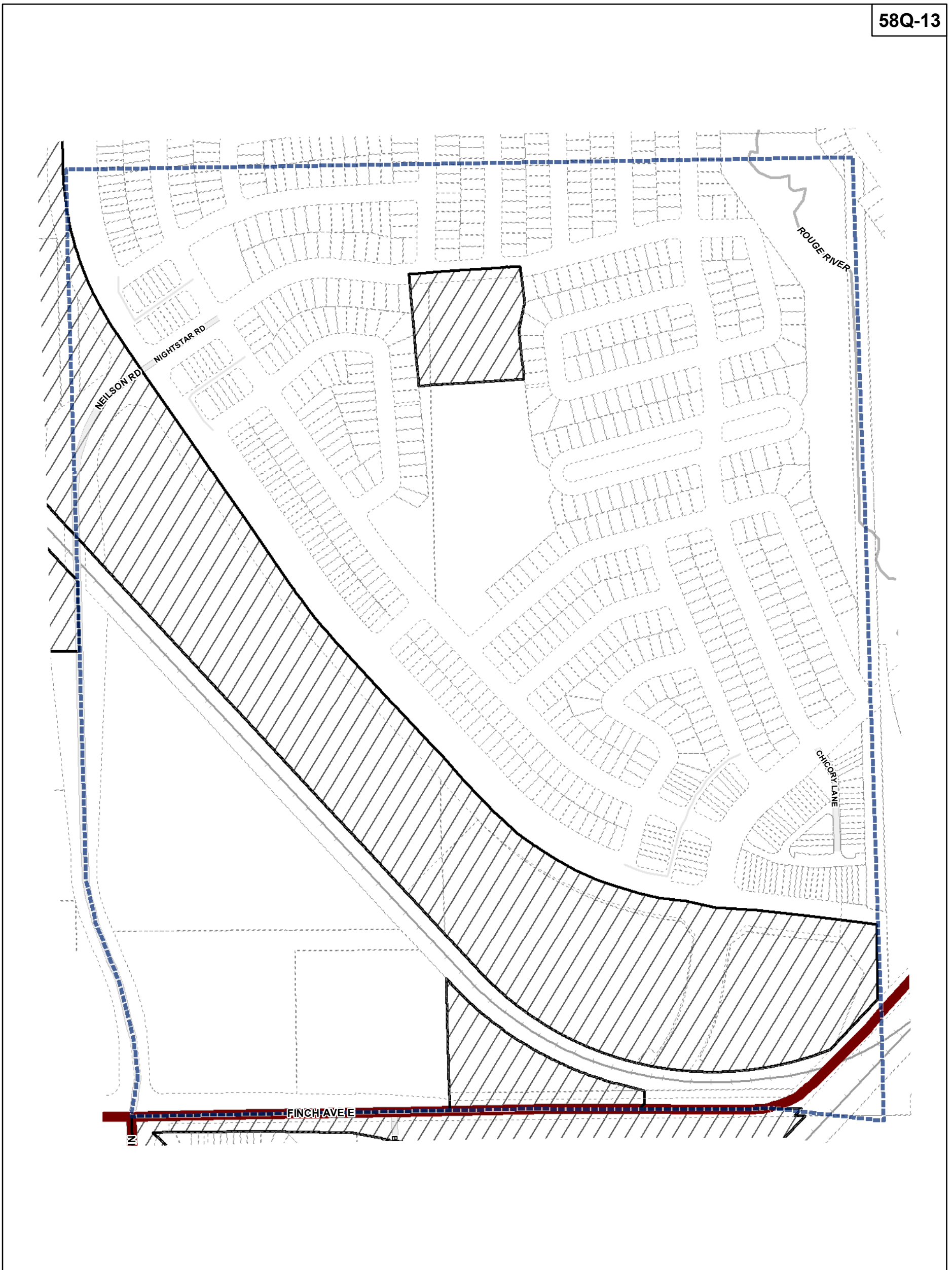
July 29, 2010
Maps must be read together with Zoning Bylaw text

Policy Areas

- Policy Area 1
- Policy Area 2
- Policy Area 3
- Policy Area 4
- Major Streets

- Not Part of this Bylaw
- Map Sheet Boundary
- Properties
- Railway
- Hydro Line





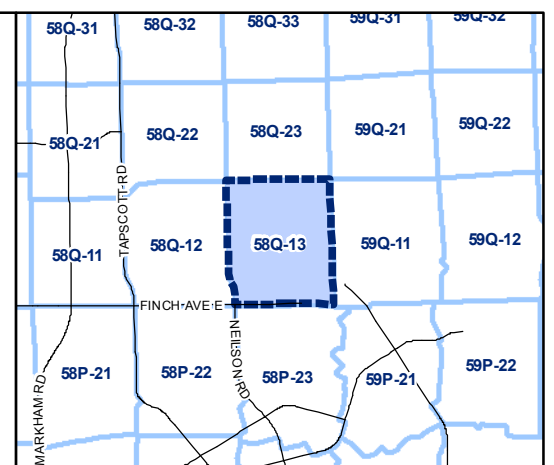
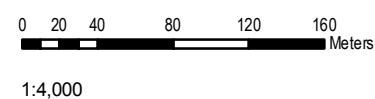
Policy Areas Overlay Map

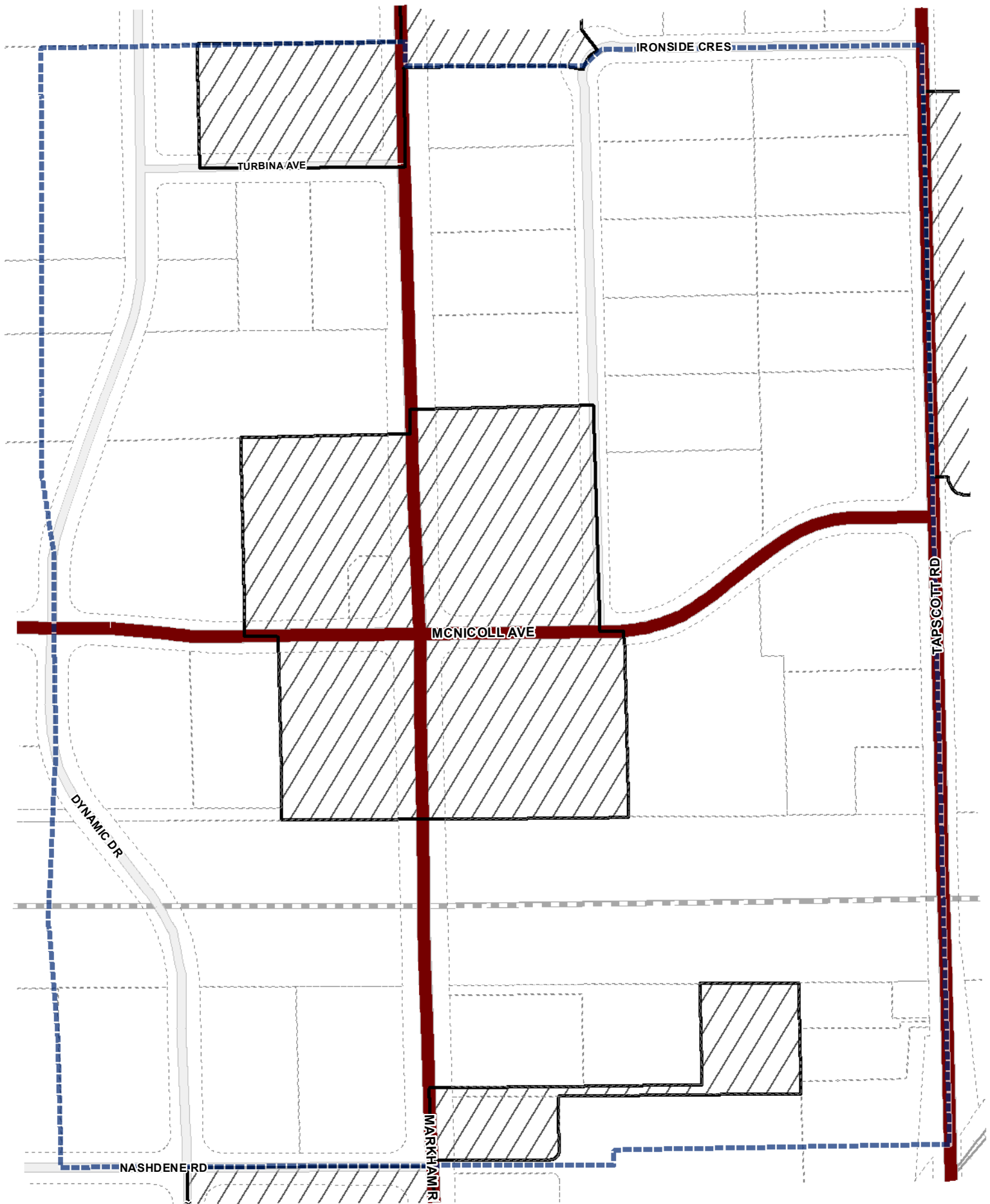
July 29, 2010
Maps must be read together with Zoning Bylaw text

Policy Areas

- Policy Area 1
- Policy Area 2
- Policy Area 3
- Policy Area 4
- Major Streets

- Not Part of this Bylaw
- Map Sheet Boundary
- Properties
- Railway
- Hydro Line



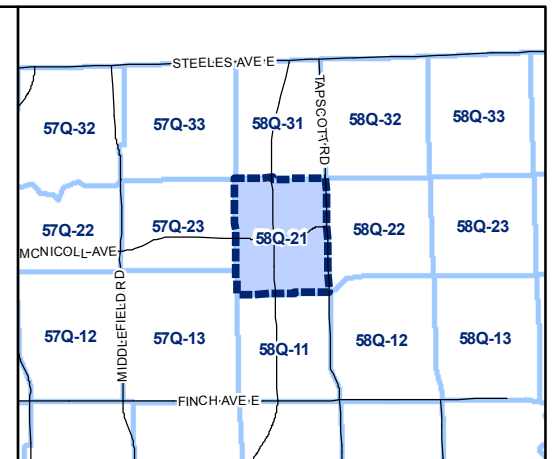


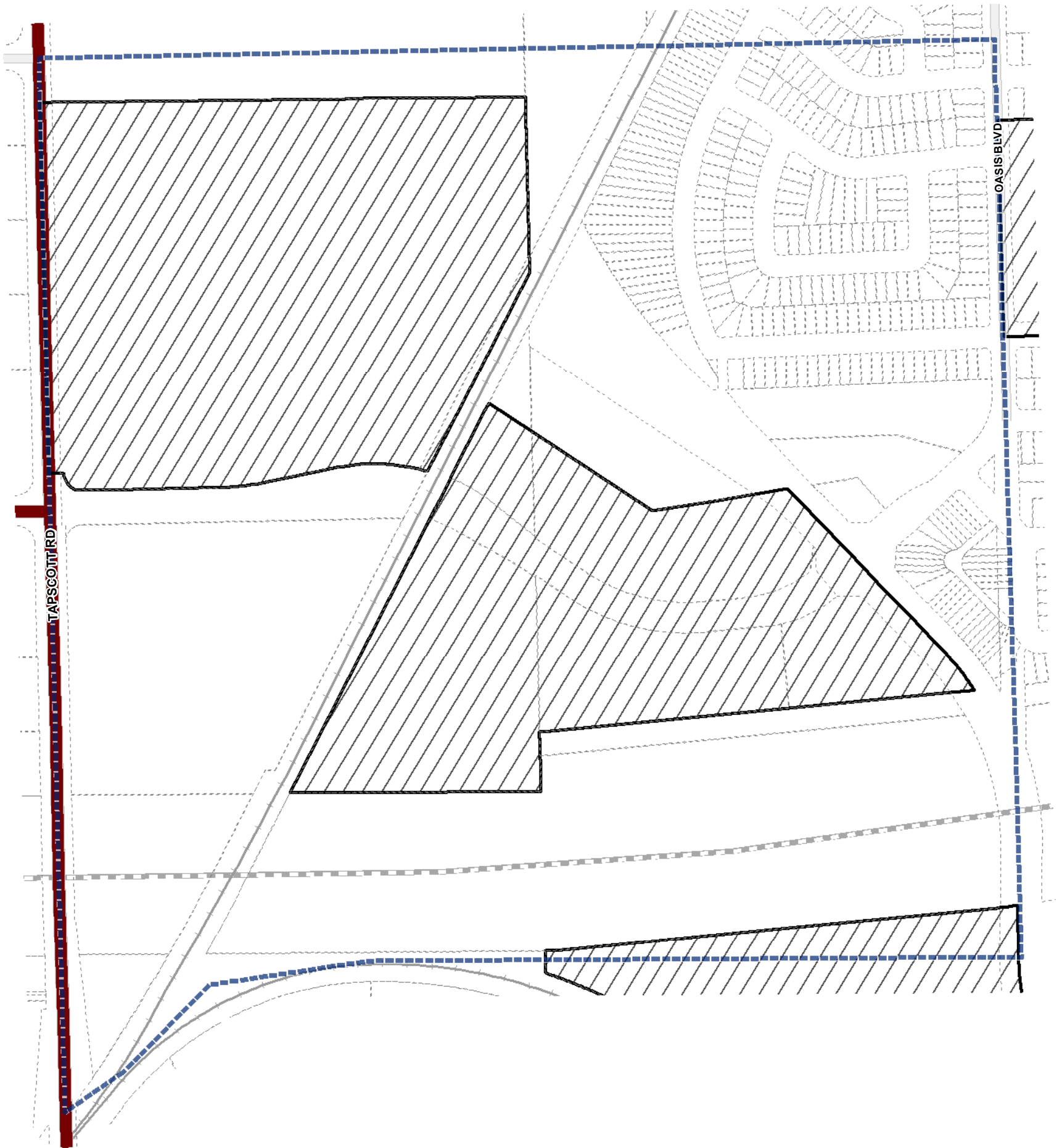
Policy Areas Overlay Map

July 29, 2010
Maps must be read together with Zoning Bylaw text

- Policy Areas**
- Policy Area 1
 - Policy Area 2
 - Policy Area 3
 - Policy Area 4
 - Major Streets

- Not Part of this Bylaw
 - Map Sheet Boundary
 - Properties
 - Railway
 - Hydro Line
- 0 20 40 80 120 160 Meters
- 1:4,000



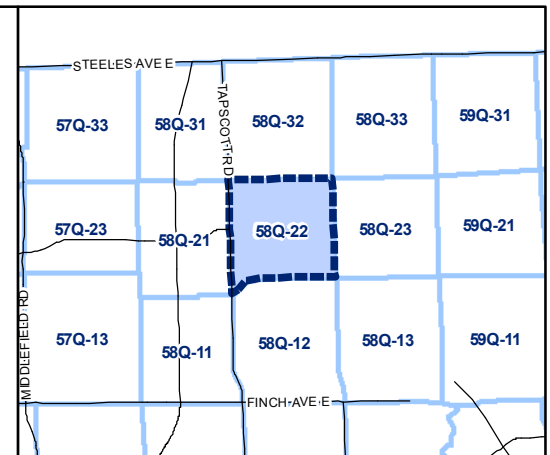


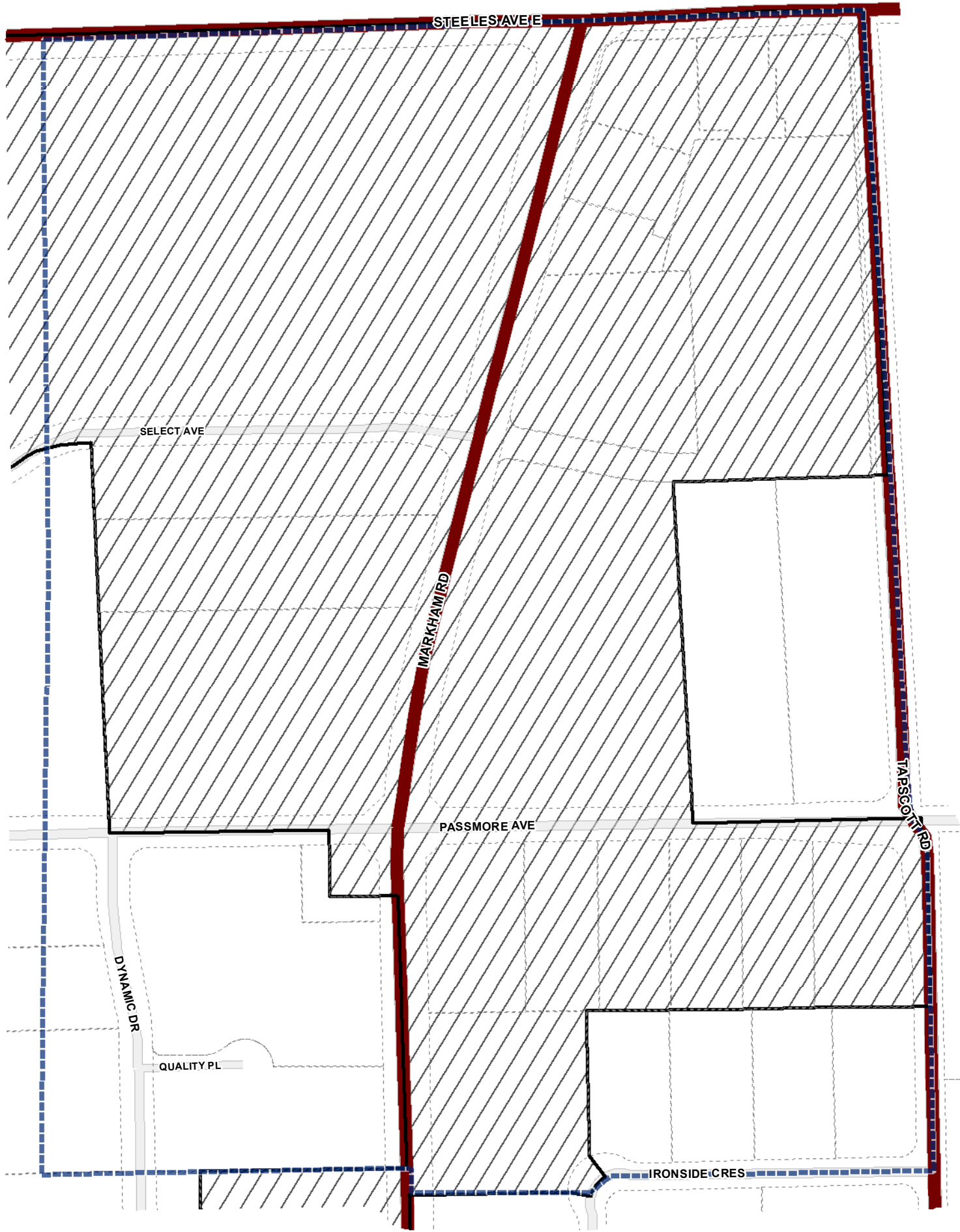
Policy Areas Overlay Map

July 29, 2010
Maps must be read together with Zoning Bylaw text

- Policy Areas**
- Policy Area 1
 - Policy Area 2
 - Policy Area 3
 - Policy Area 4
 - Major Streets

- Not Part of this Bylaw
 - Map Sheet Boundary
 - Properties
 - Railway
 - Hydro Line
- 0 20 40 80 120 160 Meters
1:4,000



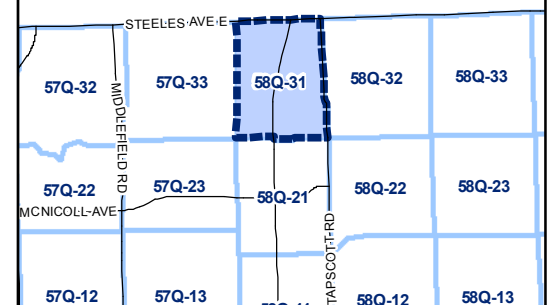


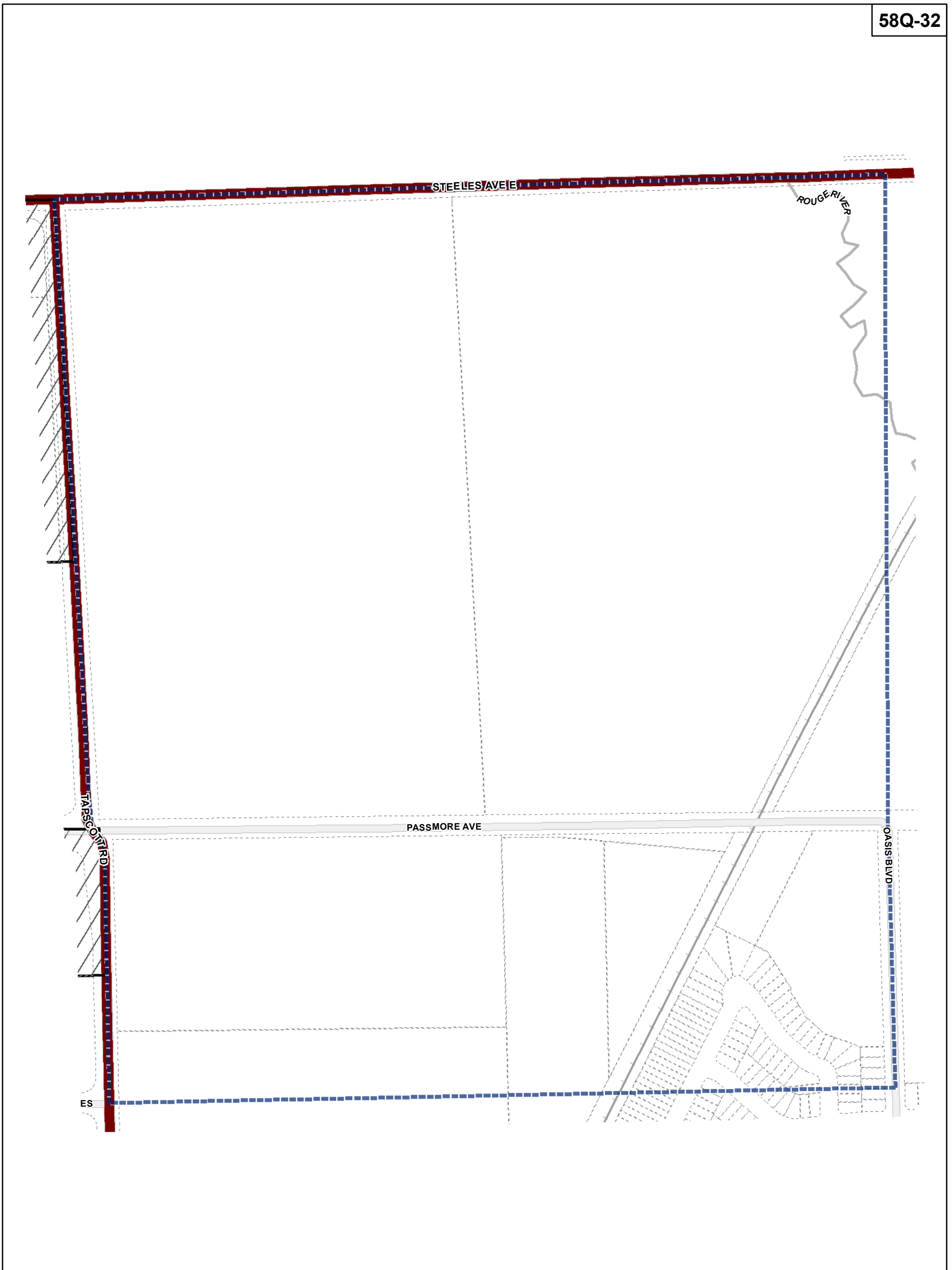
Policy Areas Overlay Map

July 29, 2010
Maps must be read together with Zoning Bylaw text

- Policy Areas**
- Policy Area 1
 - Policy Area 2
 - Policy Area 3
 - Policy Area 4
 - Major Streets

- Not Part of this Bylaw
 - Map Sheet Boundary
 - Properties
 - Railway
 - Hydro Line
- 0 20 40 80 120 160 Meters
- 1:4,000



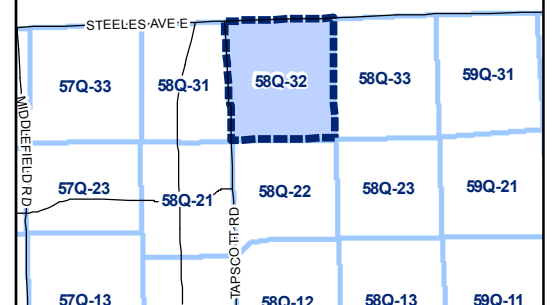


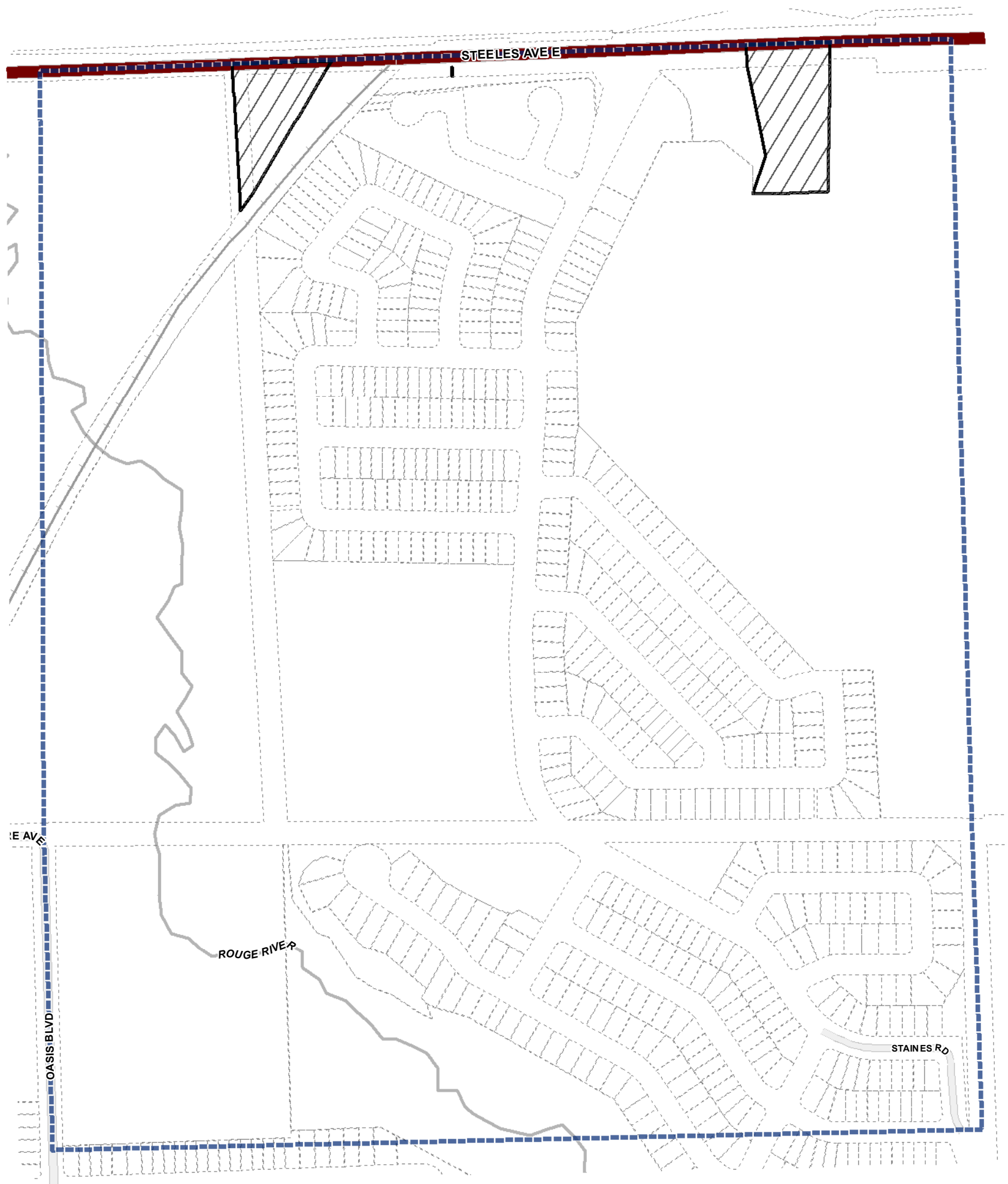
Policy Areas Overlay Map

July 29, 2010
Maps must be read together with Zoning Bylaw text

- Policy Areas**
- Policy Area 1
 - Policy Area 2
 - Policy Area 3
 - Policy Area 4
 - Major Streets

- Not Part of this Bylaw
 - Map Sheet Boundary
 - Properties
 - Railway
 - Hydro Line
- 0 20 40 80 120 160 Meters
- 1:4,000



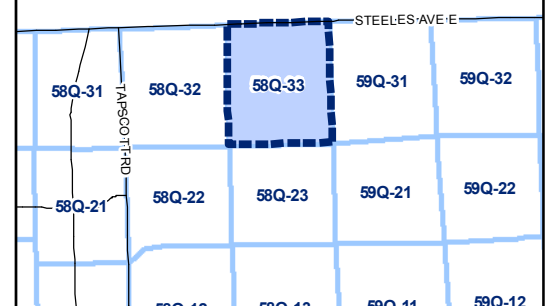
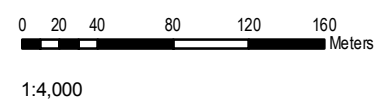


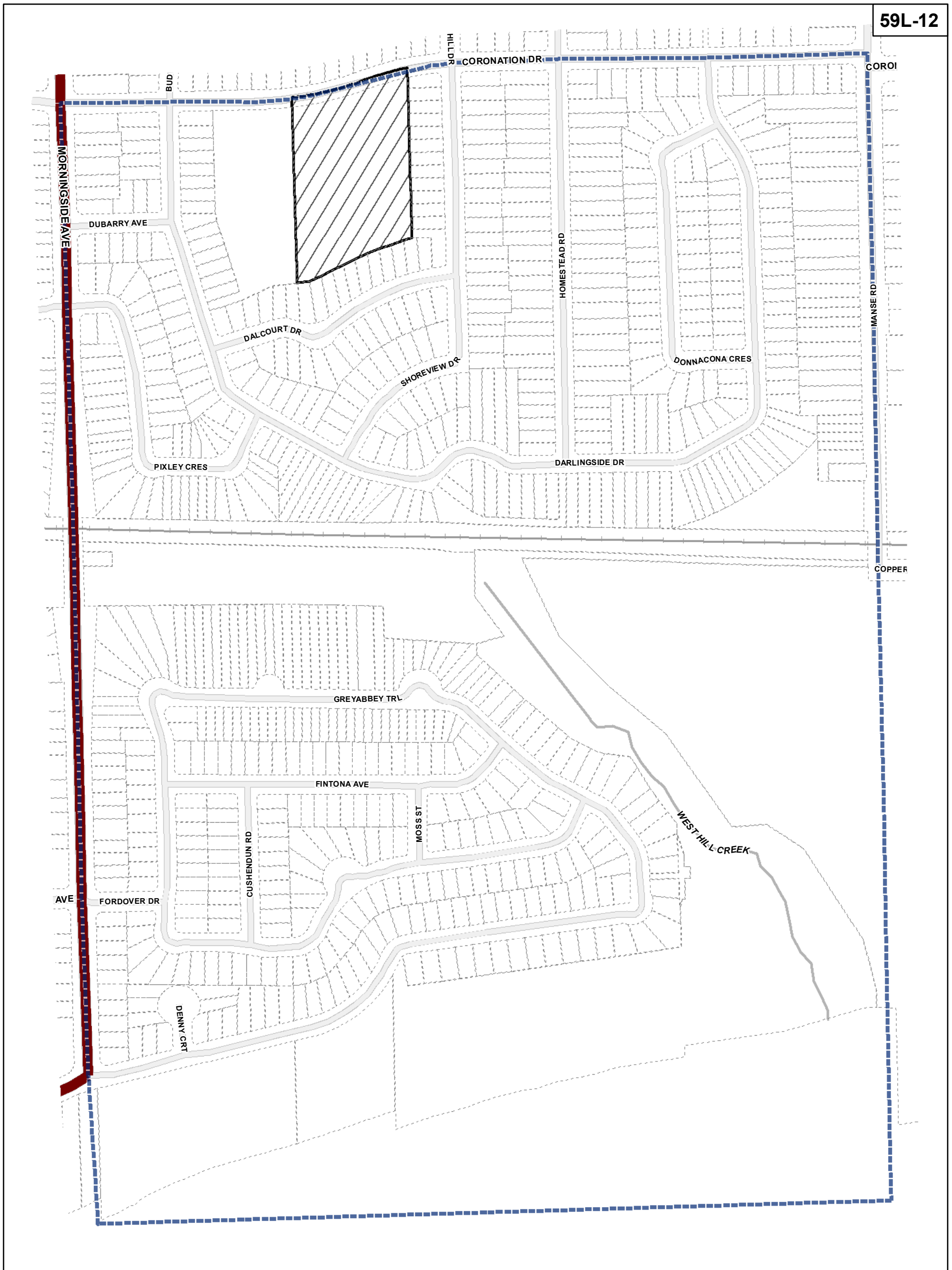
Policy Areas Overlay Map

July 29, 2010
Maps must be read together with Zoning Bylaw text

- Policy Areas**
- Policy Area 1
 - Policy Area 2
 - Policy Area 3
 - Policy Area 4
 - Major Streets

- Not Part of this Bylaw
- Map Sheet Boundary
- Properties
- Railway
- Hydro Line





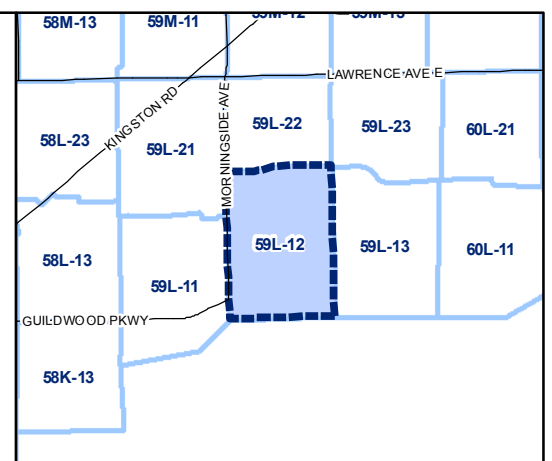
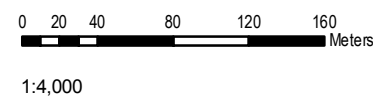
Policy Areas Overlay Map

July 29, 2010
Maps must be read together with Zoning Bylaw text

Policy Areas

- Policy Area 1
- Policy Area 2
- Policy Area 3
- Policy Area 4
- Major Streets

- Not Part of this Bylaw
- Map Sheet Boundary
- Properties
- Railway
- Hydro Line





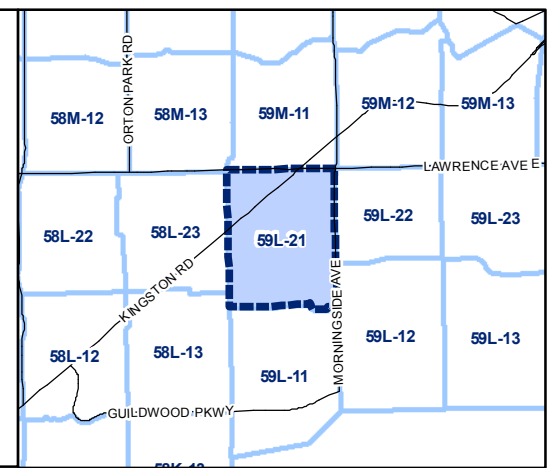
Toronto City Planning
Zoning Bylaw Map Book Series

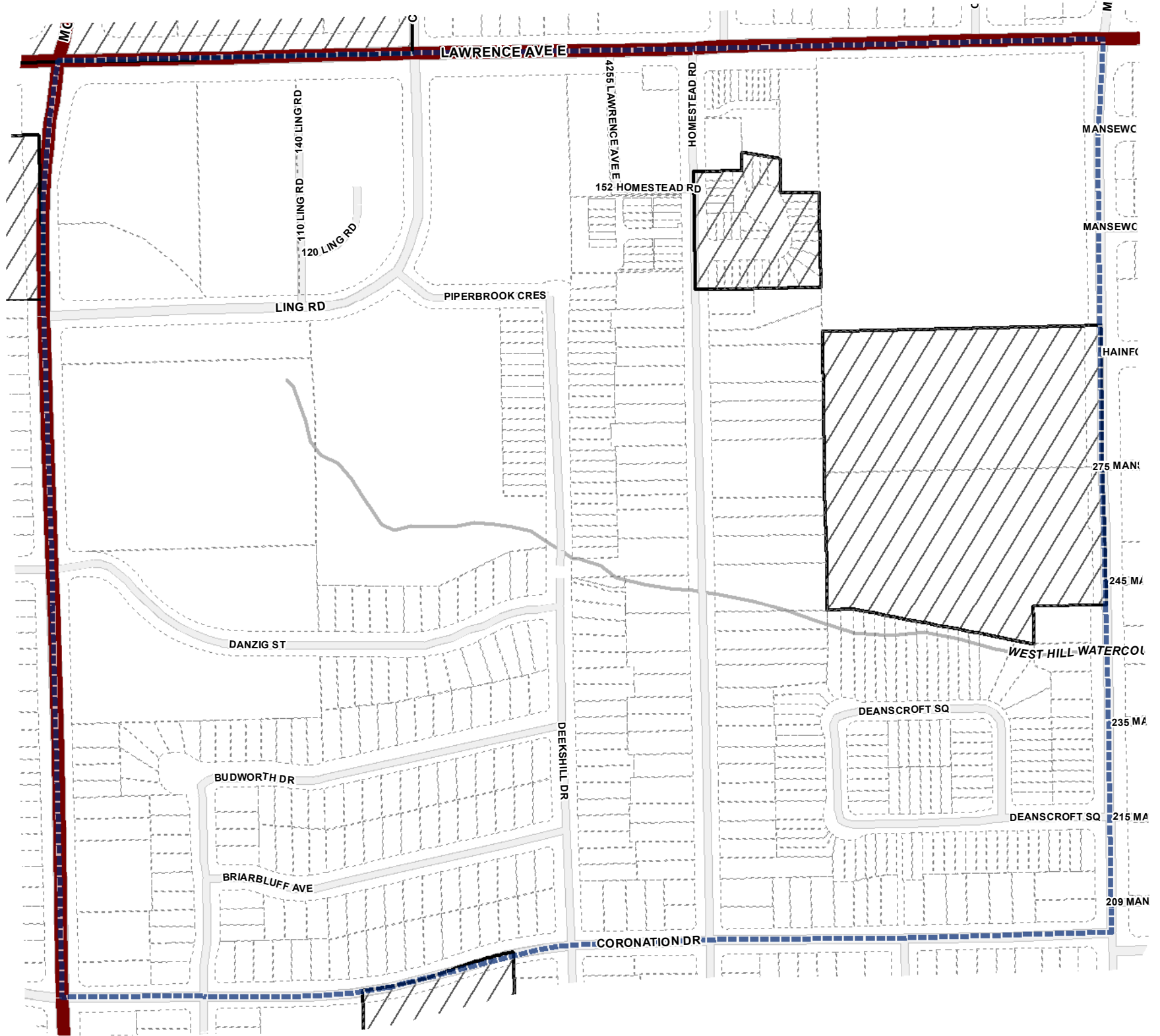
Policy Areas Overlay Map

July 29, 2010
Maps must be read together with Zoning Bylaw text

- Policy Areas**
- Policy Area 1
 - Policy Area 2
 - Policy Area 3
 - Policy Area 4
 - Major Streets

- Not Part of this Bylaw
 - Map Sheet Boundary
 - Properties
 - Railway
 - Hydro Line
- 0 20 40 80 120 160 Meters
- 1:4,000



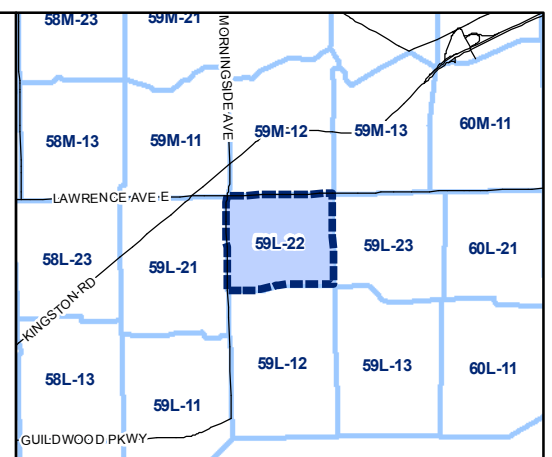
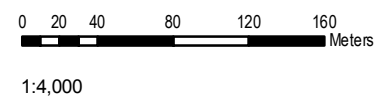


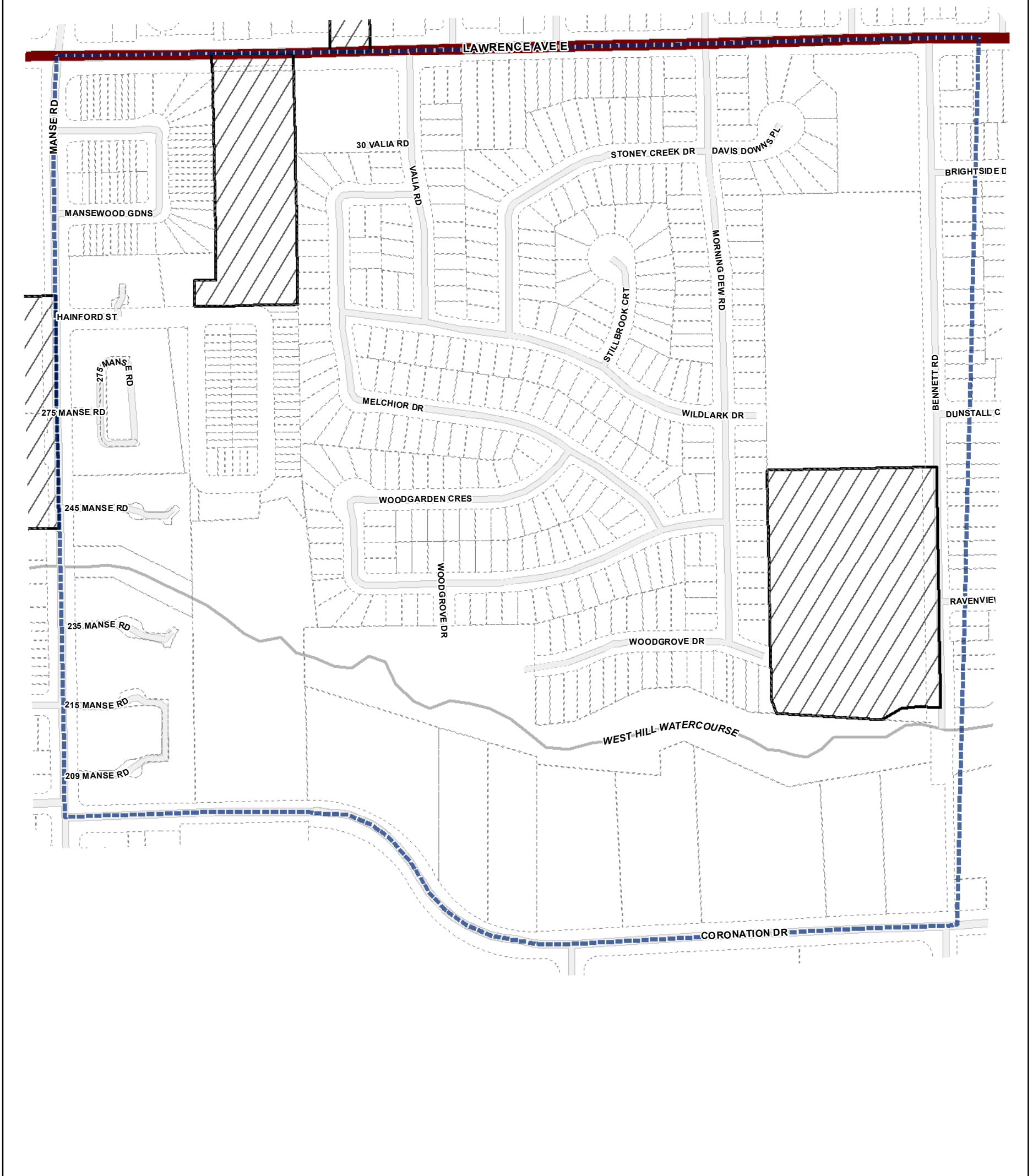
Policy Areas Overlay Map

July 29, 2010
Maps must be read together with Zoning Bylaw text

- Policy Areas**
- Policy Area 1
 - Policy Area 2
 - Policy Area 3
 - Policy Area 4
 - Major Streets

- Not Part of this Bylaw
- Map Sheet Boundary
- Properties
- Railway
- Hydro Line



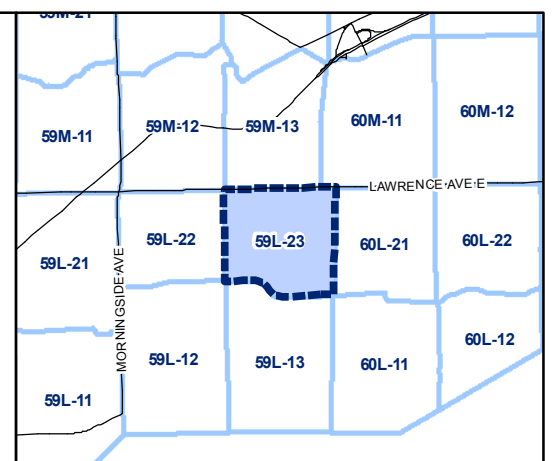
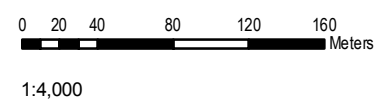


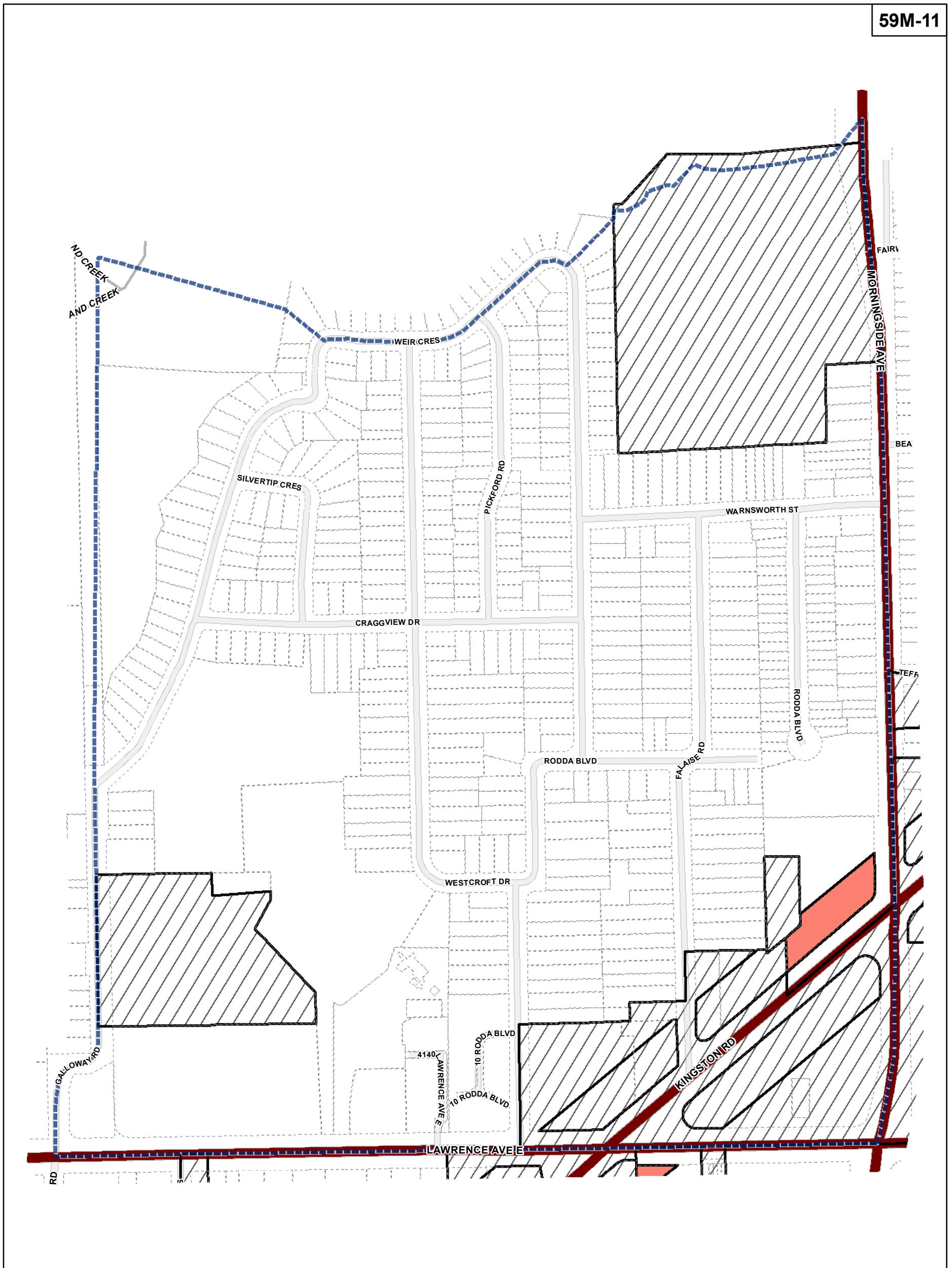
Policy Areas Overlay Map

July 29, 2010
Maps must be read together with Zoning Bylaw text

- Policy Areas**
- Policy Area 1
 - Policy Area 2
 - Policy Area 3
 - Policy Area 4
 - Major Streets

- Not Part of this Bylaw
- Map Sheet Boundary
- Properties
- Railway
- Hydro Line





Toronto City Planning
Zoning Bylaw Map Book Series

Policy Areas Overlay Map

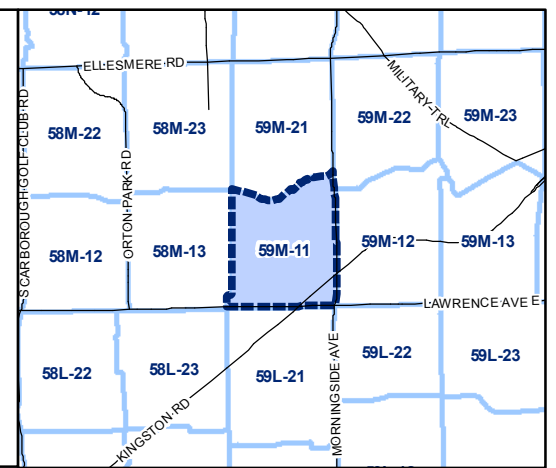
July 29, 2010
Maps must be read together with Zoning Bylaw text

- Policy Areas**
- Policy Area 1
 - Policy Area 2
 - Policy Area 3
 - Policy Area 4
 - Major Streets

- Not Part of this Bylaw
- Map Sheet Boundary
- Properties
- Railway
- Hydro Line

0 20 40 80 120 160 Meters

1:4,000



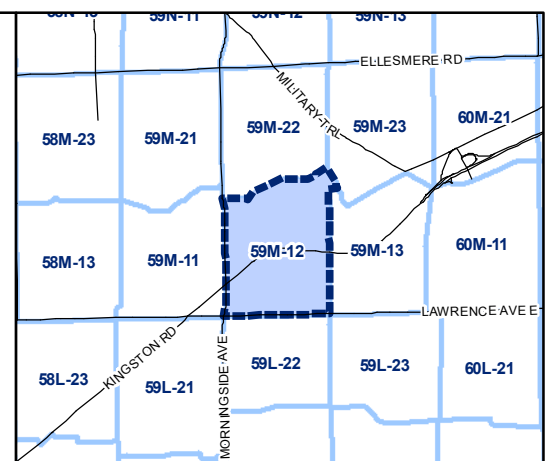


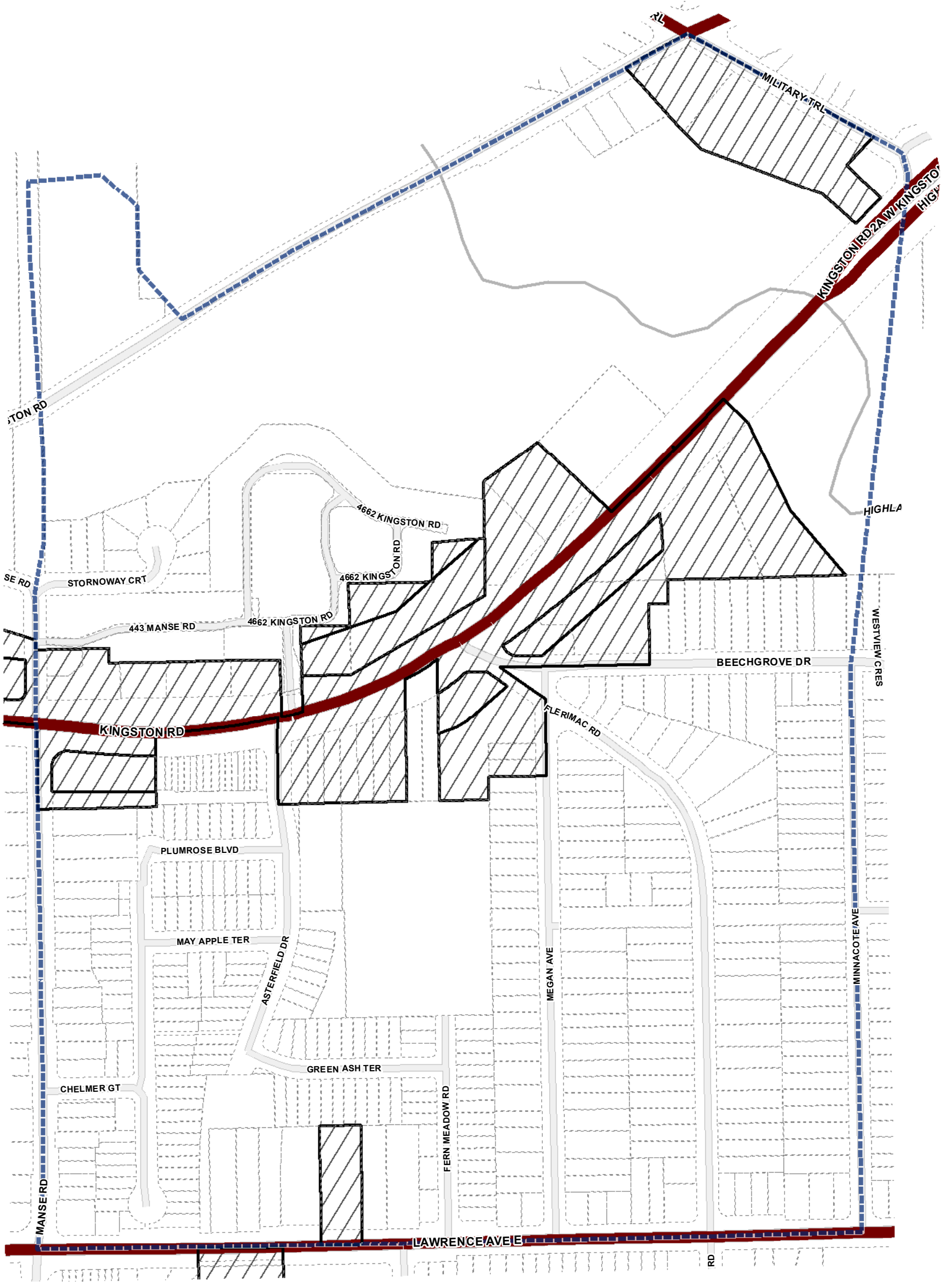
Policy Areas Overlay Map

July 29, 2010
Maps must be read together with Zoning Bylaw text

- Policy Areas**
- Policy Area 1
 - Policy Area 2
 - Policy Area 3
 - Policy Area 4
 - Major Streets

- Not Part of this Bylaw
 - Map Sheet Boundary
 - Properties
 - Railway
 - Hydro Line
- 0 20 40 80 120 160 Meters
1:4,000



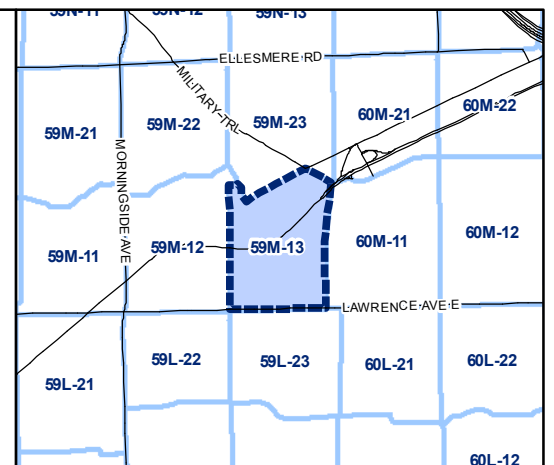
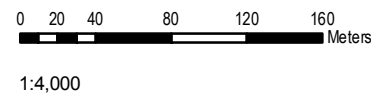


Policy Areas Overlay Map

July 29, 2010
Maps must be read together with Zoning Bylaw text

- Policy Areas**
- Policy Area 1
 - Policy Area 2
 - Policy Area 3
 - Policy Area 4
 - Major Streets

- Not Part of this Bylaw
- Map Sheet Boundary
- Properties
- Railway
- Hydro Line





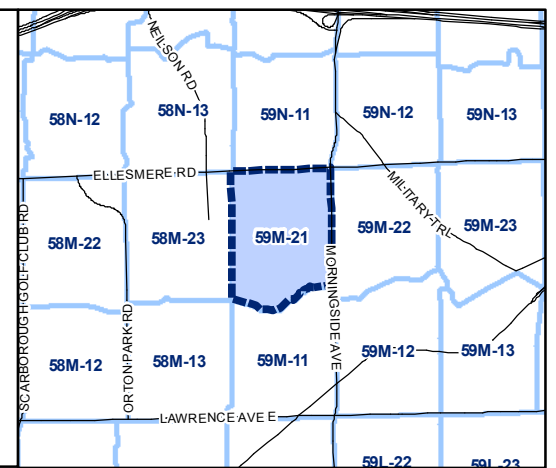
Toronto City Planning
Zoning Bylaw Map Book Series

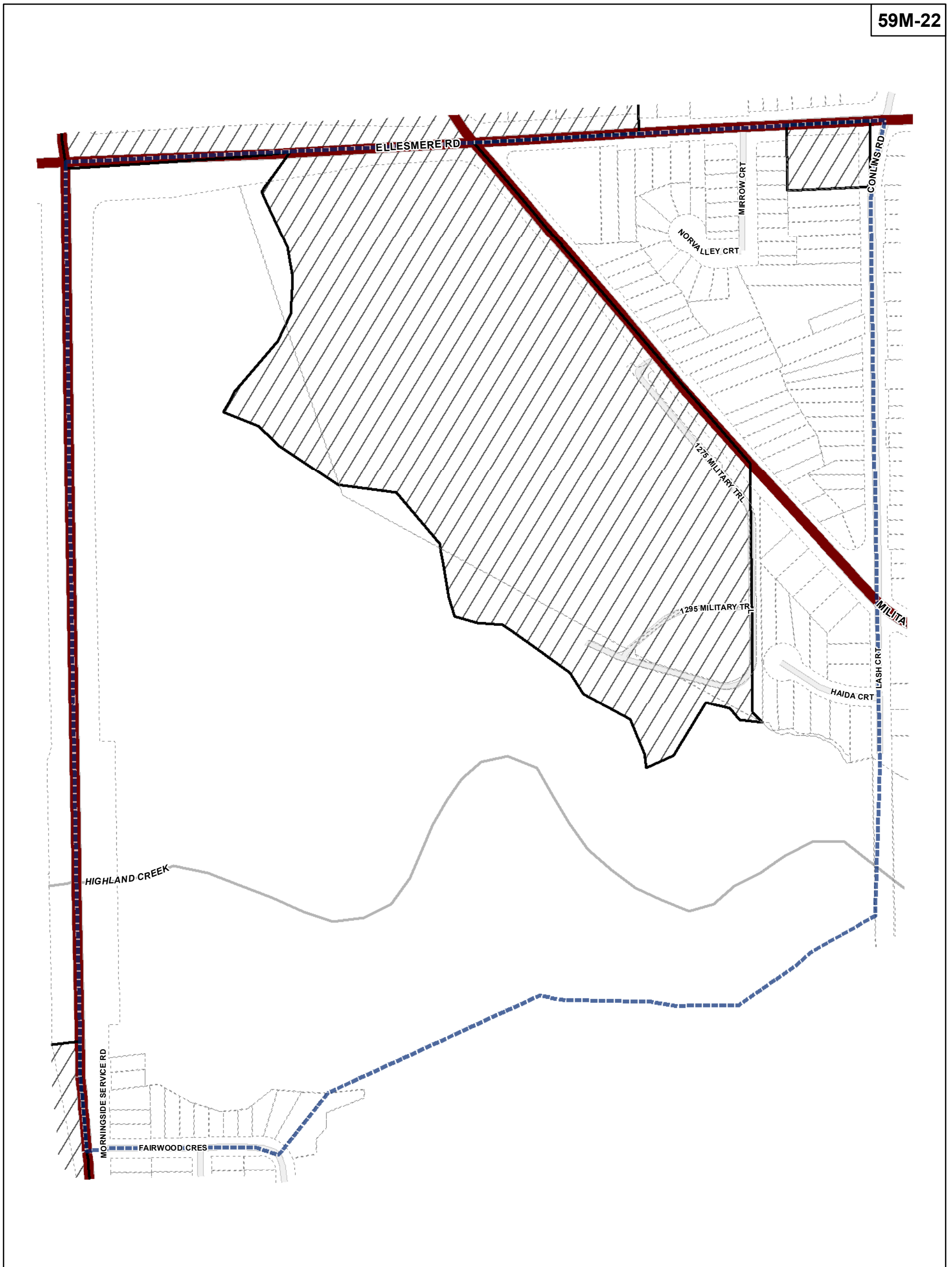
Policy Areas Overlay Map

July 29, 2010
Maps must be read together with Zoning Bylaw text

- Policy Areas**
- Policy Area 1
 - Policy Area 2
 - Policy Area 3
 - Policy Area 4
 - Major Streets

- Not Part of this Bylaw
 - Map Sheet Boundary
 - Properties
 - Railway
 - Hydro Line
- 0 20 40 80 120 160 Meters
- 1:4,000





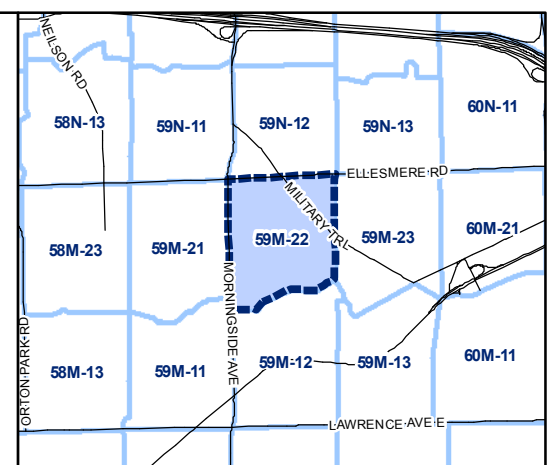
Toronto City Planning
Zoning Bylaw Map Book Series

Policy Areas Overlay Map

July 29, 2010
Maps must be read together with Zoning Bylaw text

- Policy Areas**
- Policy Area 1
 - Policy Area 2
 - Policy Area 3
 - Policy Area 4
 - Major Streets

- Not Part of this Bylaw
 - Map Sheet Boundary
 - Properties
 - Railway
 - Hydro Line
- 0 20 40 80 120 160 Meters
- 1:4,000





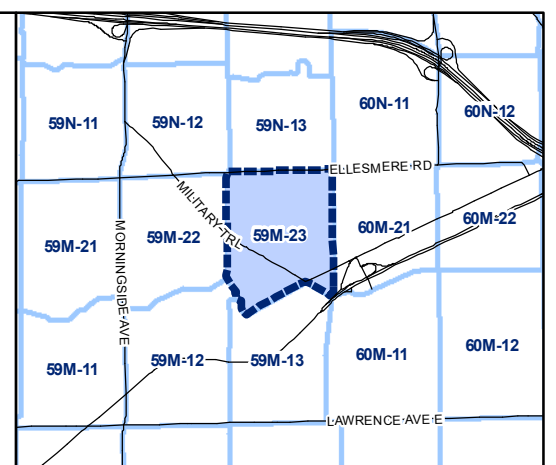
Toronto City Planning
Zoning Bylaw Map Book Series

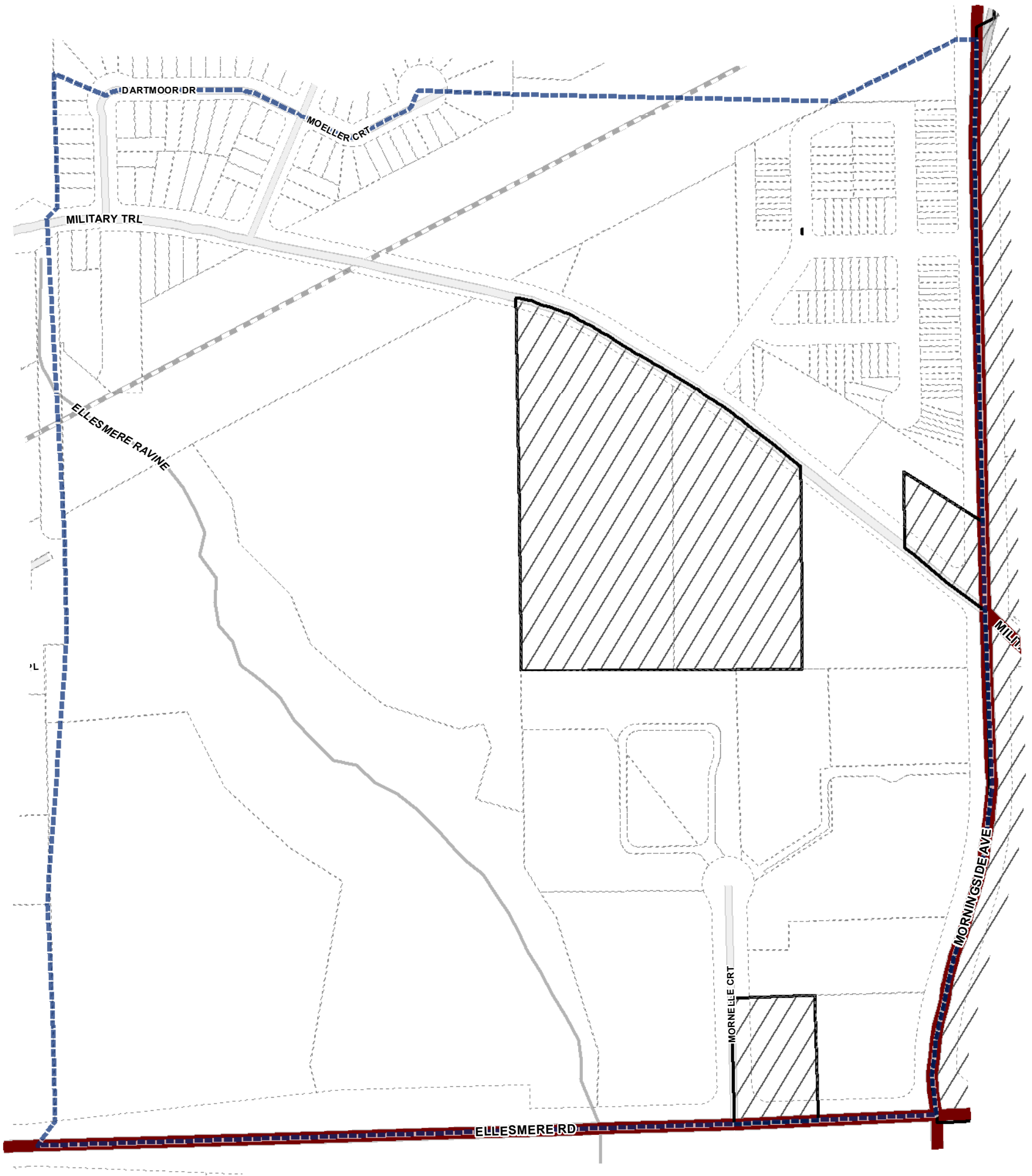
Policy Areas Overlay Map

July 29, 2010
Maps must be read together with Zoning Bylaw text

- Policy Areas**
- Policy Area 1
 - Policy Area 2
 - Policy Area 3
 - Policy Area 4
 - Major Streets

- Not Part of this Bylaw
 - Map Sheet Boundary
 - Properties
 - Railway
 - Hydro Line
- 0 20 40 80 120 160 Meters
- 1:4,000



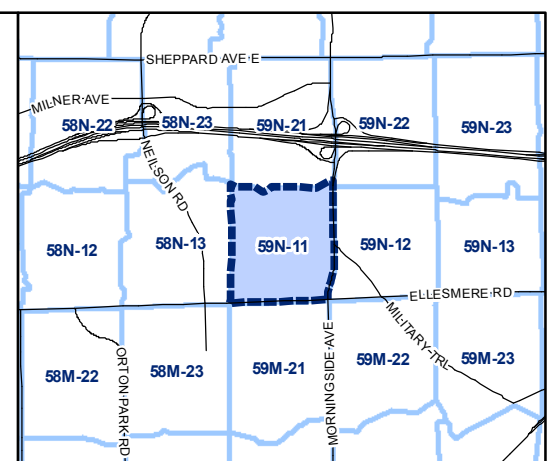


Policy Areas Overlay Map

July 29, 2010
Maps must be read together with Zoning Bylaw text

- Policy Areas**
- Policy Area 1
 - Policy Area 2
 - Policy Area 3
 - Policy Area 4
 - Major Streets

- Not Part of this Bylaw
 - Map Sheet Boundary
 - Properties
 - Railway
 - Hydro Line
- 0 20 40 80 120 160 Meters
- 1:4,000





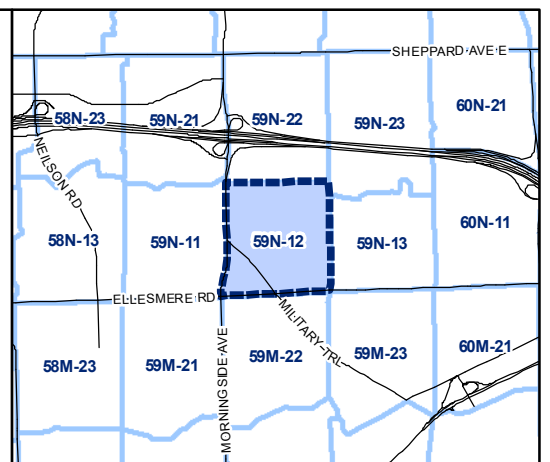
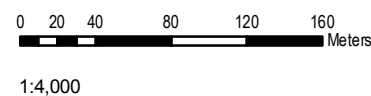
Policy Areas Overlay Map

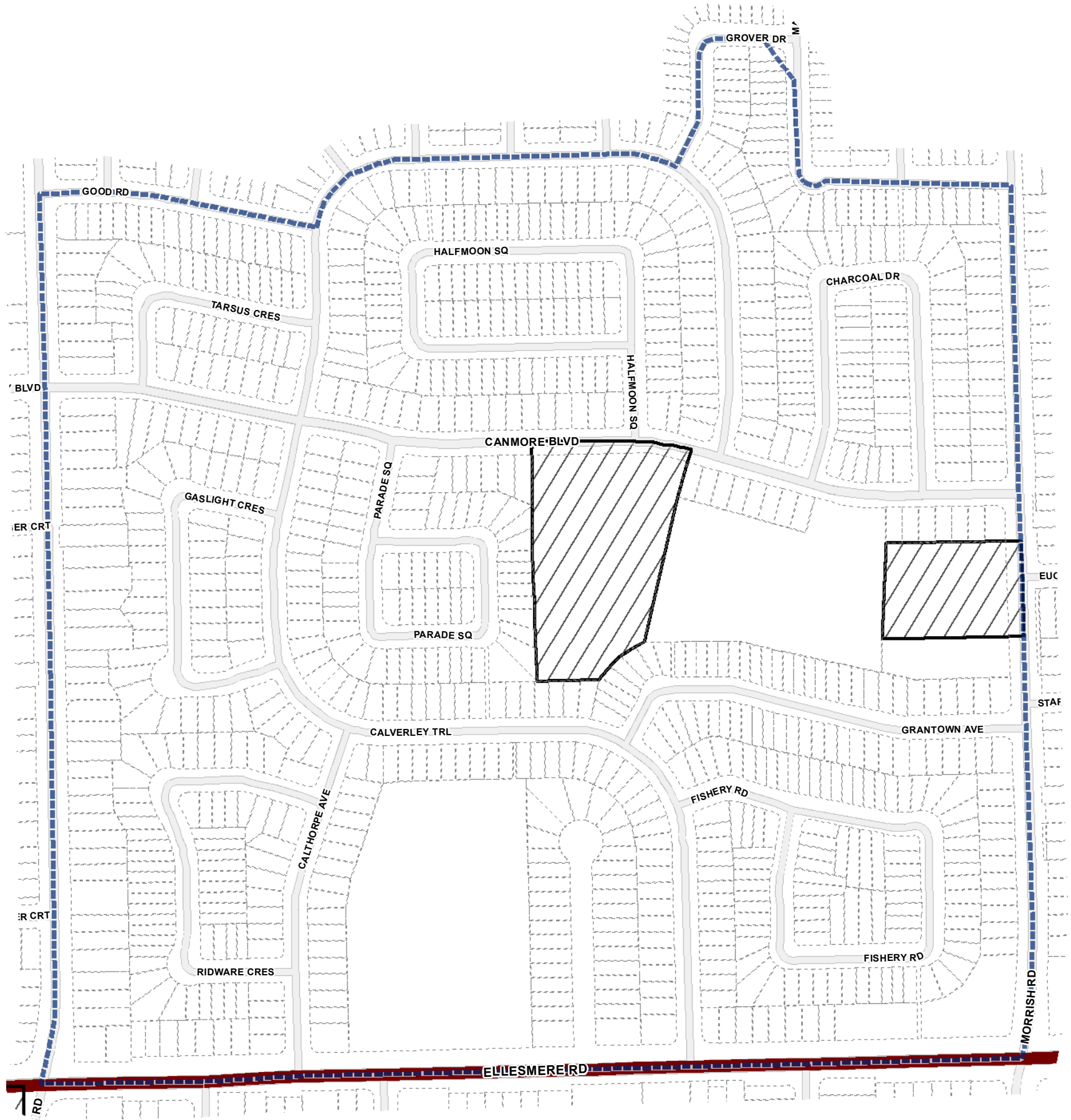
July 29, 2010
Maps must be read together with Zoning Bylaw text

Policy Areas

- Policy Area 1
- Policy Area 2
- Policy Area 3
- Policy Area 4
- Major Streets

- Not Part of this Bylaw
- Map Sheet Boundary
- Properties
- Railway
- Hydro Line





Policy Areas Overlay Map

July 29, 2010
Maps must be read together with Zoning Bylaw text

Policy Areas

- Policy Area 1
- Policy Area 2
- Policy Area 3
- Policy Area 4
- Major Streets

Not Part of this Bylaw

Map Sheet Boundary

Properties

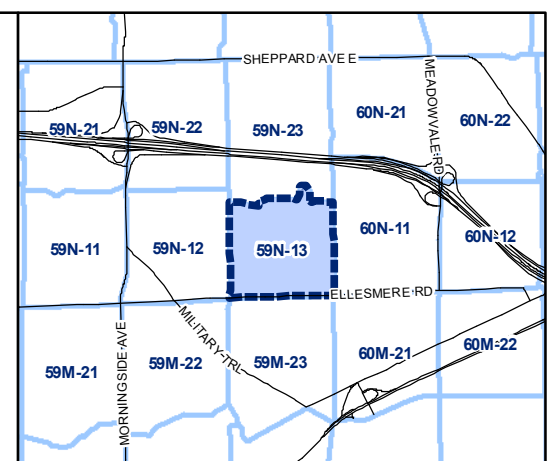
Railway

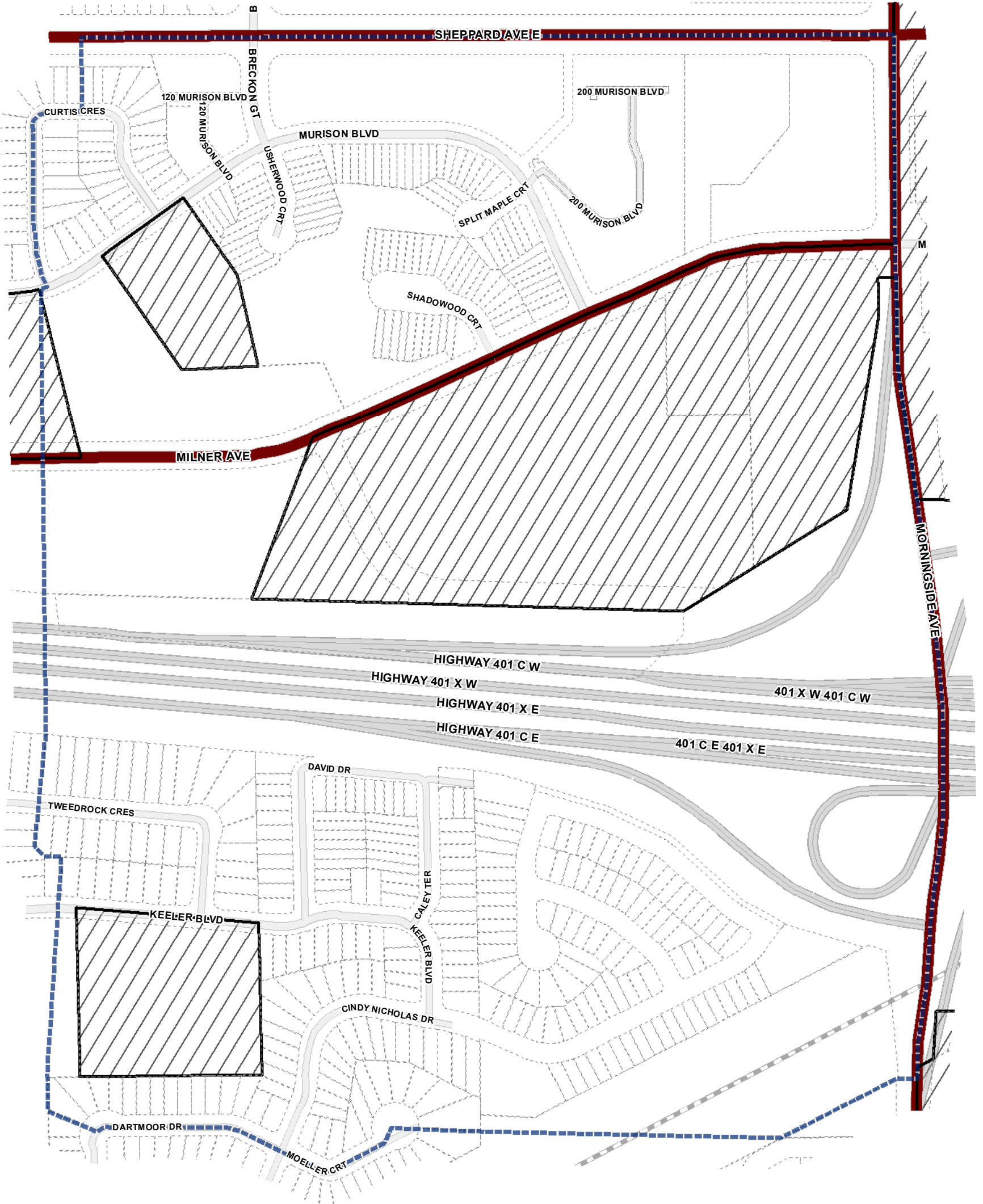
Hydro Line



0 20 40 80 120 160 Meters

1:4,000





Policy Areas Overlay Map

July 29, 2010
Maps must be read together with Zoning Bylaw text

- Policy Areas**
- Policy Area 1
 - Policy Area 2
 - Policy Area 3
 - Policy Area 4
 - Major Streets

- Not Part of this Bylaw
- Map Sheet Boundary
- Properties
- Railway
- Hydro Line

