

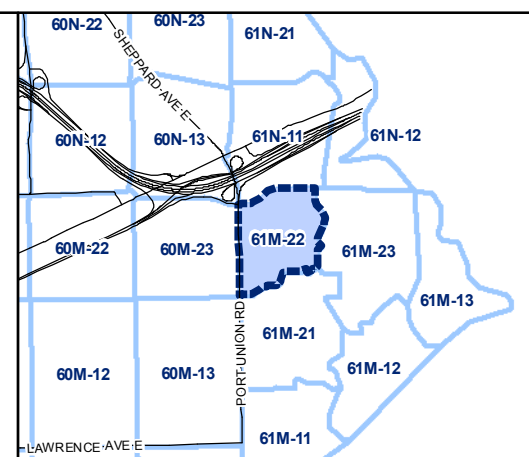
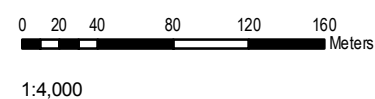
**Policy Areas Overlay Map**

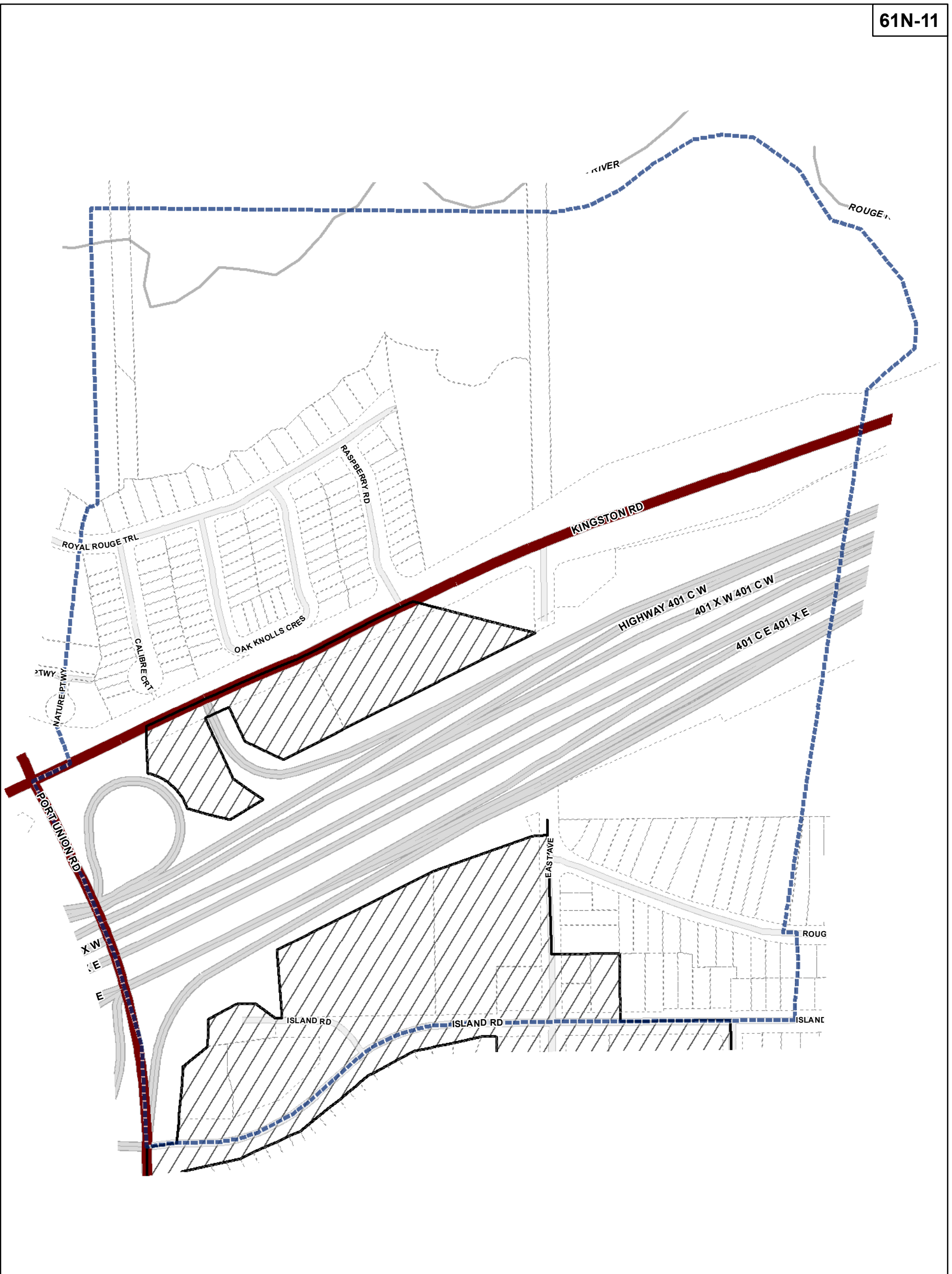
July 29, 2010  
Maps must be read together with Zoning Bylaw text

**Policy Areas**

- Policy Area 1
- Policy Area 2
- Policy Area 3
- Policy Area 4
- Major Streets

- Not Part of this Bylaw
- Map Sheet Boundary
- Properties
- Railway
- Hydro Line





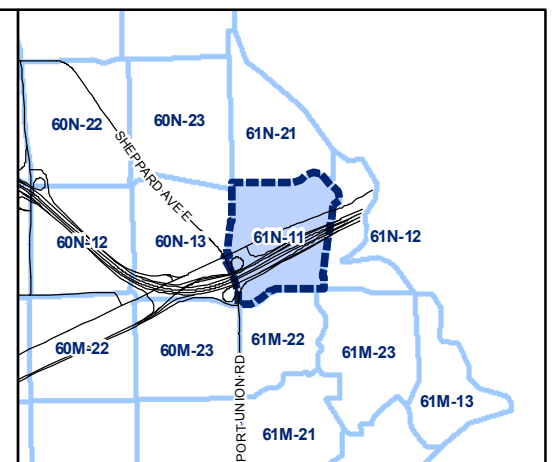
**Toronto City Planning**  
Zoning Bylaw Map Book Series

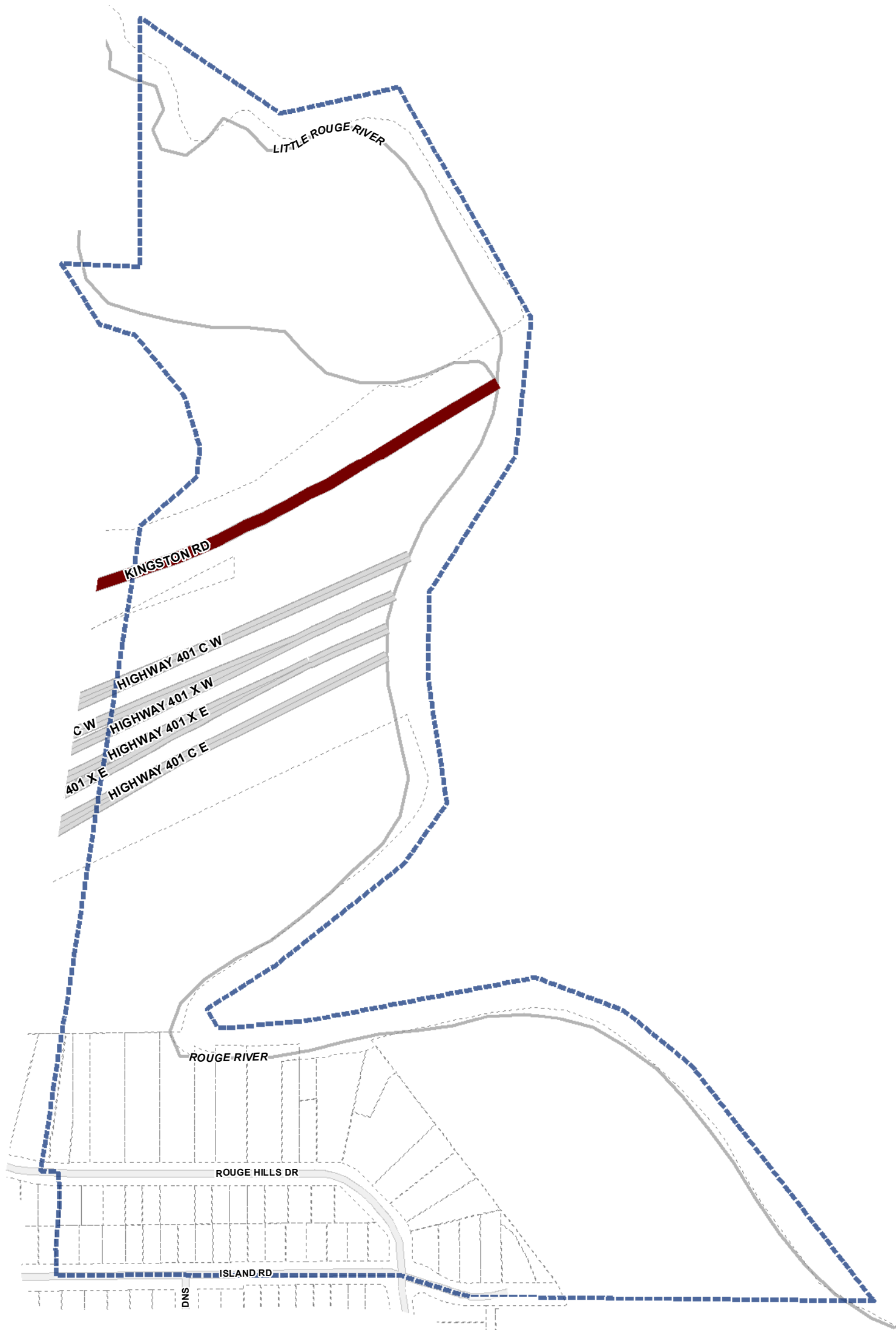
**Policy Areas Overlay Map**

**July 29, 2010**  
Maps must be read together with Zoning Bylaw text

- Policy Areas**
- Policy Area 1
  - Policy Area 2
  - Policy Area 3
  - Policy Area 4
  - Major Streets

- Not Part of this Bylaw
  - Map Sheet Boundary
  - Properties
  - Railway
  - Hydro Line
- 0 20 40 80 120 160 Meters
- 1:4,000





**Policy Areas Overlay Map**

**July 29, 2010**  
Maps must be read together with Zoning Bylaw text

- Policy Areas**
- Policy Area 1
  - Policy Area 2
  - Policy Area 3
  - Policy Area 4
  - Major Streets

- Not Part of this Bylaw
  - Map Sheet Boundary
  - Properties
  - Railway
  - Hydro Line
- 0 20 40 80 120 160 Meters  
1:4,000

