













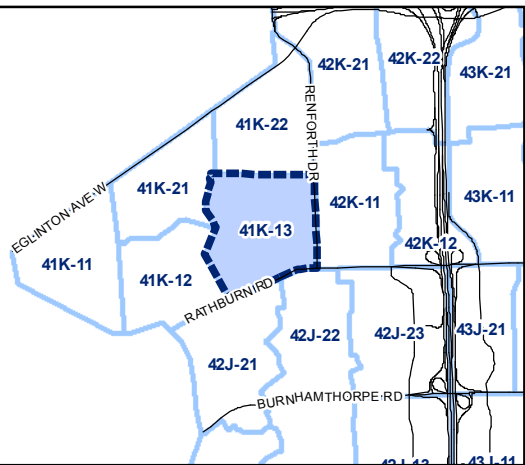

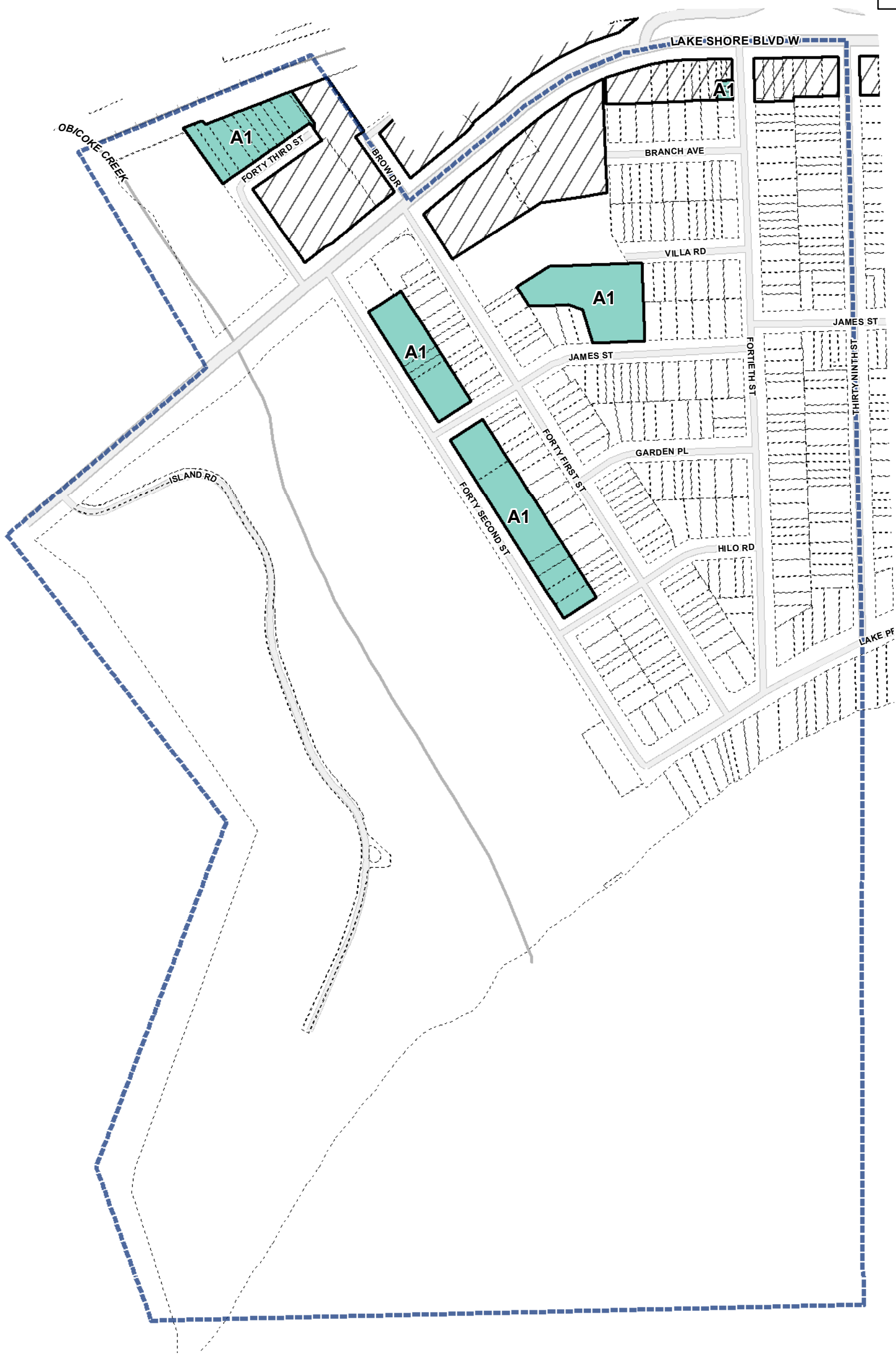


Rooming House Areas















 A1	 B4	 B8	 Not Part of this Bylaw
 B1	 B5	 B9	 Properties
 B2	 B6	 C1	 Map Sheet Boundary
 B3	 B7		

0 20 40 80 120 160 Meters
1:4,000

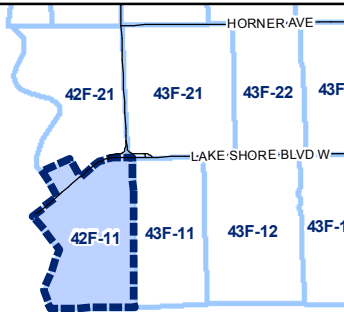



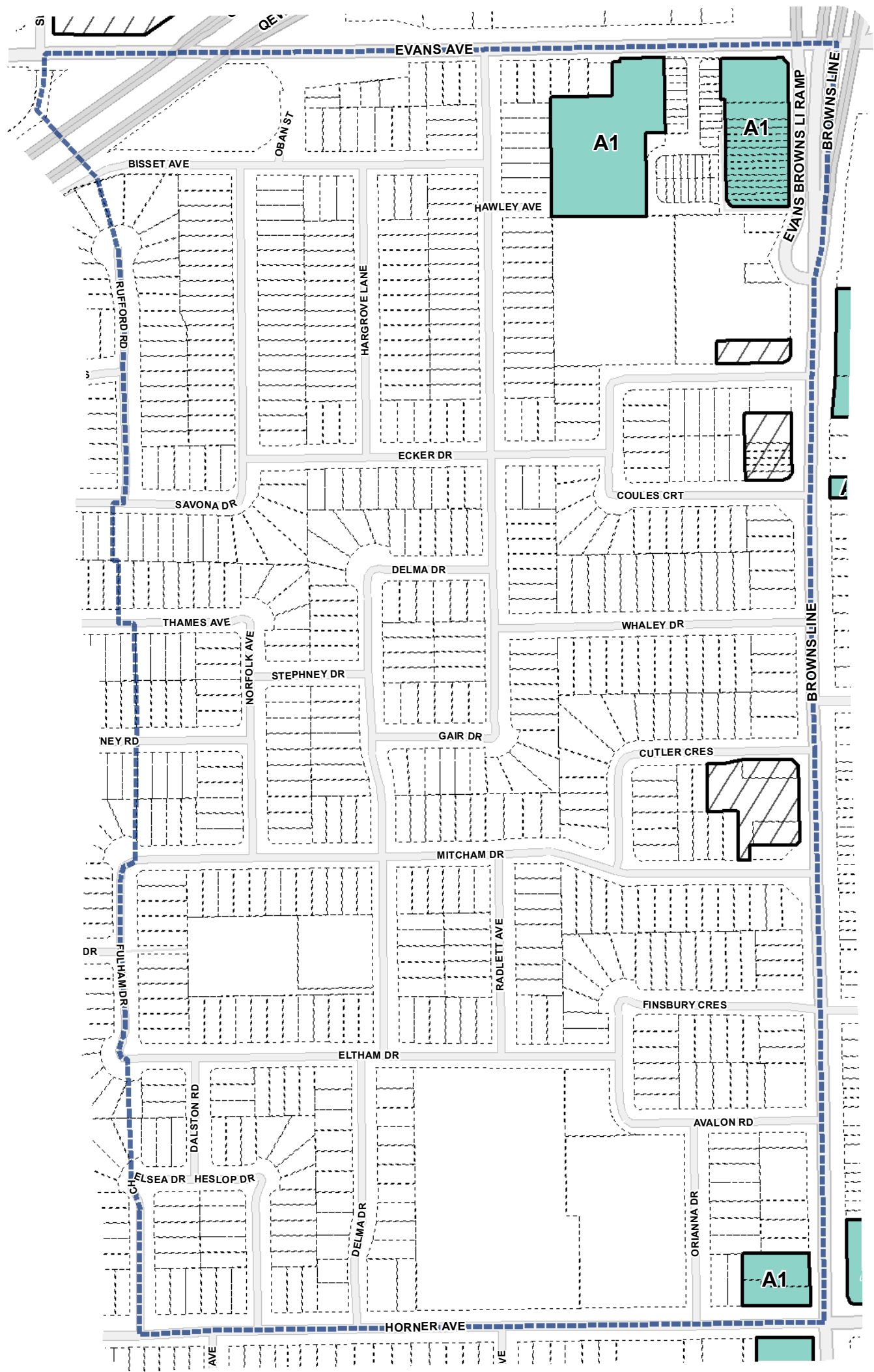



Rooming House Areas

 A1	 B4	 B8	 Not Part of this Bylaw
 B1	 B5	 B9	 Properties
 B2	 B6	 C1	 Map Sheet Boundary
 B3	 B7		

0 20 40 80 120 160 Meters
1:4,000



















 **Toronto City Planning**
Zoning Bylaw Map Book Series

Rooming House Overlay Map


July 29, 2010
Maps must be read together with Zoning Bylaw text

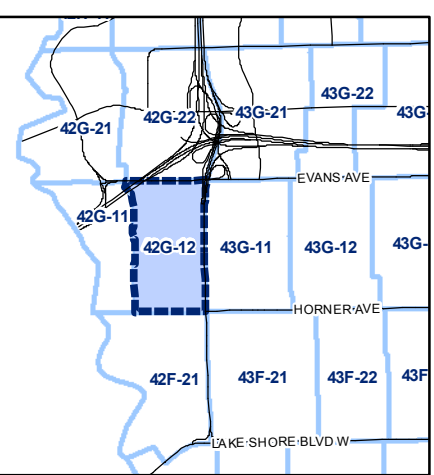
Rooming House Areas

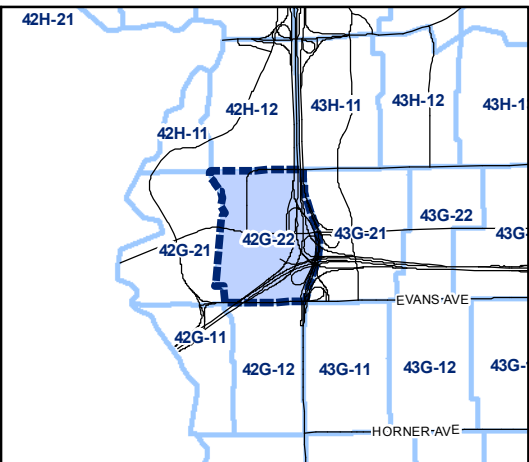
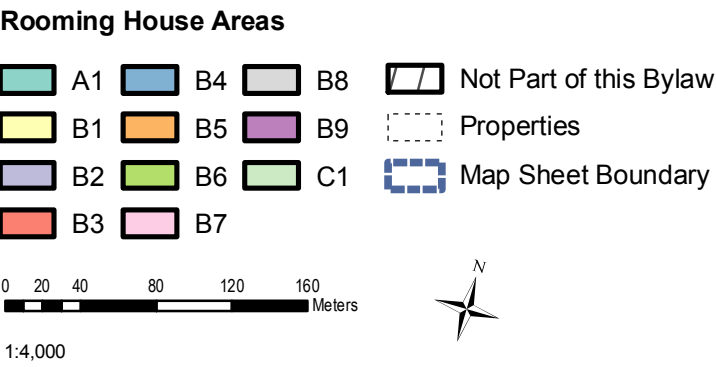
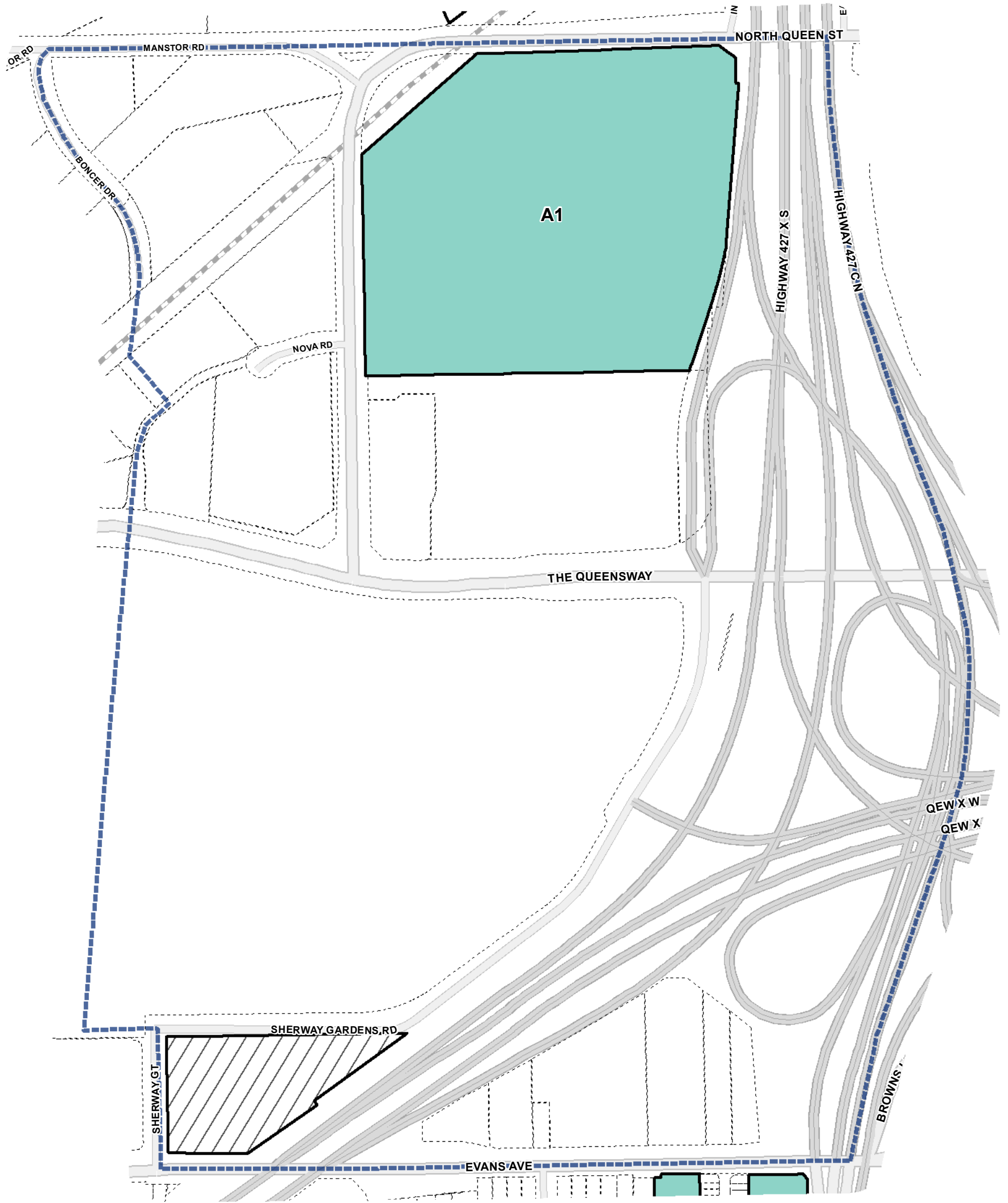
 A1	 B4	 B8	 Not Part of this Bylaw
 B1	 B5	 B9	 Properties
 B2	 B6	 C1	 Map Sheet Boundary
 B3	 B7		

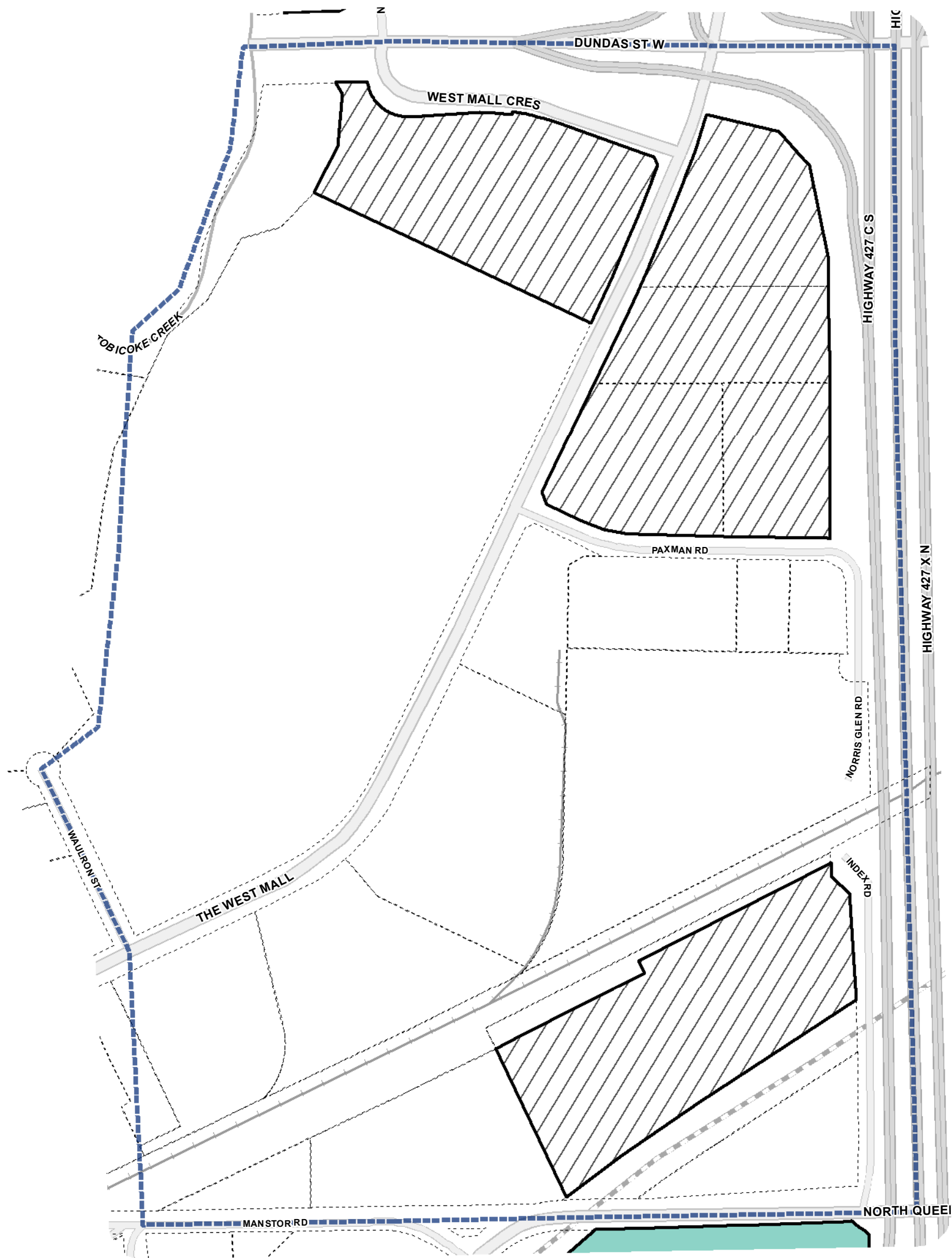
0 20 40 80 120 160 Meters

1:4,000




















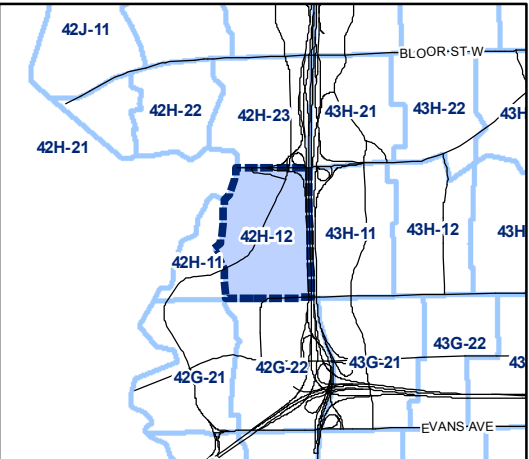


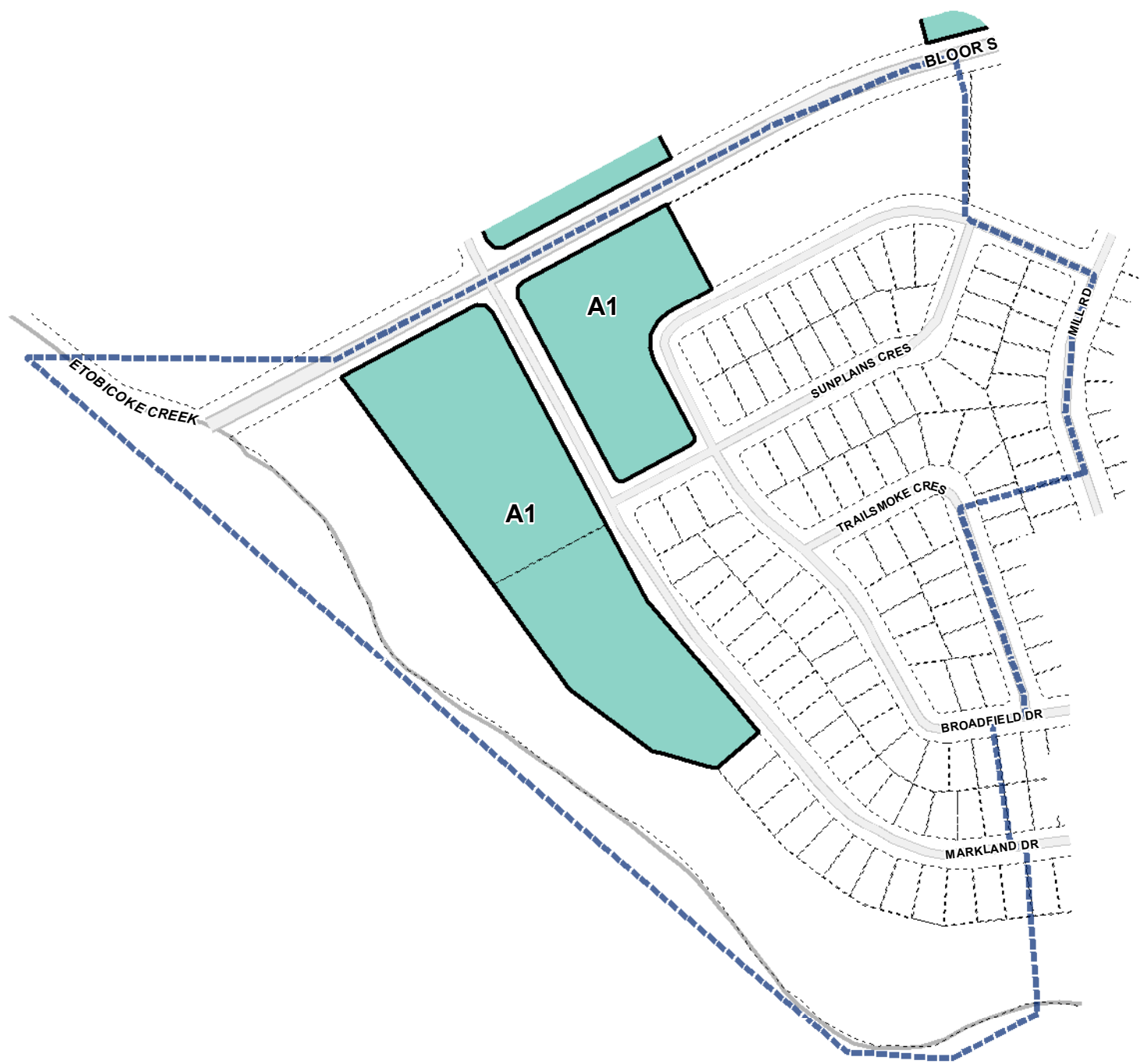


Rooming House Areas















 A1	 B4	 B8	 Not Part of this Bylaw
 B1	 B5	 B9	 Properties
 B2	 B6	 C1	 Map Sheet Boundary
 B3	 B7		

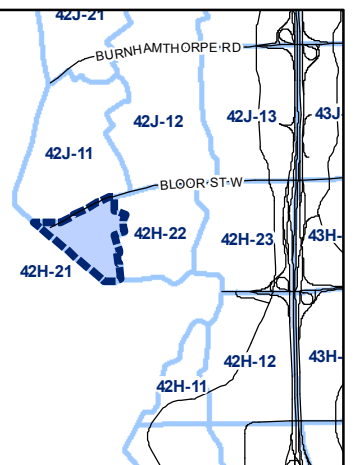
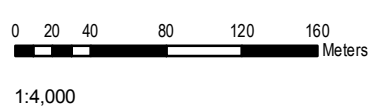
0 20 40 80 120 160 Meters
1:4,000

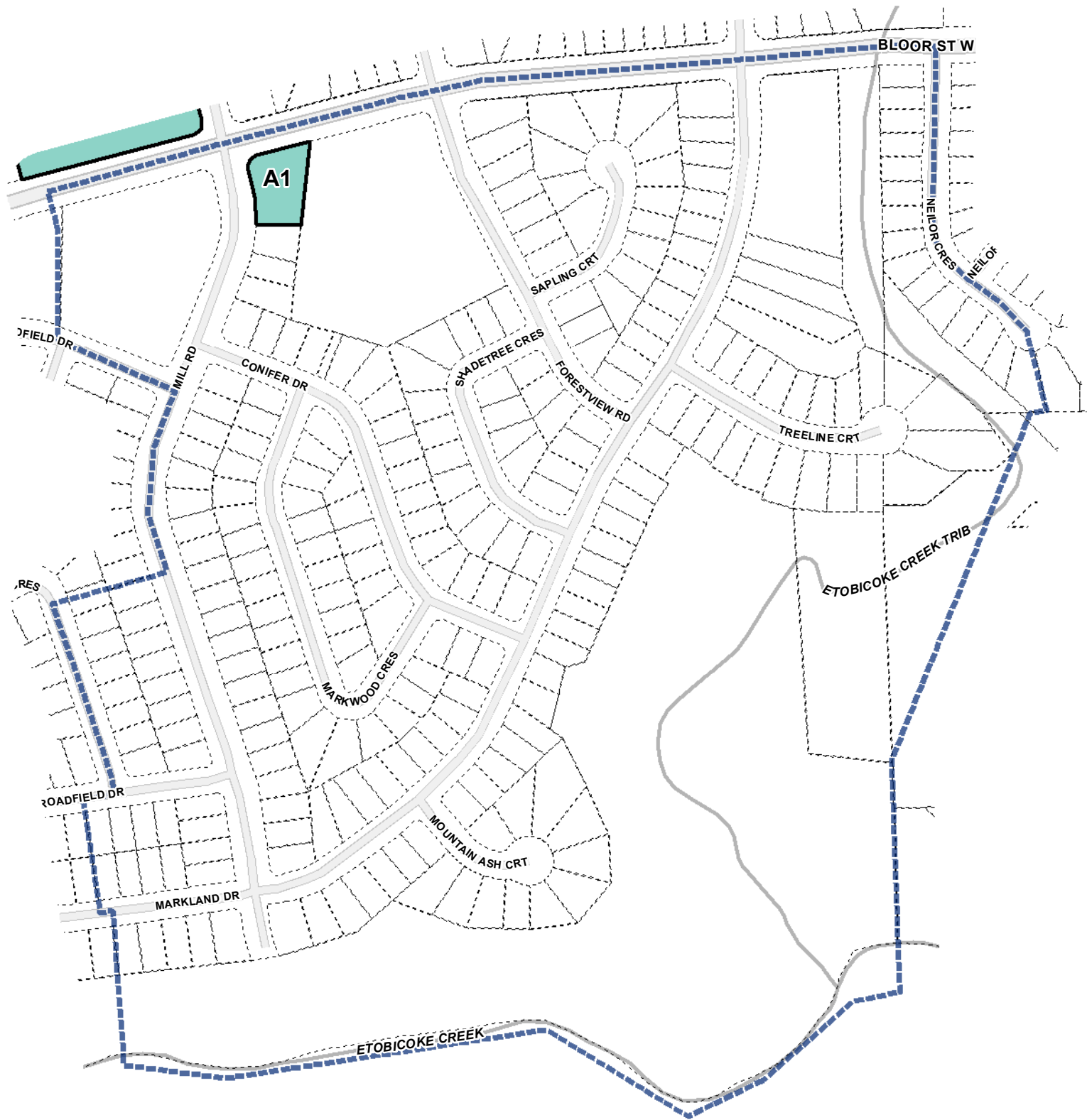












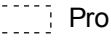






Rooming House Areas

- | | | | |
|--|--|---|--|
|  A1 |  B4 |  B8 |  Not Part of this Bylaw |
|  B1 |  B5 |  B9 |  Properties |
|  B2 |  B6 |  C1 |  Map Sheet Boundary |
|  B3 |  B7 | | |




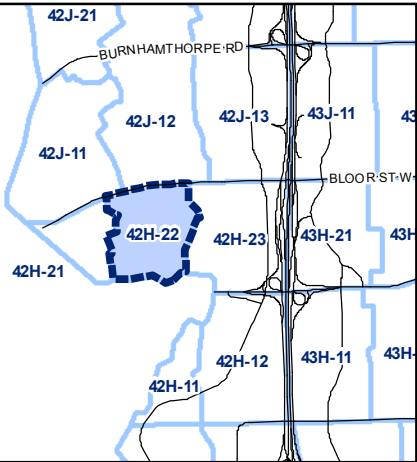


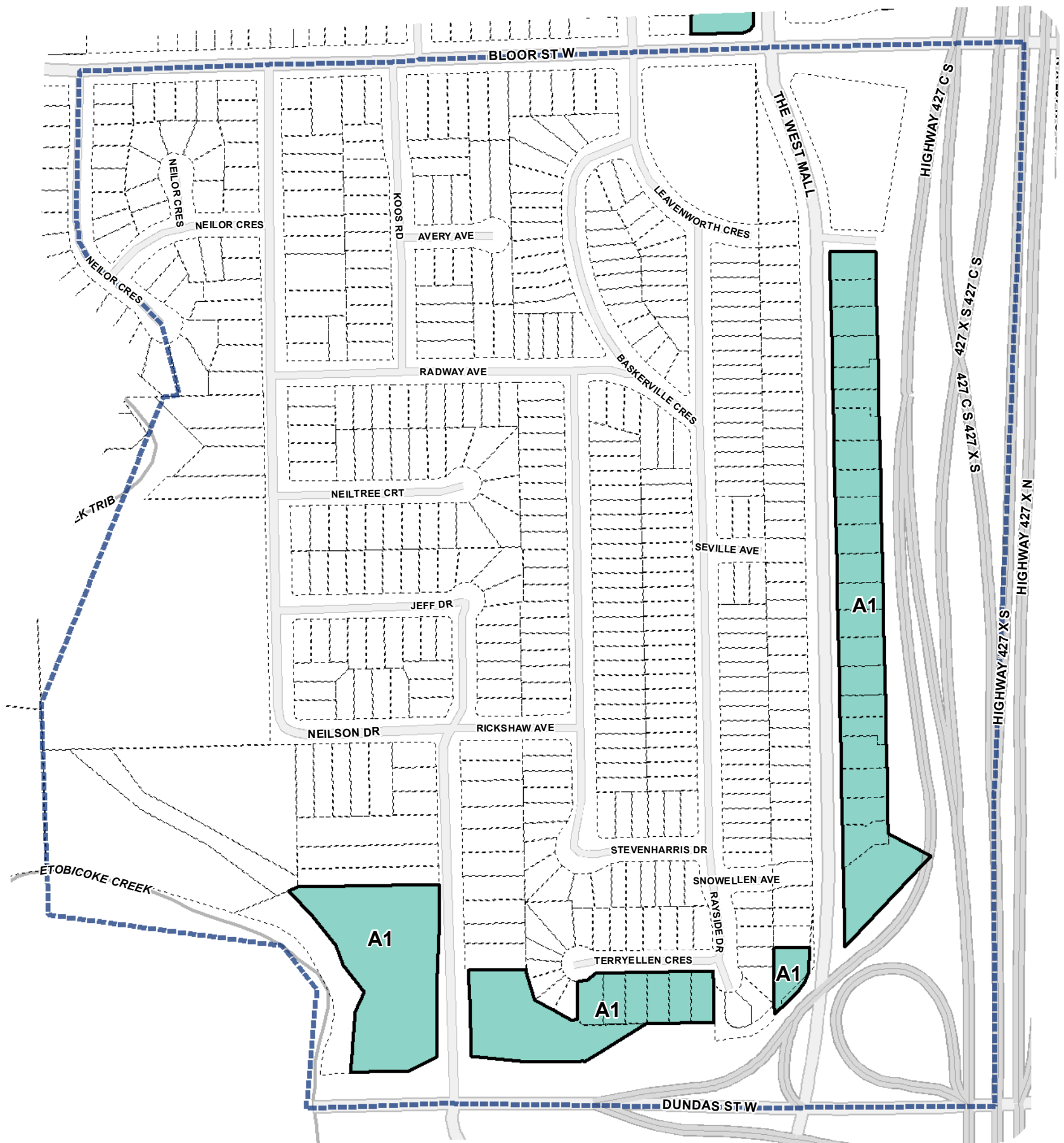
Rooming House Areas

 A1	 B4	 B8	 Not Part of this Bylaw
 B1	 B5	 B9	 Properties
 B2	 B6	 C1	 Map Sheet Boundary
 B3	 B7		















0 20 40 80 120 160 Meters
1:4,000

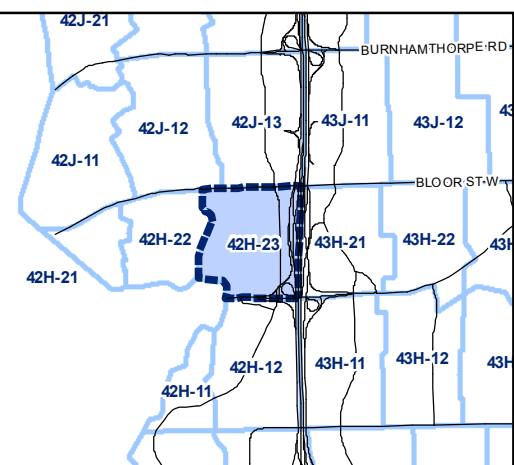
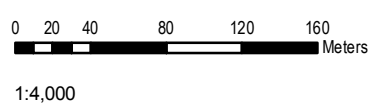


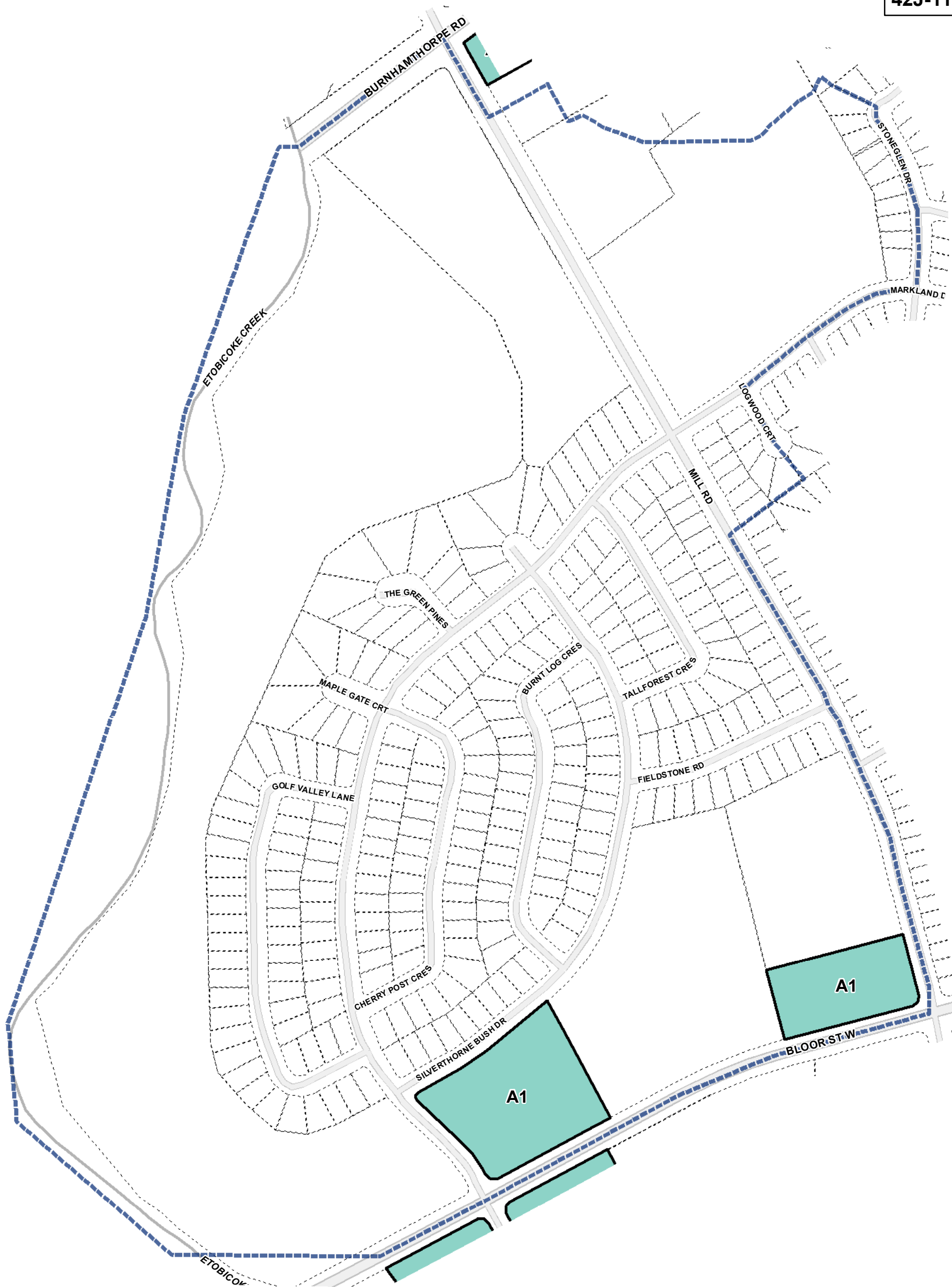


















Rooming House Areas

 A1	 B4	 B8	 Not Part of this Bylaw
 B1	 B5	 B9	 Properties
 B2	 B6	 C1	 Map Sheet Boundary
 B3	 B7		




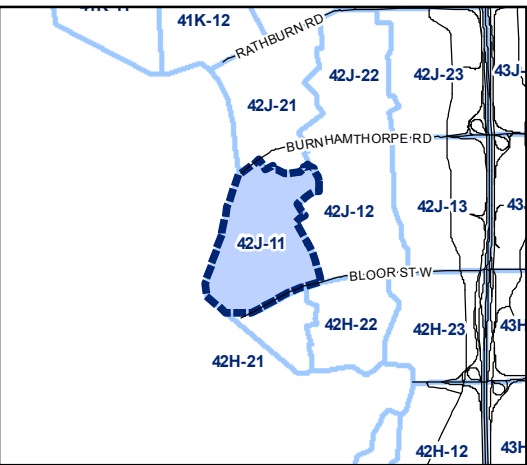


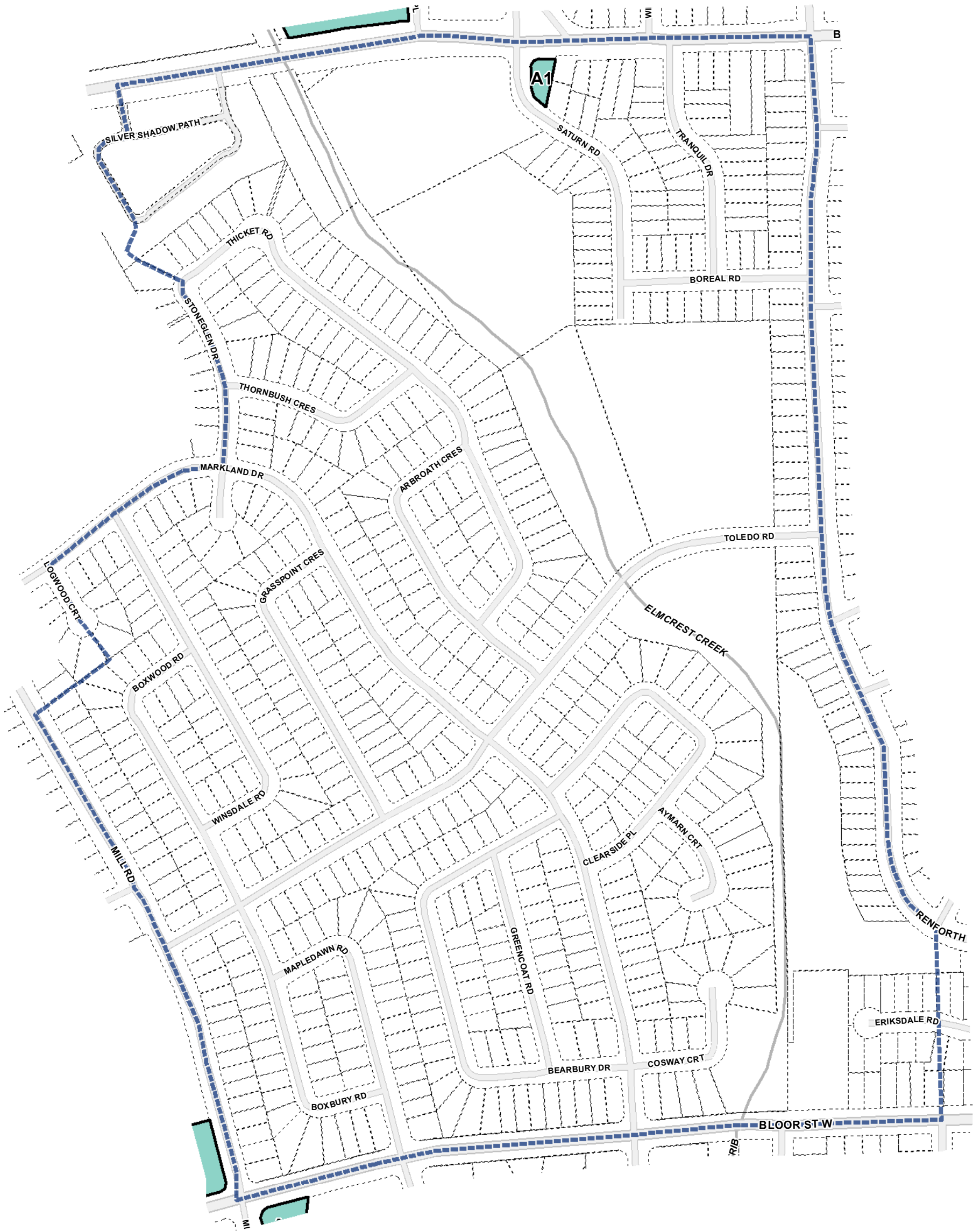
Rooming House Areas

 A1	 B4	 B8	 Not Part of this Bylaw
 B1	 B5	 B9	 Properties
 B2	 B6	 C1	 Map Sheet Boundary
 B3	 B7		















0 20 40 80 120 160 Meters
1:4,000

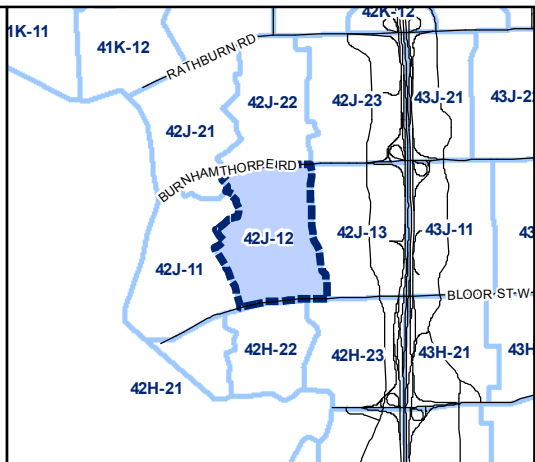
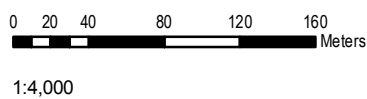


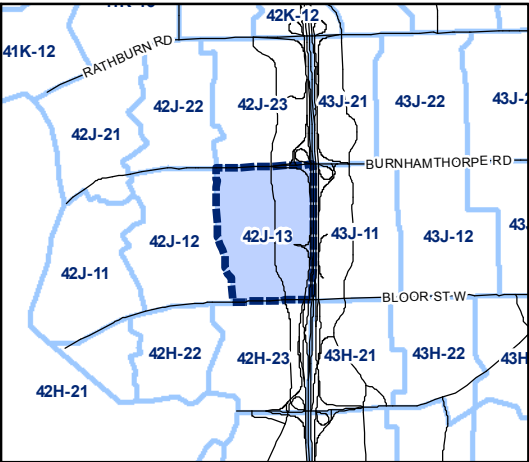
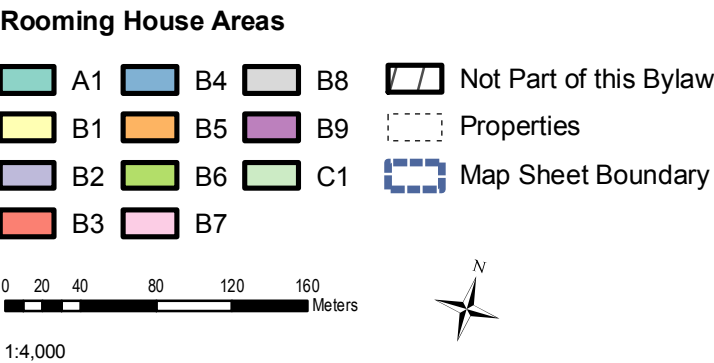
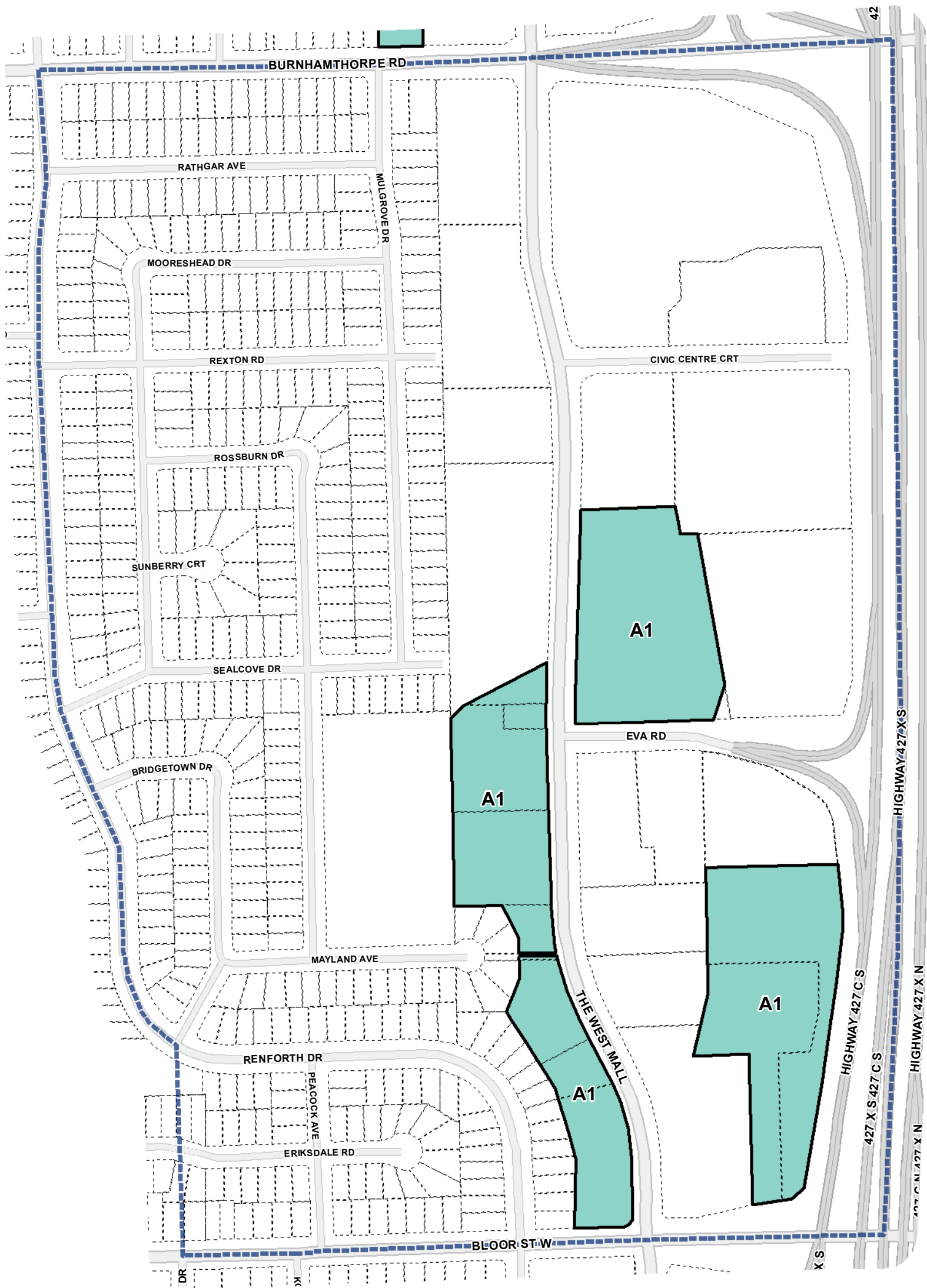




Rooming House Areas








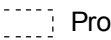






- | | | | |
|--|--|---|--|
|  A1 |  B4 |  B8 |  Not Part of this Bylaw |
|  B1 |  B5 |  B9 |  Properties |
|  B2 |  B6 |  C1 |  Map Sheet Boundary |
|  B3 |  B7 | | |

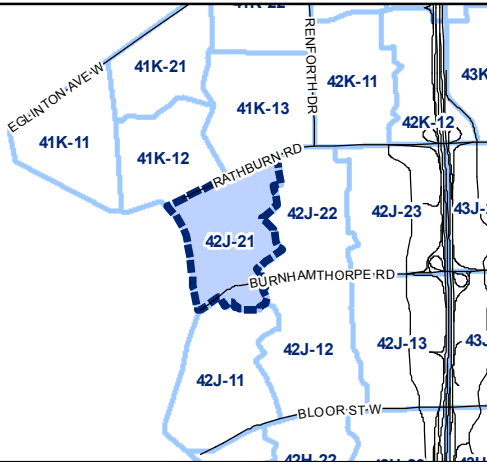
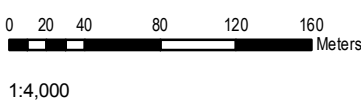


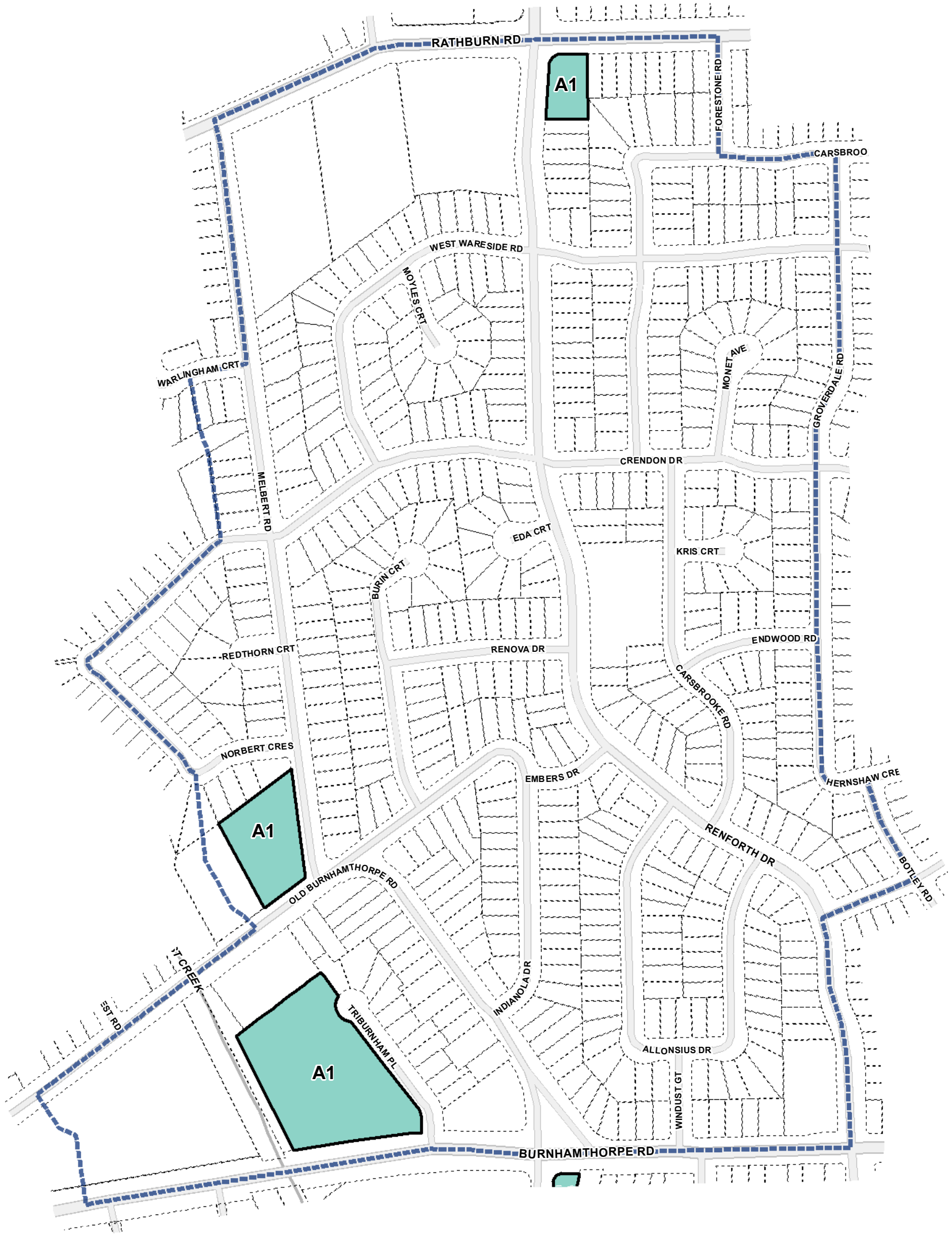


















Rooming House Areas

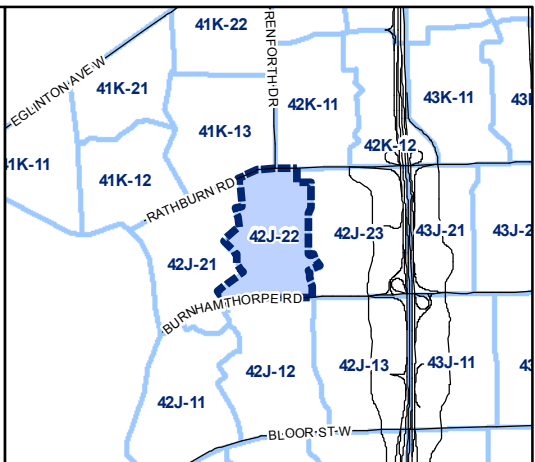
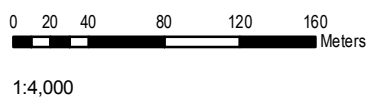
- | | | | |
|--|--|---|--|
|  A1 |  B4 |  B8 |  Not Part of this Bylaw |
|  B1 |  B5 |  B9 |  Properties |
|  B2 |  B6 |  C1 |  Map Sheet Boundary |
|  B3 |  B7 | | |

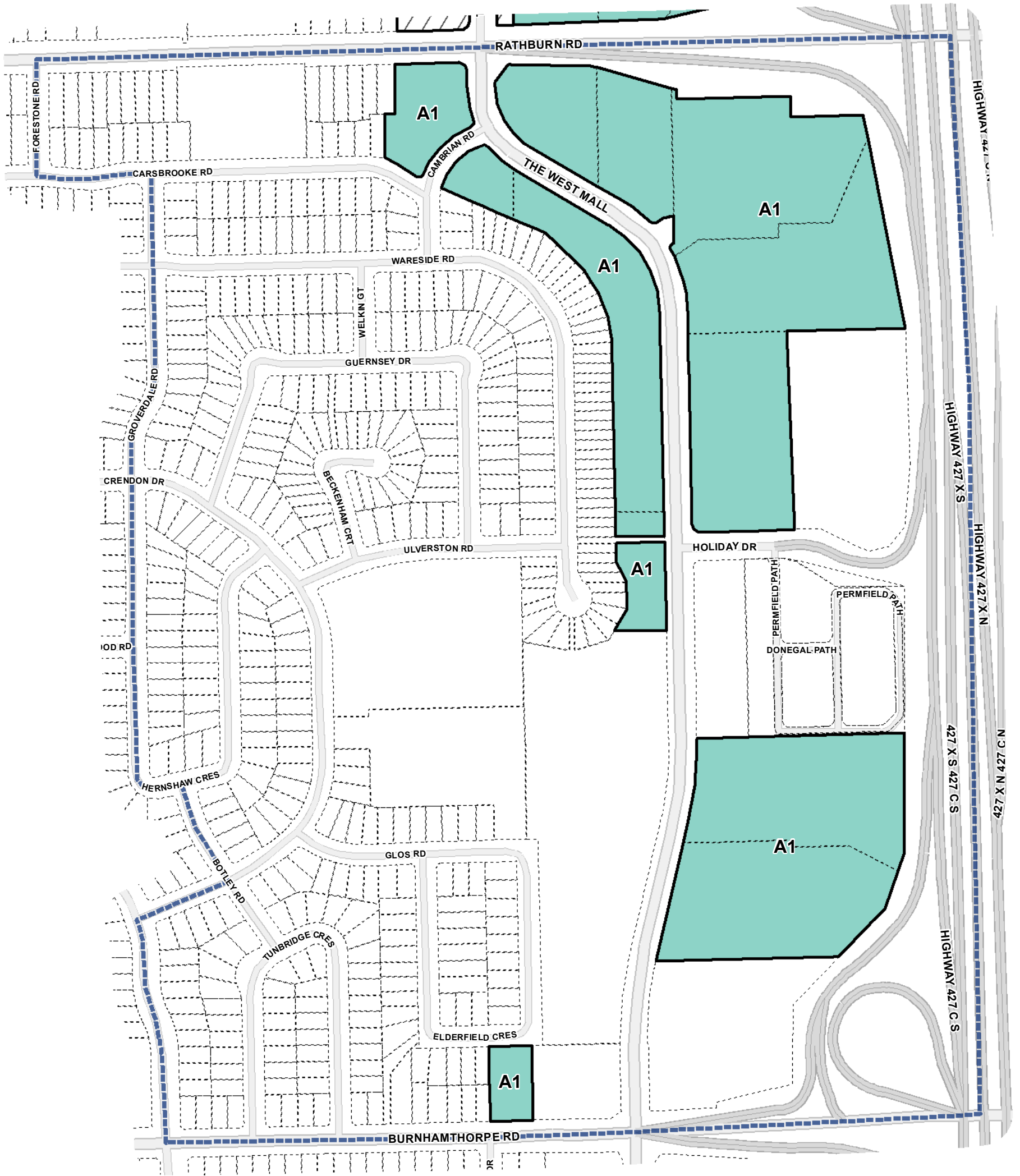


















Rooming House Areas

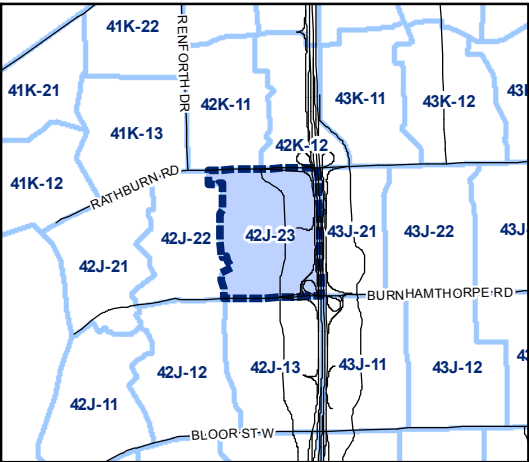
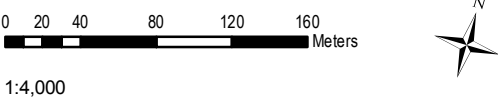
- | | | | |
|--|--|---|--|
|  A1 |  B4 |  B8 |  Not Part of this Bylaw |
|  B1 |  B5 |  B9 |  Properties |
|  B2 |  B6 |  C1 |  Map Sheet Boundary |
|  B3 |  B7 | | |

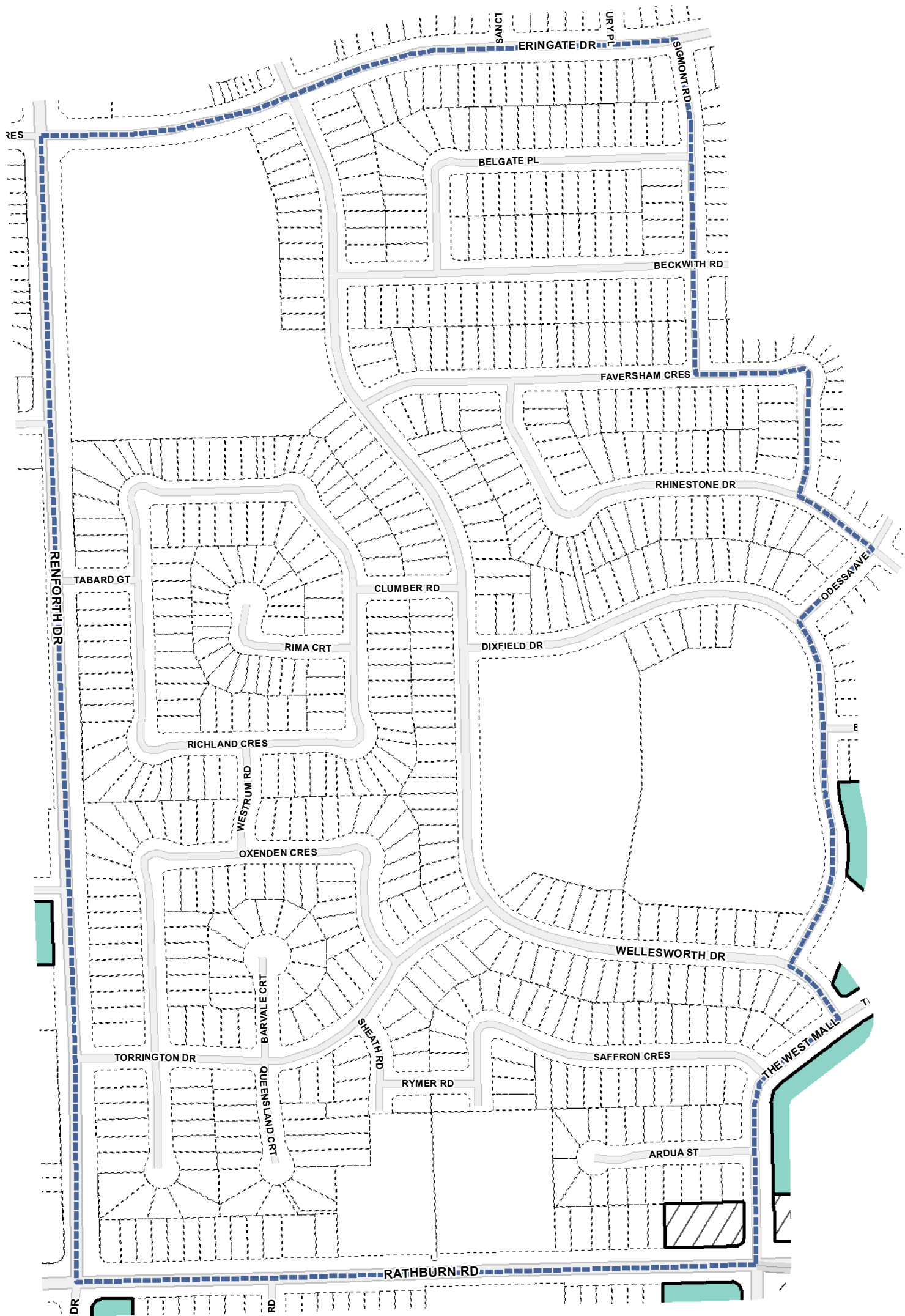


















Rooming House Areas

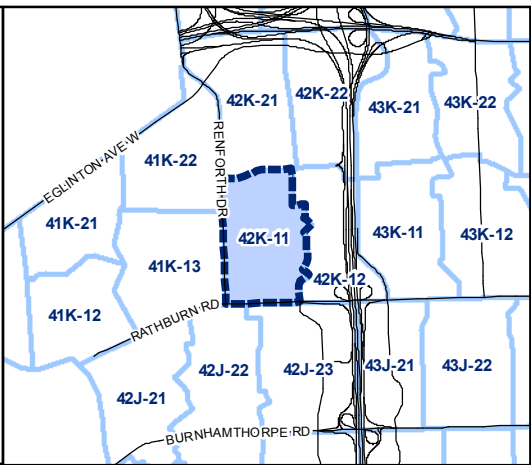
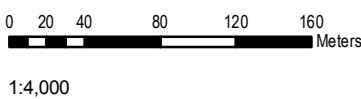
 A1	 B4	 B8	 Not Part of this Bylaw
 B1	 B5	 B9	 Properties
 B2	 B6	 C1	 Map Sheet Boundary
 B3	 B7		

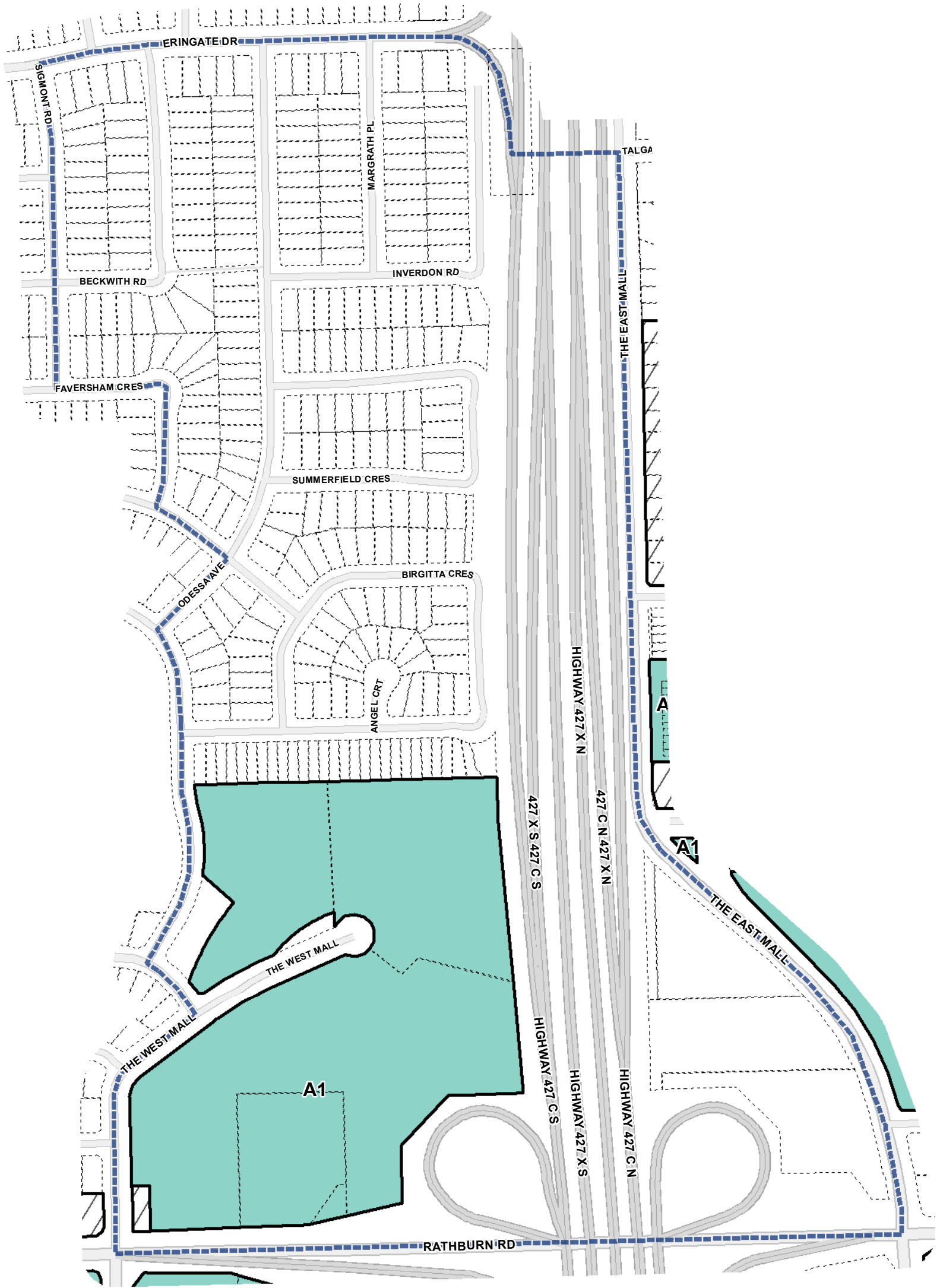




Rooming House Areas

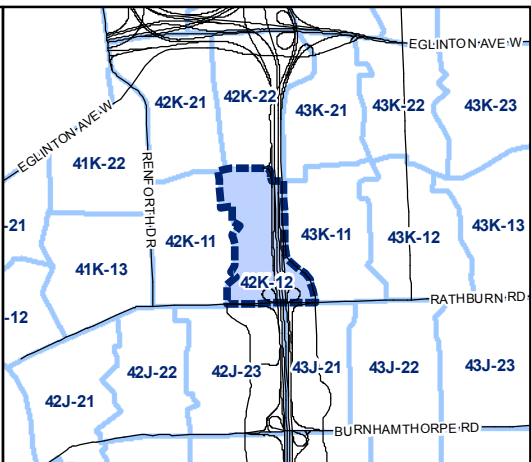
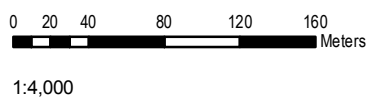
- | | | | |
|--|--|---|--|
|  A1 |  B4 |  B8 |  Not Part of this Bylaw |
|  B1 |  B5 |  B9 |  Properties |
|  B2 |  B6 |  C1 |  Map Sheet Boundary |
|  B3 |  B7 | | |

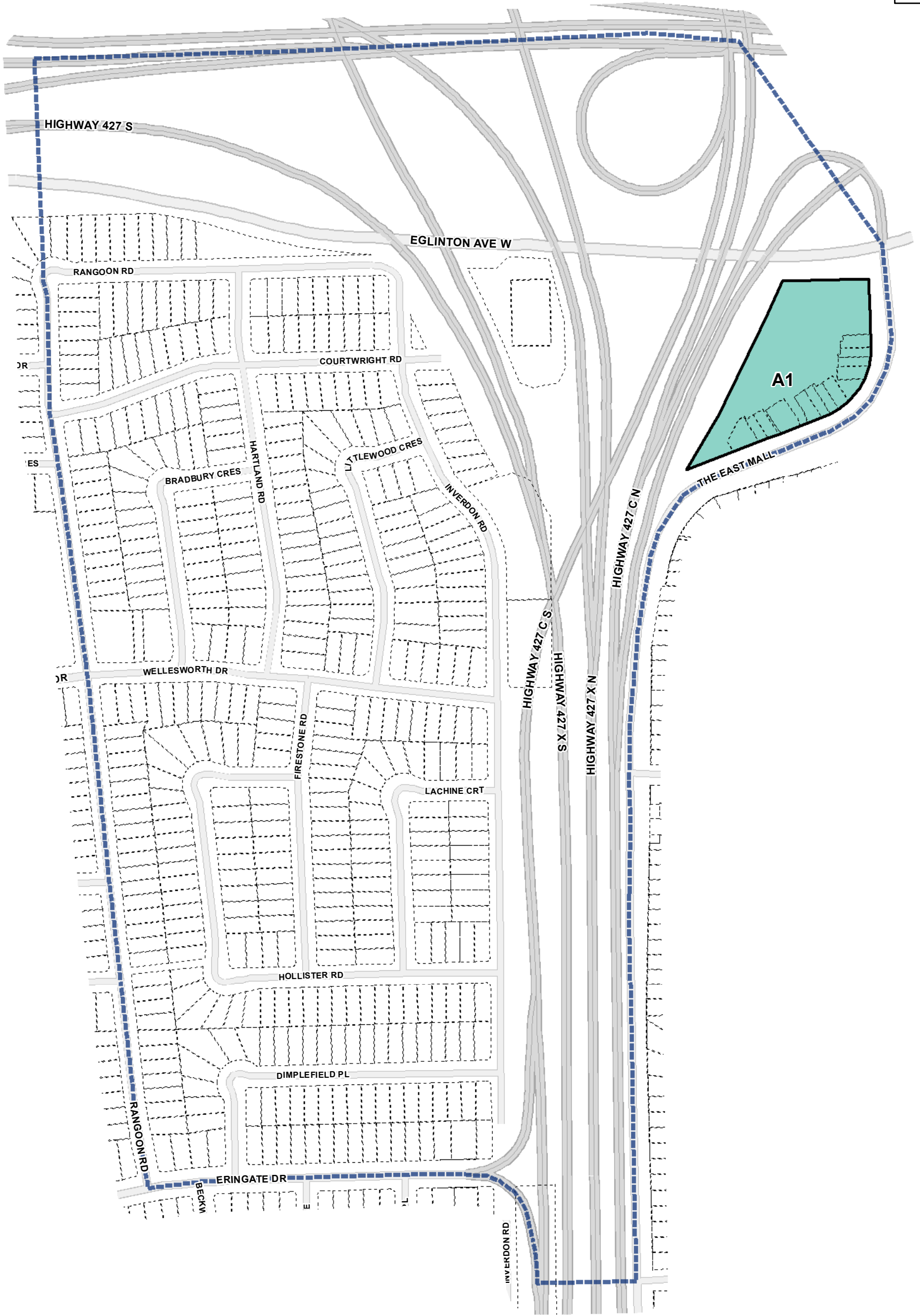


















Rooming House Areas

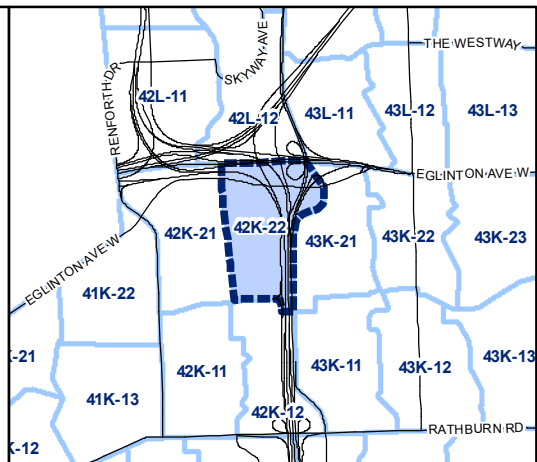
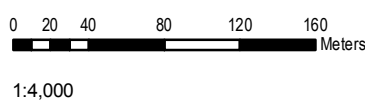
- | | | | |
|----|----|----|------------------------|
| A1 | B4 | B8 | Not Part of this Bylaw |
| B1 | B5 | B9 | Properties |
| B2 | B6 | C1 | Map Sheet Boundary |
| B3 | B7 | | |



















Rooming House Areas

- | | | | |
|--|--|---|--|
|  A1 |  B4 |  B8 |  Not Part of this Bylaw |
|  B1 |  B5 |  B9 |  Properties |
|  B2 |  B6 |  C1 |  Map Sheet Boundary |
|  B3 |  B7 | | |




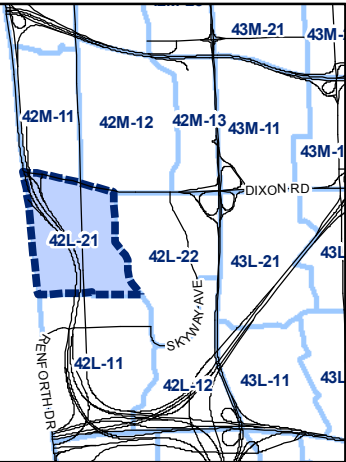


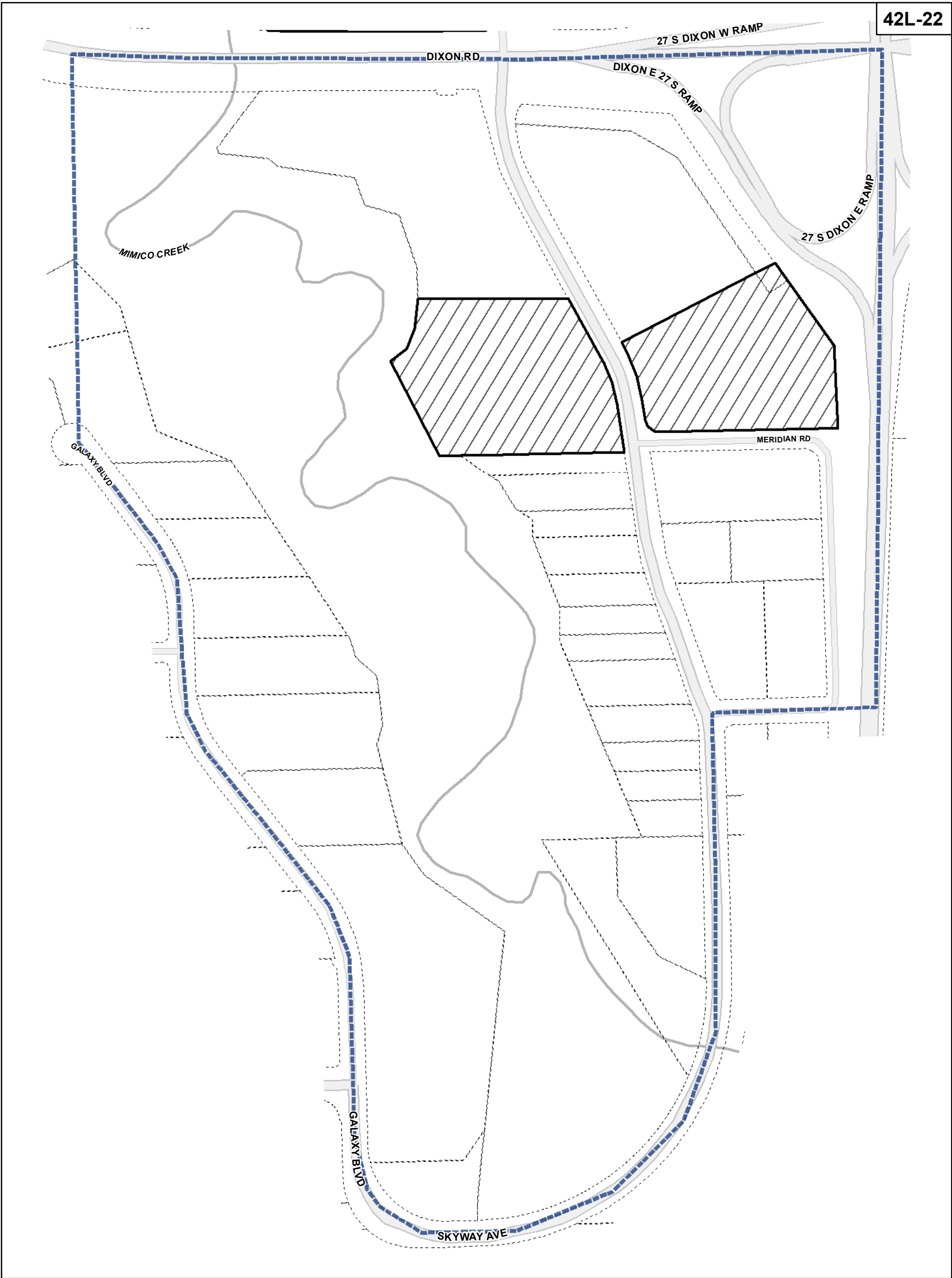
Rooming House Areas

 A1	 B4	 B8	 Not Part of this Bylaw
 B1	 B5	 B9	 Properties
 B2	 B6	 C1	 Map Sheet Boundary
 B3	 B7		

0 20 40 80 120 160 Meters
1:4,000







Toronto City Planning
Zoning Bylaw Map Book Series

Rooming House Overlay Map

July 29, 2010
Maps must be read together with Zoning Bylaw text

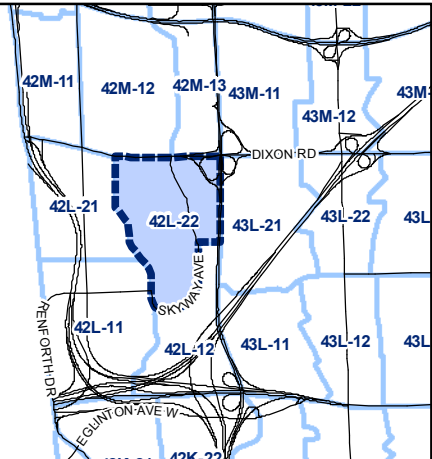
Rooming House Areas

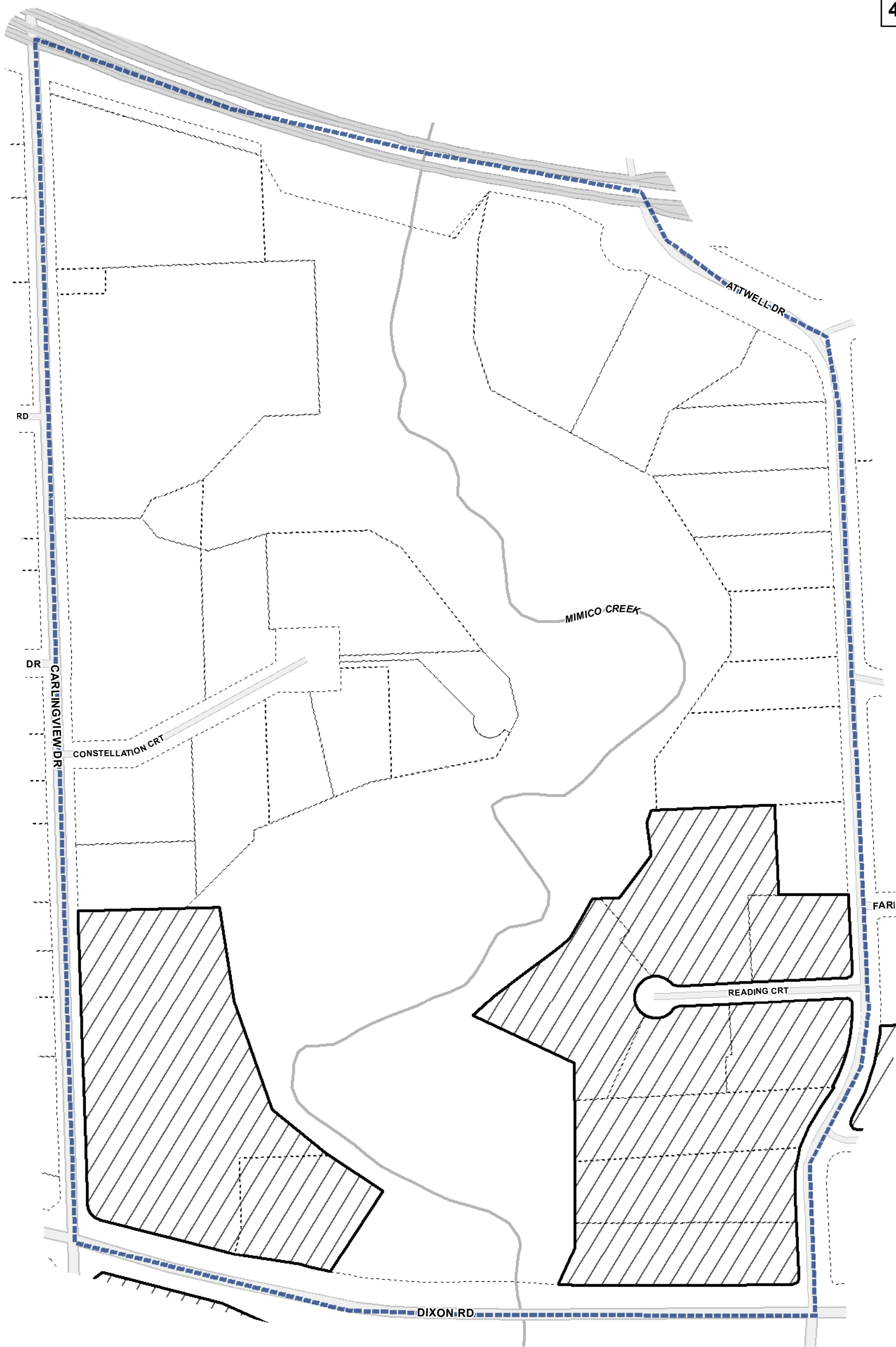
A1	B4	B8	Not Part of this Bylaw
B1	B5	B9	Properties
B2	B6	C1	Map Sheet Boundary
B3	B7		

0 20 40 80 120 160 Meters

1:4,000

N



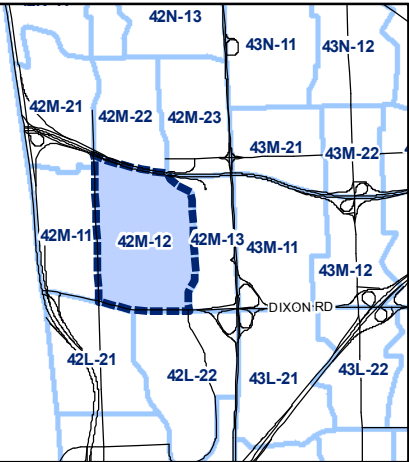


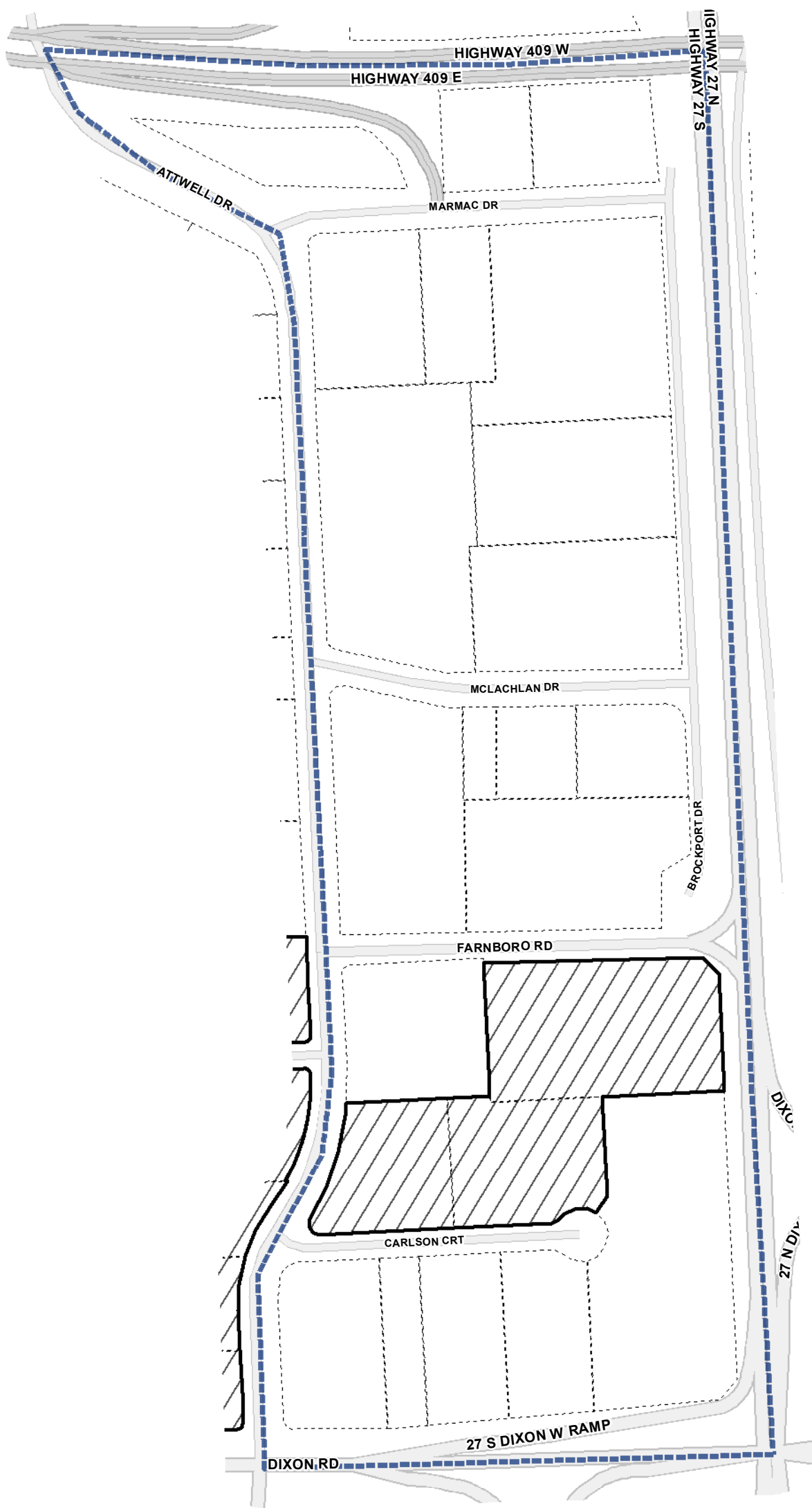
Rooming House Areas

A1	B4	B8	Not Part of this Bylaw
B1	B5	B9	Properties
B2	B6	C1	Map Sheet Boundary
B3	B7		

0 20 40 80 120 160 Meters
1:4,000

N



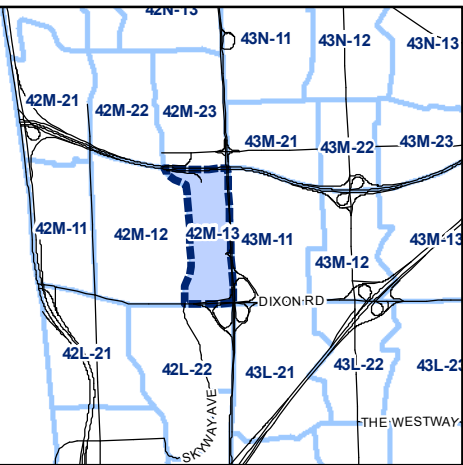


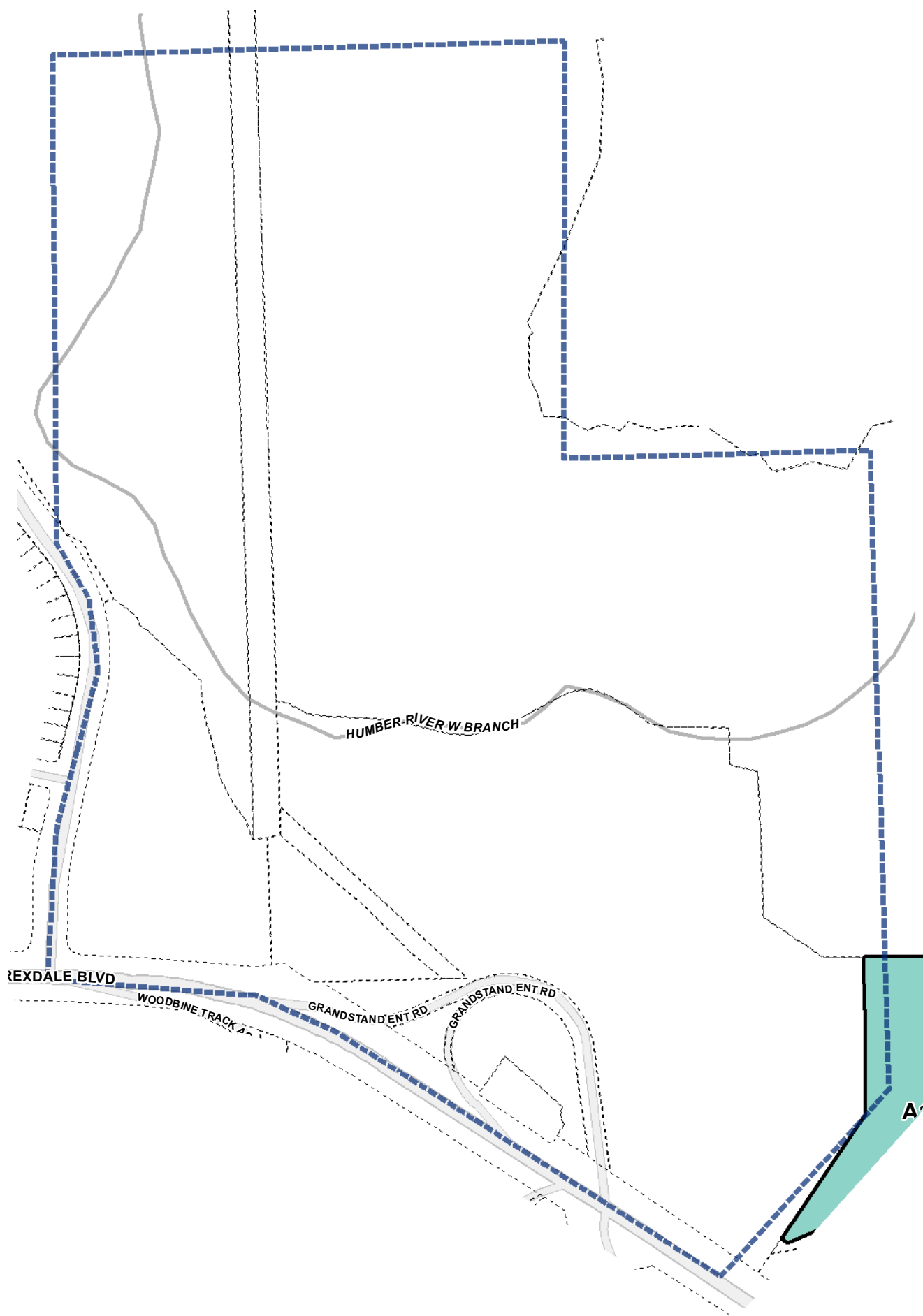
Rooming House Areas

A1	B4	B8	Not Part of this Bylaw
B1	B5	B9	Properties
B2	B6	C1	Map Sheet Boundary
B3	B7		















0 20 40 80 120 160 Meters
1:4,000

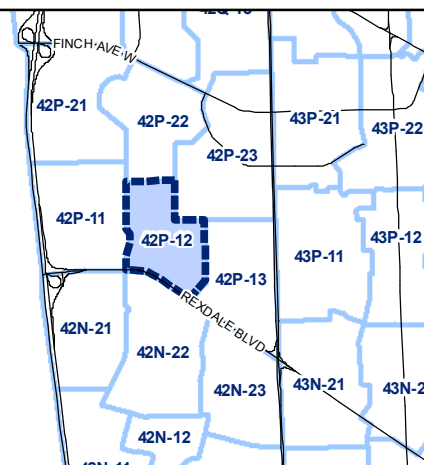
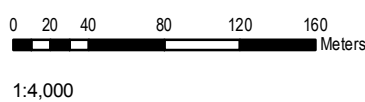
N

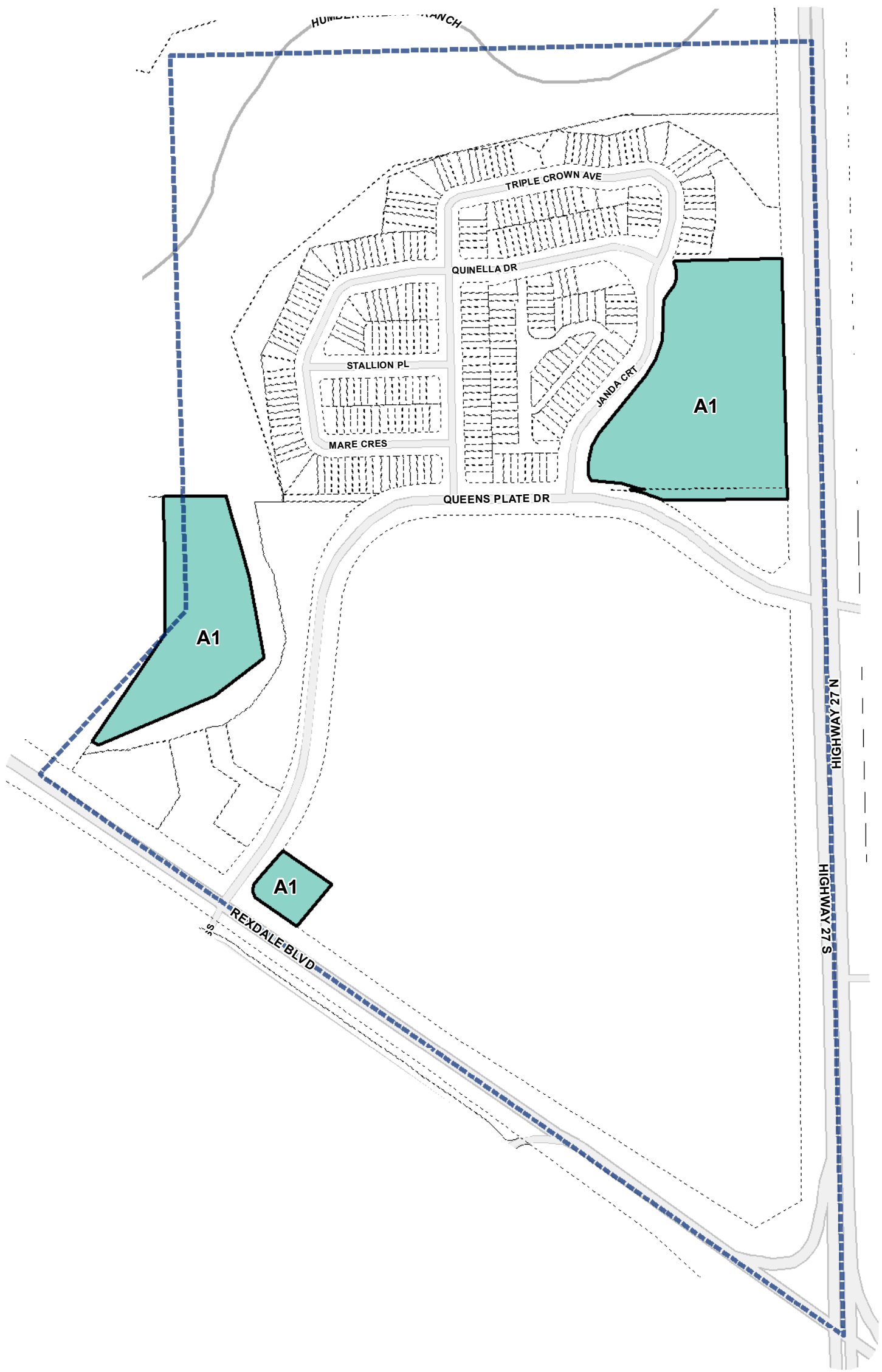


















Rooming House Areas

- | | | | |
|--|--|---|--|
|  A1 |  B4 |  B8 |  Not Part of this Bylaw |
|  B1 |  B5 |  B9 |  Properties |
|  B2 |  B6 |  C1 |  Map Sheet Boundary |
|  B3 |  B7 | | |





Rooming House Areas

 A1	 B4	 B8	 Not Part of this Bylaw
 B1	 B5	 B9	 Properties
 B2	 B6	 C1	 Map Sheet Boundary
 B3	 B7		

0 20 40 80 120 160 Meters
1:4,000

N

