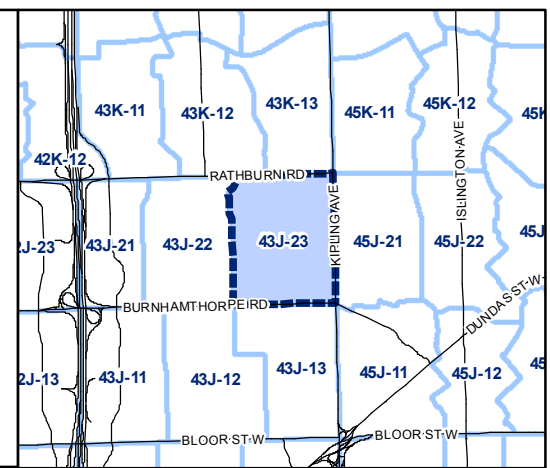
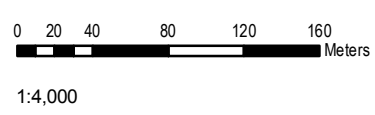
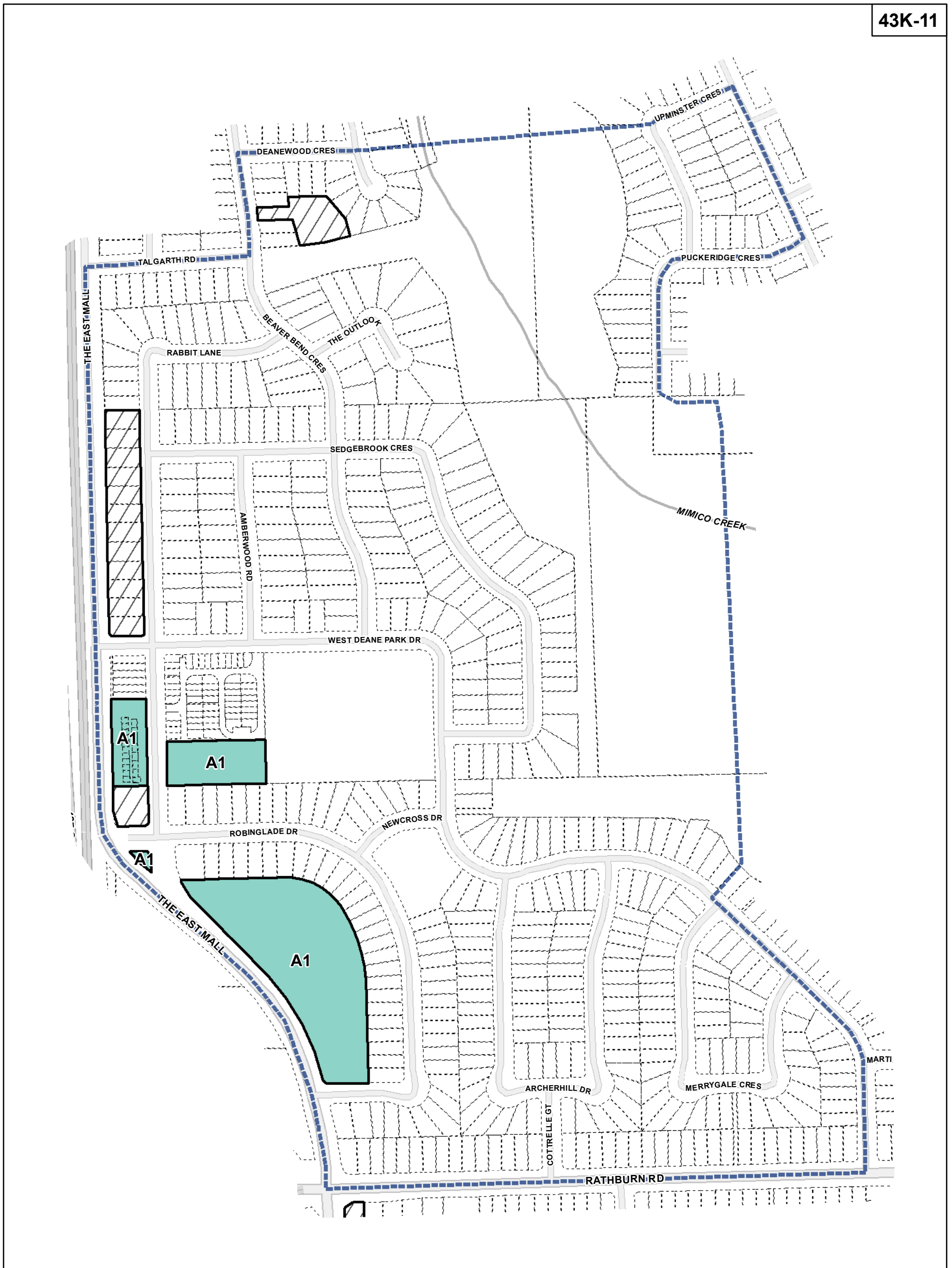


**Rooming House Overlay Map**

- Rooming House Areas**
- A1
  - B4
  - B8
  - Not Part of this Bylaw
  - B1
  - B5
  - B9
  - Properties
  - B2
  - B6
  - C1
  - Map Sheet Boundary
  - B3
  - B7

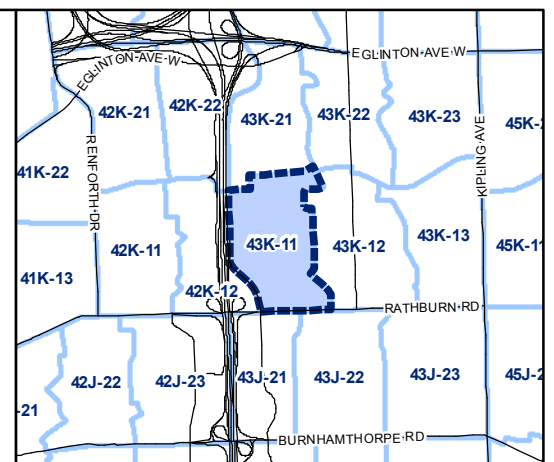
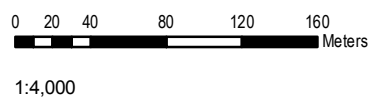


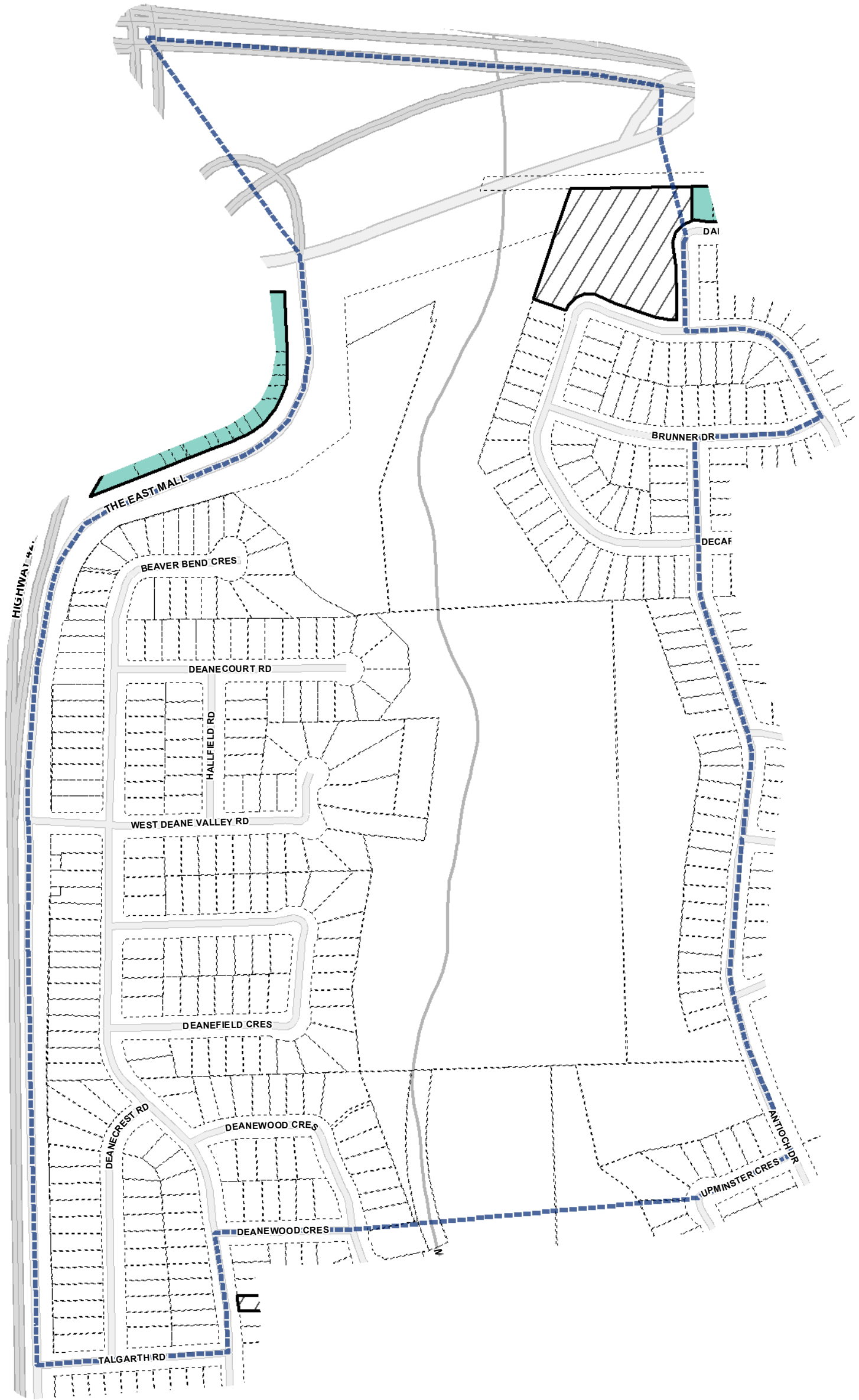


**Rooming House Overlay Map**

**Rooming House Areas**

- |    |    |    |                        |
|----|----|----|------------------------|
| A1 | B4 | B8 | Not Part of this Bylaw |
| B1 | B5 | B9 | Properties             |
| B2 | B6 | C1 | Map Sheet Boundary     |
| B3 | B7 |    |                        |

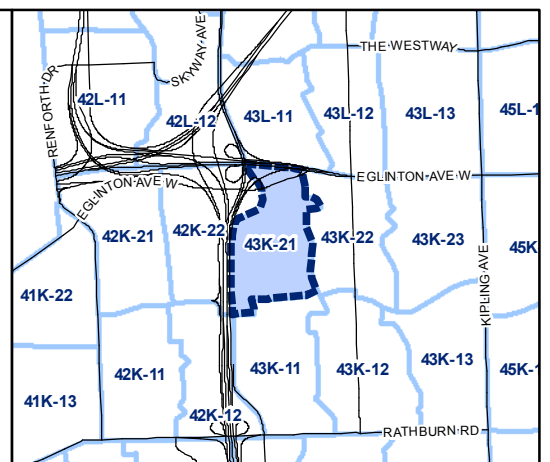
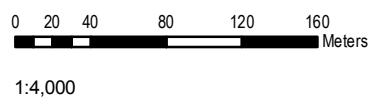


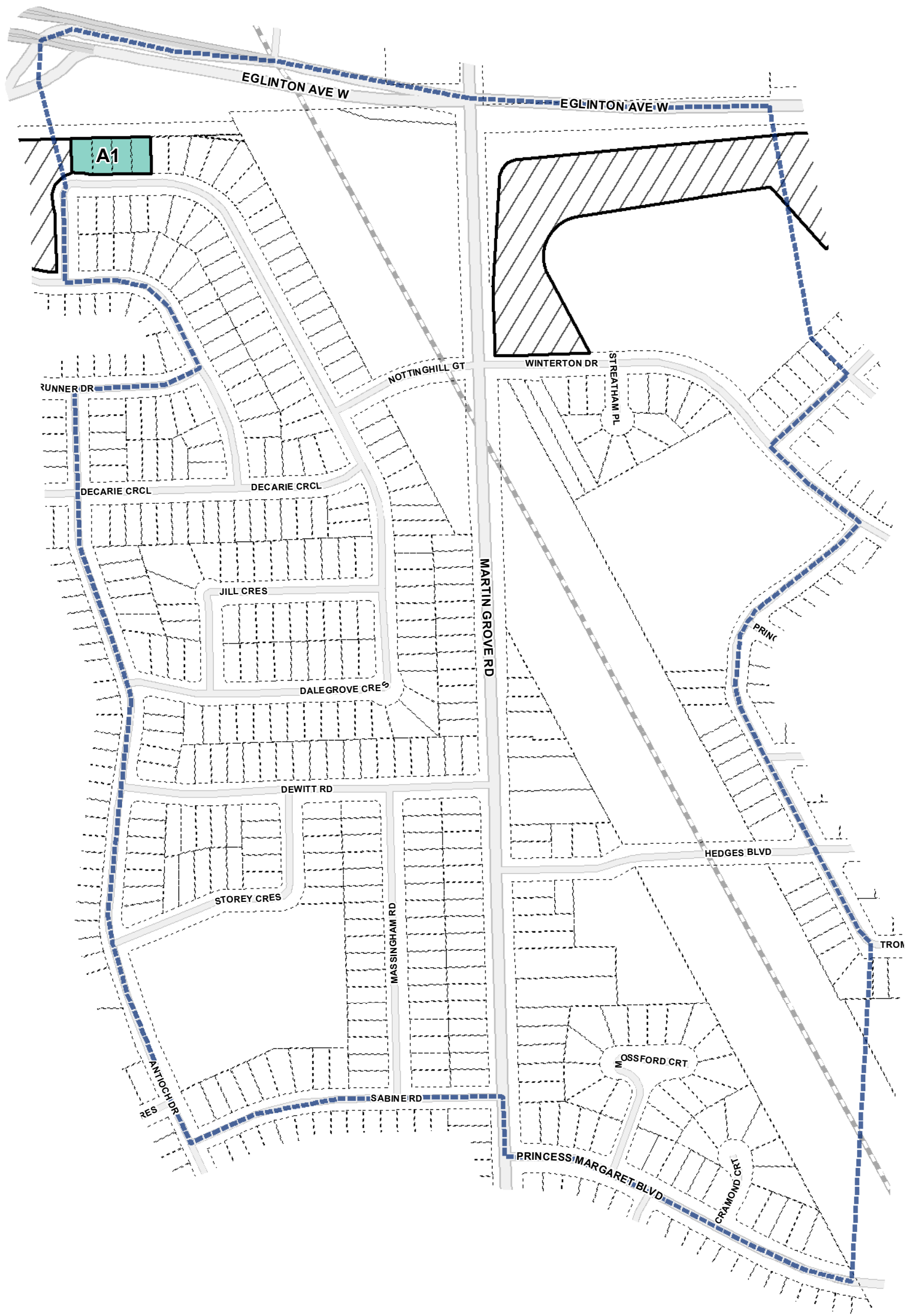


**Rooming House Overlay Map**

**Rooming House Areas**

- |    |    |    |                        |
|----|----|----|------------------------|
| A1 | B4 | B8 | Not Part of this Bylaw |
| B1 | B5 | B9 | Properties             |
| B2 | B6 | C1 | Map Sheet Boundary     |
| B3 | B7 |    |                        |

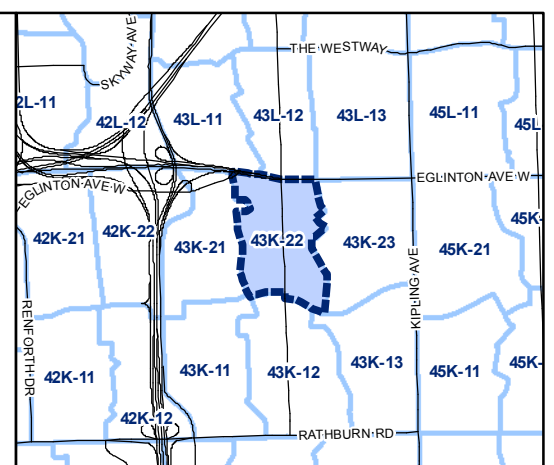
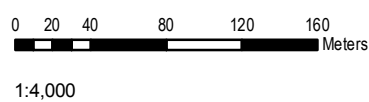


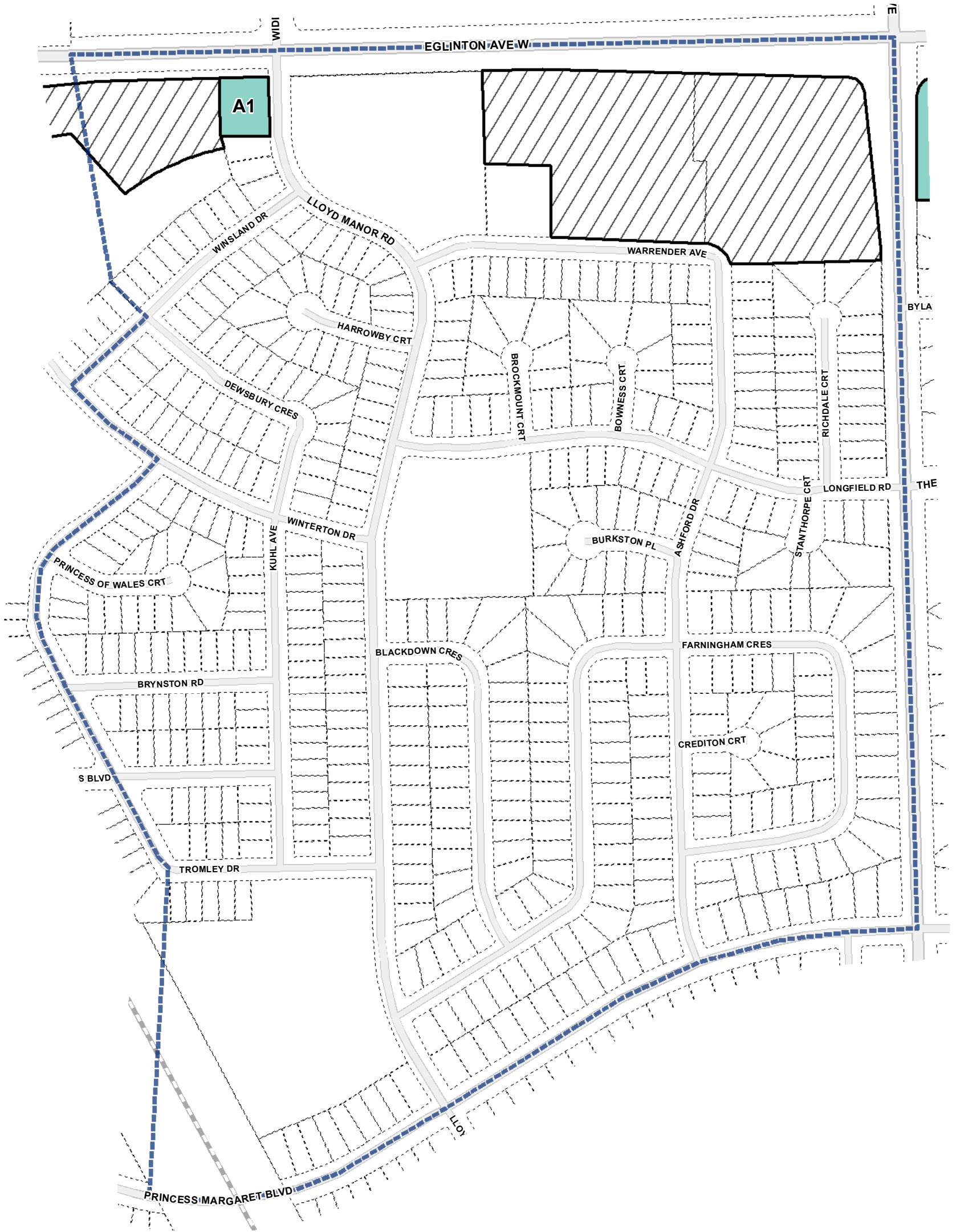


**Rooming House Overlay Map**

**Rooming House Areas**

- |    |    |    |                        |
|----|----|----|------------------------|
| A1 | B4 | B8 | Not Part of this Bylaw |
| B1 | B5 | B9 | Properties             |
| B2 | B6 | C1 | Map Sheet Boundary     |
| B3 | B7 |    |                        |

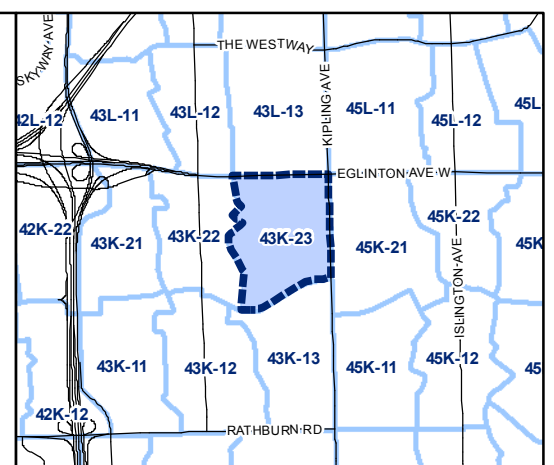
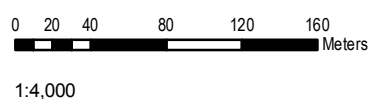


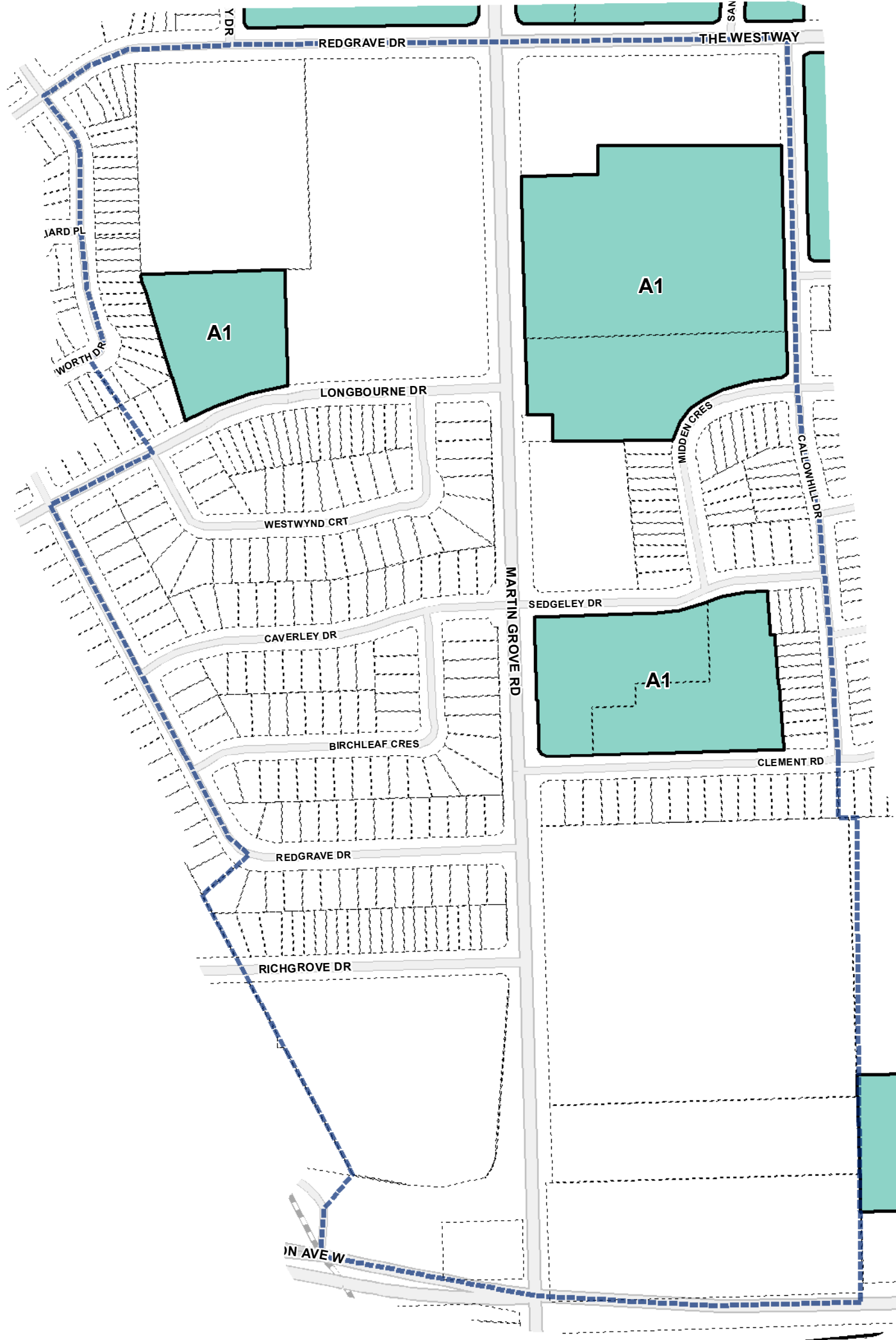


**Rooming House Overlay Map**

**Rooming House Areas**

- |    |    |    |                        |
|----|----|----|------------------------|
| A1 | B4 | B8 | Not Part of this Bylaw |
| B1 | B5 | B9 | Properties             |
| B2 | B6 | C1 | Map Sheet Boundary     |
| B3 | B7 |    |                        |

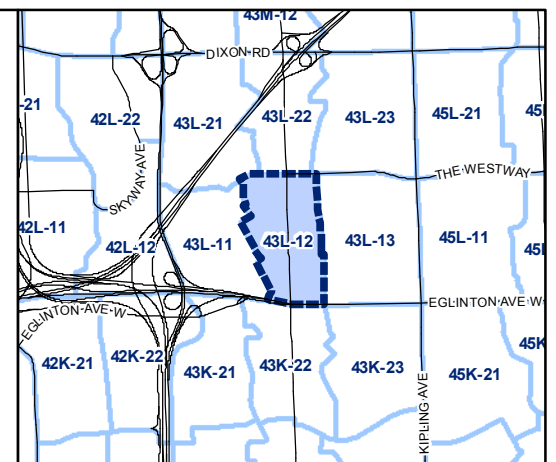
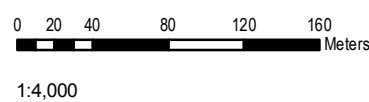




**Rooming House Overlay Map**

**Rooming House Areas**

- |    |    |    |                        |
|----|----|----|------------------------|
| A1 | B4 | B8 | Not Part of this Bylaw |
| B1 | B5 | B9 | Properties             |
| B2 | B6 | C1 | Map Sheet Boundary     |
| B3 | B7 |    |                        |

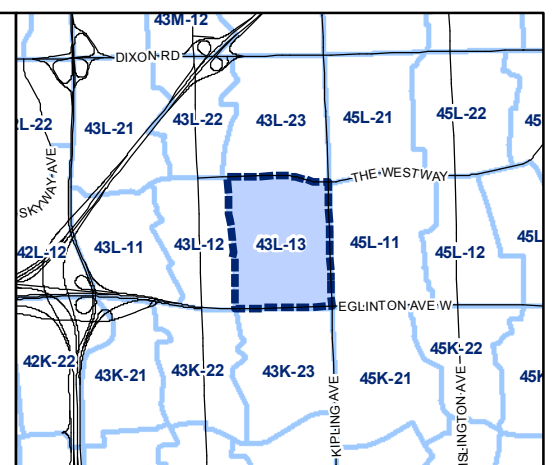
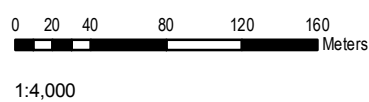


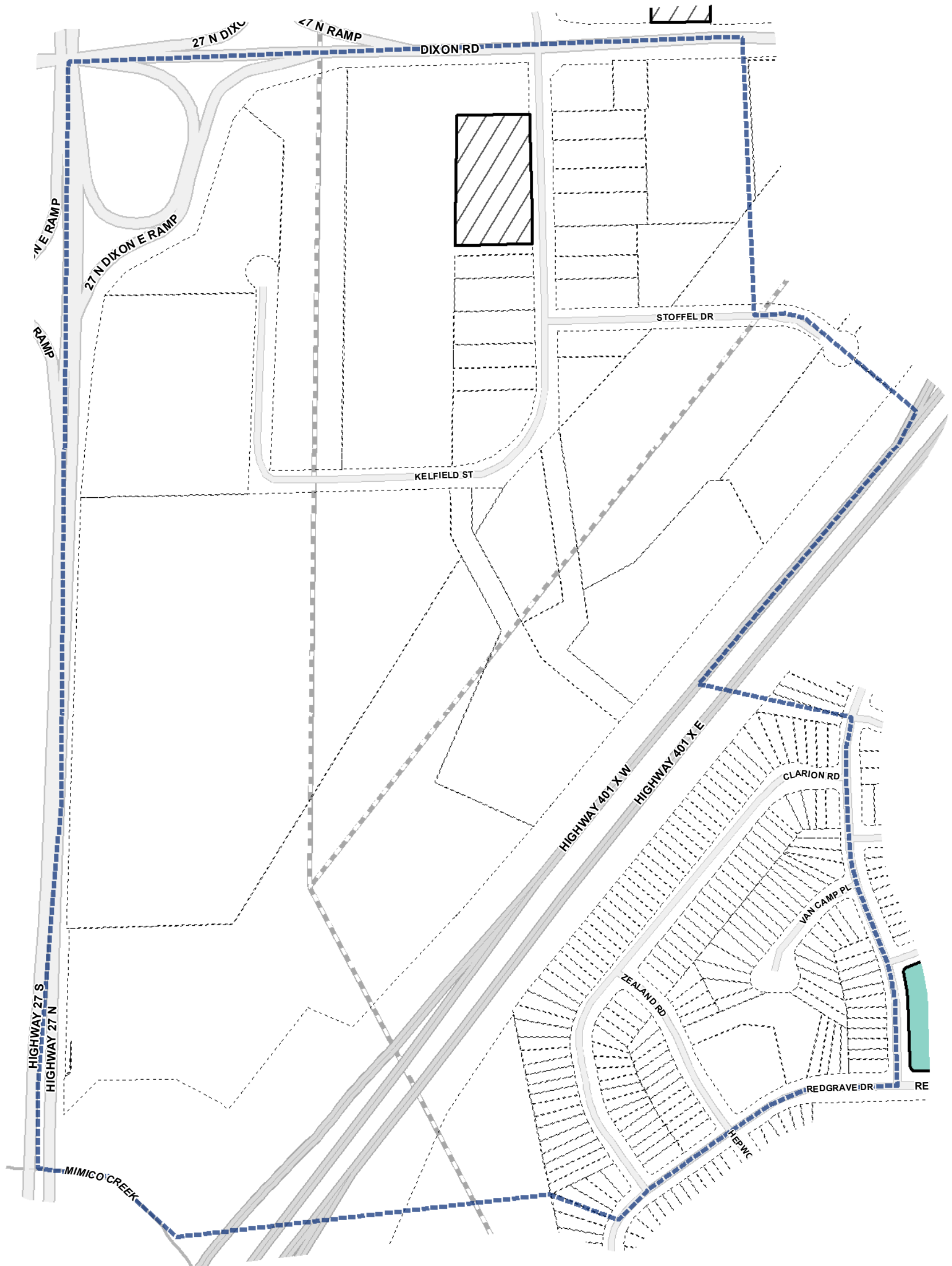


**Rooming House Overlay Map**

**Rooming House Areas**

- |    |    |    |                        |
|----|----|----|------------------------|
| A1 | B4 | B8 | Not Part of this Bylaw |
| B1 | B5 | B9 | Properties             |
| B2 | B6 | C1 | Map Sheet Boundary     |
| B3 | B7 |    |                        |

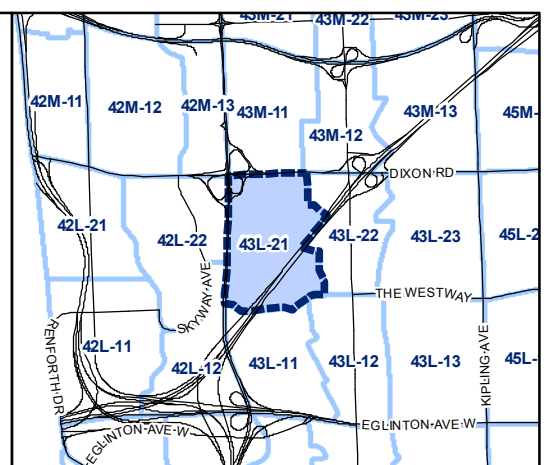
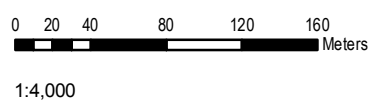




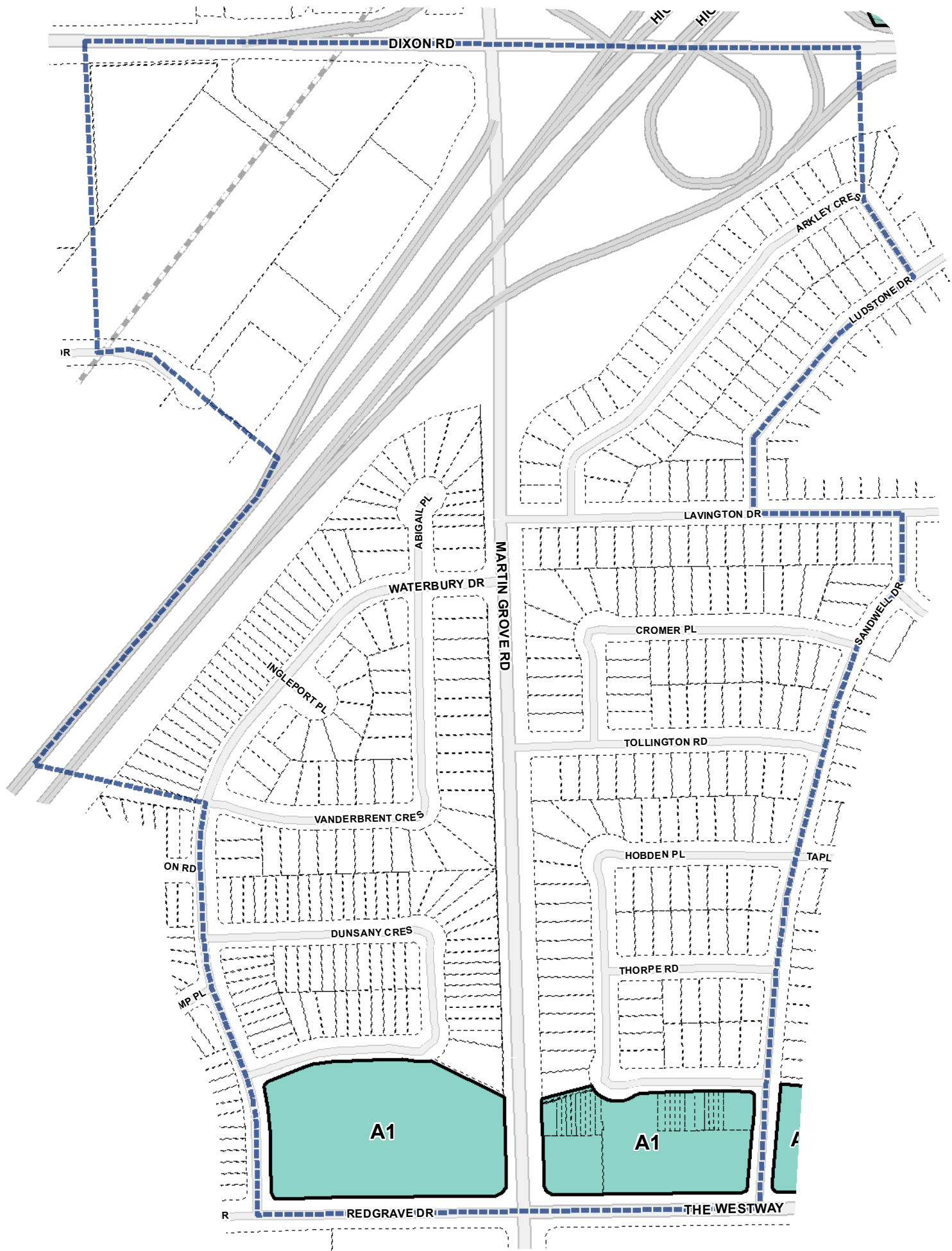
**Rooming House Overlay Map**

**Rooming House Areas**

- |    |    |    |                        |
|----|----|----|------------------------|
| A1 | B4 | B8 | Not Part of this Bylaw |
| B1 | B5 | B9 | Properties             |
| B2 | B6 | C1 | Map Sheet Boundary     |
| B3 | B7 |    |                        |





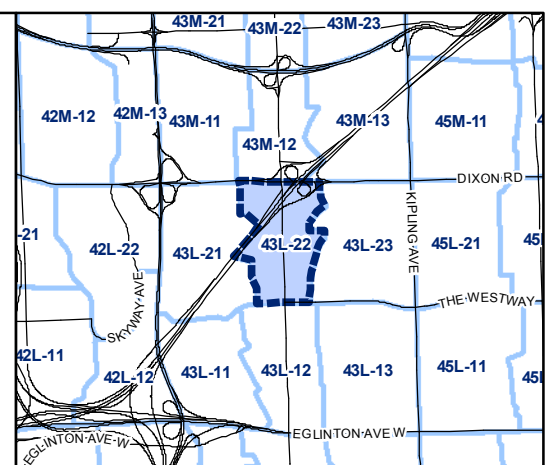
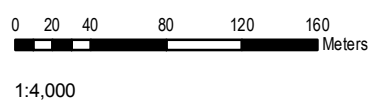


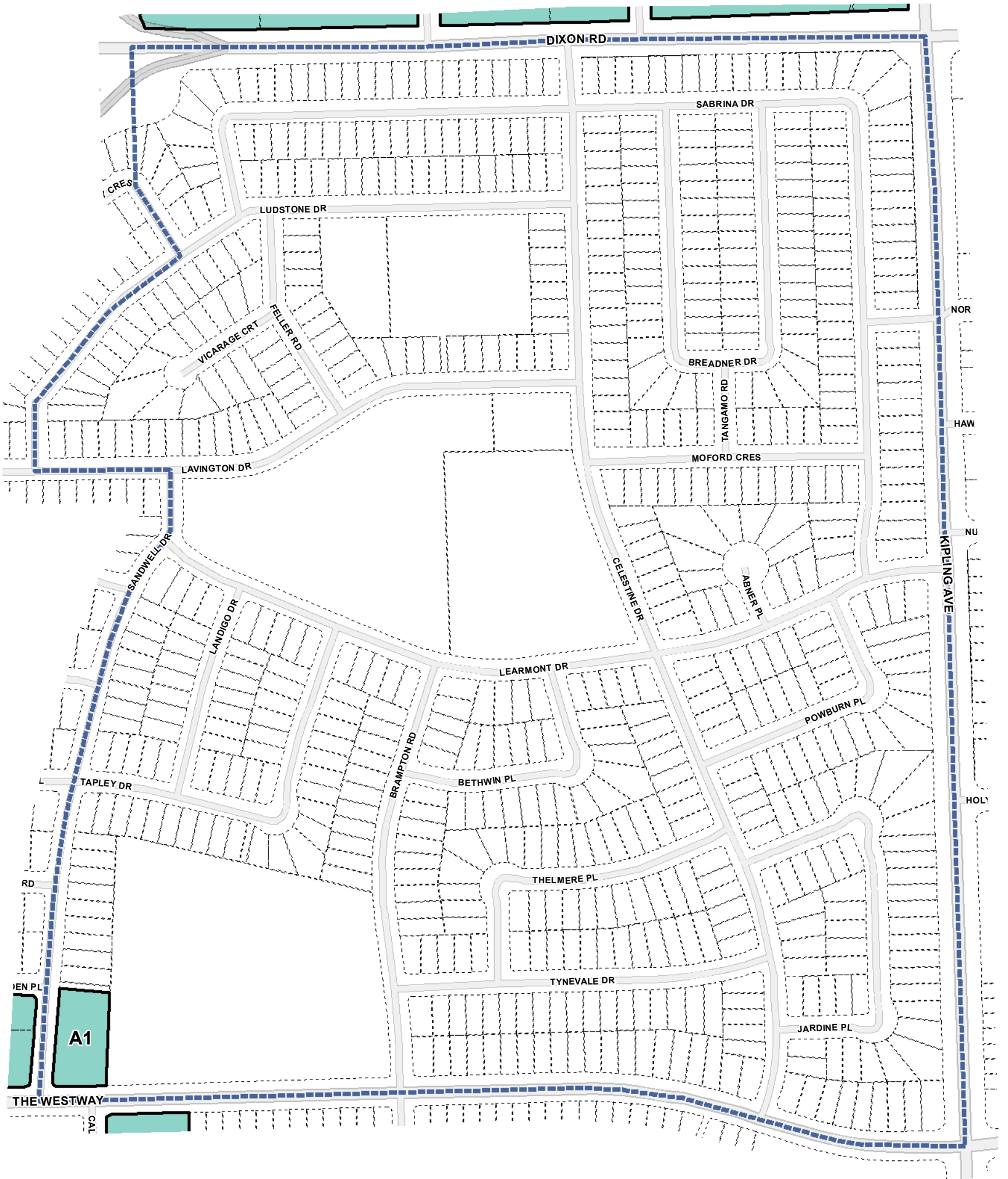
**Rooming House Overlay Map**

July 29, 2010  
Maps must be read together with Zoning Bylaw text

**Rooming House Areas**















- |    |    |    |                        |
|----|----|----|------------------------|
| A1 | B4 | B8 | Not Part of this Bylaw |
| B1 | B5 | B9 | Properties             |
| B2 | B6 | C1 | Map Sheet Boundary     |
| B3 | B7 |    |                        |

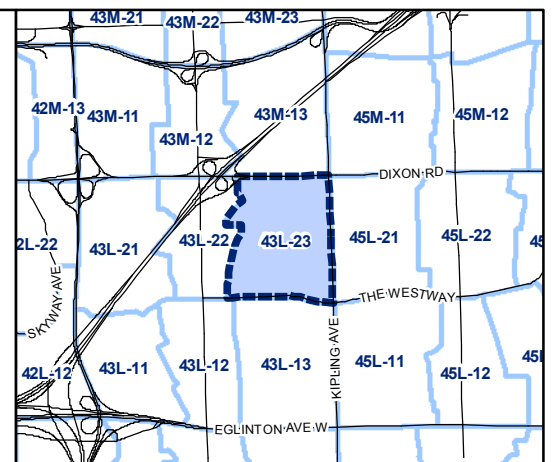
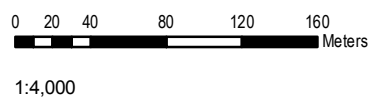




**Rooming House Overlay Map**

**Rooming House Areas**

- |  |  |   |  |
|--|--|---|--|
|  A1 |  B4 |  B8 |  Not Part of this Bylaw |
|  B1 |  B5 |  B9 |  Properties             |
|  B2 |  B6 |  C1 |  Map Sheet Boundary     |
|  B3 |  B7 |   |  |



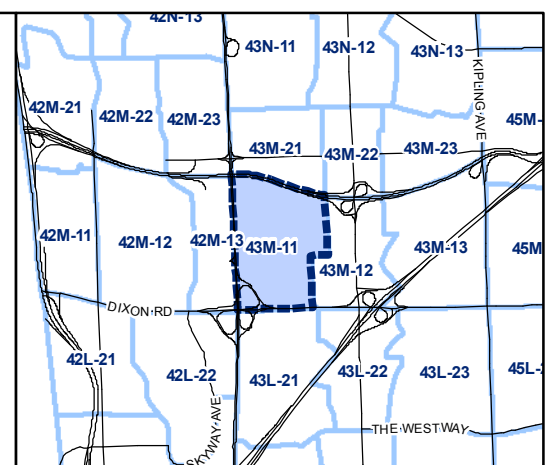
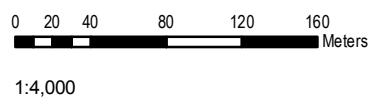


**Rooming House Overlay Map**

July 29, 2010  
Maps must be read together with Zoning Bylaw text

**Rooming House Areas**

- |    |    |    |                        |
|----|----|----|------------------------|
| A1 | B4 | B8 | Not Part of this Bylaw |
| B1 | B5 | B9 | Properties             |
| B2 | B6 | C1 | Map Sheet Boundary     |
| B3 | B7 |    |                        |

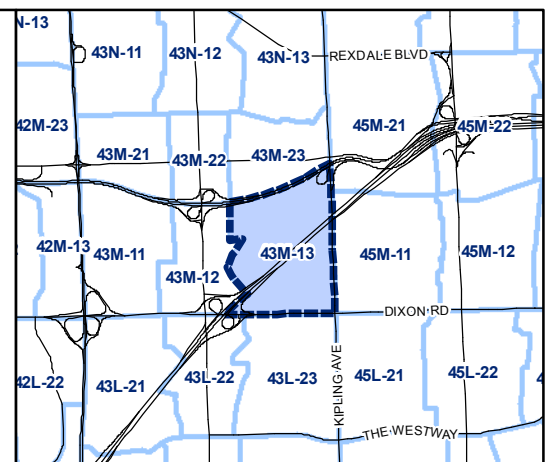
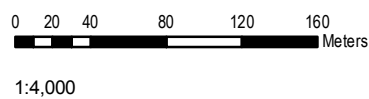


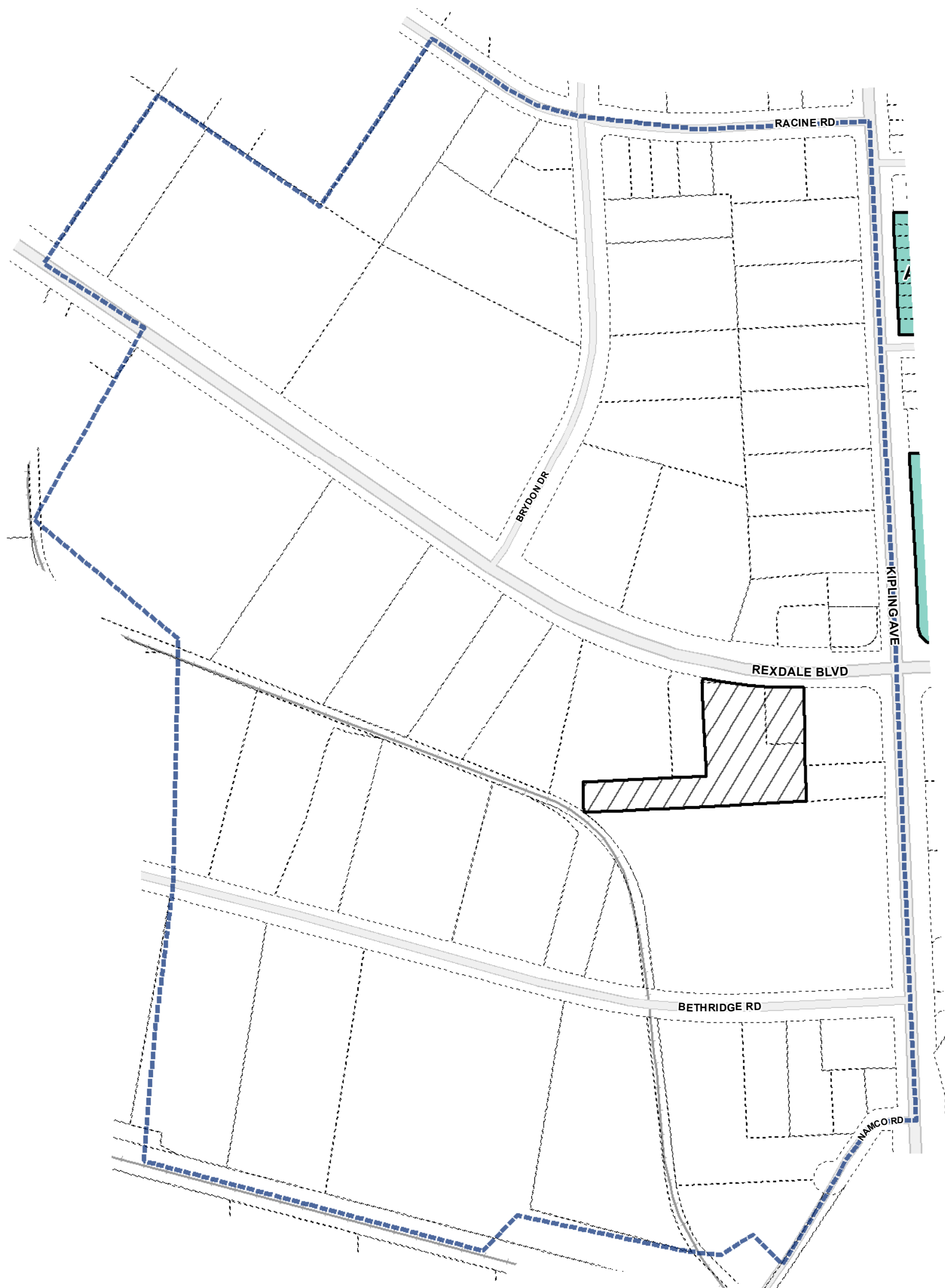


**Rooming House Overlay Map**

**Rooming House Areas**

- |    |    |    |                        |
|----|----|----|------------------------|
| A1 | B4 | B8 | Not Part of this Bylaw |
| B1 | B5 | B9 | Properties             |
| B2 | B6 | C1 | Map Sheet Boundary     |
| B3 | B7 |    |                        |





**Toronto City Planning**  
 Zoning Bylaw Map Book Series

**Rooming House Overlay Map**

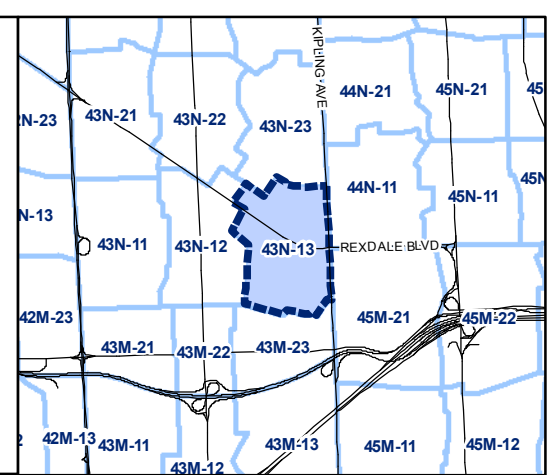
July 29, 2010  
 Maps must be read together with Zoning Bylaw text

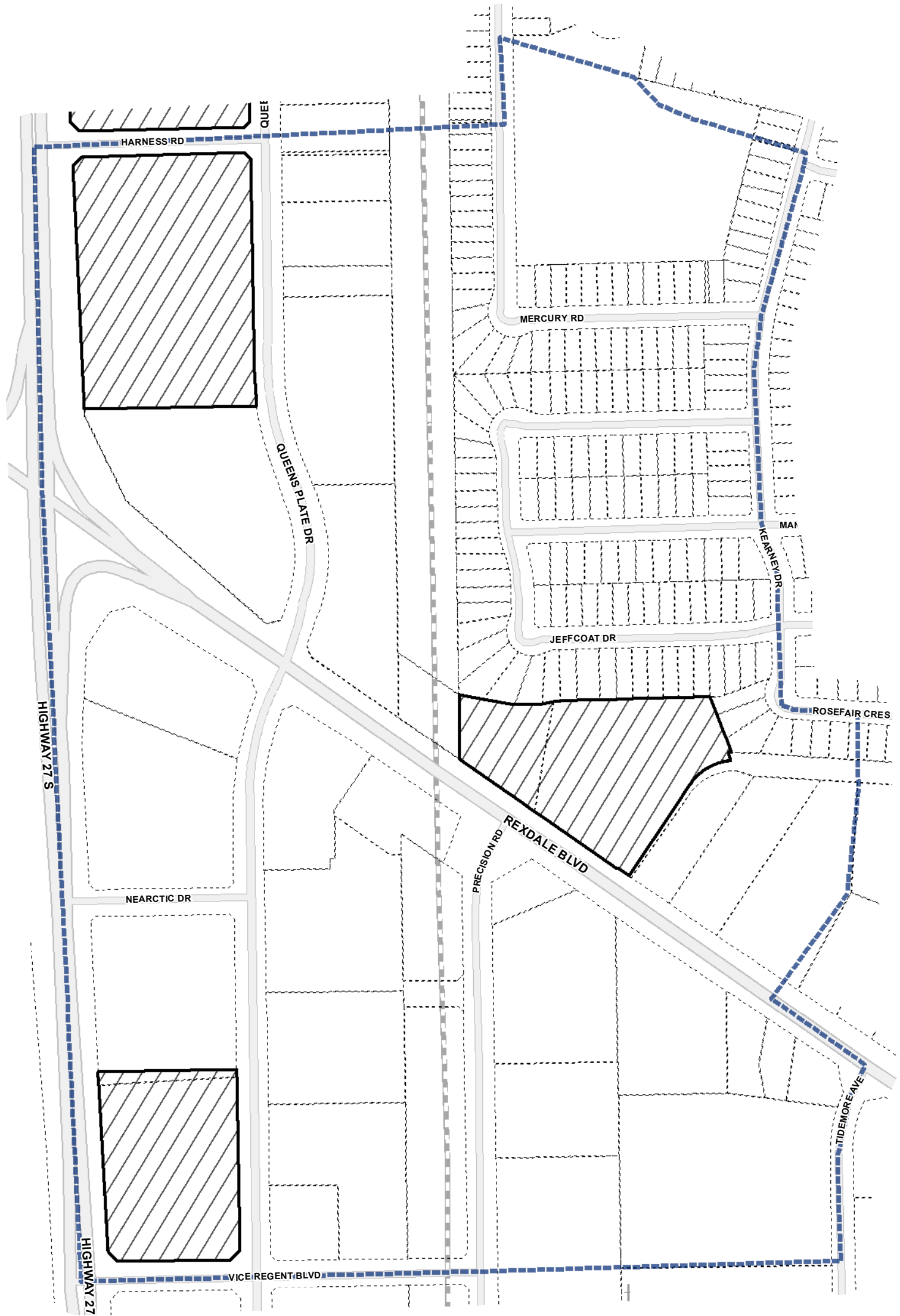
**Rooming House Areas**

A1	B4	B8	Not Part of this Bylaw
B1	B5	B9	Properties
B2	B6	C1	Map Sheet Boundary
B3	B7		

0 20 40 80 120 160 Meters

1:4,000

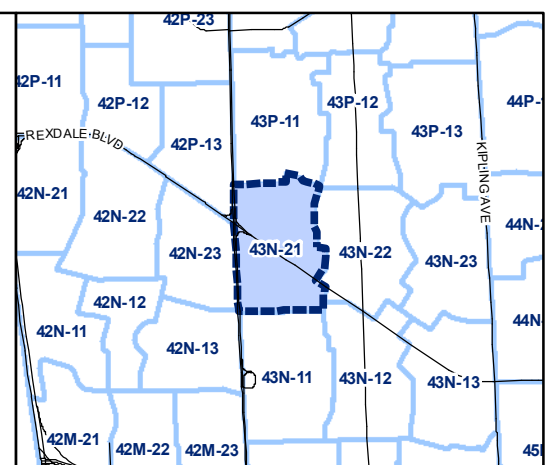
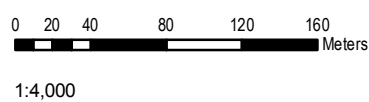


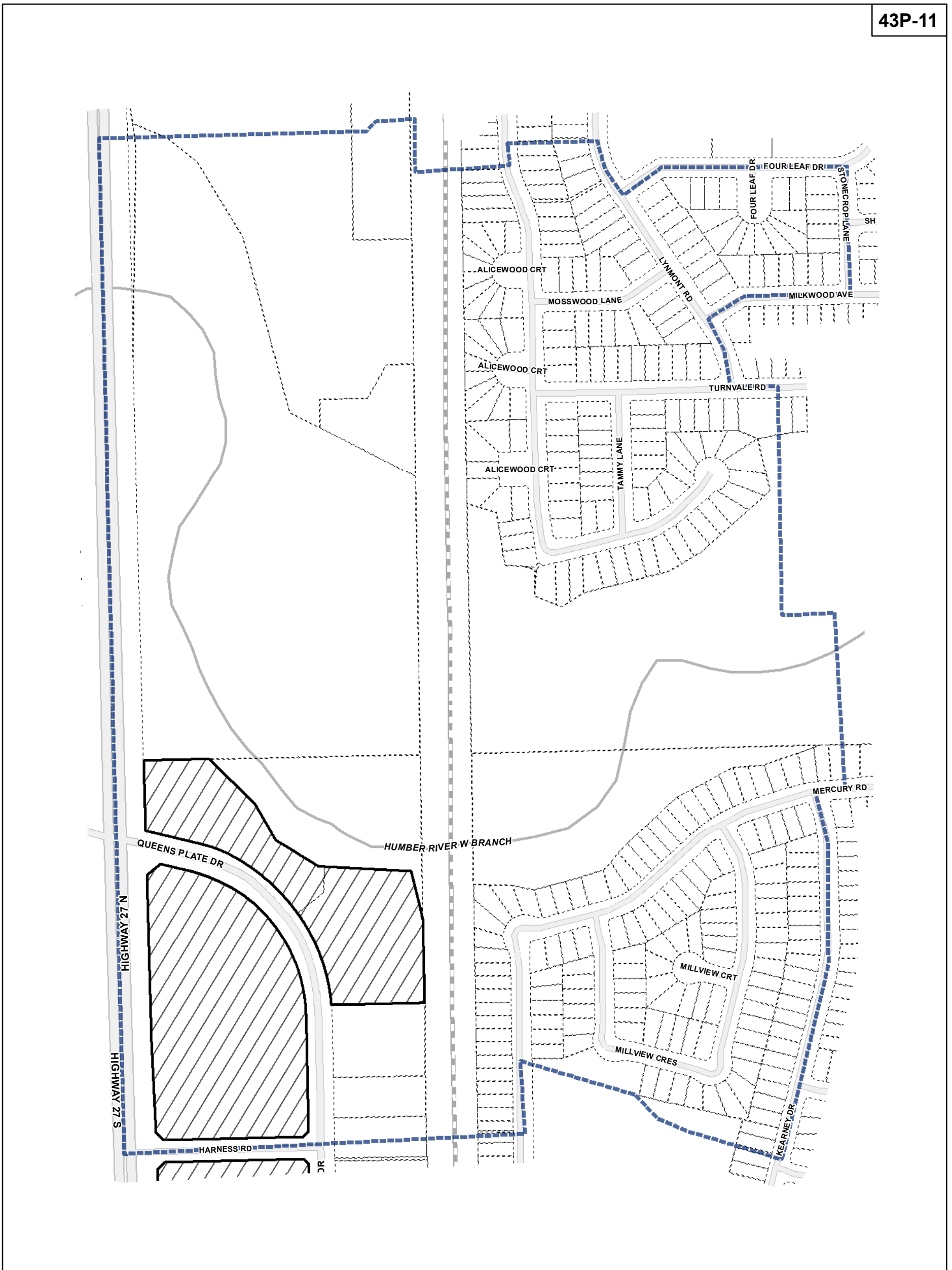


**Rooming House Overlay Map**

**Rooming House Areas**

- |    |    |    |                        |
|----|----|----|------------------------|
| A1 | B4 | B8 | Not Part of this Bylaw |
| B1 | B5 | B9 | Properties             |
| B2 | B6 | C1 | Map Sheet Boundary     |
| B3 | B7 |    |                        |

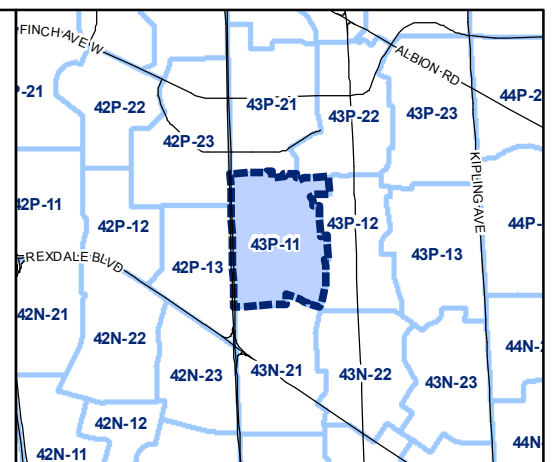
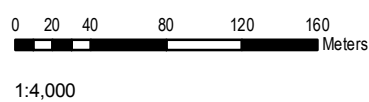


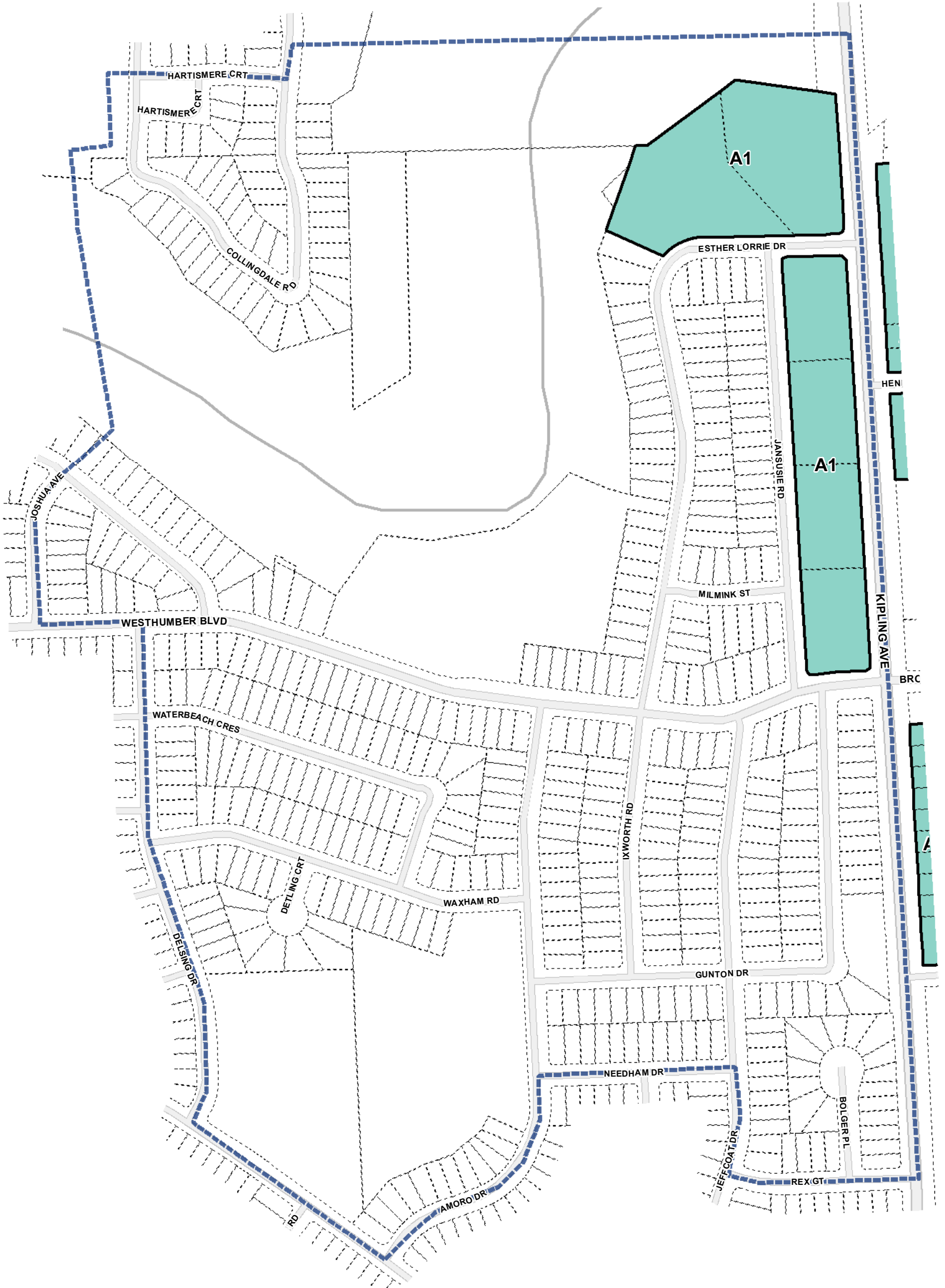


**Rooming House Overlay Map**

**Rooming House Areas**

- |    |    |    |                        |
|----|----|----|------------------------|
| A1 | B4 | B8 | Not Part of this Bylaw |
| B1 | B5 | B9 | Properties             |
| B2 | B6 | C1 | Map Sheet Boundary     |
| B3 | B7 |    |                        |

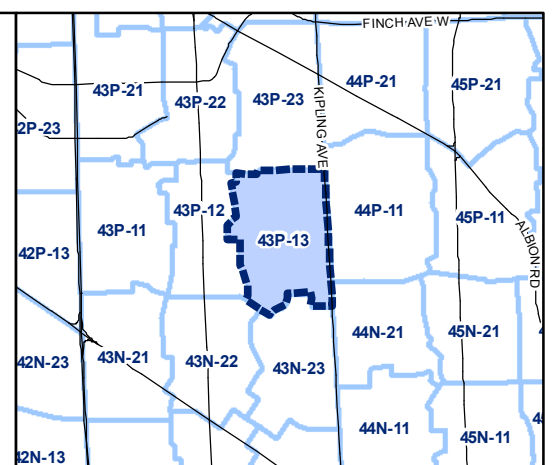
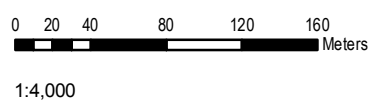




**Rooming House Overlay Map**

**Rooming House Areas**

- |    |    |    |                        |
|----|----|----|------------------------|
| A1 | B4 | B8 | Not Part of this Bylaw |
| B1 | B5 | B9 | Properties             |
| B2 | B6 | C1 | Map Sheet Boundary     |
| B3 | B7 |    |                        |



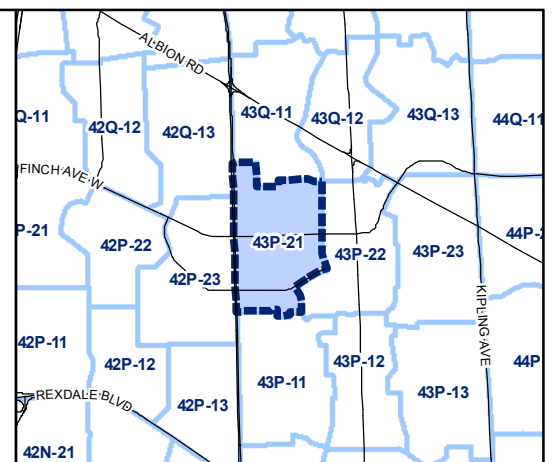
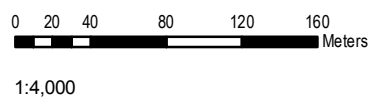


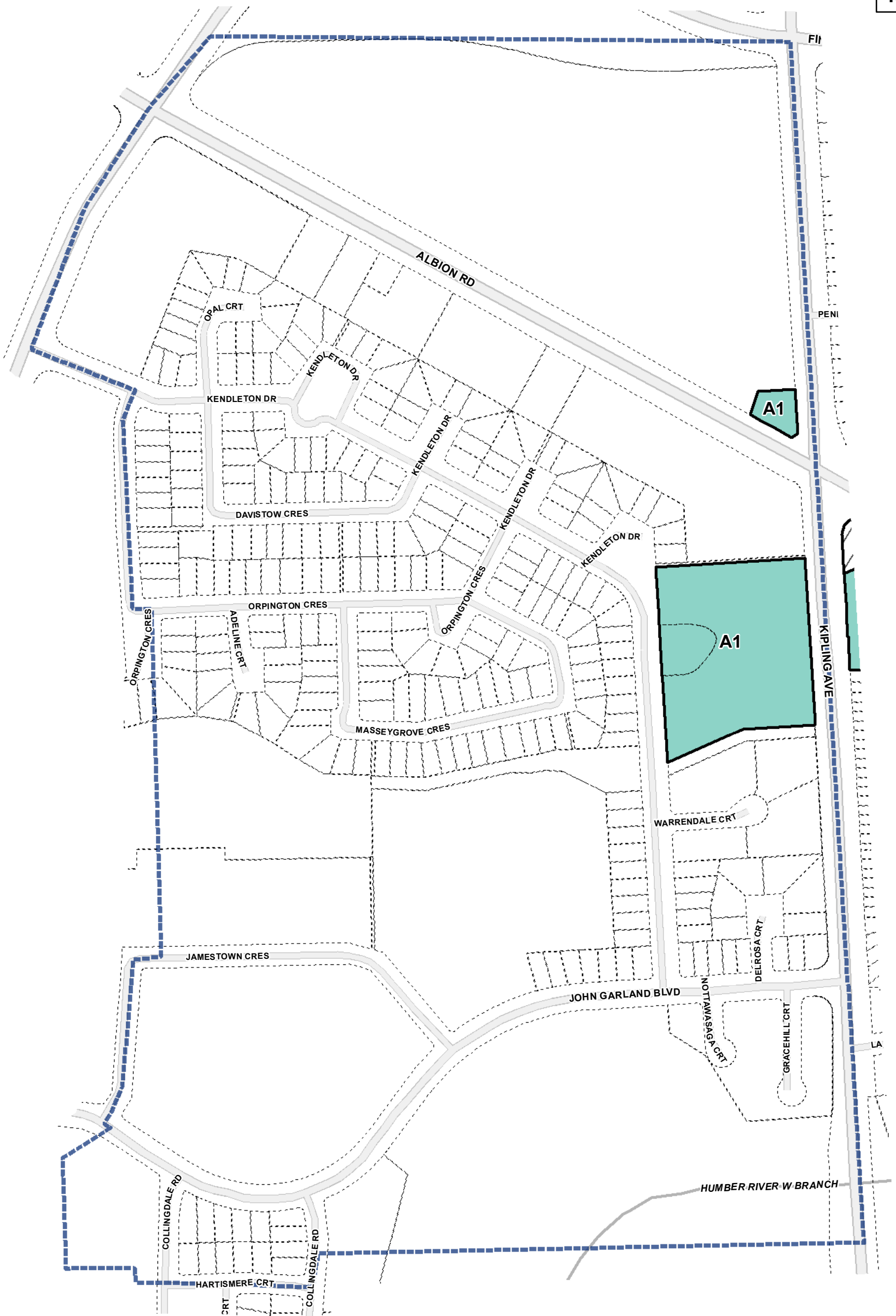


**Rooming House Overlay Map**

**Rooming House Areas**

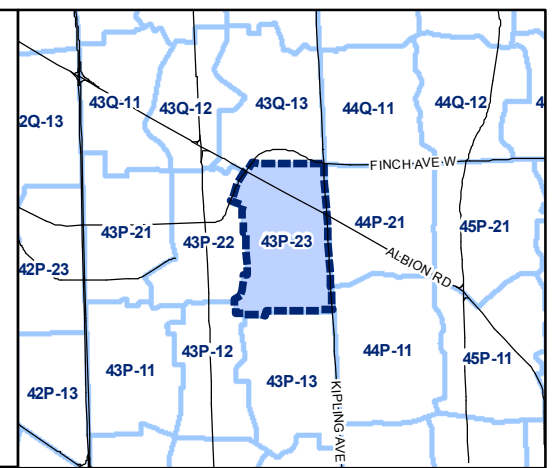
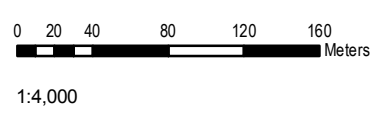
- |    |    |    |                        |
|----|----|----|------------------------|
| A1 | B4 | B8 | Not Part of this Bylaw |
| B1 | B5 | B9 | Properties             |
| B2 | B6 | C1 | Map Sheet Boundary     |
| B3 | B7 |    |                        |





**Rooming House Overlay Map**

- Rooming House Areas**
- A1
  - B4
  - B8
  - Not Part of this Bylaw
  - B1
  - B5
  - B9
  - Properties
  - B2
  - B6
  - C1
  - Map Sheet Boundary
  - B3
  - B7

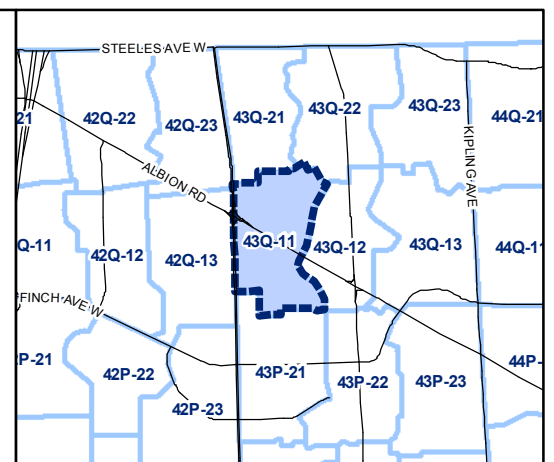
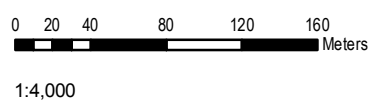


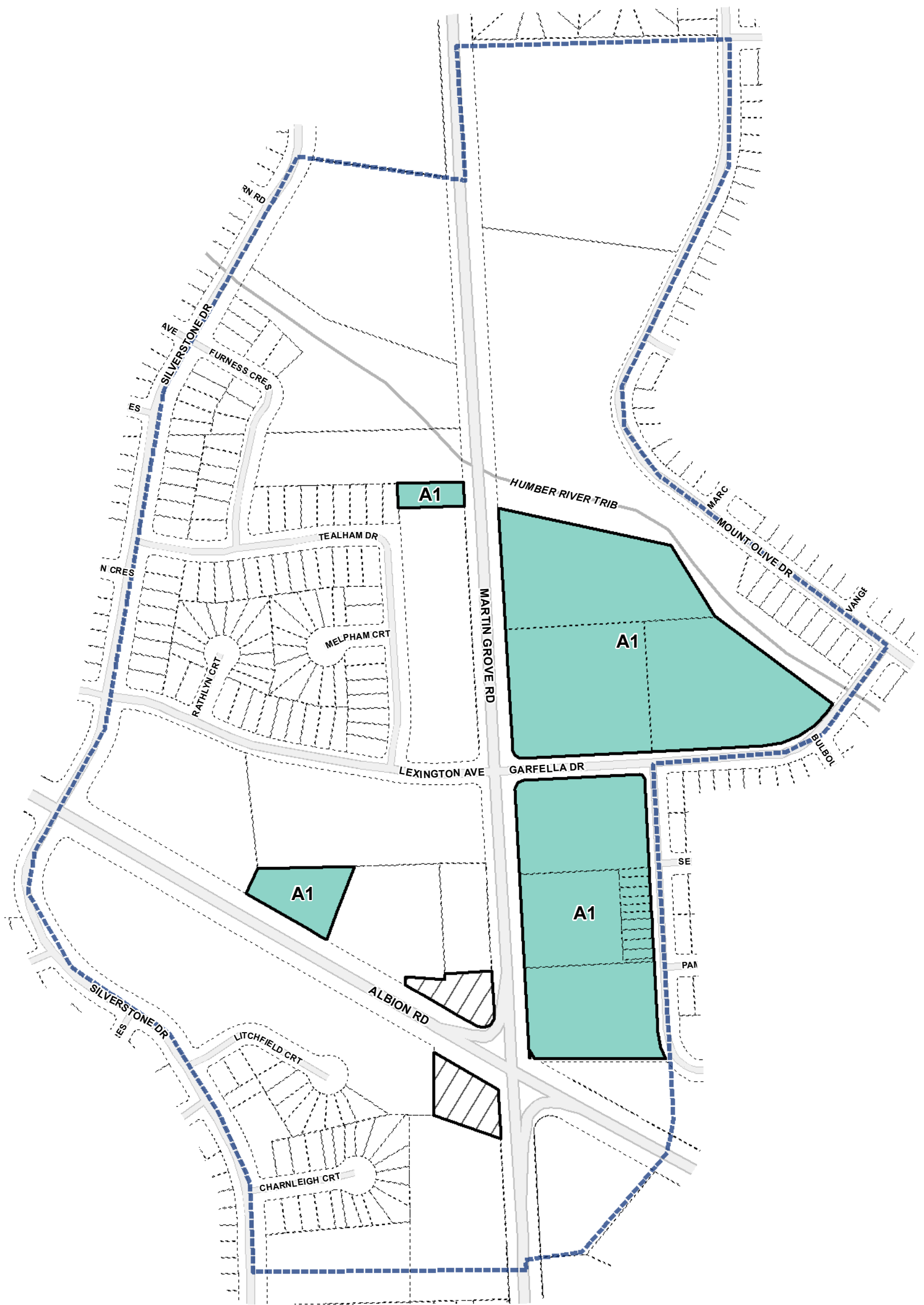


**Rooming House Overlay Map**

**Rooming House Areas**

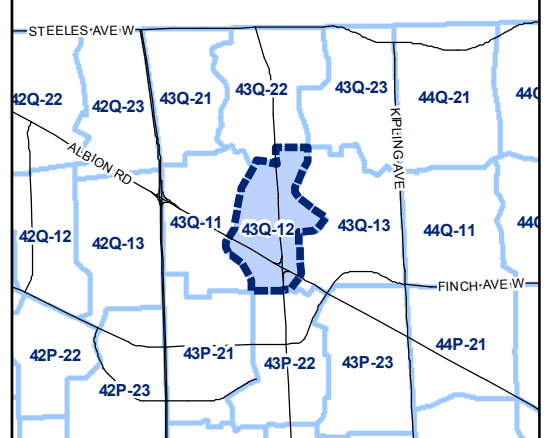
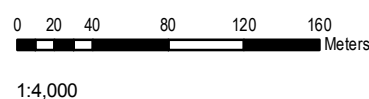
- |    |    |    |                        |
|----|----|----|------------------------|
| A1 | B4 | B8 | Not Part of this Bylaw |
| B1 | B5 | B9 | Properties             |
| B2 | B6 | C1 | Map Sheet Boundary     |
| B3 | B7 |    |                        |

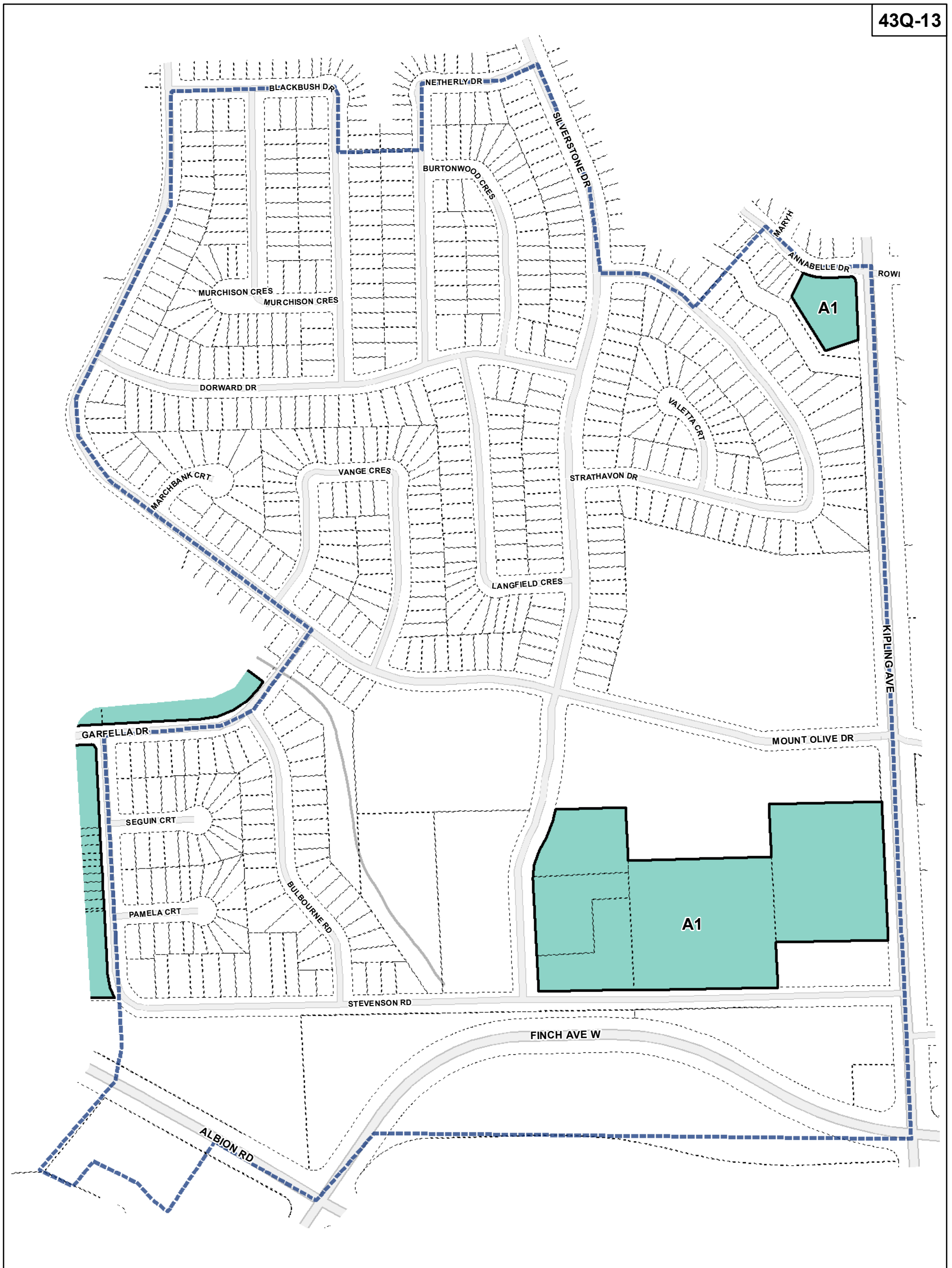




**Rooming House Overlay Map**

- Rooming House Areas**
- A1
  - B4
  - B8
  - Not Part of this Bylaw
  - B1
  - B5
  - B9
  - Properties
  - B2
  - B6
  - C1
  - Map Sheet Boundary
  - B3
  - B7

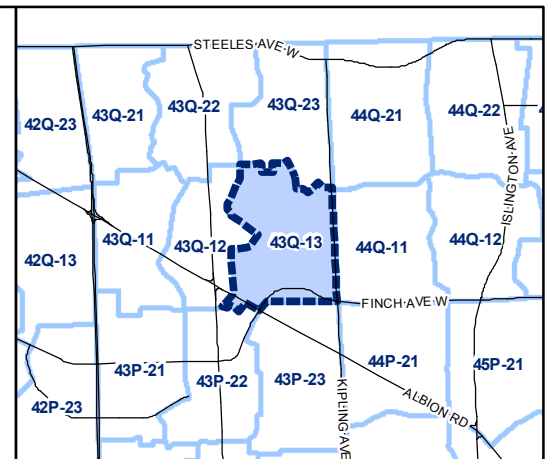
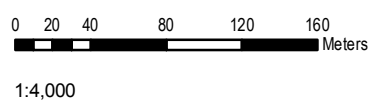


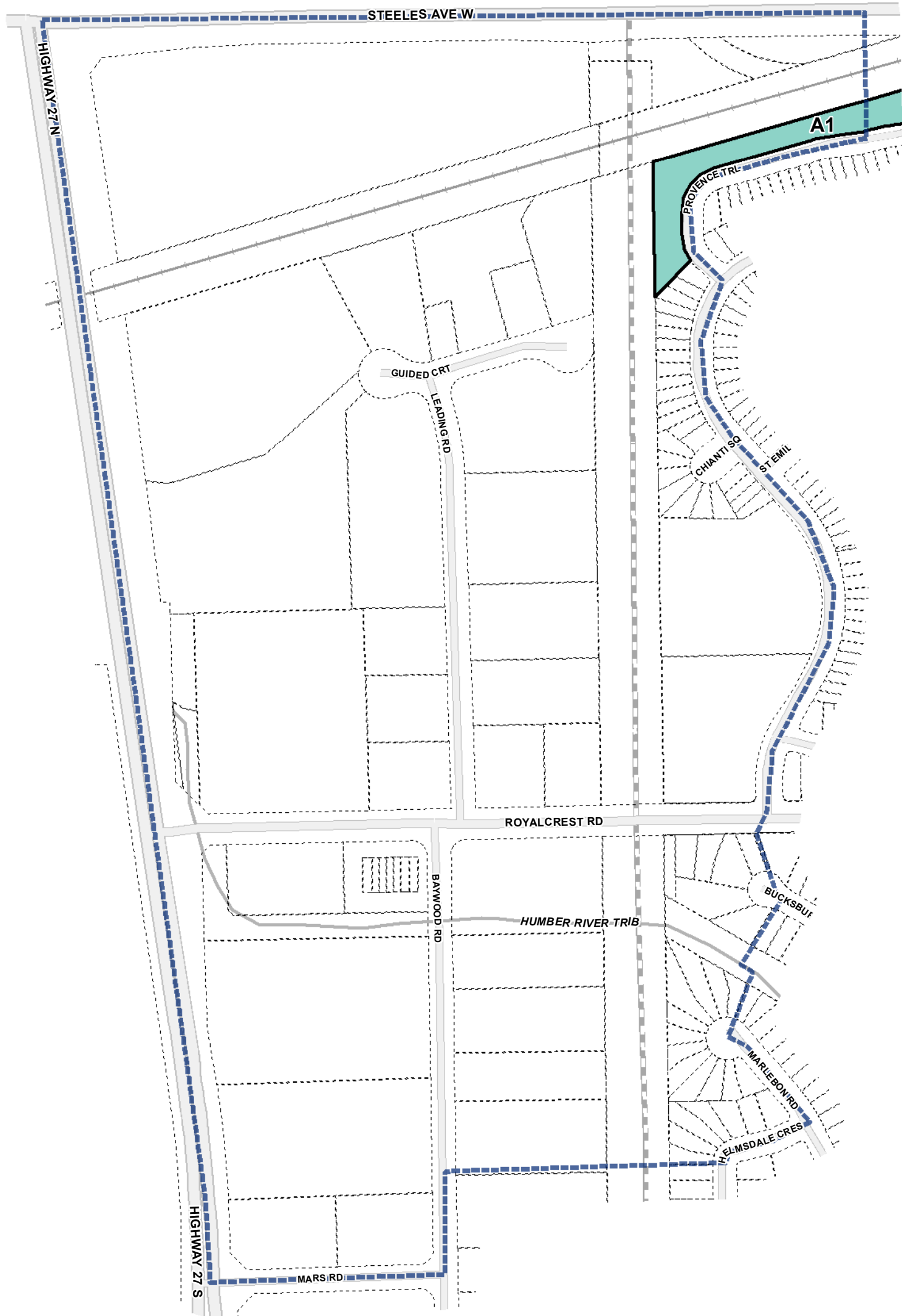


**Rooming House Overlay Map**

**Rooming House Areas**

- |    |    |    |                        |
|----|----|----|------------------------|
| A1 | B4 | B8 | Not Part of this Bylaw |
| B1 | B5 | B9 | Properties             |
| B2 | B6 | C1 | Map Sheet Boundary     |
| B3 | B7 |    |                        |

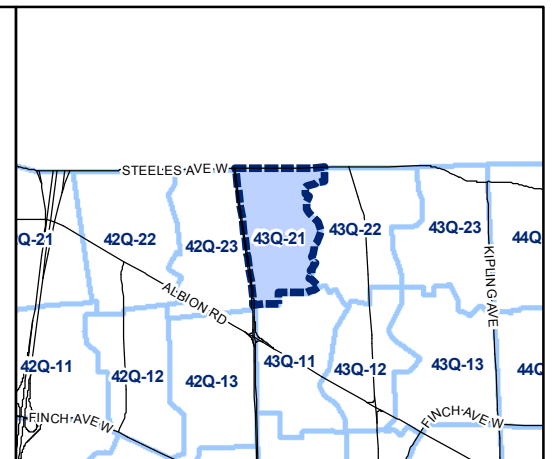
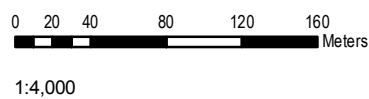


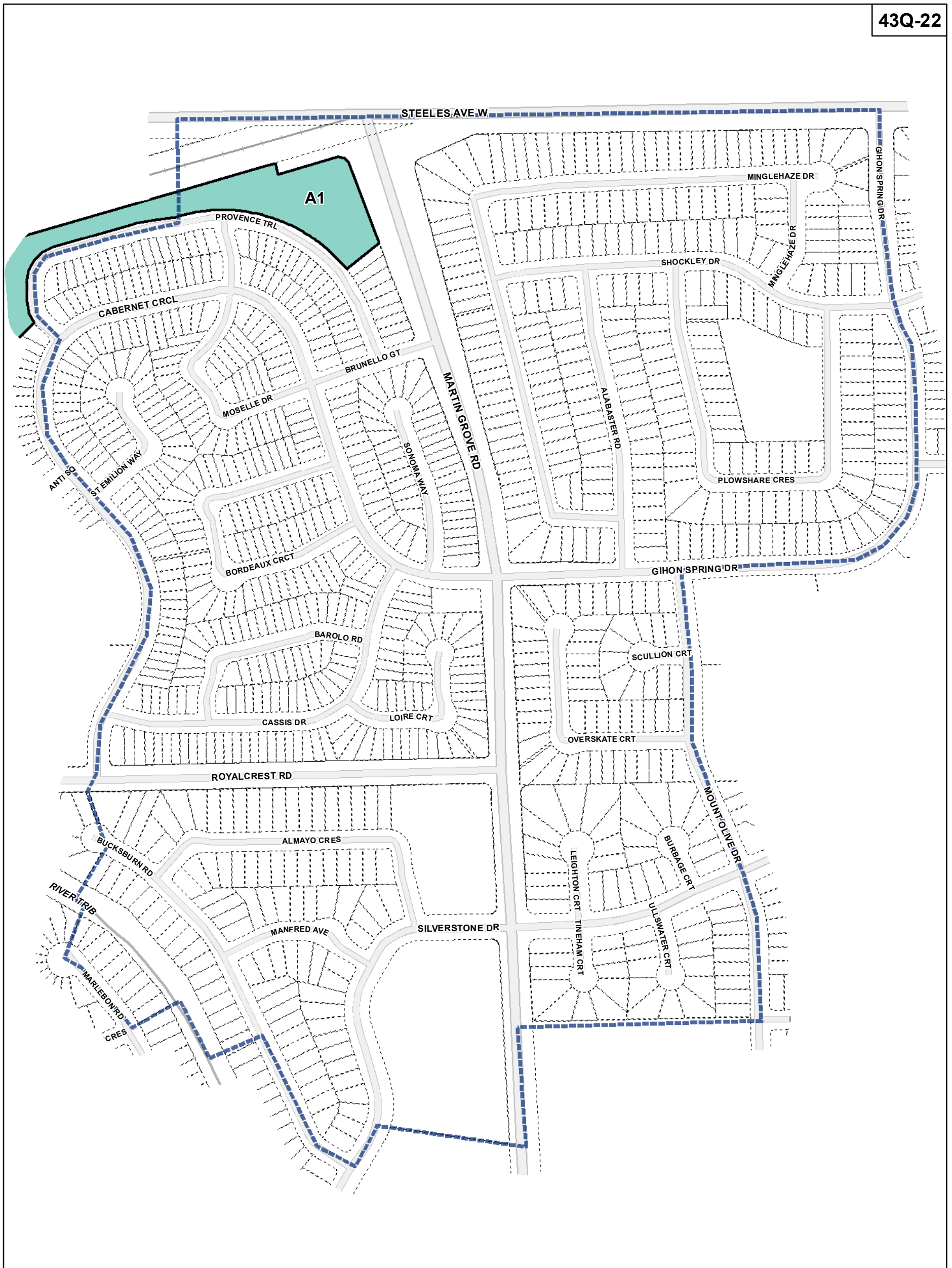


**Rooming House Overlay Map**

**Rooming House Areas**

- |    |    |    |                        |
|----|----|----|------------------------|
| A1 | B4 | B8 | Not Part of this Bylaw |
| B1 | B5 | B9 | Properties             |
| B2 | B6 | C1 | Map Sheet Boundary     |
| B3 | B7 |    |                        |

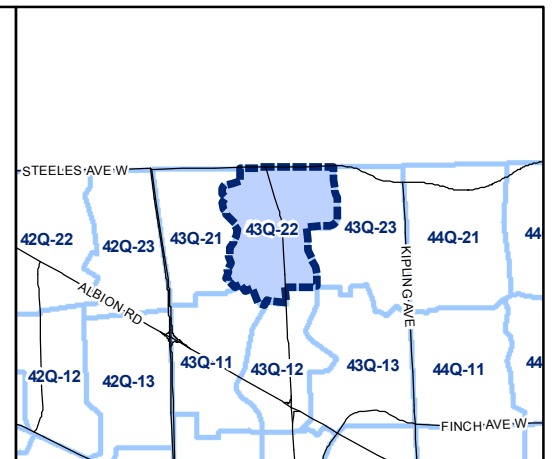
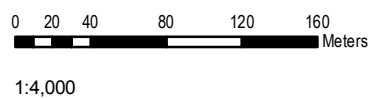


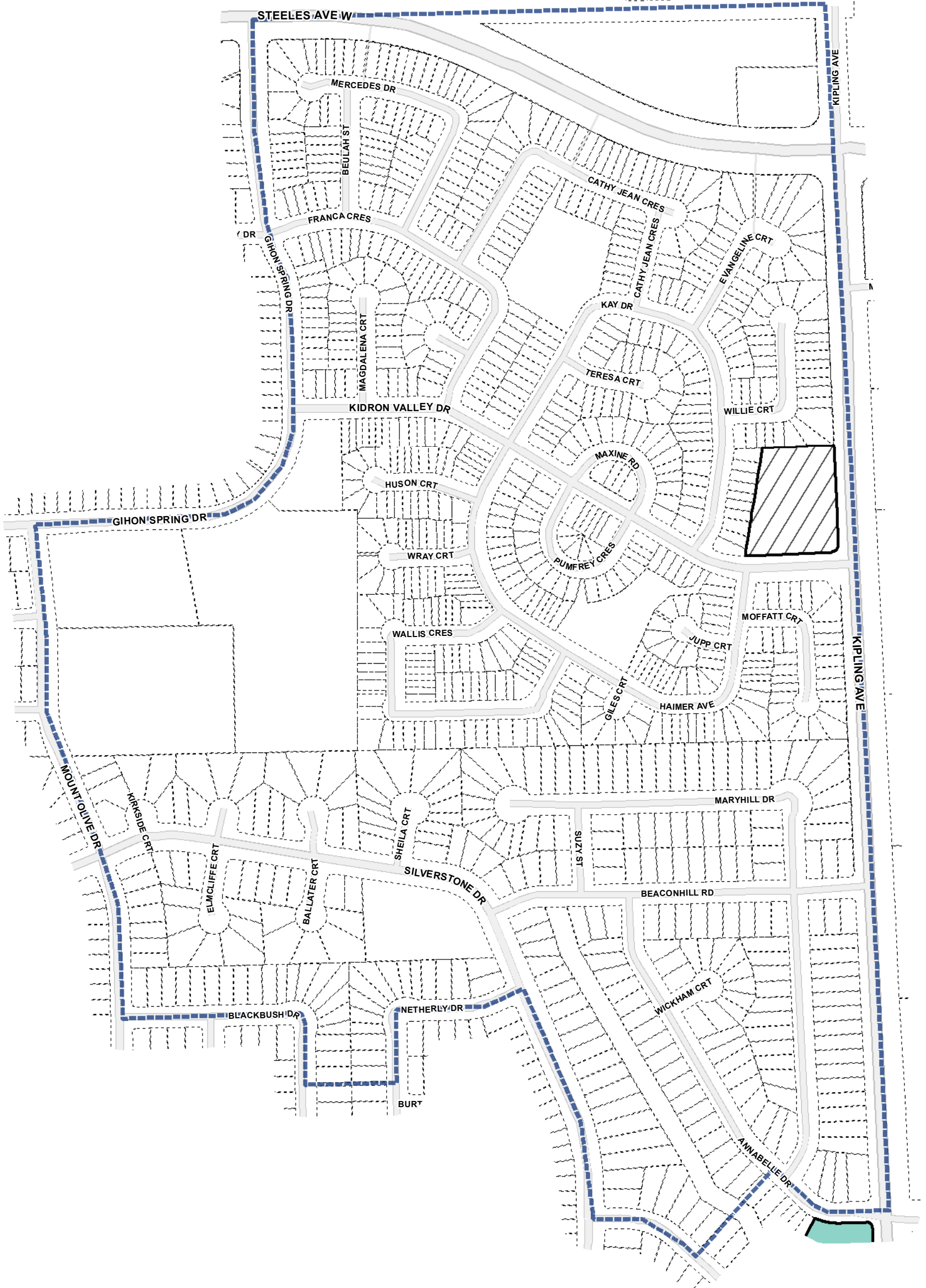


**Rooming House Overlay Map**

**Rooming House Areas**

- |    |    |    |                        |
|----|----|----|------------------------|
| A1 | B4 | B8 | Not Part of this Bylaw |
| B1 | B5 | B9 | Properties             |
| B2 | B6 | C1 | Map Sheet Boundary     |
| B3 | B7 |    |                        |





**Rooming House Overlay Map**

**Rooming House Areas**

- |    |    |    |                        |
|----|----|----|------------------------|
| A1 | B4 | B8 | Not Part of this Bylaw |
| B1 | B5 | B9 | Properties             |
| B2 | B6 | C1 | Map Sheet Boundary     |
| B3 | B7 |    |                        |

