

Toronto City Planning
Zoning Bylaw Map Book Series

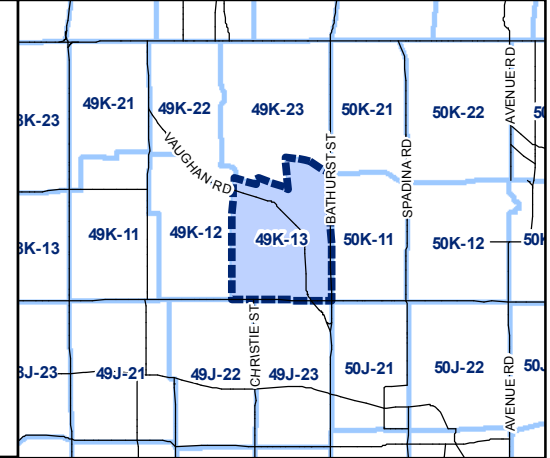
Rooming House Overlay Map

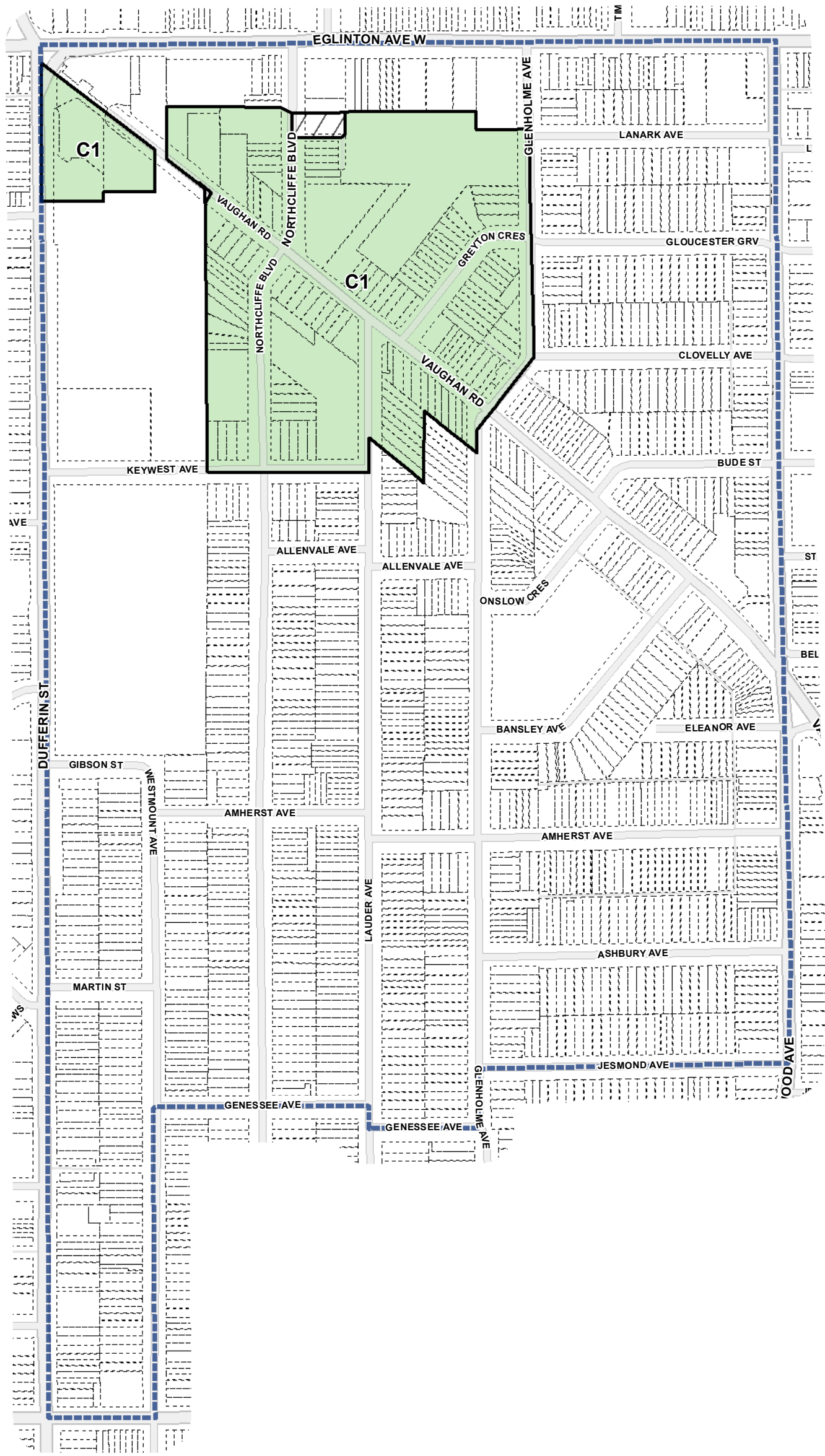
July 29, 2010
Maps must be read together with Zoning Bylaw text

Rooming House Areas

A1	B4	B8	Not Part of this Bylaw
B1	B5	B9	Properties
B2	B6	C1	Map Sheet Boundary
B3	B7		

0 20 40 80 120 160 Meters
1:4,000

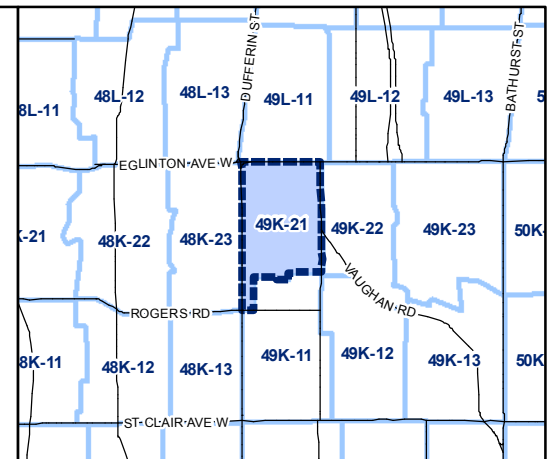
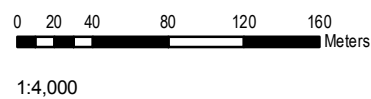


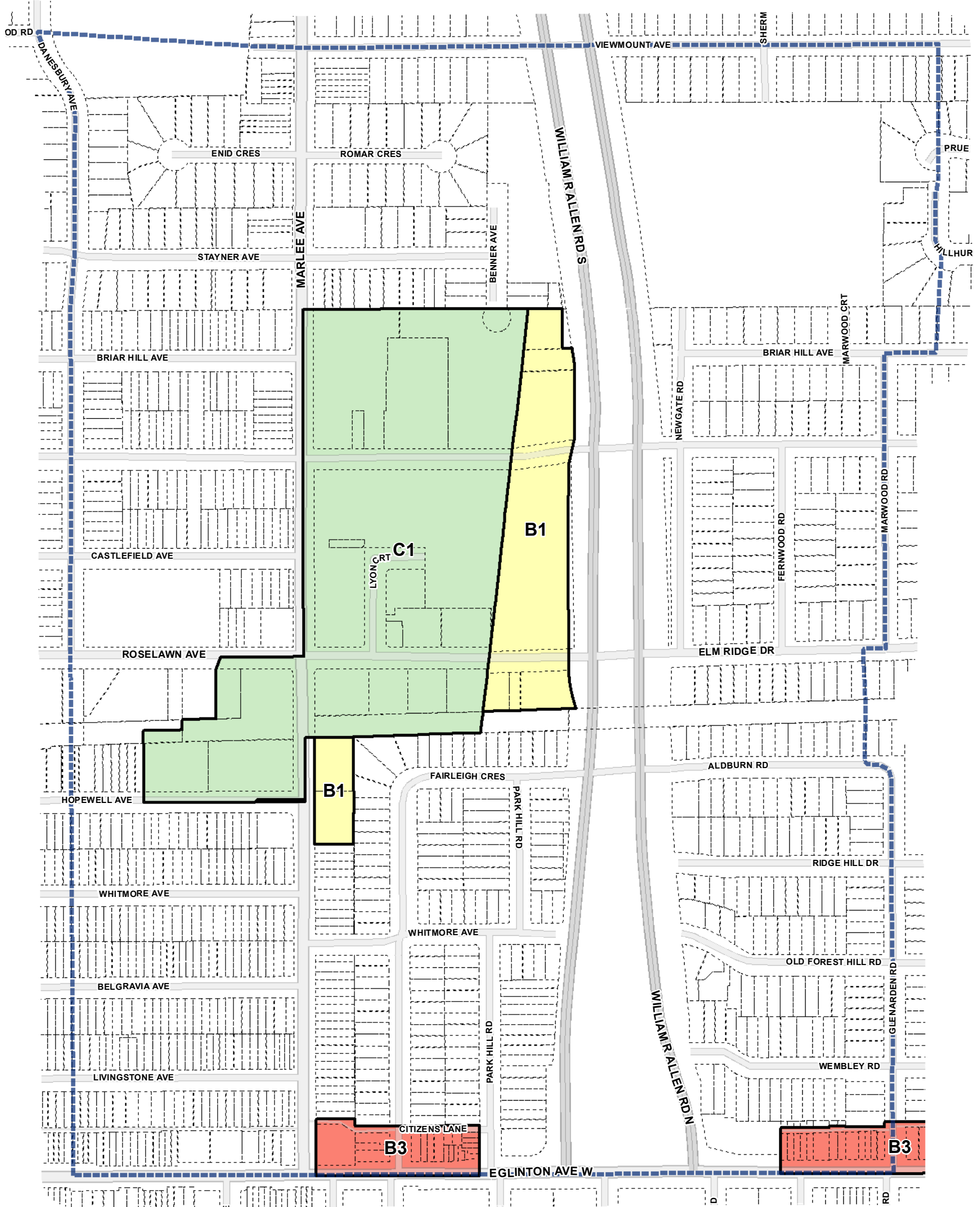


Rooming House Overlay Map

Rooming House Areas

- | | | | |
|----|----|----|------------------------|
| A1 | B4 | B8 | Not Part of this Bylaw |
| B1 | B5 | B9 | Properties |
| B2 | B6 | C1 | Map Sheet Boundary |
| B3 | B7 | | |

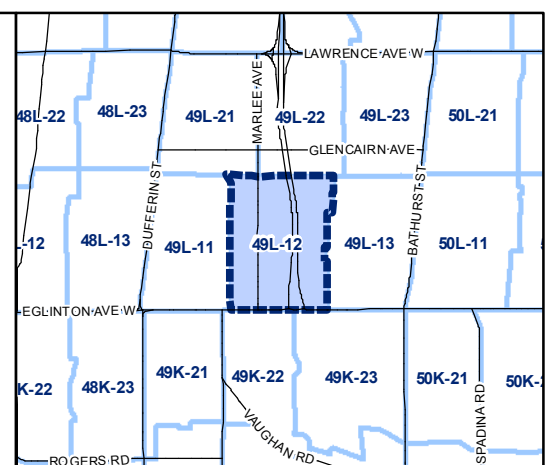
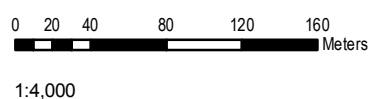


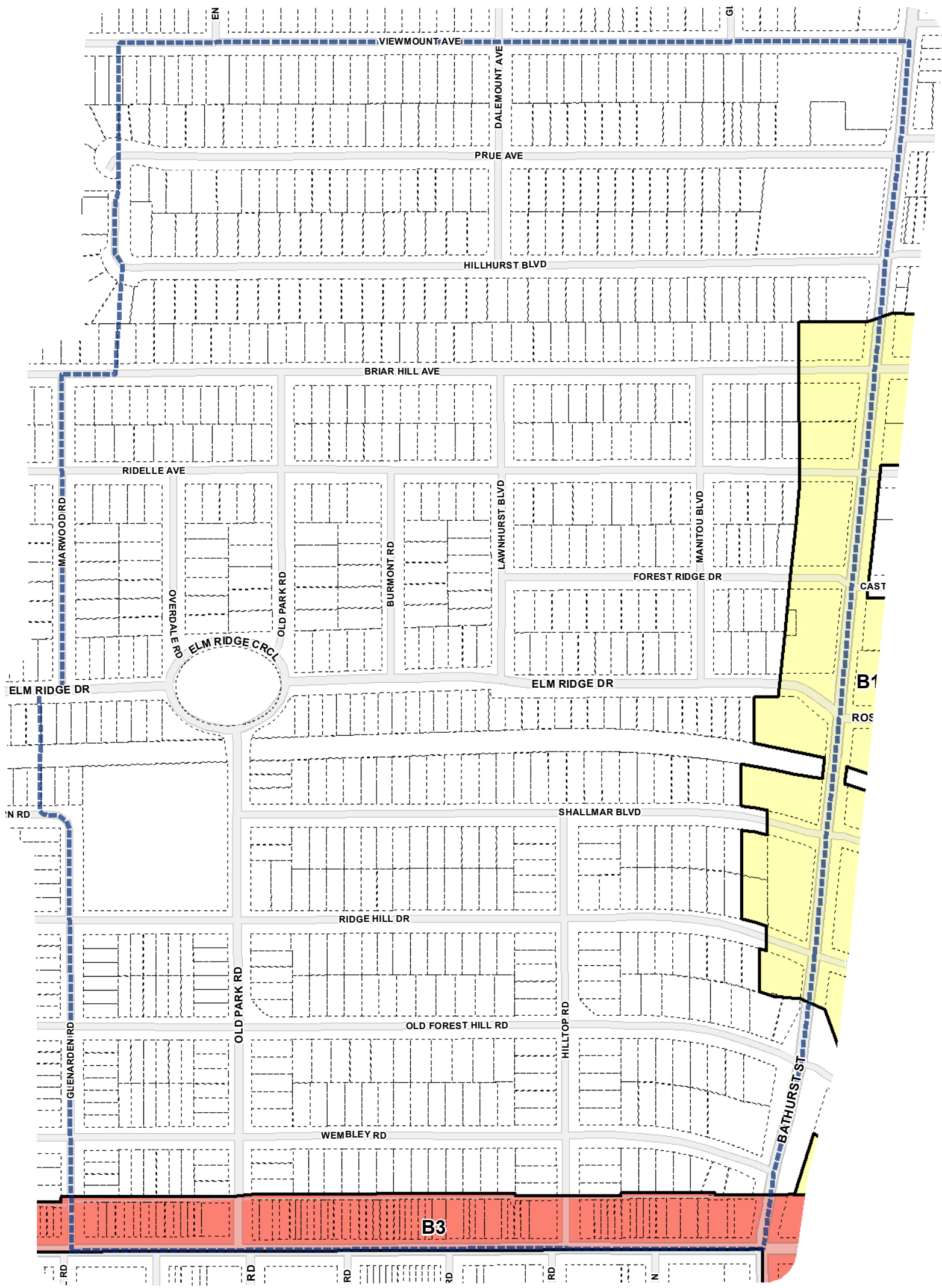


Rooming House Overlay Map

Rooming House Areas

- | | | | |
|----|----|----|------------------------|
| A1 | B4 | B8 | Not Part of this Bylaw |
| B1 | B5 | B9 | Properties |
| B2 | B6 | C1 | Map Sheet Boundary |
| B3 | B7 | | |





Toronto City Planning
Zoning Bylaw Map Book Series

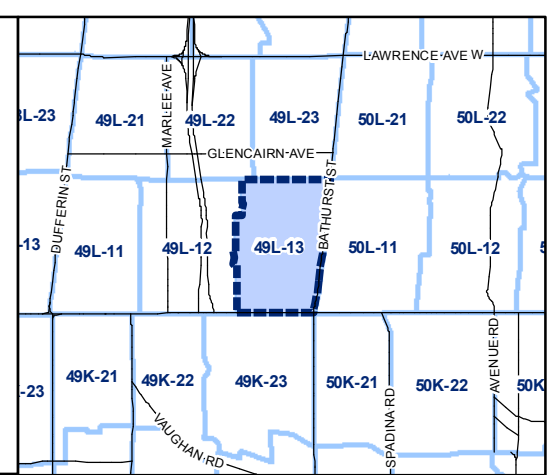
Rooming House Overlay Map

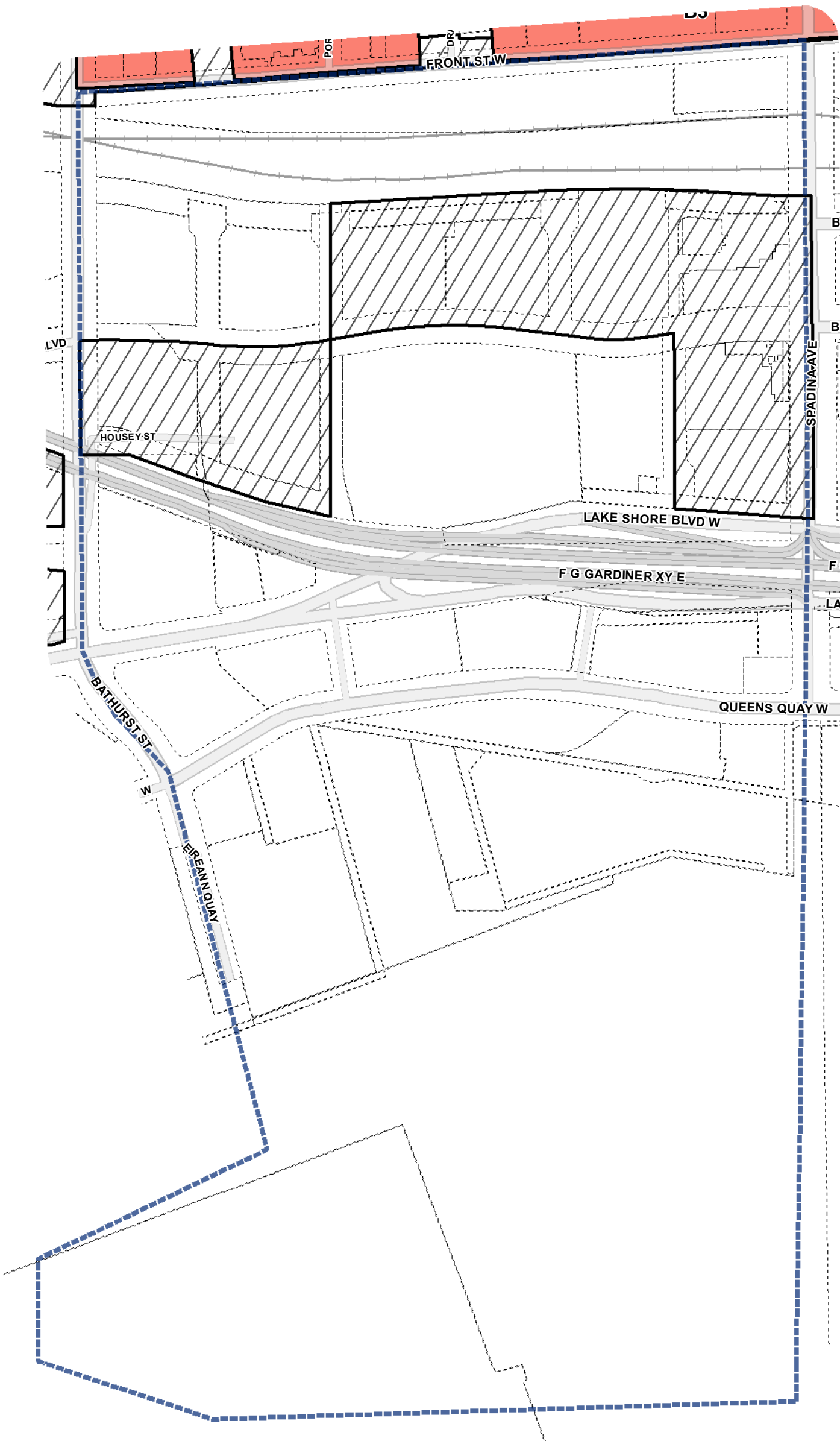
July 29, 2010
Maps must be read together with Zoning Bylaw text

Rooming House Areas

A1	B4	B8	Not Part of this Bylaw
B1	B5	B9	Properties
B2	B6	C1	Map Sheet Boundary
B3	B7		

0 20 40 80 120 160 Meters
1:4,000

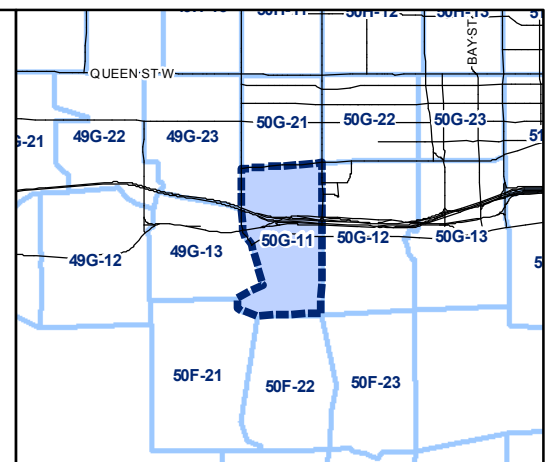
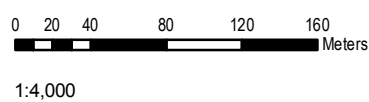


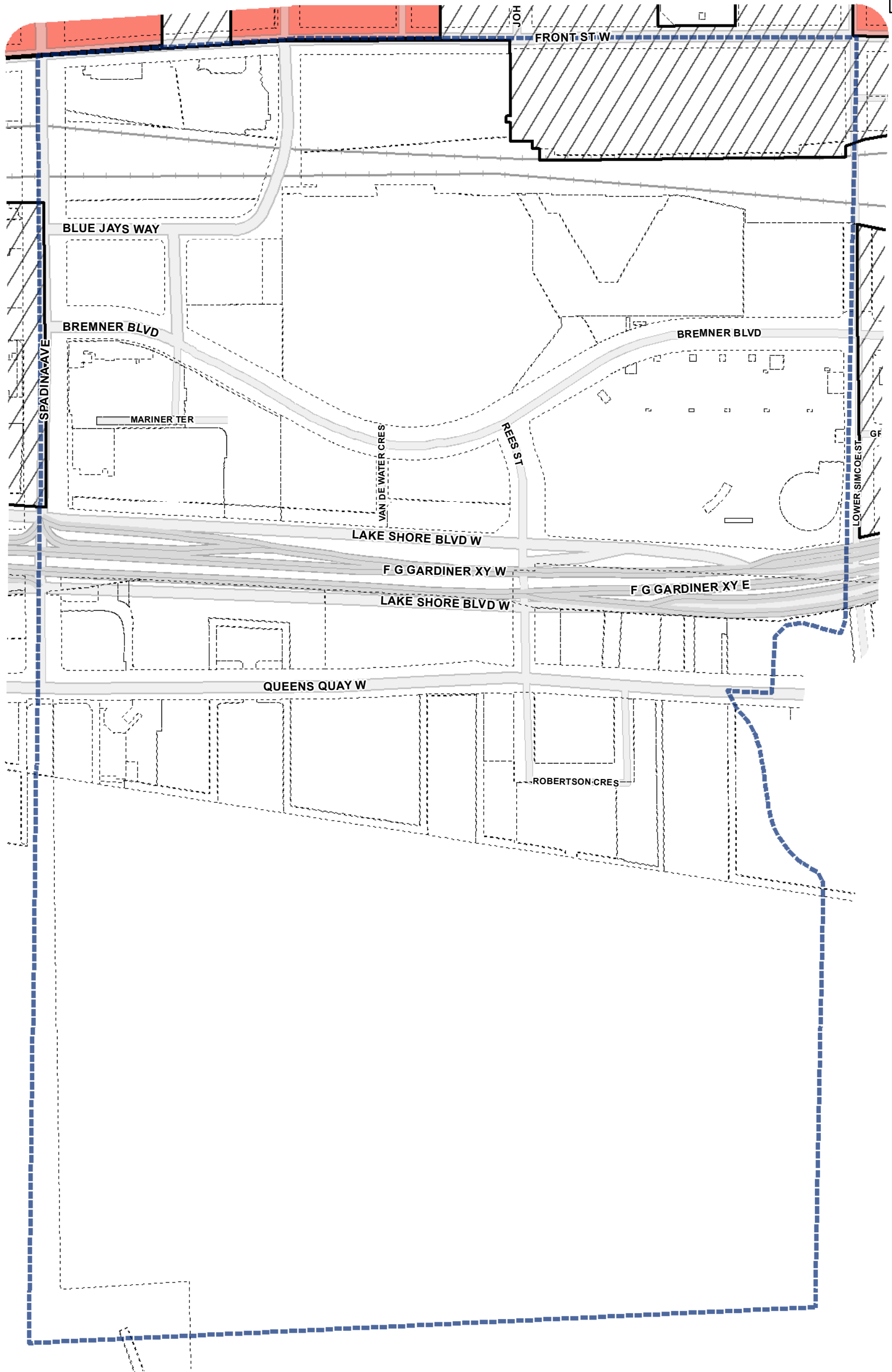


Rooming House Overlay Map

Rooming House Areas

- | | | | |
|----|----|----|------------------------|
| A1 | B4 | B8 | Not Part of this Bylaw |
| B1 | B5 | B9 | Properties |
| B2 | B6 | C1 | Map Sheet Boundary |
| B3 | B7 | | |

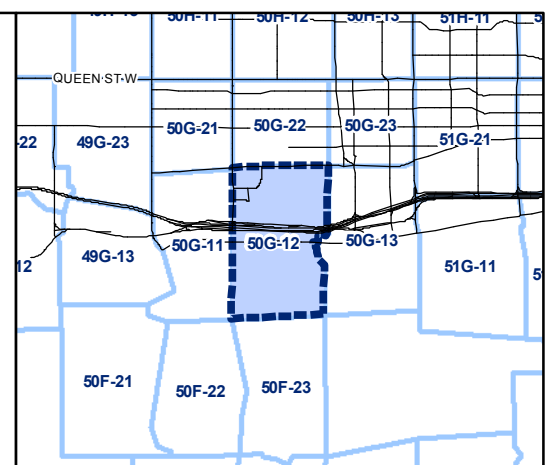
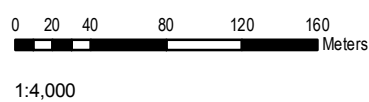


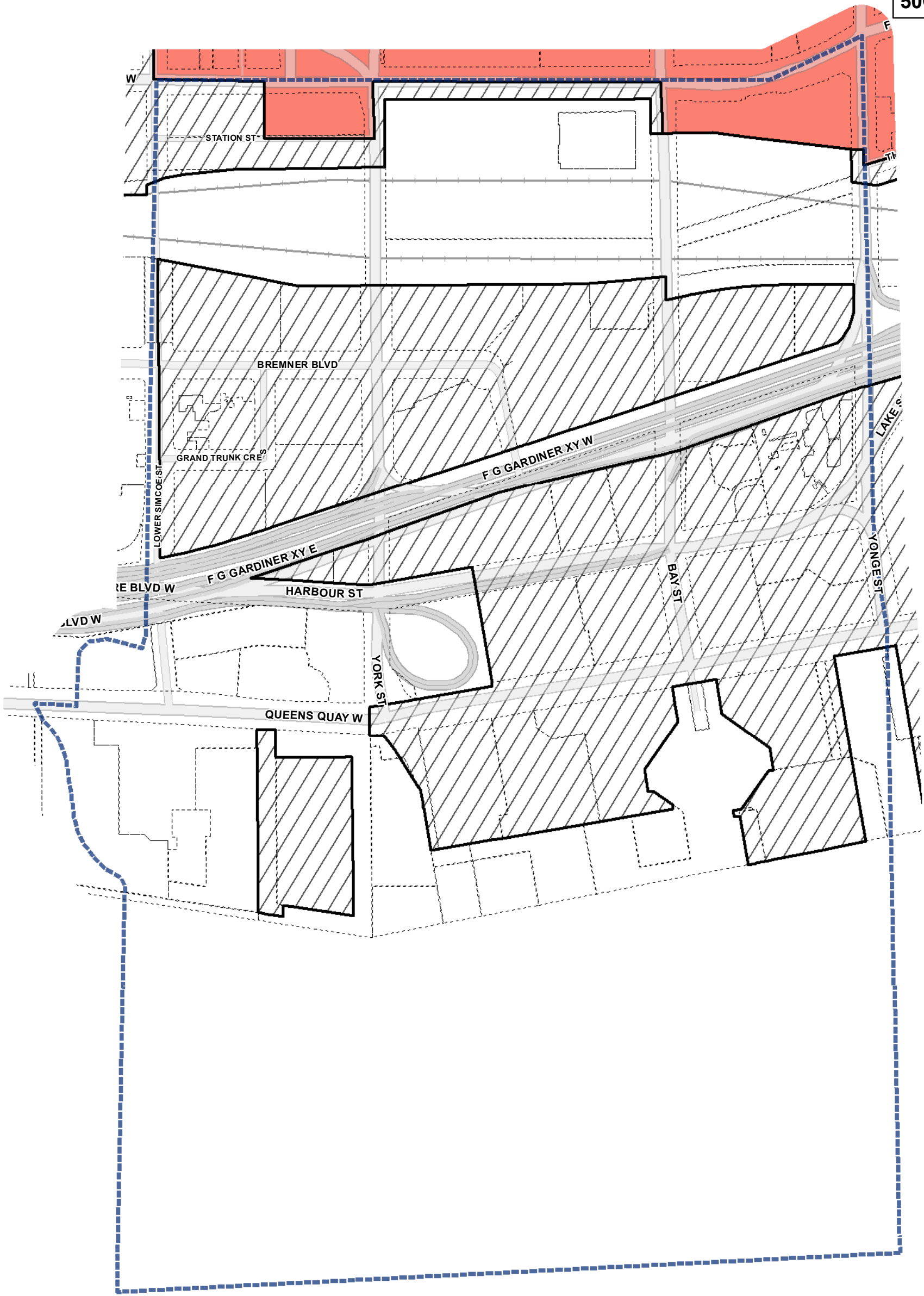


Rooming House Overlay Map

Rooming House Areas

- | | | | |
|----|----|----|------------------------|
| A1 | B4 | B8 | Not Part of this Bylaw |
| B1 | B5 | B9 | Properties |
| B2 | B6 | C1 | Map Sheet Boundary |
| B3 | B7 | | |

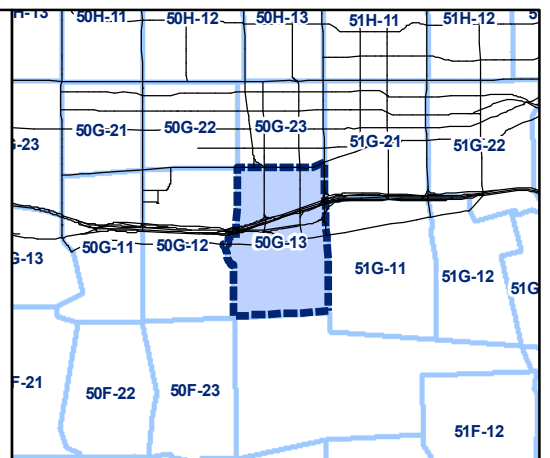
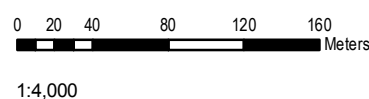


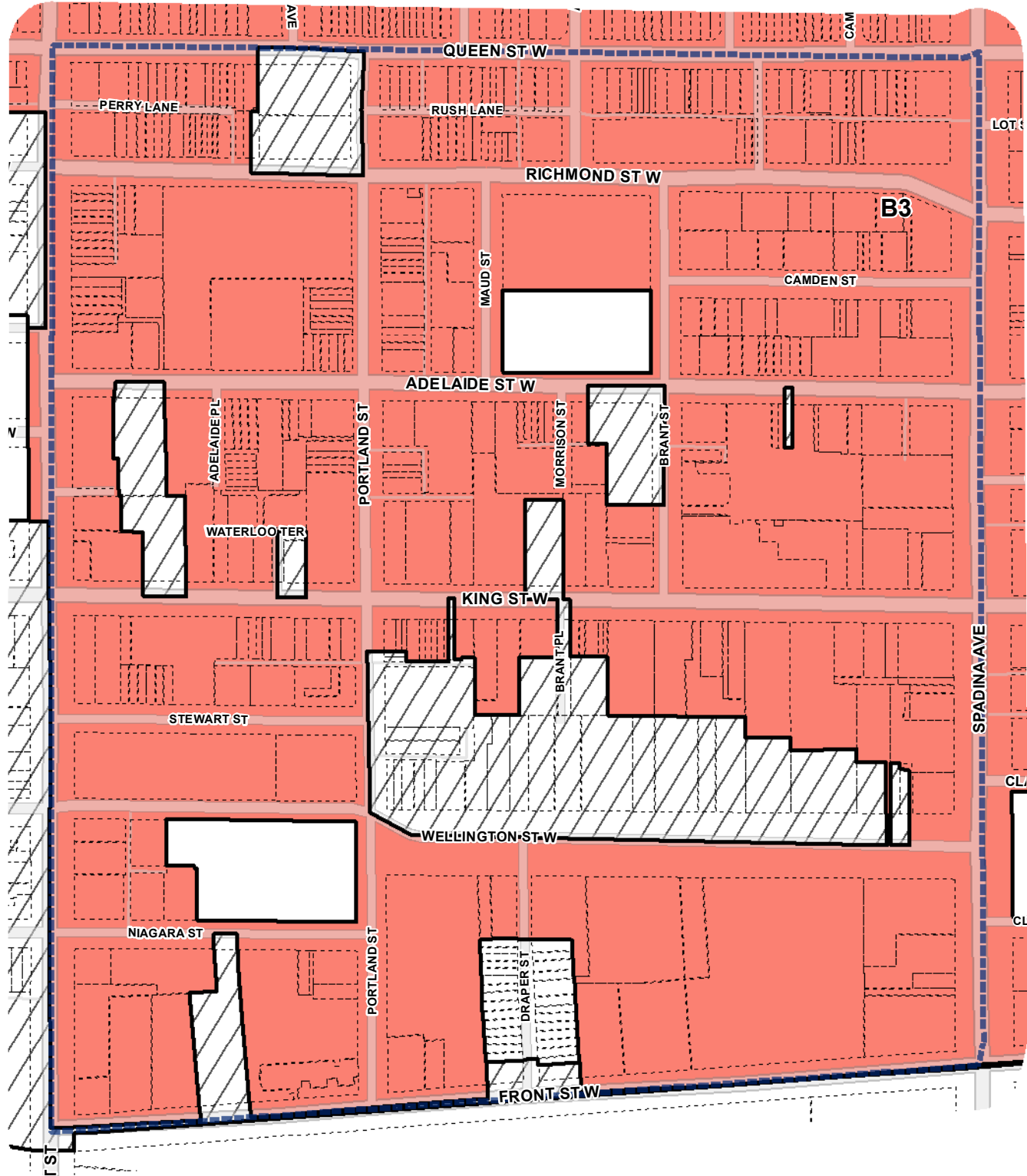


Rooming House Overlay Map

Rooming House Areas

- | | | | |
|----|----|----|------------------------|
| A1 | B4 | B8 | Not Part of this Bylaw |
| B1 | B5 | B9 | Properties |
| B2 | B6 | C1 | Map Sheet Boundary |
| B3 | B7 | | |

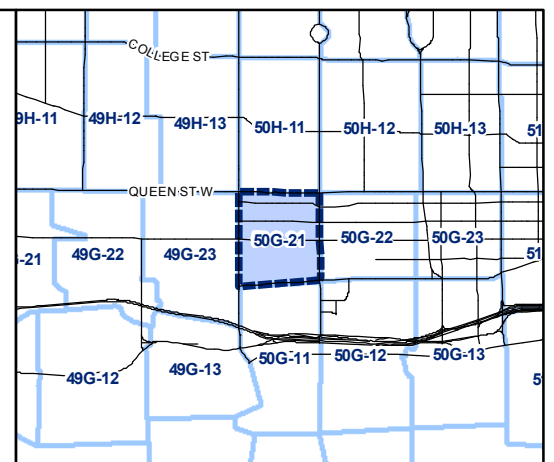
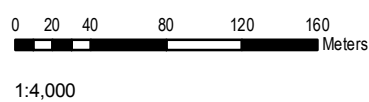


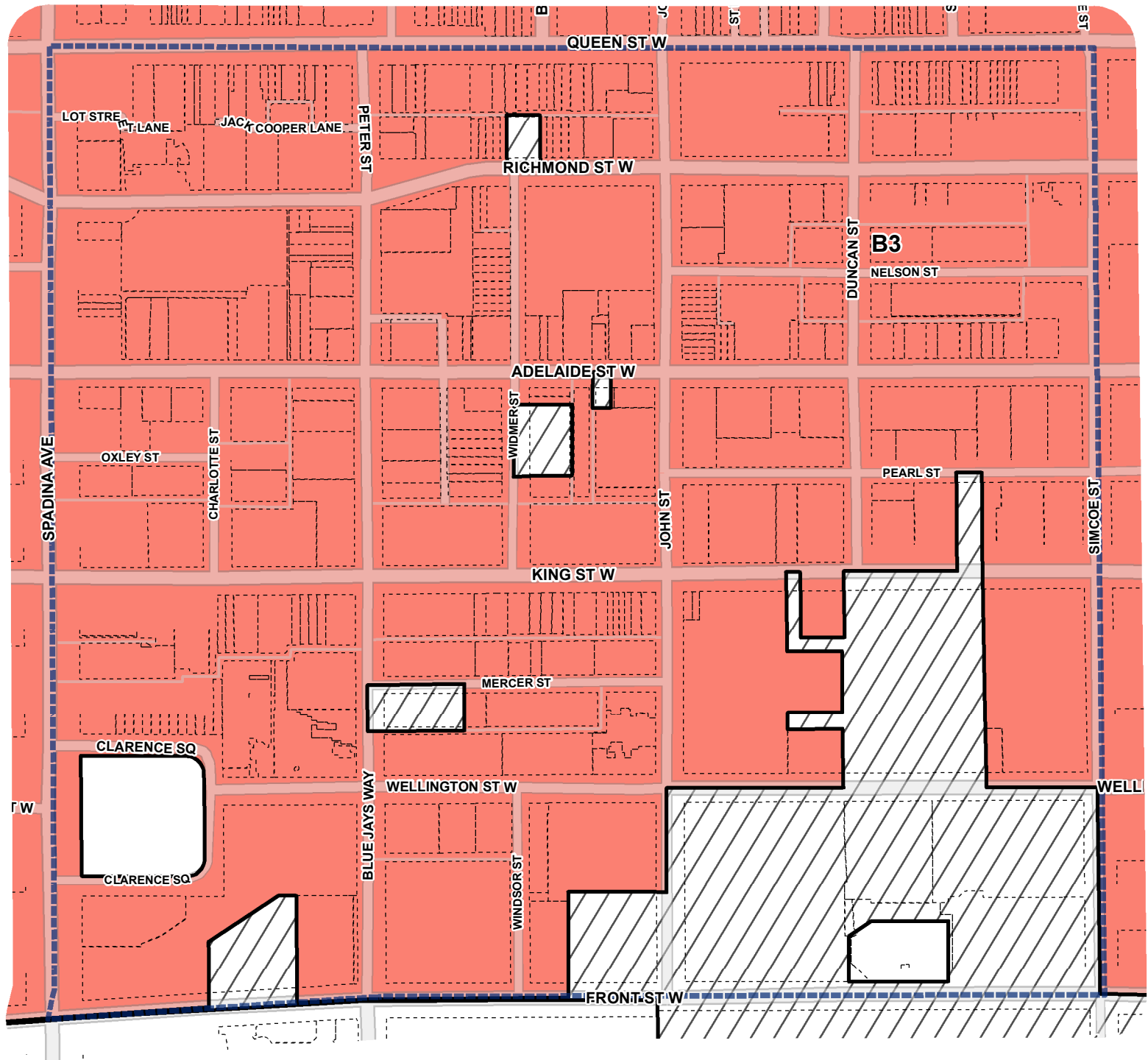


Rooming House Overlay Map

Rooming House Areas

- | | | | |
|----|----|----|------------------------|
| A1 | B4 | B8 | Not Part of this Bylaw |
| B1 | B5 | B9 | Properties |
| B2 | B6 | C1 | Map Sheet Boundary |
| B3 | B7 | | |

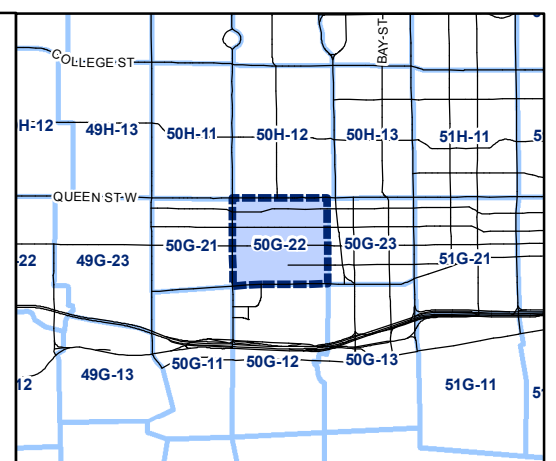
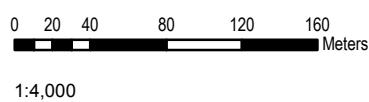


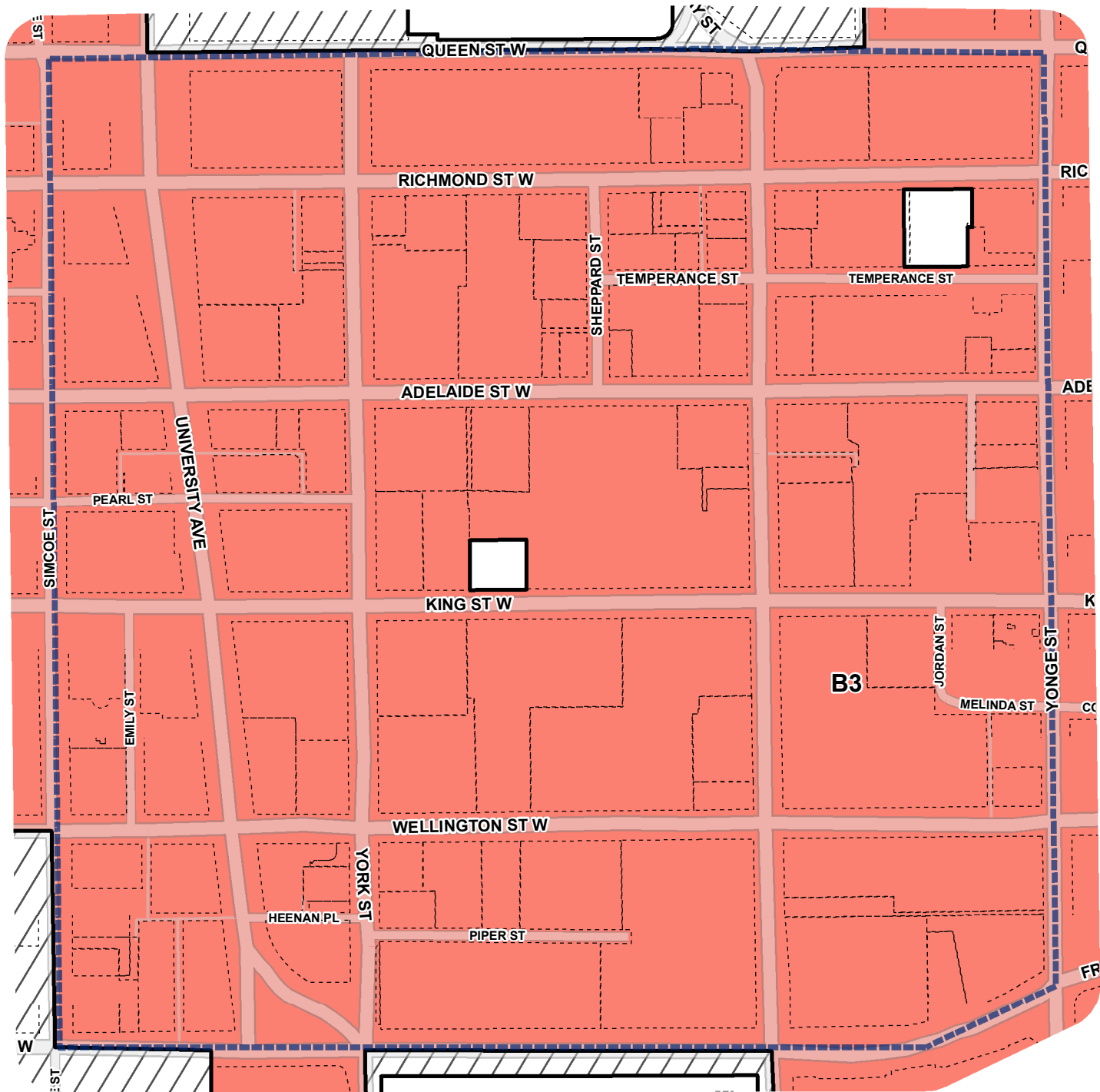


Rooming House Overlay Map

Rooming House Areas

- | | | | |
|----|----|----|------------------------|
| A1 | B4 | B8 | Not Part of this Bylaw |
| B1 | B5 | B9 | Properties |
| B2 | B6 | C1 | Map Sheet Boundary |
| B3 | B7 | | |



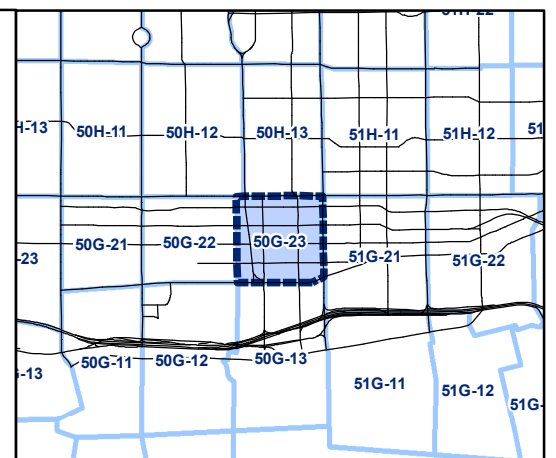
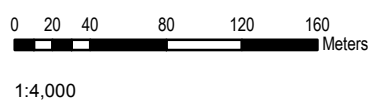


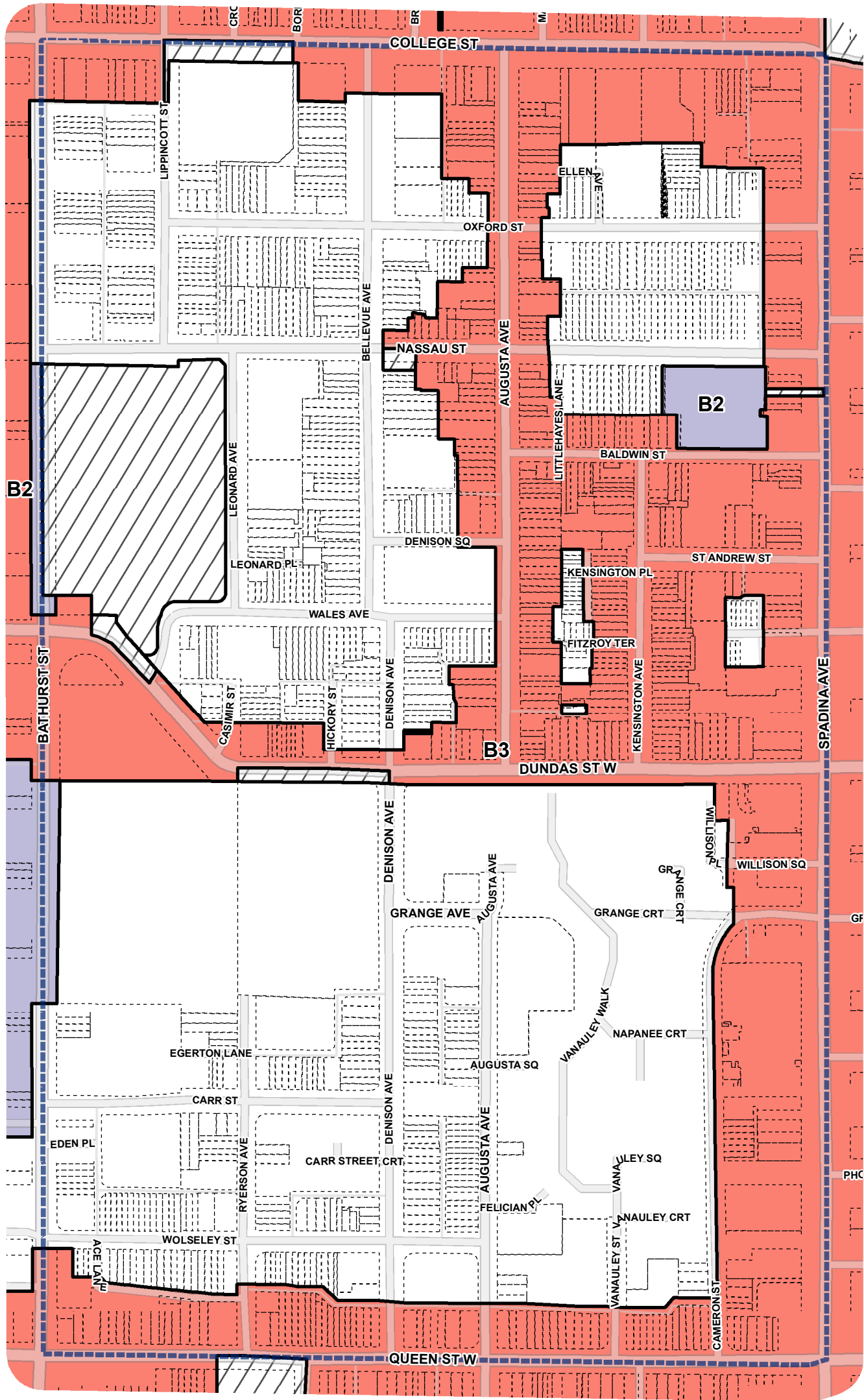
Rooming House Overlay Map

July 29, 2010
Maps must be read together with Zoning Bylaw text

Rooming House Areas

- | | | | |
|----|----|----|------------------------|
| A1 | B4 | B8 | Not Part of this Bylaw |
| B1 | B5 | B9 | Properties |
| B2 | B6 | C1 | Map Sheet Boundary |
| B3 | B7 | | |

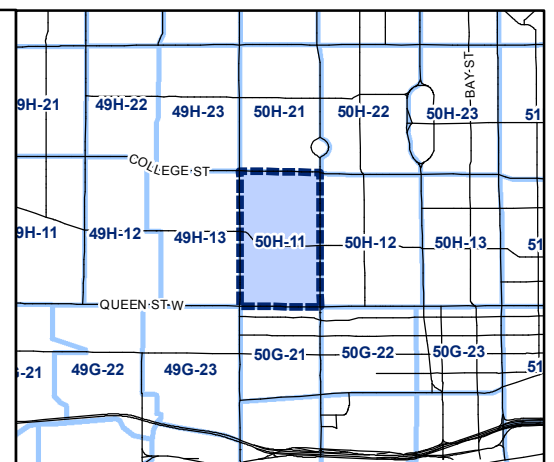
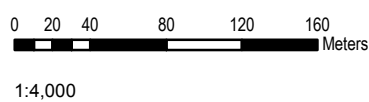


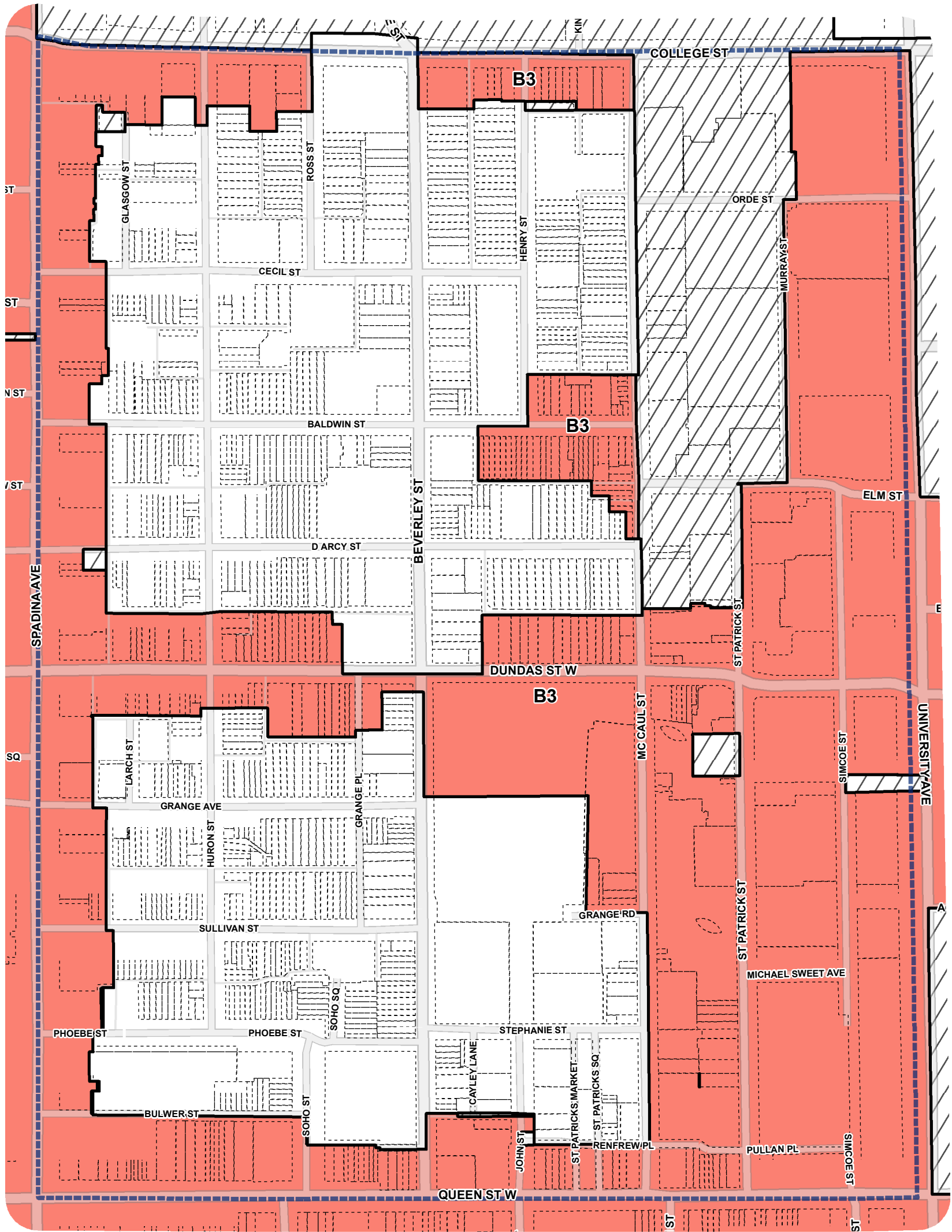


Rooming House Overlay Map

Rooming House Areas

- | | | | |
|----|----|----|------------------------|
| A1 | B4 | B8 | Not Part of this Bylaw |
| B1 | B5 | B9 | Properties |
| B2 | B6 | C1 | Map Sheet Boundary |
| B3 | B7 | | |

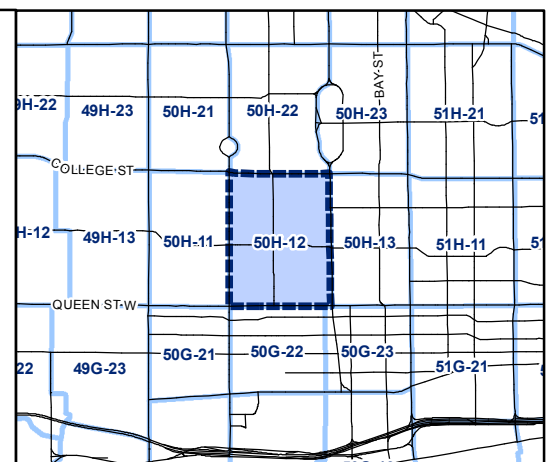
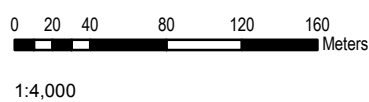


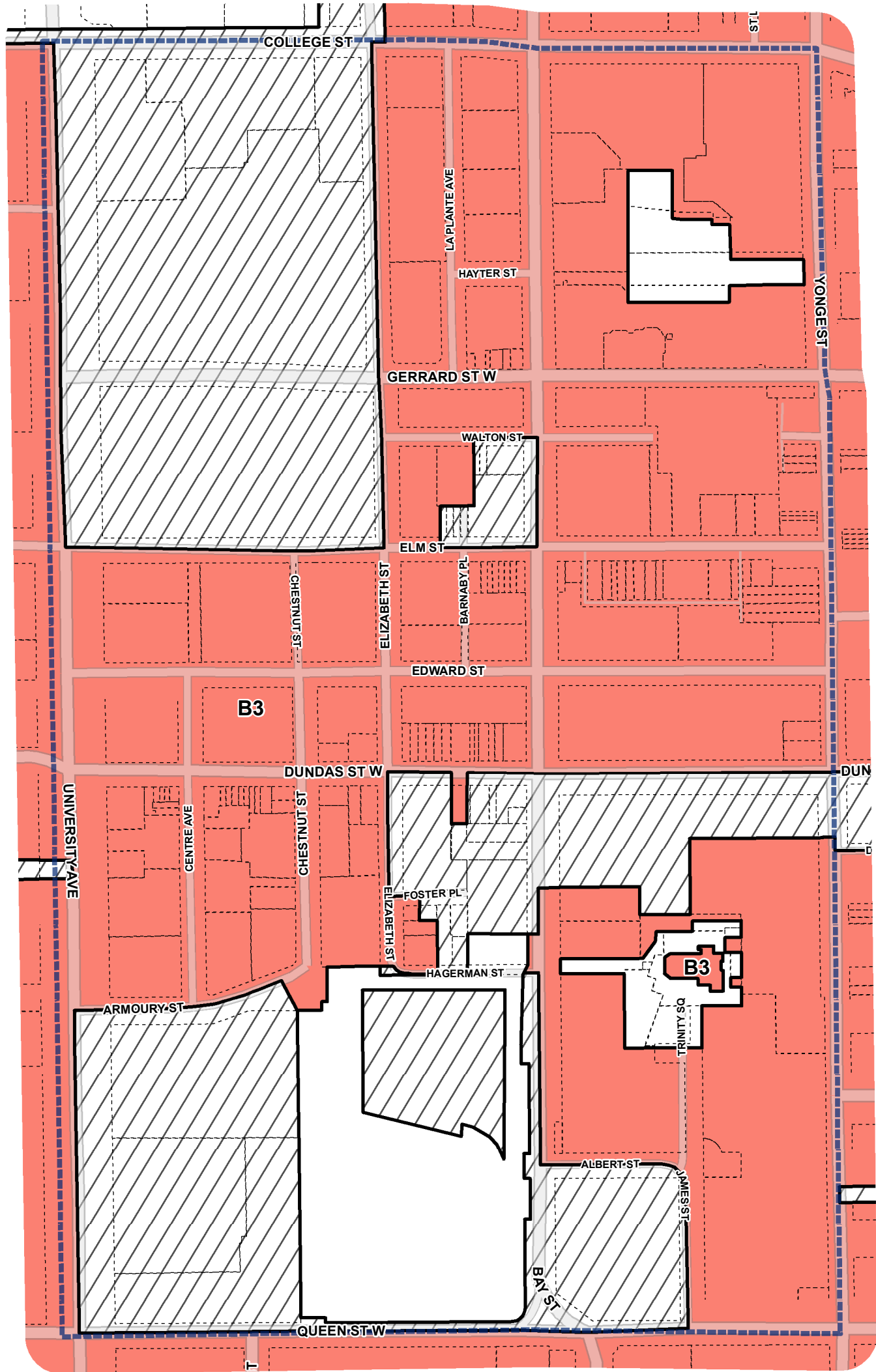


Rooming House Overlay Map

Rooming House Areas

- | | | | |
|----|----|----|------------------------|
| A1 | B4 | B8 | Not Part of this Bylaw |
| B1 | B5 | B9 | Properties |
| B2 | B6 | C1 | Map Sheet Boundary |
| B3 | B7 | | |

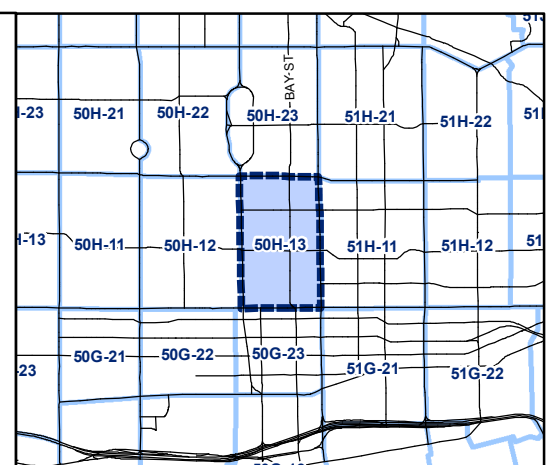
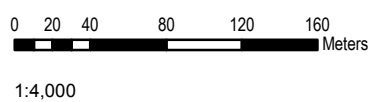


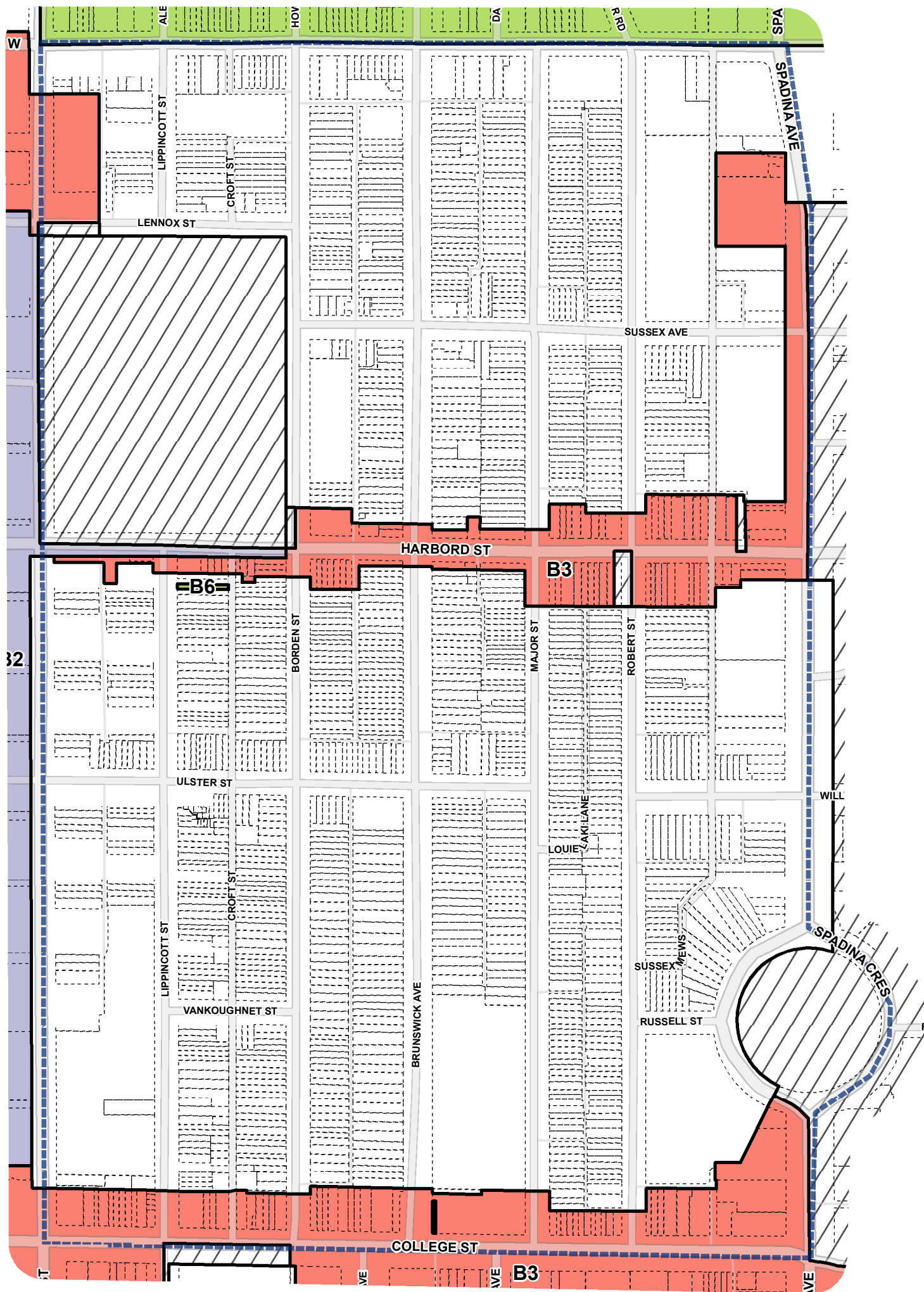


Rooming House Overlay Map

Rooming House Areas

- | | | | |
|----|----|----|------------------------|
| A1 | B4 | B8 | Not Part of this Bylaw |
| B1 | B5 | B9 | Properties |
| B2 | B6 | C1 | Map Sheet Boundary |
| B3 | B7 | | |

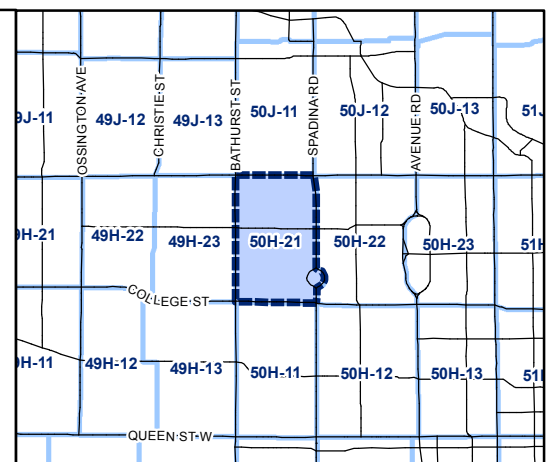
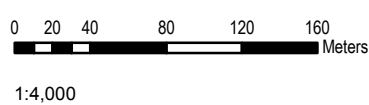


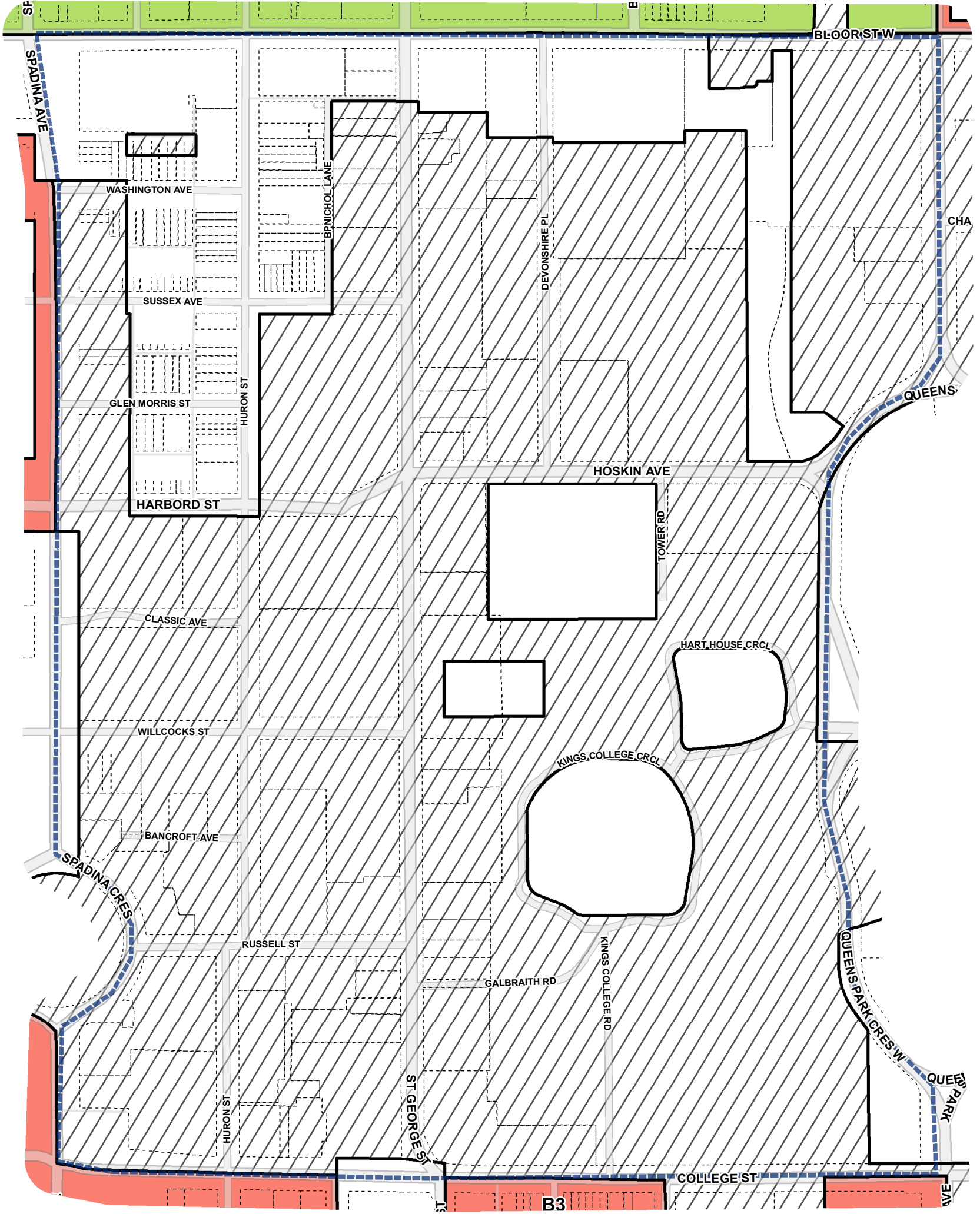


Rooming House Overlay Map

Rooming House Areas

- | | | | |
|----|----|----|------------------------|
| A1 | B4 | B8 | Not Part of this Bylaw |
| B1 | B5 | B9 | Properties |
| B2 | B6 | C1 | Map Sheet Boundary |
| B3 | B7 | | |

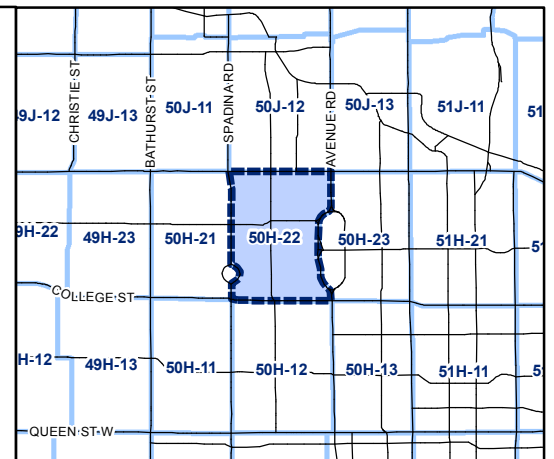
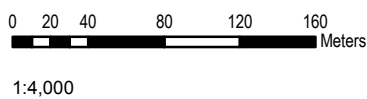


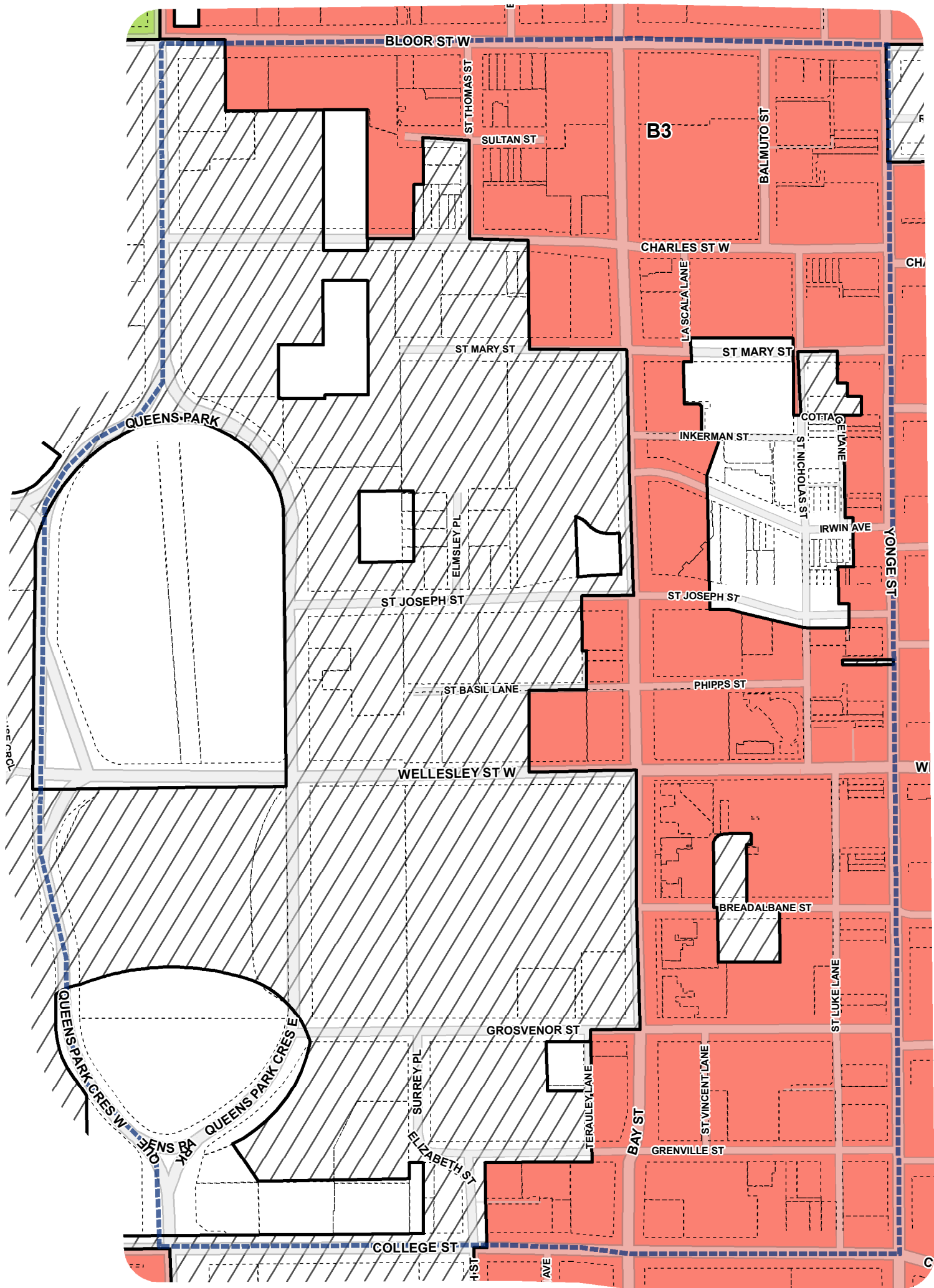


Rooming House Overlay Map

Rooming House Areas

- | | | | |
|----|----|----|------------------------|
| A1 | B4 | B8 | Not Part of this Bylaw |
| B1 | B5 | B9 | Properties |
| B2 | B6 | C1 | Map Sheet Boundary |
| B3 | B7 | | |

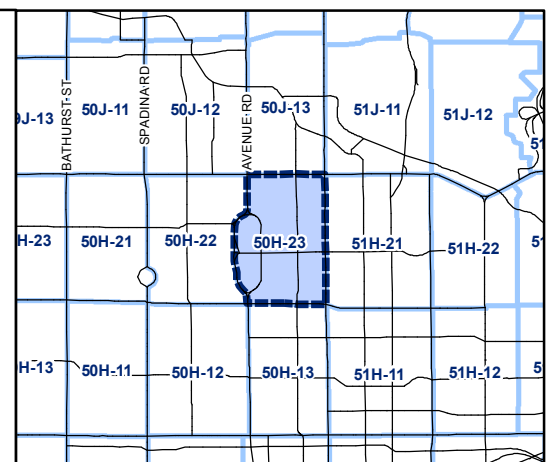
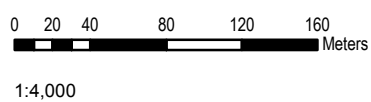


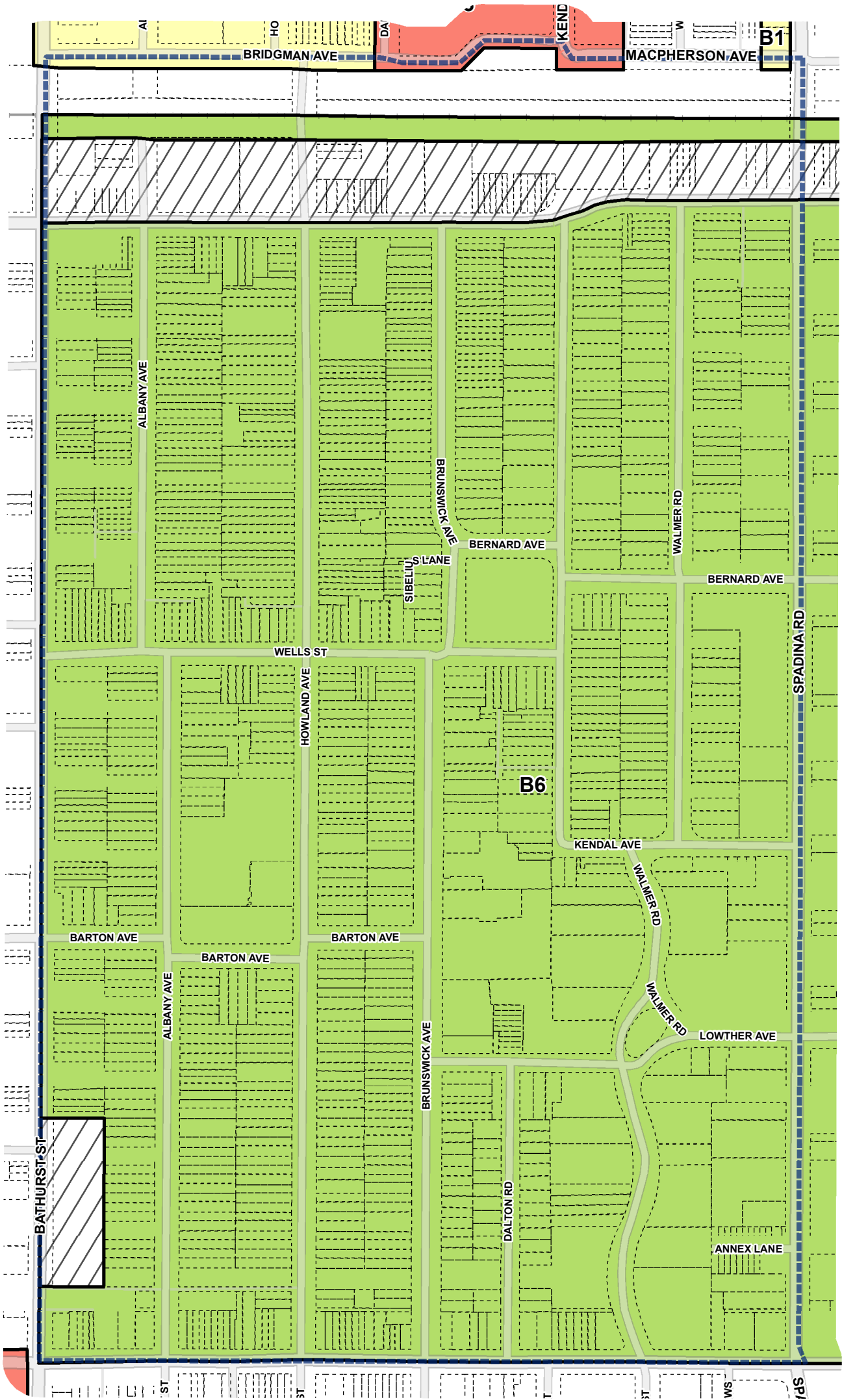


Rooming House Overlay Map

Rooming House Areas

- | | | | |
|----|----|----|------------------------|
| A1 | B4 | B8 | Not Part of this Bylaw |
| B1 | B5 | B9 | Properties |
| B2 | B6 | C1 | Map Sheet Boundary |
| B3 | B7 | | |

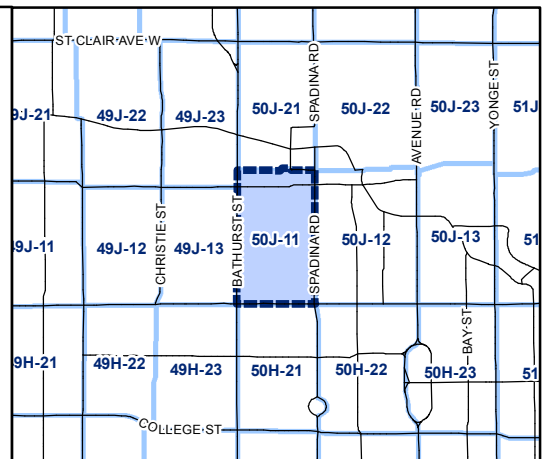
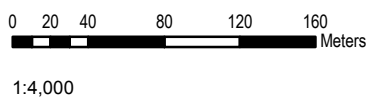


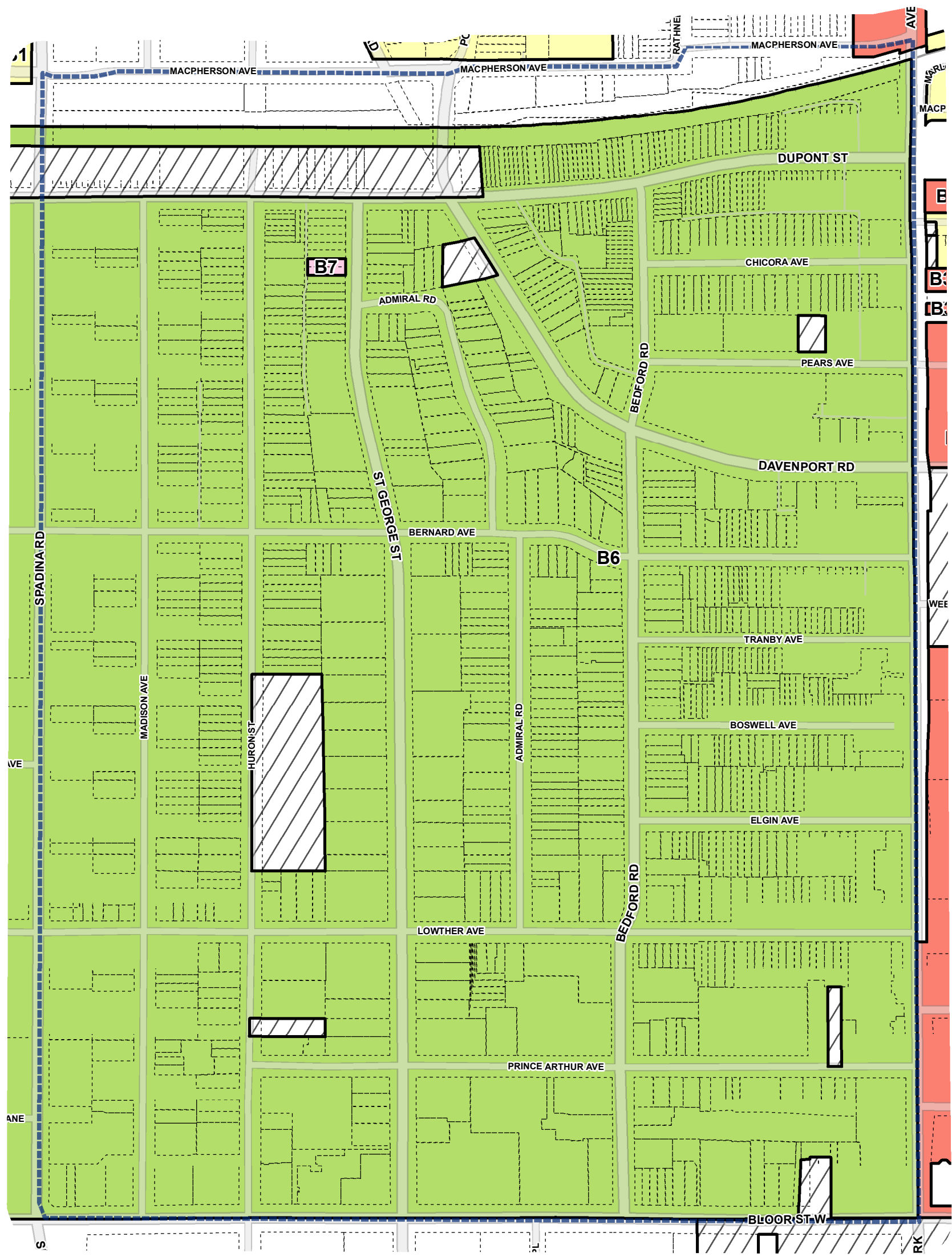


Rooming House Overlay Map

Rooming House Areas

- | | | | |
|----|----|----|------------------------|
| A1 | B4 | B8 | Not Part of this Bylaw |
| B1 | B5 | B9 | Properties |
| B2 | B6 | C1 | Map Sheet Boundary |
| B3 | B7 | | |





Toronto City Planning
 Zoning Bylaw Map Book Series

Rooming House Overlay Map

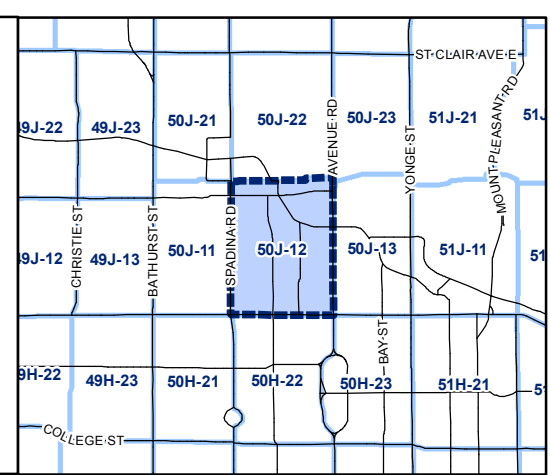
July 29, 2010
 Maps must be read together with Zoning Bylaw text

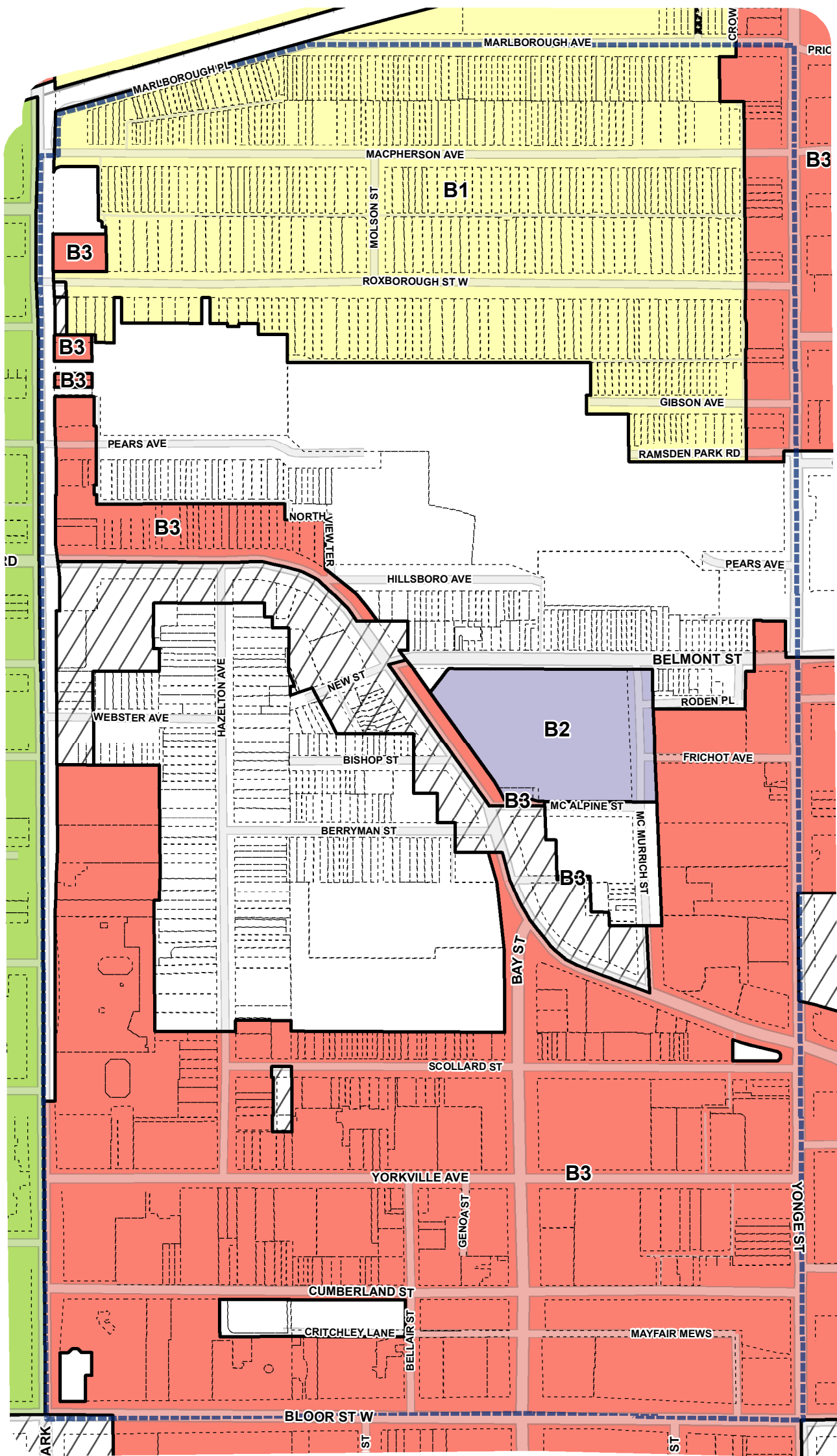
Rooming House Areas

A1	B4	B8	Not Part of this Bylaw
B1	B5	B9	Properties
B2	B6	C1	Map Sheet Boundary
B3	B7		

0 20 40 80 120 160 Meters

1:4,000

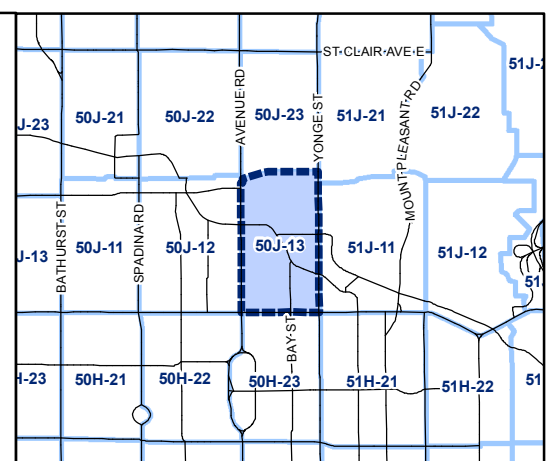
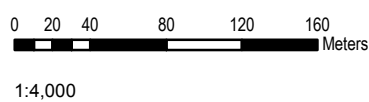


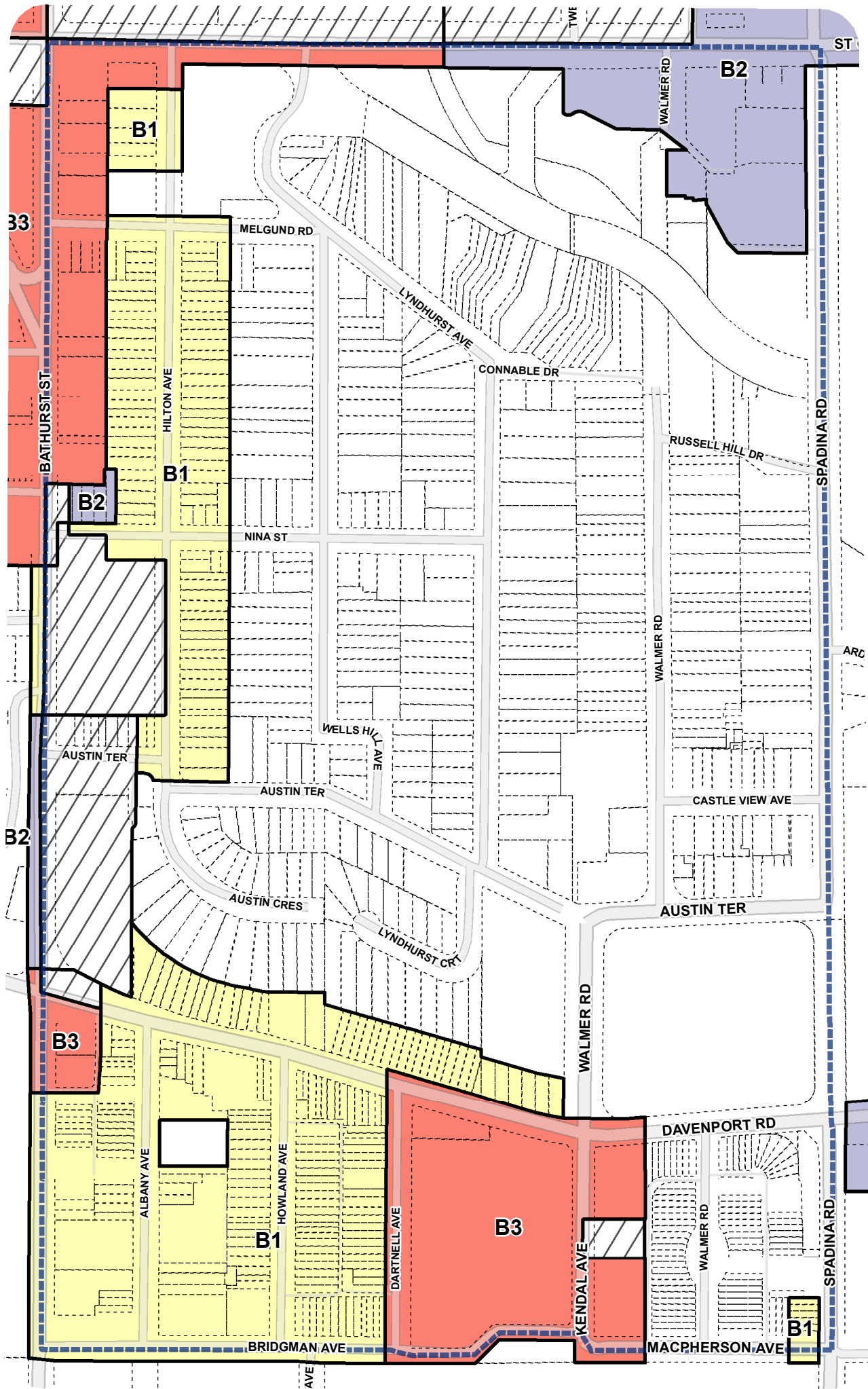


Rooming House Overlay Map

Rooming House Areas

- | | | | |
|----|----|----|------------------------|
| A1 | B4 | B8 | Not Part of this Bylaw |
| B1 | B5 | B9 | Properties |
| B2 | B6 | C1 | Map Sheet Boundary |
| B3 | B7 | | |

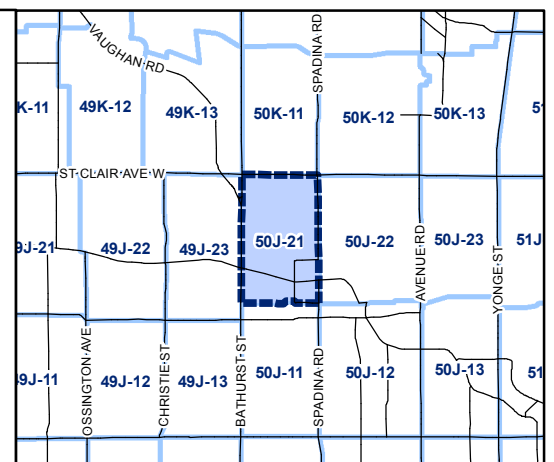
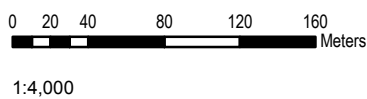


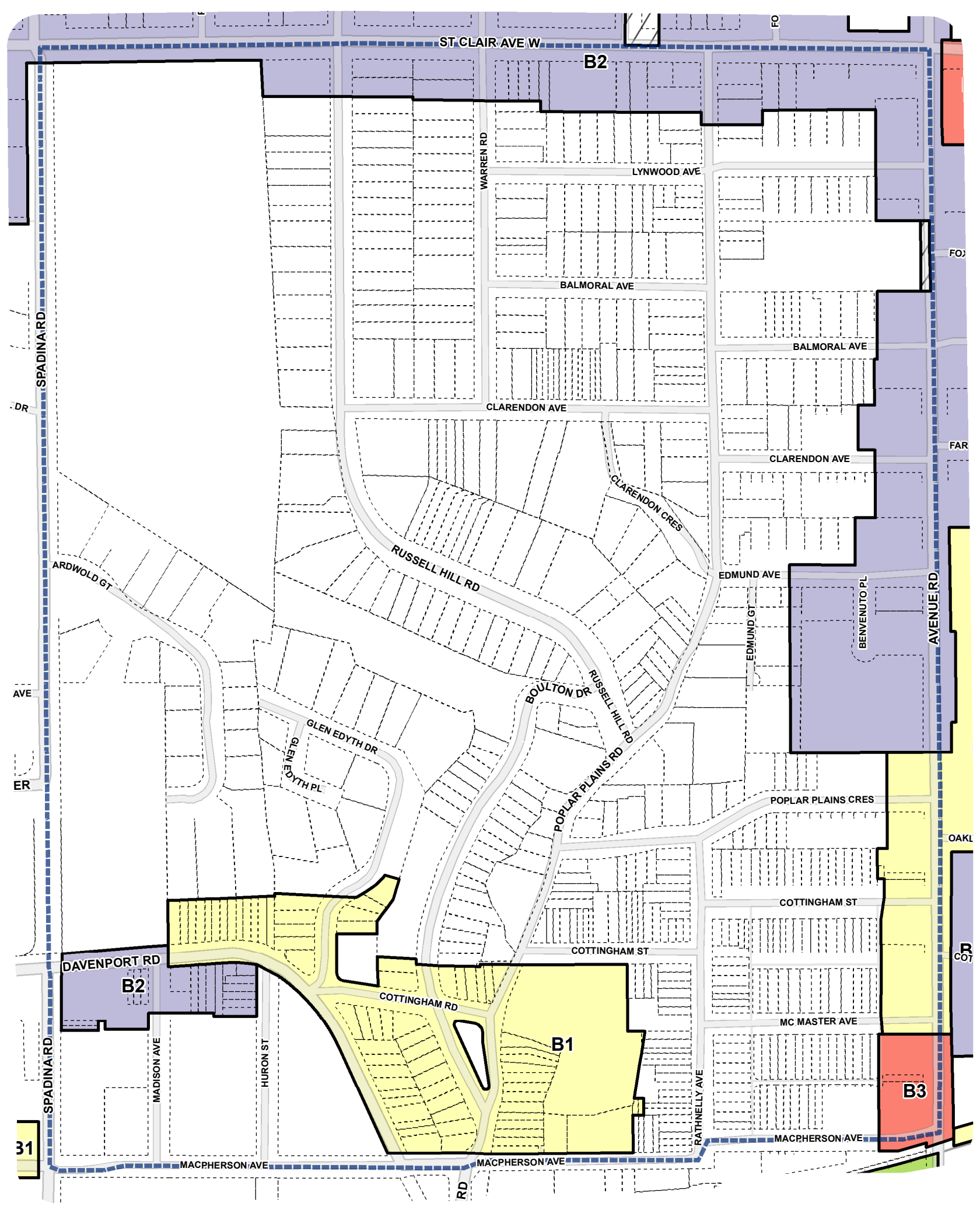


Rooming House Overlay Map

Rooming House Areas

- | | | | |
|----|----|----|------------------------|
| A1 | B4 | B8 | Not Part of this Bylaw |
| B1 | B5 | B9 | Properties |
| B2 | B6 | C1 | Map Sheet Boundary |
| B3 | B7 | | |





Toronto City Planning
Zoning Bylaw Map Book Series

Rooming House Overlay Map

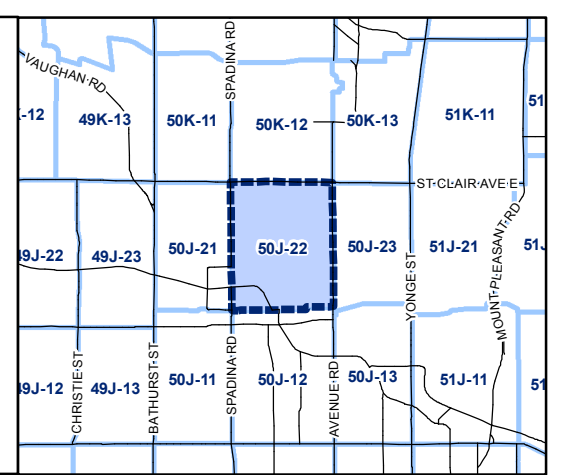
July 29, 2010
Maps must be read together with Zoning Bylaw text

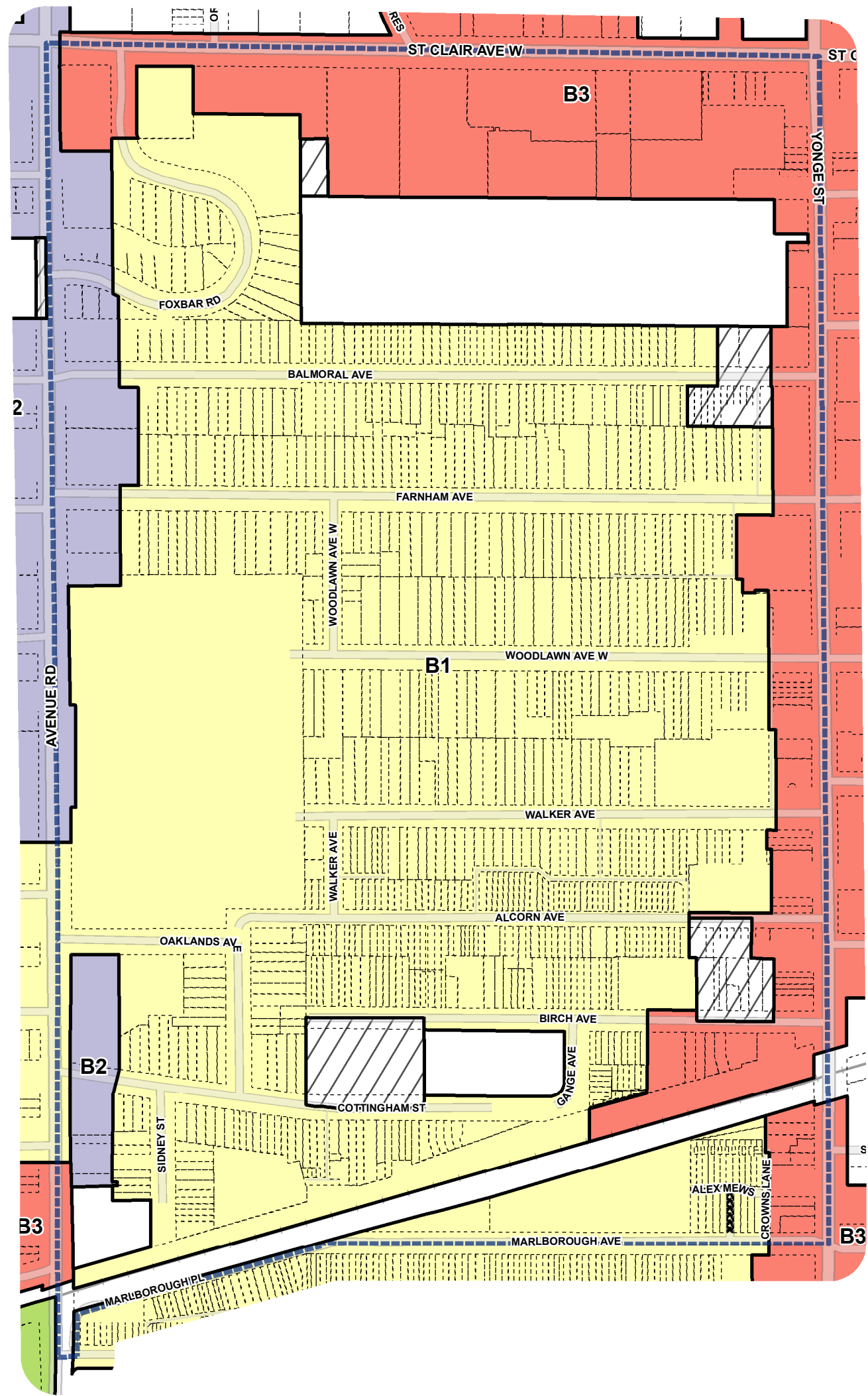
Rooming House Areas

A1	B4	B8	Not Part of this Bylaw
B1	B5	B9	Properties
B2	B6	C1	Map Sheet Boundary
B3	B7		

0 20 40 80 120 160 Meters

1:4,000





Toronto City Planning
 Zoning Bylaw Map Book Series

Rooming House Overlay Map

July 29, 2010
 Maps must be read together with Zoning Bylaw text

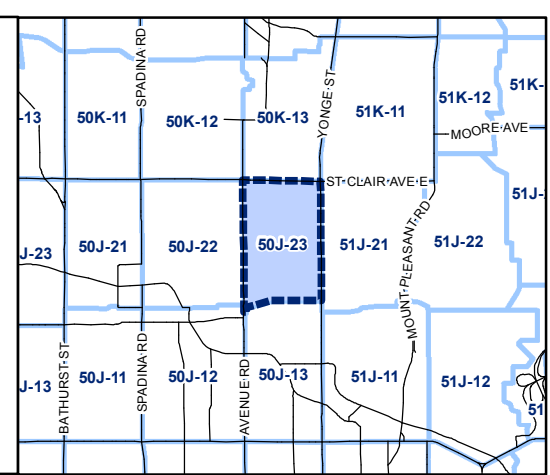
Rooming House Areas

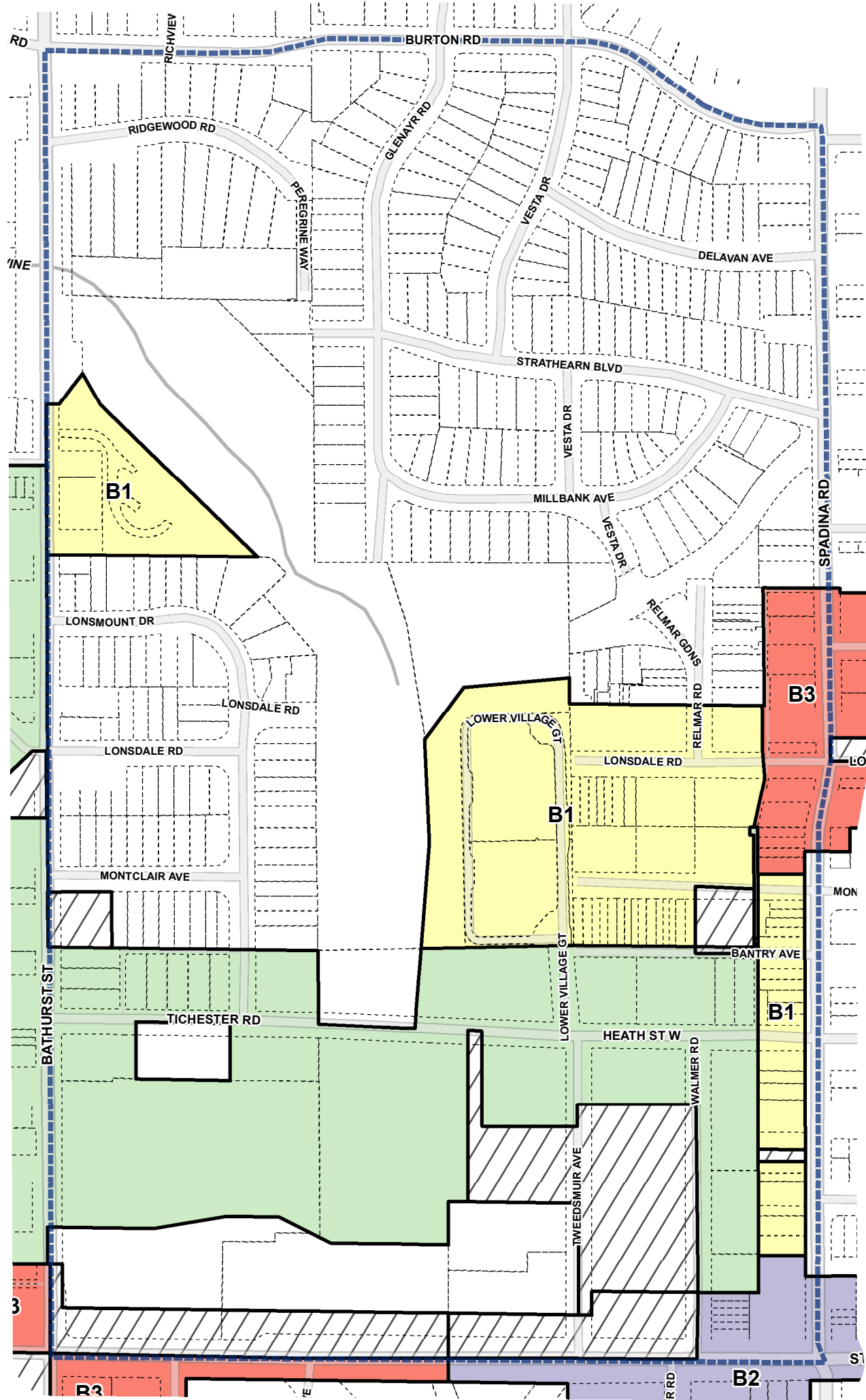
A1	B4	B8	Not Part of this Bylaw
B1	B5	B9	Properties
B2	B6	C1	Map Sheet Boundary
B3	B7		

0 20 40 80 120 160 Meters

1:4,000

N

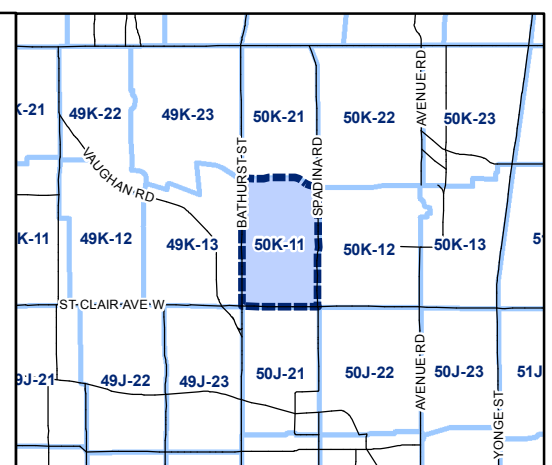
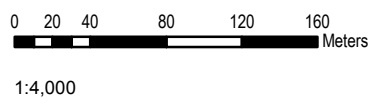


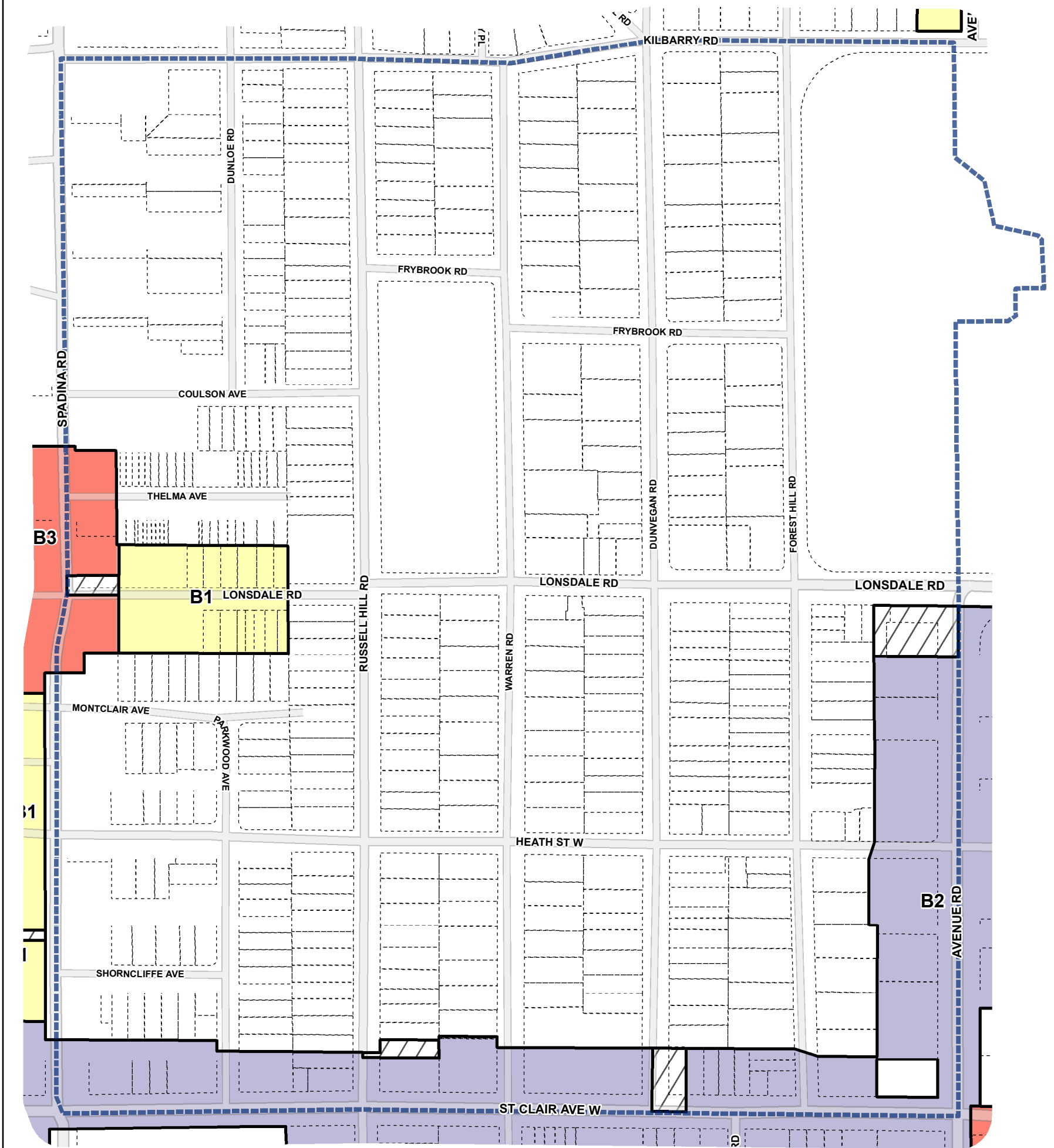


Rooming House Overlay Map

Rooming House Areas

- | | | | |
|----|----|----|------------------------|
| A1 | B4 | B8 | Not Part of this Bylaw |
| B1 | B5 | B9 | Properties |
| B2 | B6 | C1 | Map Sheet Boundary |
| B3 | B7 | | |





Rooming House Overlay Map

Rooming House Areas

- | | | | |
|----|----|----|------------------------|
| A1 | B4 | B8 | Not Part of this Bylaw |
| B1 | B5 | B9 | Properties |
| B2 | B6 | C1 | Map Sheet Boundary |
| B3 | B7 | | |

