

**TORONTO** City Planning  
 Zoning Bylaw Map Book Series

**Rooming House Overlay Map**

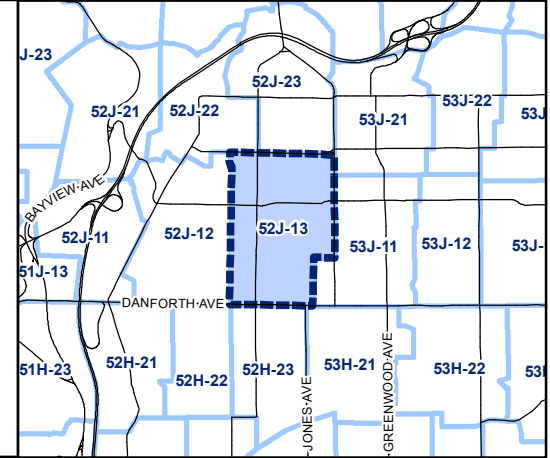
July 29, 2010  
 Maps must be read together with Zoning Bylaw text

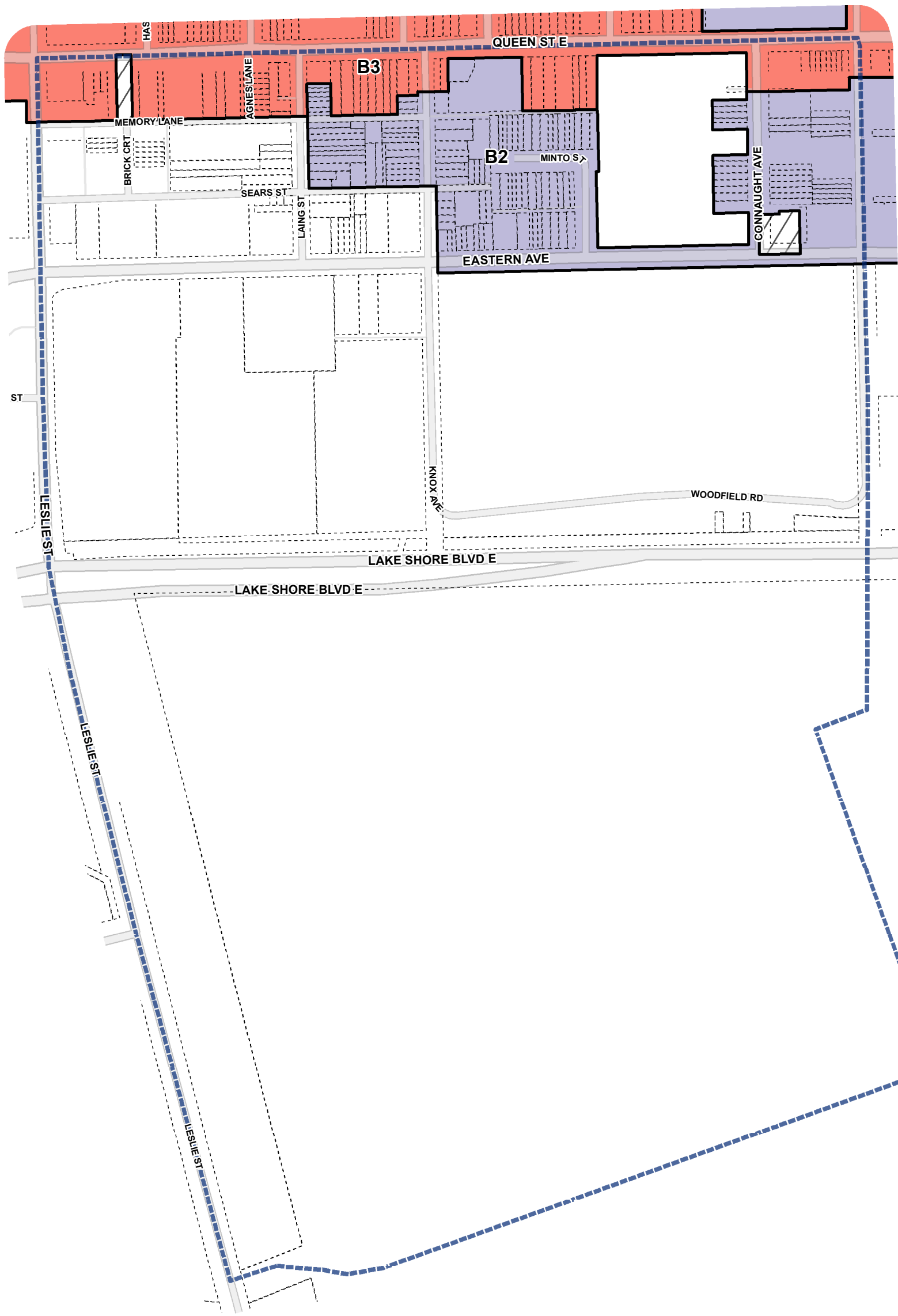
**Rooming House Areas**

A1	B4	B8	Not Part of this Bylaw
B1	B5	B9	Properties
B2	B6	C1	Map Sheet Boundary
B3	B7		

0 20 40 80 120 160 Meters

1:4,000

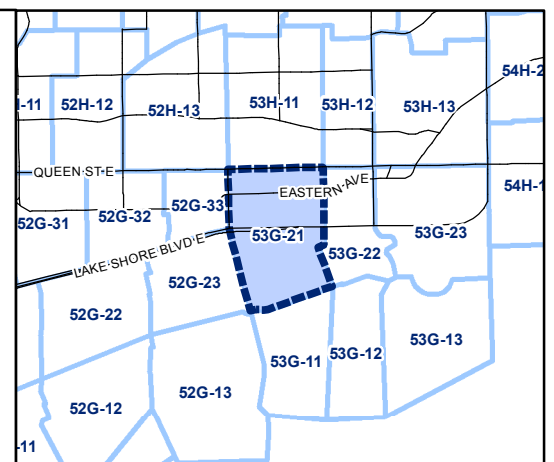
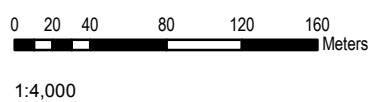


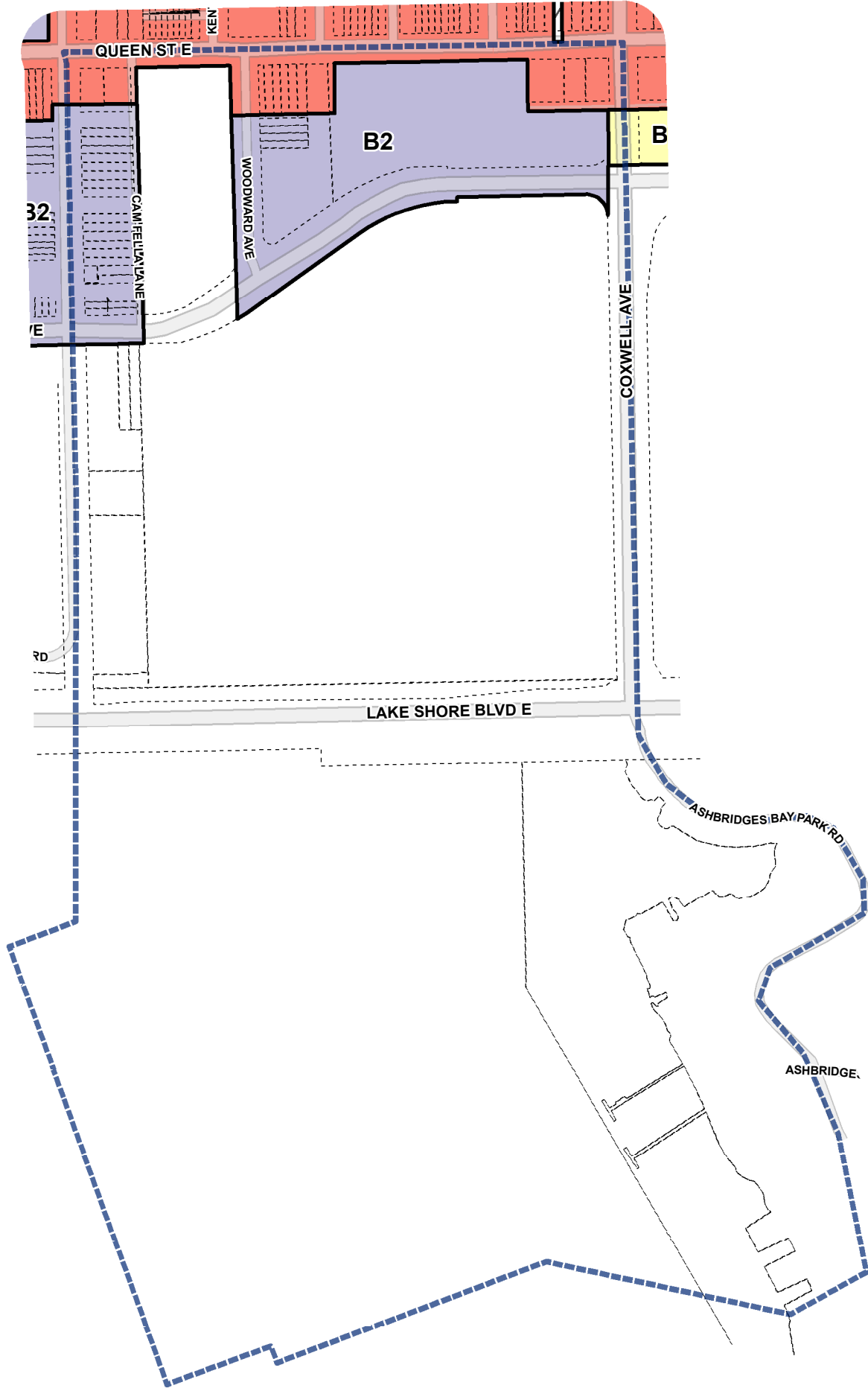


**Rooming House Overlay Map**

**Rooming House Areas**

- |    |    |    |                        |
|----|----|----|------------------------|
| A1 | B4 | B8 | Not Part of this Bylaw |
| B1 | B5 | B9 | Properties             |
| B2 | B6 | C1 | Map Sheet Boundary     |
| B3 | B7 |    |                        |

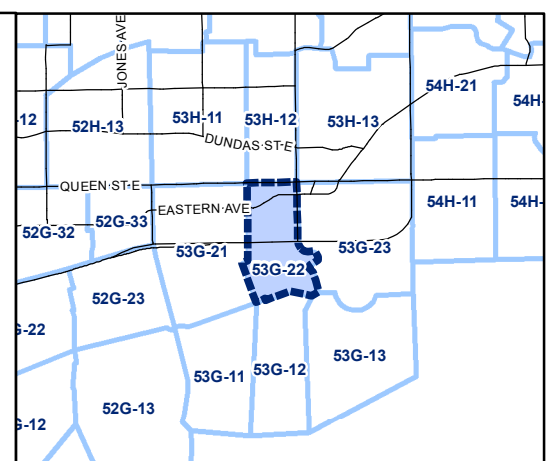
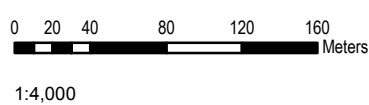


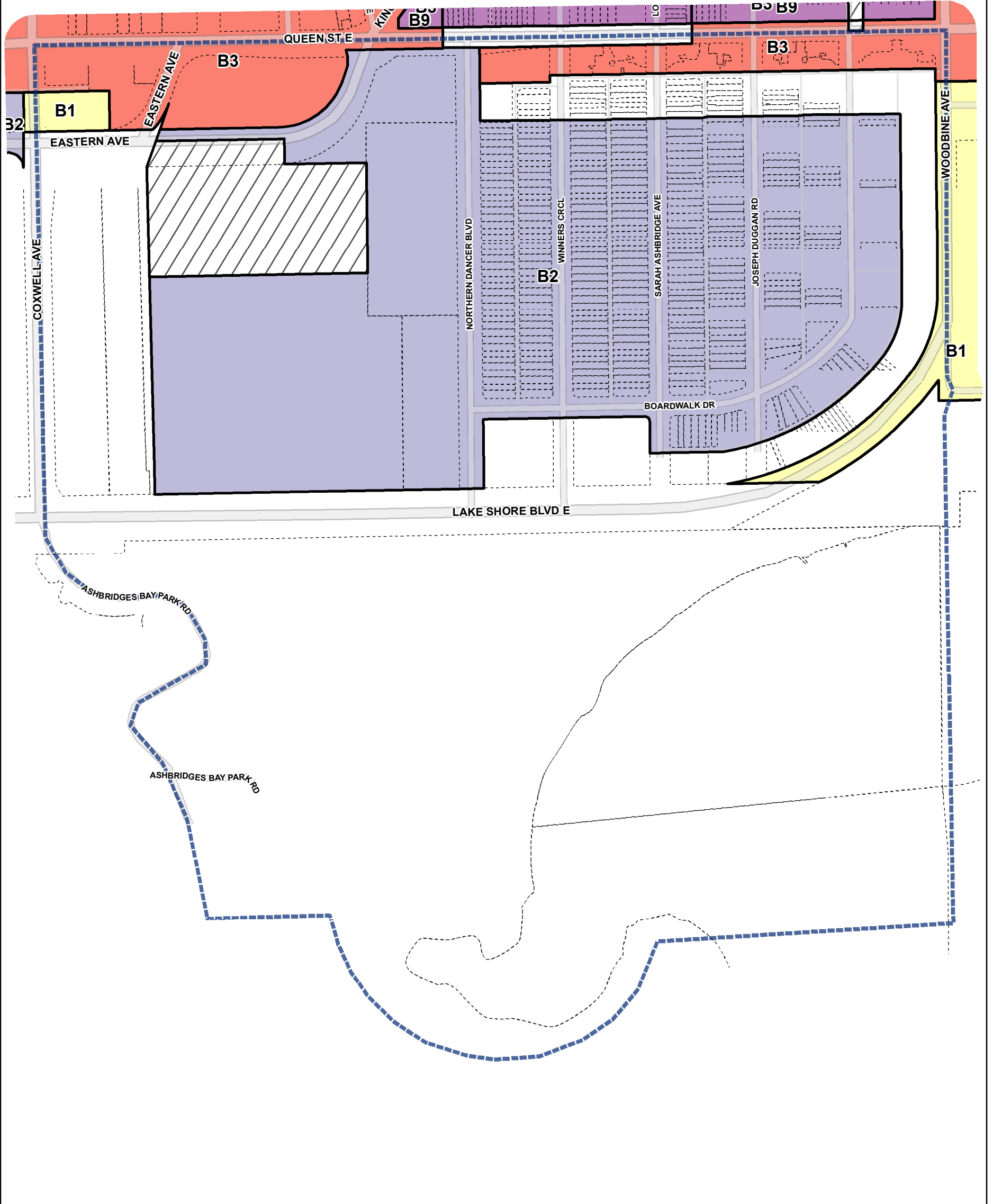


**Rooming House Overlay Map**

**Rooming House Areas**

- |    |    |    |                        |
|----|----|----|------------------------|
| A1 | B4 | B8 | Not Part of this Bylaw |
| B1 | B5 | B9 | Properties             |
| B2 | B6 | C1 | Map Sheet Boundary     |
| B3 | B7 |    |                        |

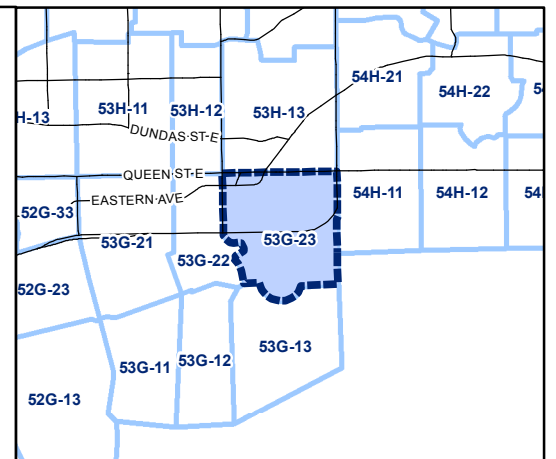
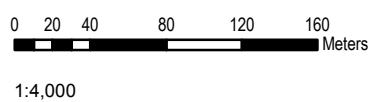




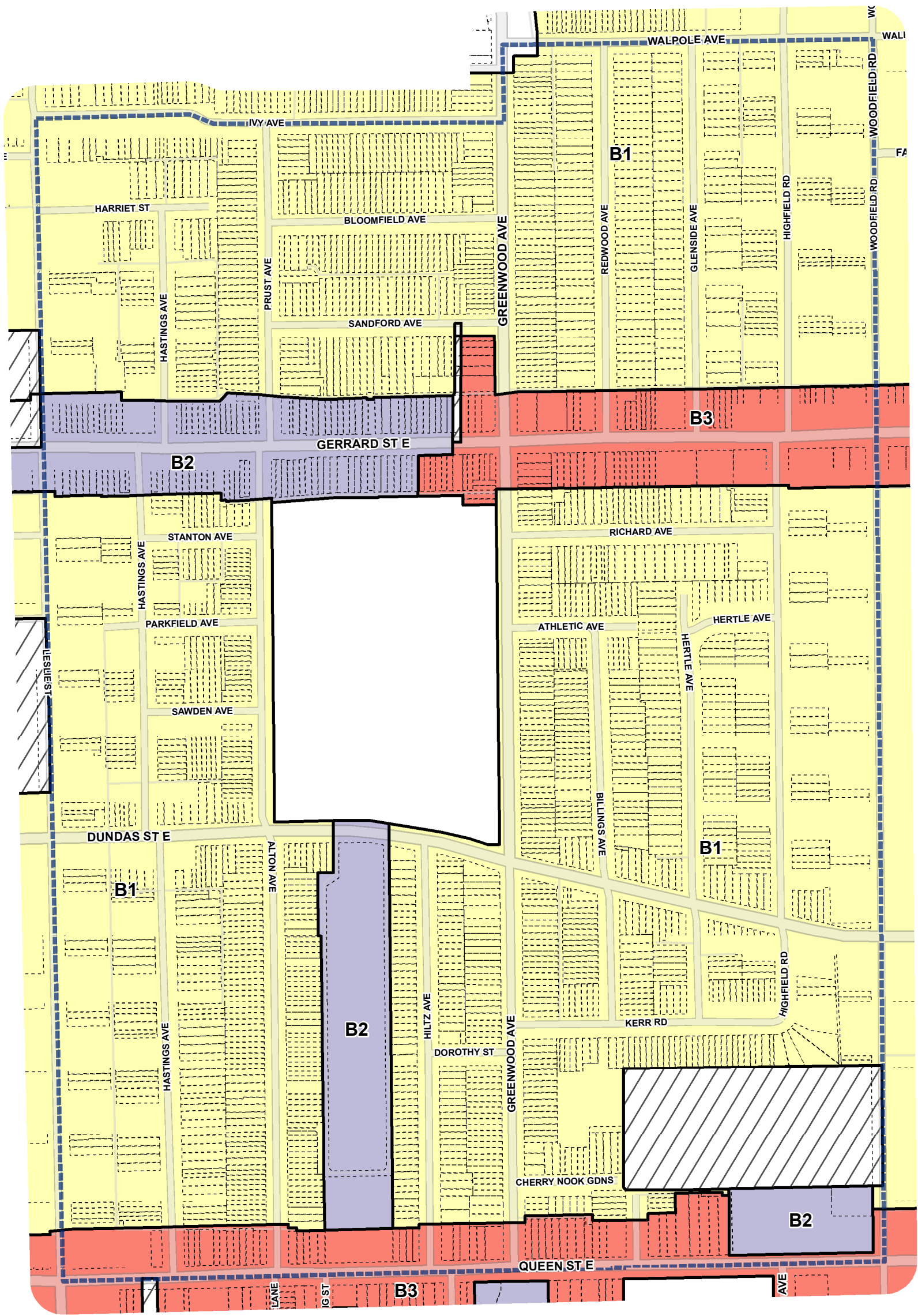
**Rooming House Overlay Map**

**Rooming House Areas**

- |    |    |    |                        |
|----|----|----|------------------------|
| A1 | B4 | B8 | Not Part of this Bylaw |
| B1 | B5 | B9 | Properties             |
| B2 | B6 | C1 | Map Sheet Boundary     |
| B3 | B7 |    |                        |



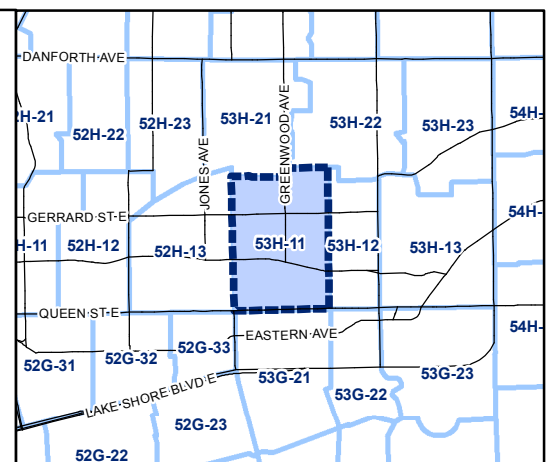
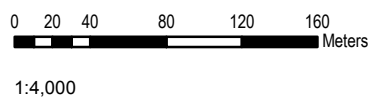


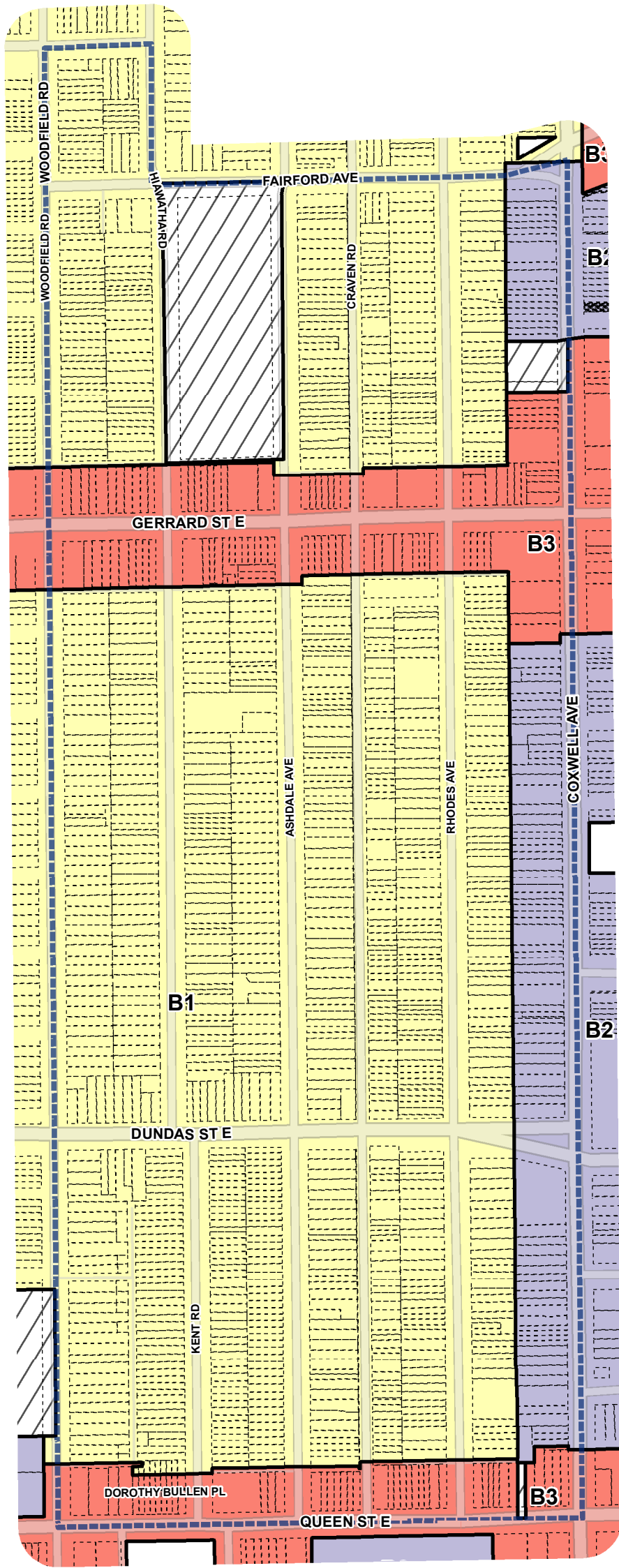


**Rooming House Overlay Map**

**Rooming House Areas**

- |    |    |    |                        |
|----|----|----|------------------------|
| A1 | B4 | B8 | Not Part of this Bylaw |
| B1 | B5 | B9 | Properties             |
| B2 | B6 | C1 | Map Sheet Boundary     |
| B3 | B7 |    |                        |

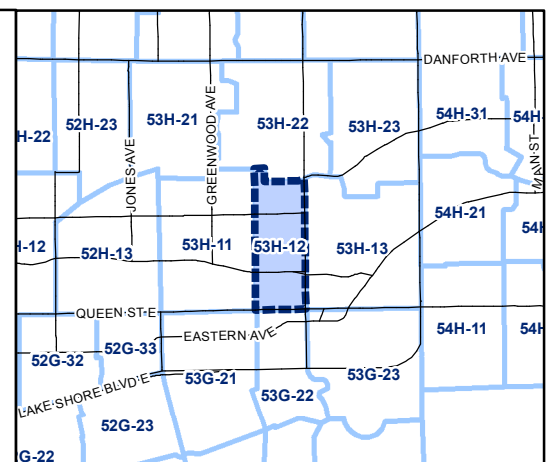
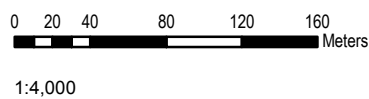


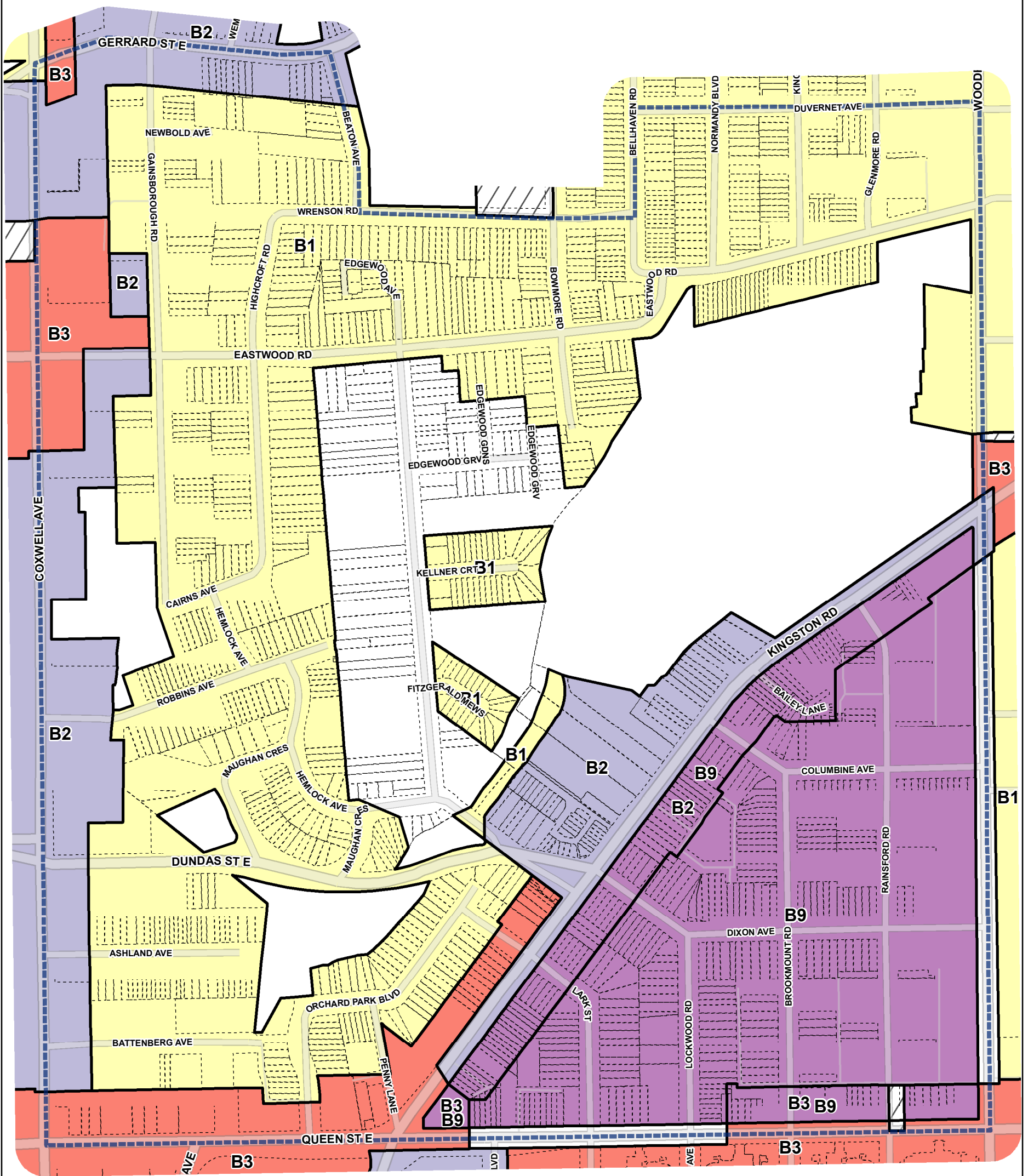


**Rooming House Overlay Map**

**Rooming House Areas**

- |    |    |    |                        |
|----|----|----|------------------------|
| A1 | B4 | B8 | Not Part of this Bylaw |
| B1 | B5 | B9 | Properties             |
| B2 | B6 | C1 | Map Sheet Boundary     |
| B3 | B7 |    |                        |





**Toronto City Planning**  
Zoning Bylaw Map Book Series

**Rooming House Overlay Map**

July 29, 2010  
Maps must be read together with Zoning Bylaw text

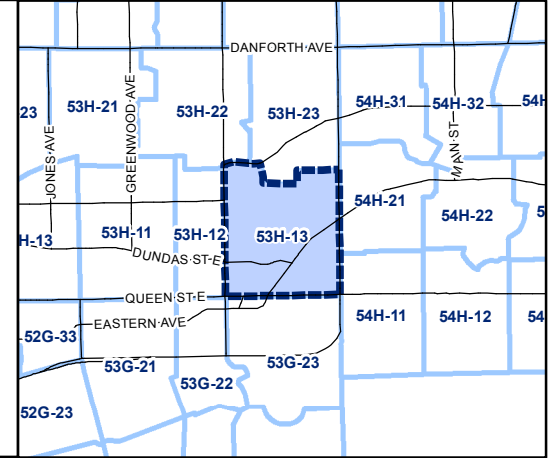
**Rooming House Areas**

A1	B4	B8	Not Part of this Bylaw
B1	B5	B9	Properties
B2	B6	C1	Map Sheet Boundary
B3	B7		

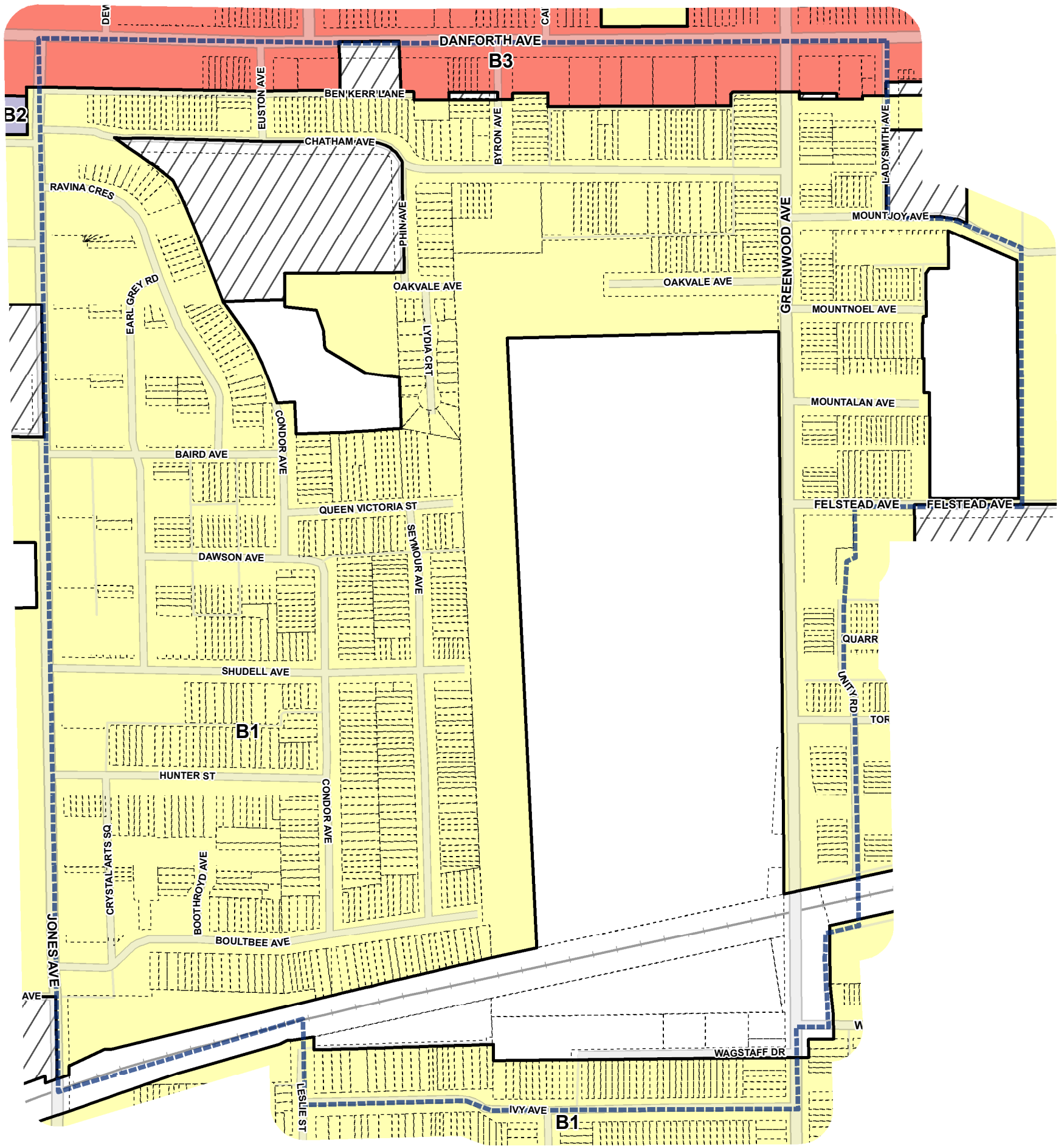
0 20 40 80 120 160 Meters

1:4,000

N



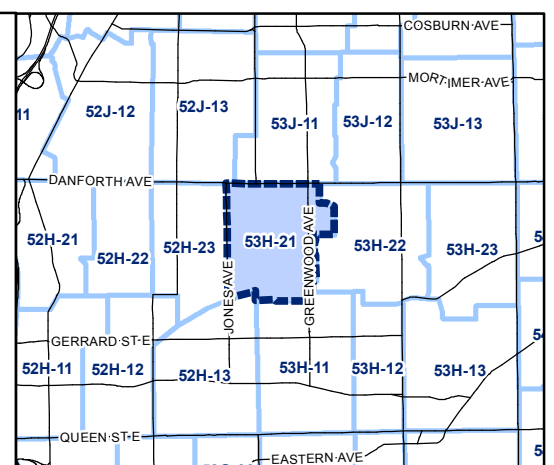
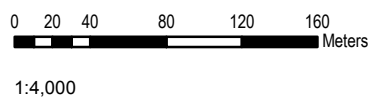


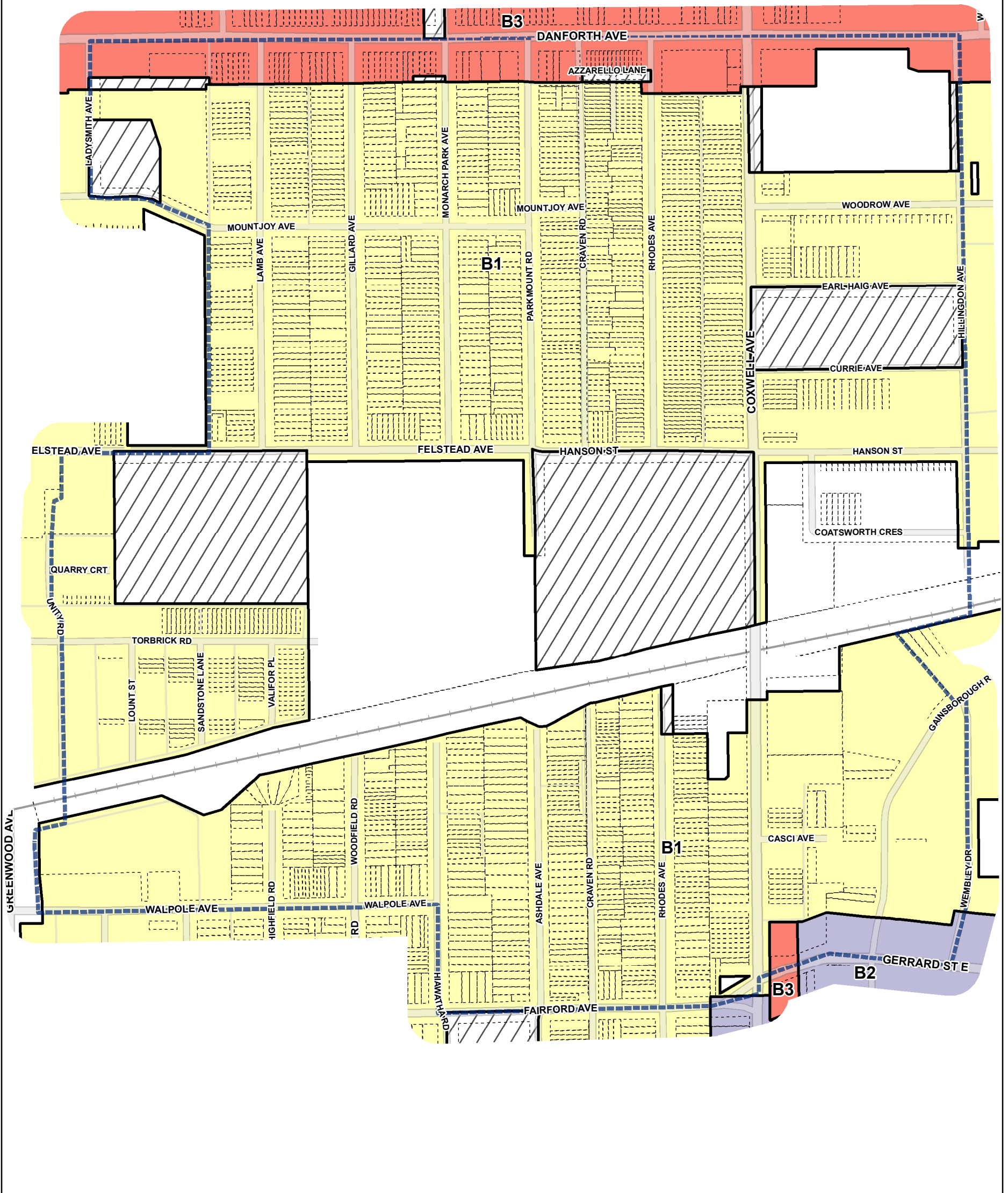


**Rooming House Overlay Map**

**Rooming House Areas**

- |    |    |    |                        |
|----|----|----|------------------------|
| A1 | B4 | B8 | Not Part of this Bylaw |
| B1 | B5 | B9 | Properties             |
| B2 | B6 | C1 | Map Sheet Boundary     |
| B3 | B7 |    |                        |





**Toronto City Planning**  
Zoning Bylaw Map Book Series

**Rooming House Overlay Map**

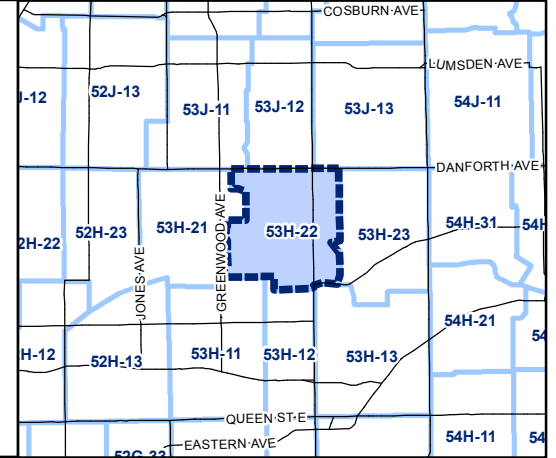
July 29, 2010  
Maps must be read together with Zoning Bylaw text

**Rooming House Areas**

A1	B4	B8	Not Part of this Bylaw
B1	B5	B9	Properties
B2	B6	C1	Map Sheet Boundary
B3	B7		

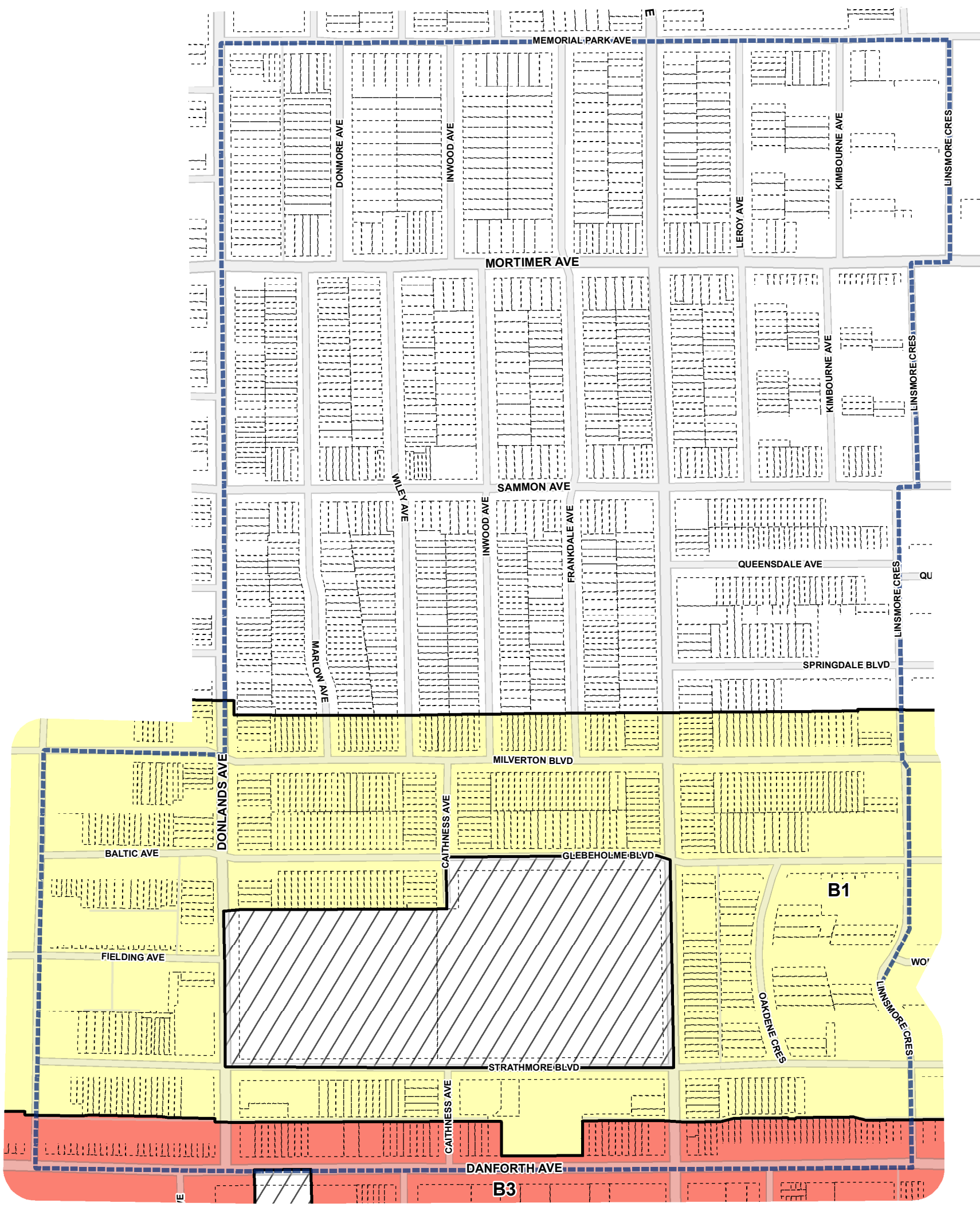
0 20 40 80 120 160 Meters

1:4,000









**Toronto City Planning**  
 Zoning Bylaw Map Book Series

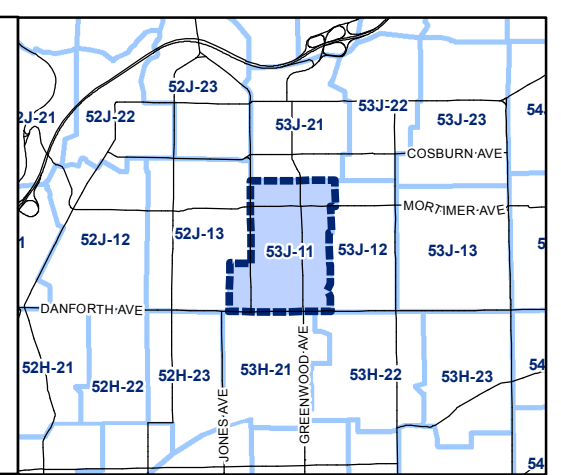
**Rooming House Overlay Map**

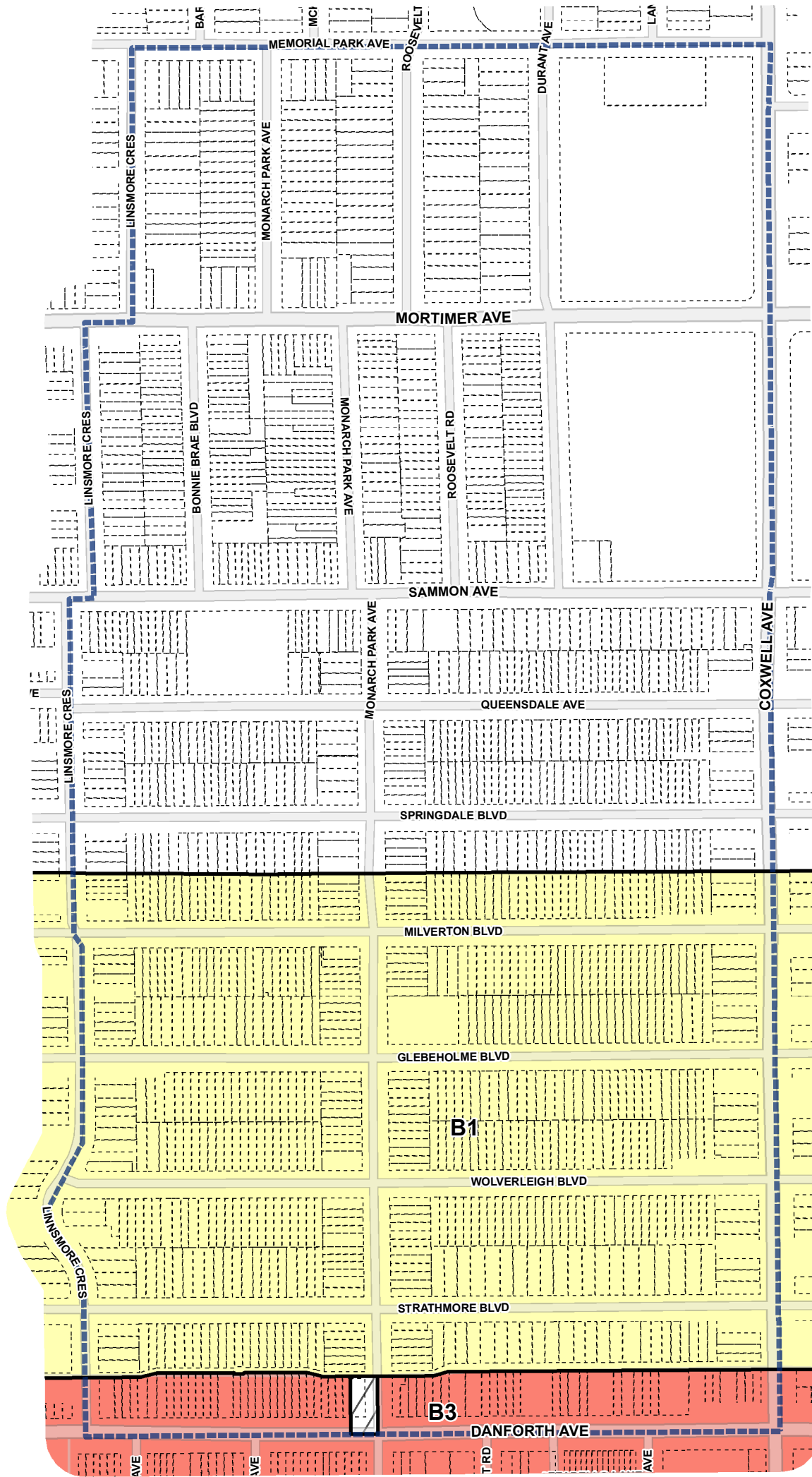
July 29, 2010  
 Maps must be read together with Zoning Bylaw text

**Rooming House Areas**

A1	B4	B8	Not Part of this Bylaw
B1	B5	B9	Properties
B2	B6	C1	Map Sheet Boundary
B3	B7		

0 20 40 80 120 160 Meters  
 1:4,000

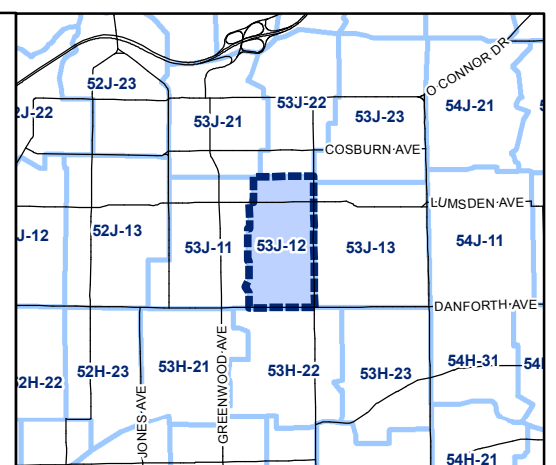
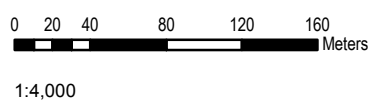




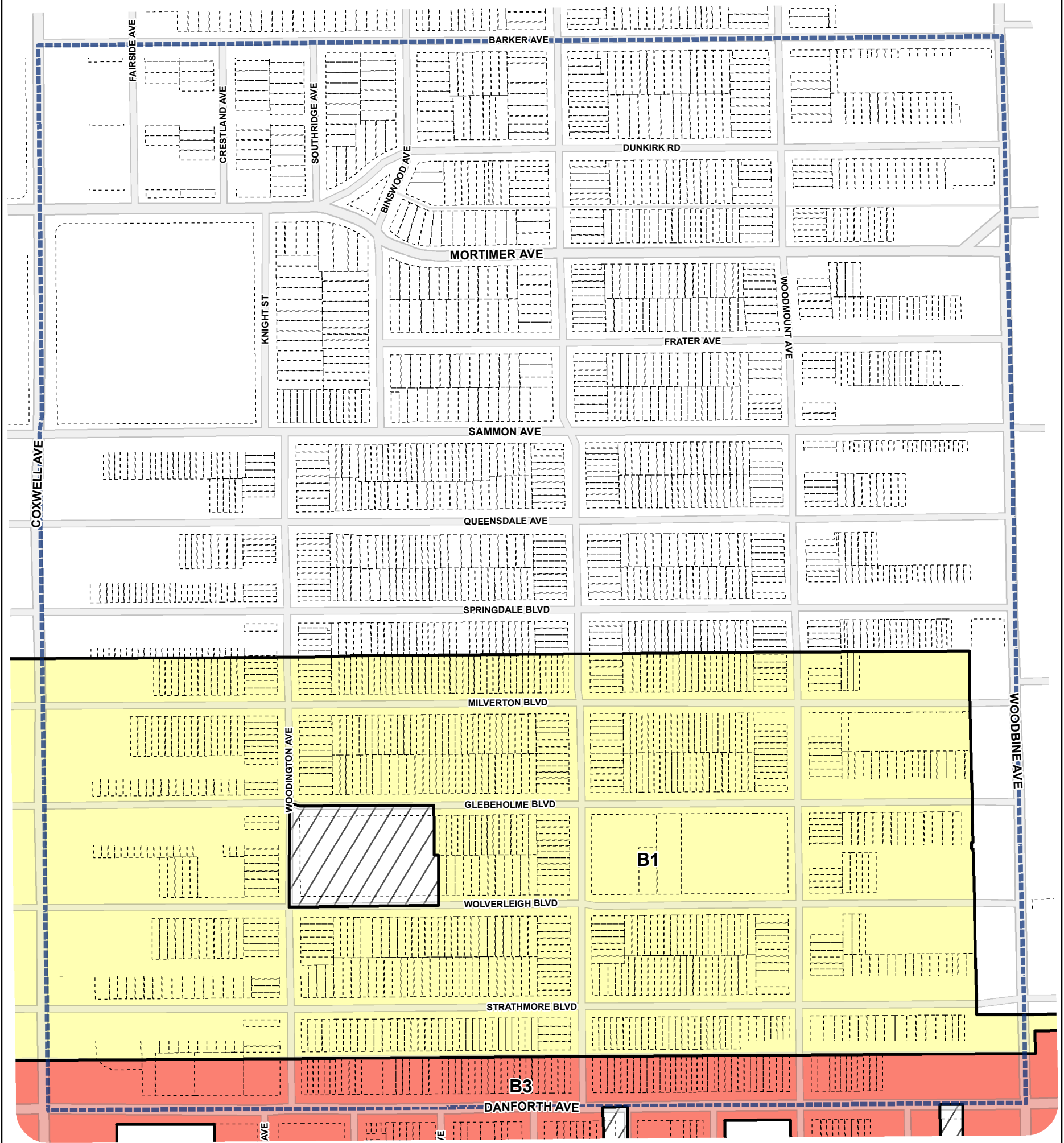
**Rooming House Overlay Map**

**Rooming House Areas**

- |    |    |    |                        |
|----|----|----|------------------------|
| A1 | B4 | B8 | Not Part of this Bylaw |
| B1 | B5 | B9 | Properties             |
| B2 | B6 | C1 | Map Sheet Boundary     |
| B3 | B7 |    |                        |







**Toronto City Planning**  
Zoning Bylaw Map Book Series

**Rooming House Overlay Map**

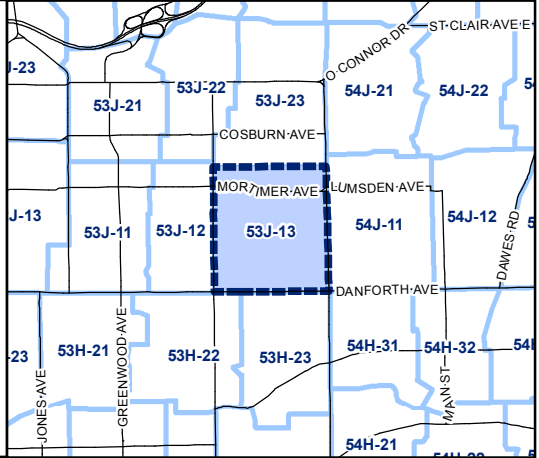
July 29, 2010  
Maps must be read together with Zoning Bylaw text

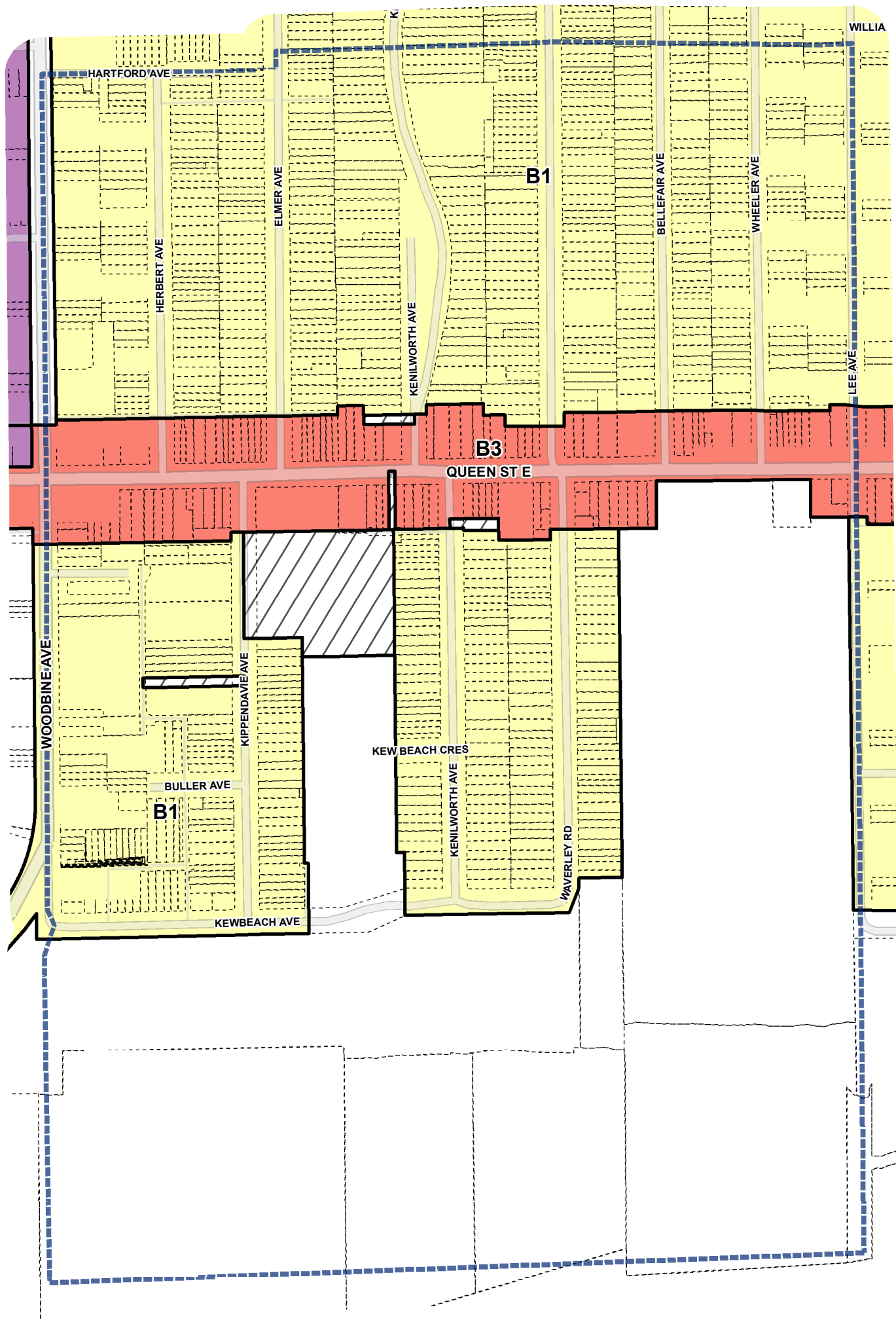
**Rooming House Areas**

A1	B4	B8	Not Part of this Bylaw
B1	B5	B9	Properties
B2	B6	C1	Map Sheet Boundary
B3	B7		

0 20 40 80 120 160 Meters

1:4,000

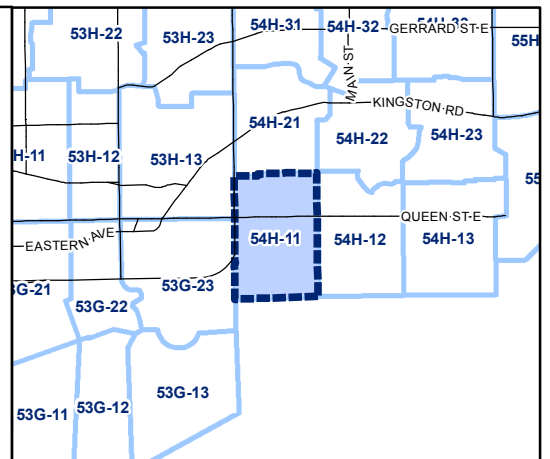
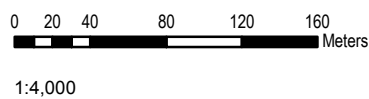




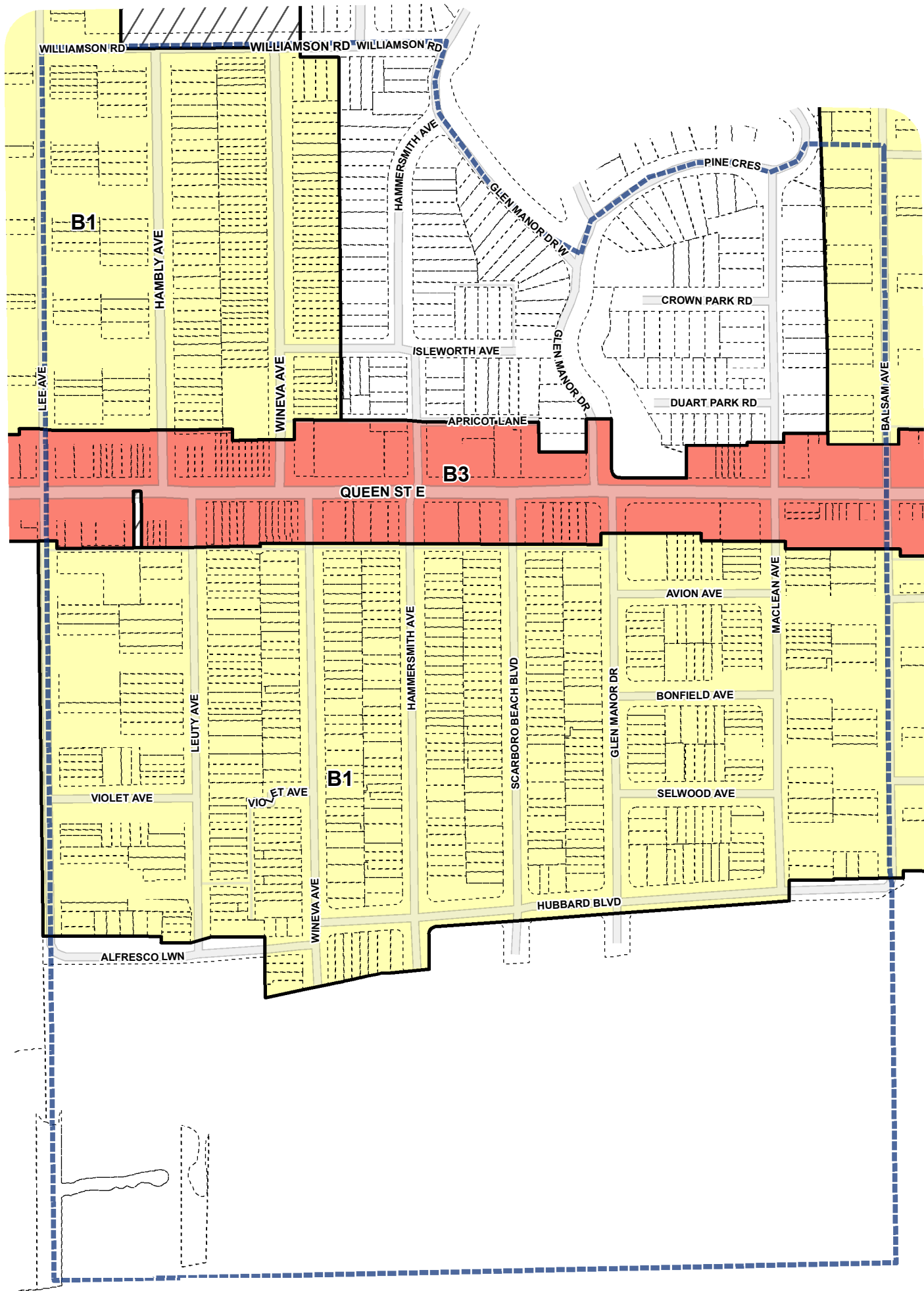
**Rooming House Overlay Map**

**Rooming House Areas**

- |    |    |    |                        |
|----|----|----|------------------------|
| A1 | B4 | B8 | Not Part of this Bylaw |
| B1 | B5 | B9 | Properties             |
| B2 | B6 | C1 | Map Sheet Boundary     |
| B3 | B7 |    |                        |



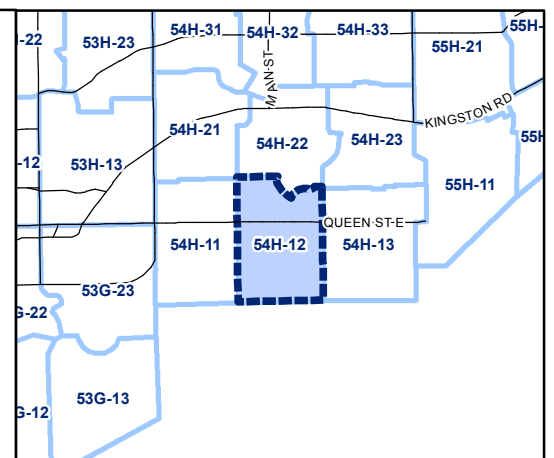
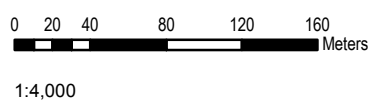


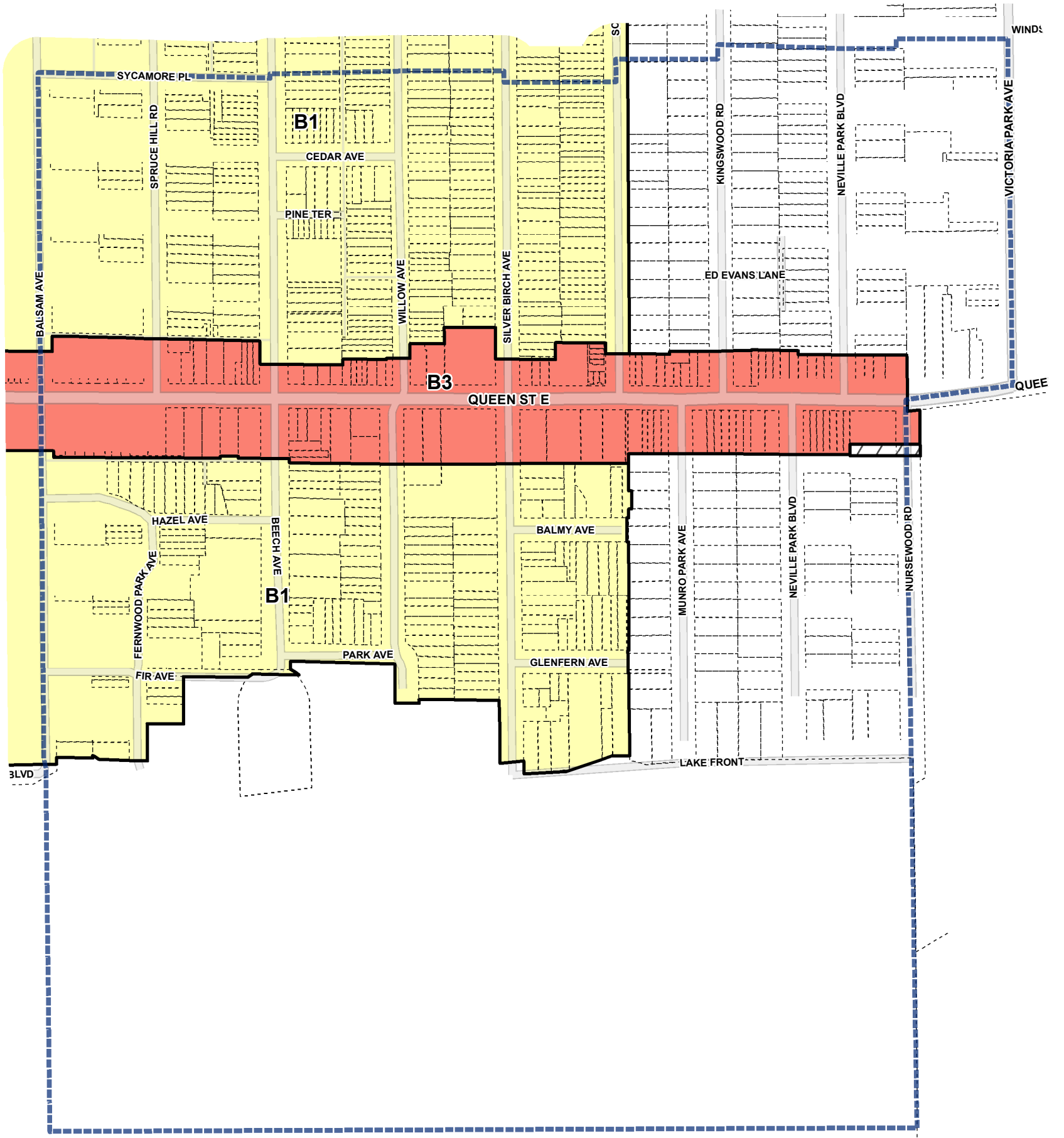


**Rooming House Overlay Map**

**Rooming House Areas**

- |    |    |    |                        |
|----|----|----|------------------------|
| A1 | B4 | B8 | Not Part of this Bylaw |
| B1 | B5 | B9 | Properties             |
| B2 | B6 | C1 | Map Sheet Boundary     |
| B3 | B7 |    |                        |

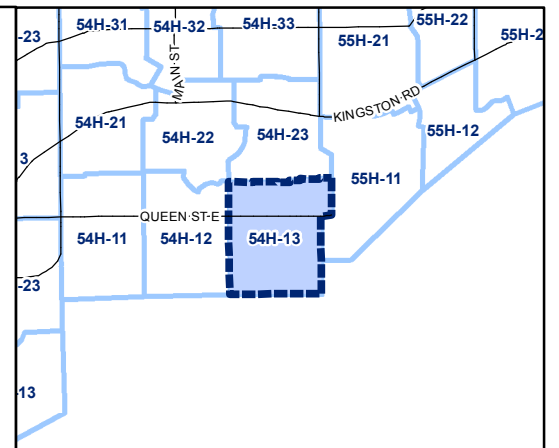
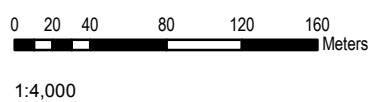


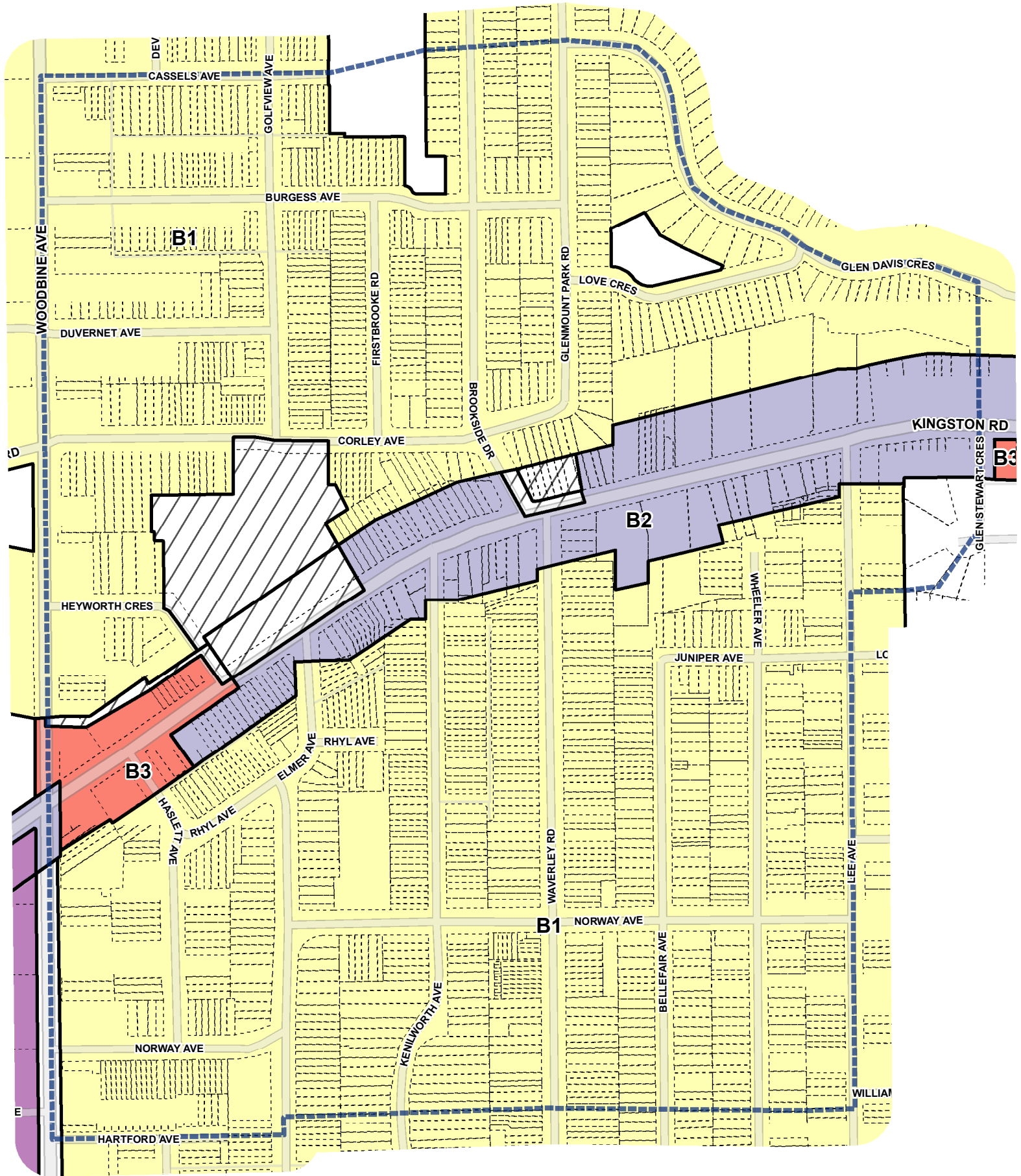


**Rooming House Overlay Map**

**Rooming House Areas**

- |    |    |    |                        |
|----|----|----|------------------------|
| A1 | B4 | B8 | Not Part of this Bylaw |
| B1 | B5 | B9 | Properties             |
| B2 | B6 | C1 | Map Sheet Boundary     |
| B3 | B7 |    |                        |

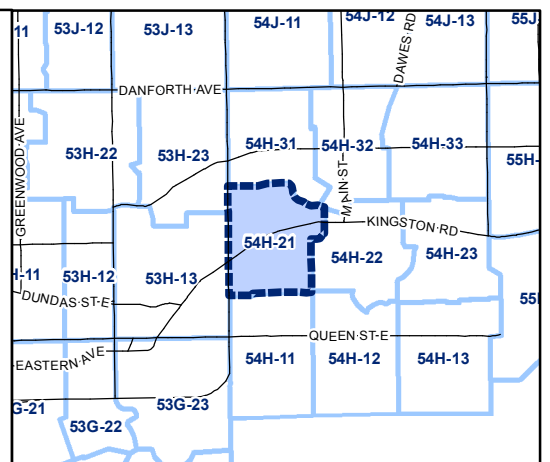
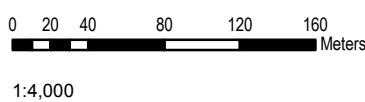


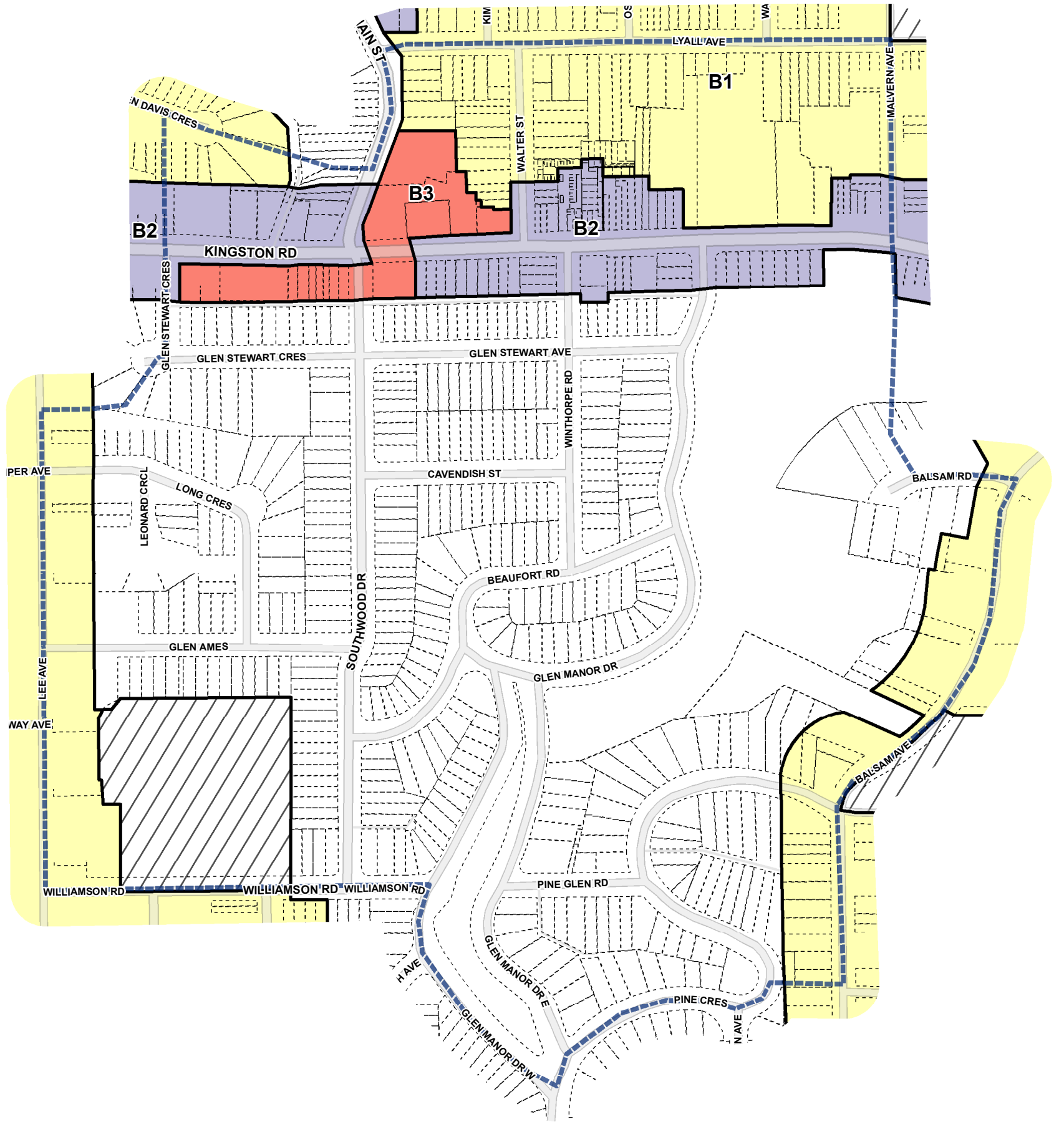


**Rooming House Overlay Map**

**Rooming House Areas**

- |    |    |    |                        |
|----|----|----|------------------------|
| A1 | B4 | B8 | Not Part of this Bylaw |
| B1 | B5 | B9 | Properties             |
| B2 | B6 | C1 | Map Sheet Boundary     |
| B3 | B7 |    |                        |

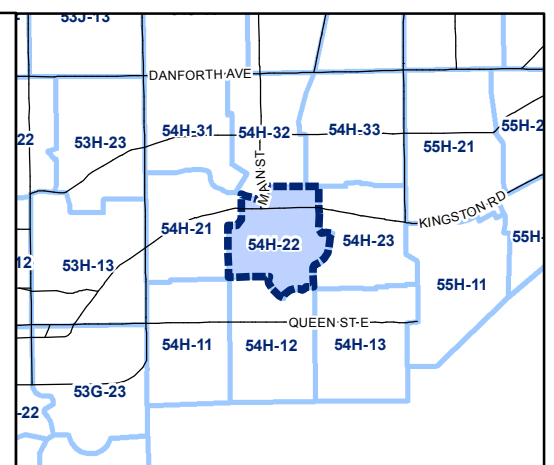
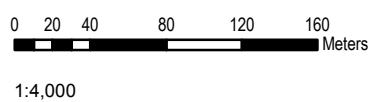




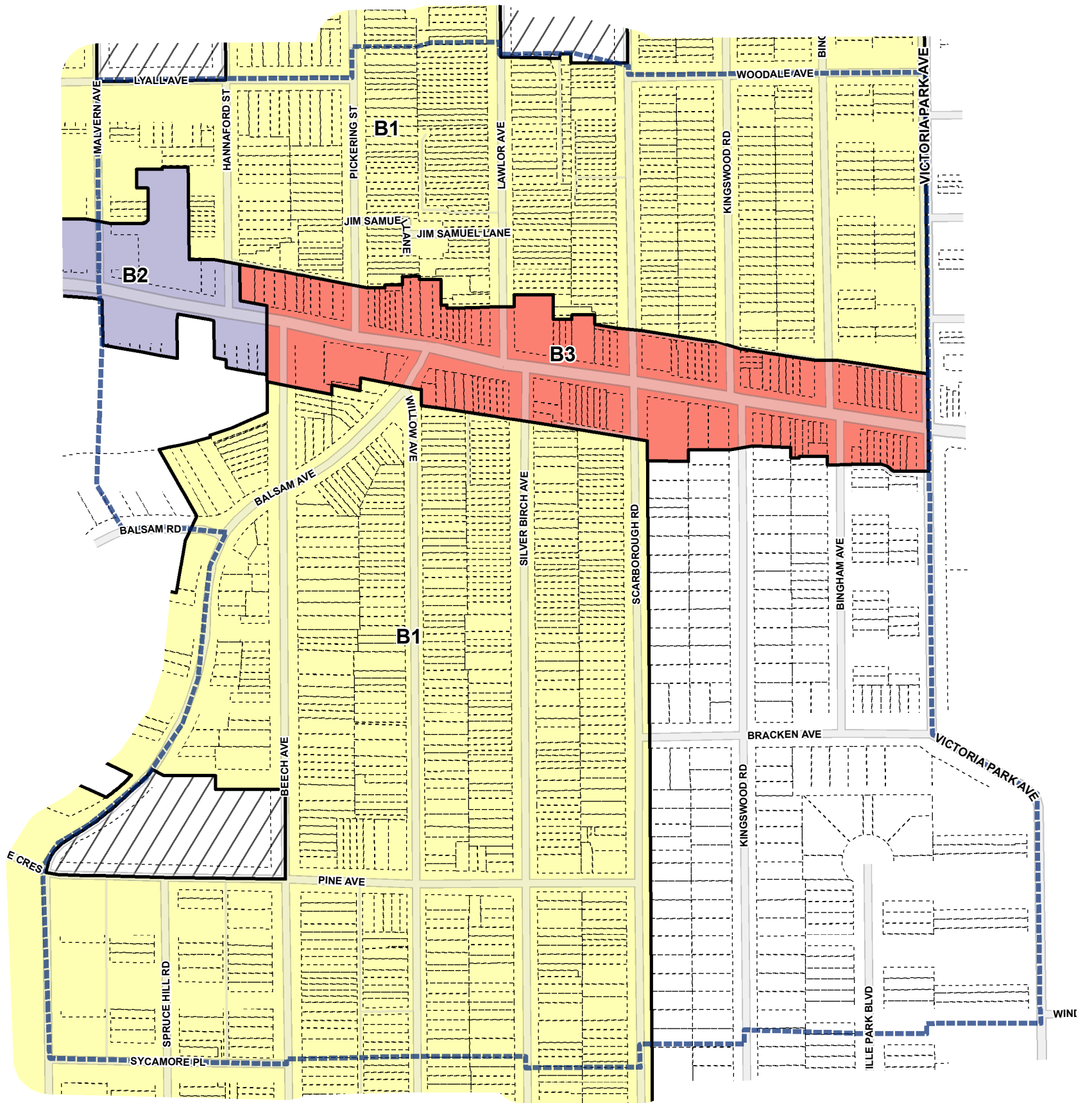
**Rooming House Overlay Map**

**Rooming House Areas**

- |    |    |    |                        |
|----|----|----|------------------------|
| A1 | B4 | B8 | Not Part of this Bylaw |
| B1 | B5 | B9 | Properties             |
| B2 | B6 | C1 | Map Sheet Boundary     |
| B3 | B7 |    |                        |



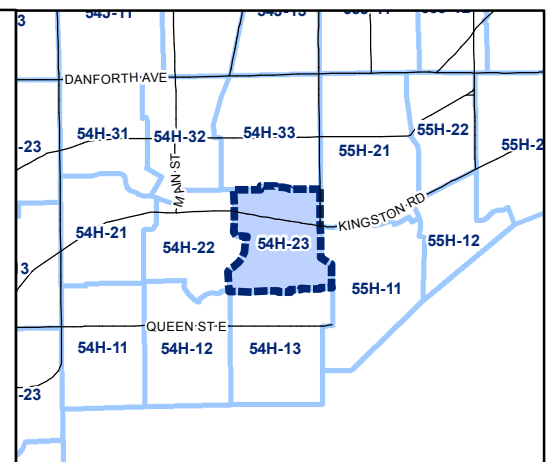
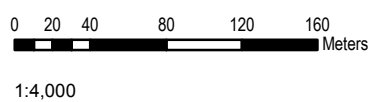




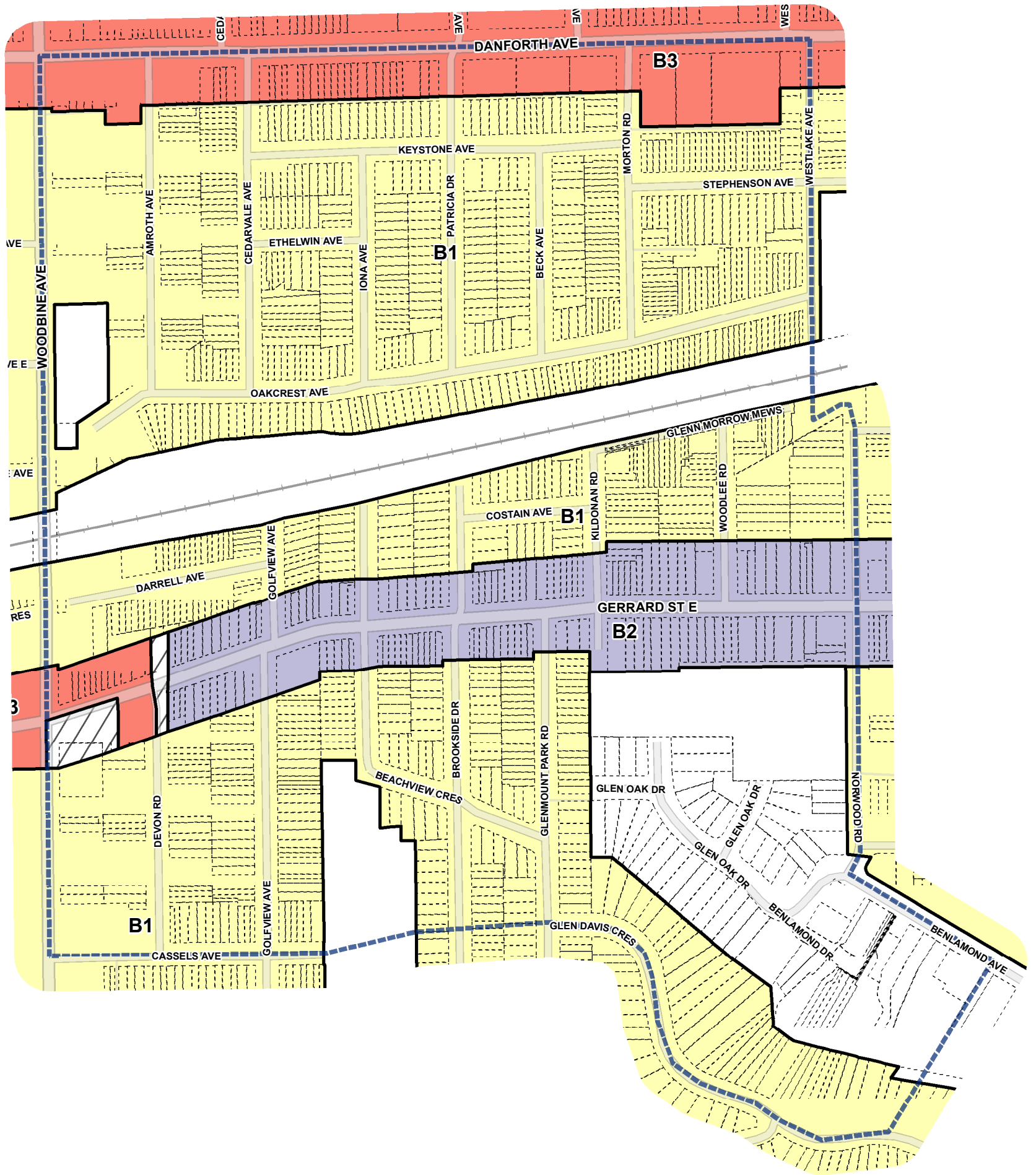
**Rooming House Overlay Map**

**Rooming House Areas**

- |    |    |    |                        |
|----|----|----|------------------------|
| A1 | B4 | B8 | Not Part of this Bylaw |
| B1 | B5 | B9 | Properties             |
| B2 | B6 | C1 | Map Sheet Boundary     |
| B3 | B7 |    |                        |



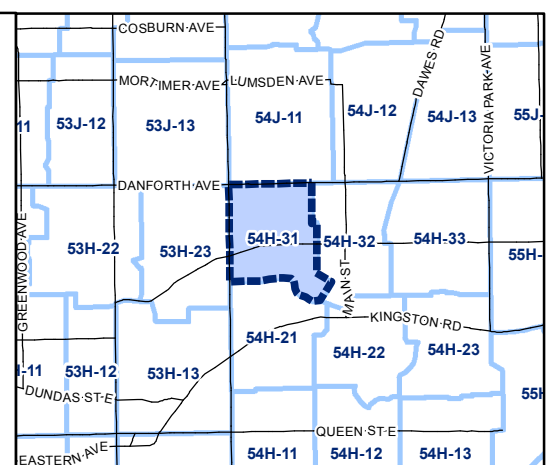
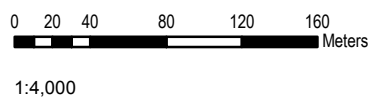


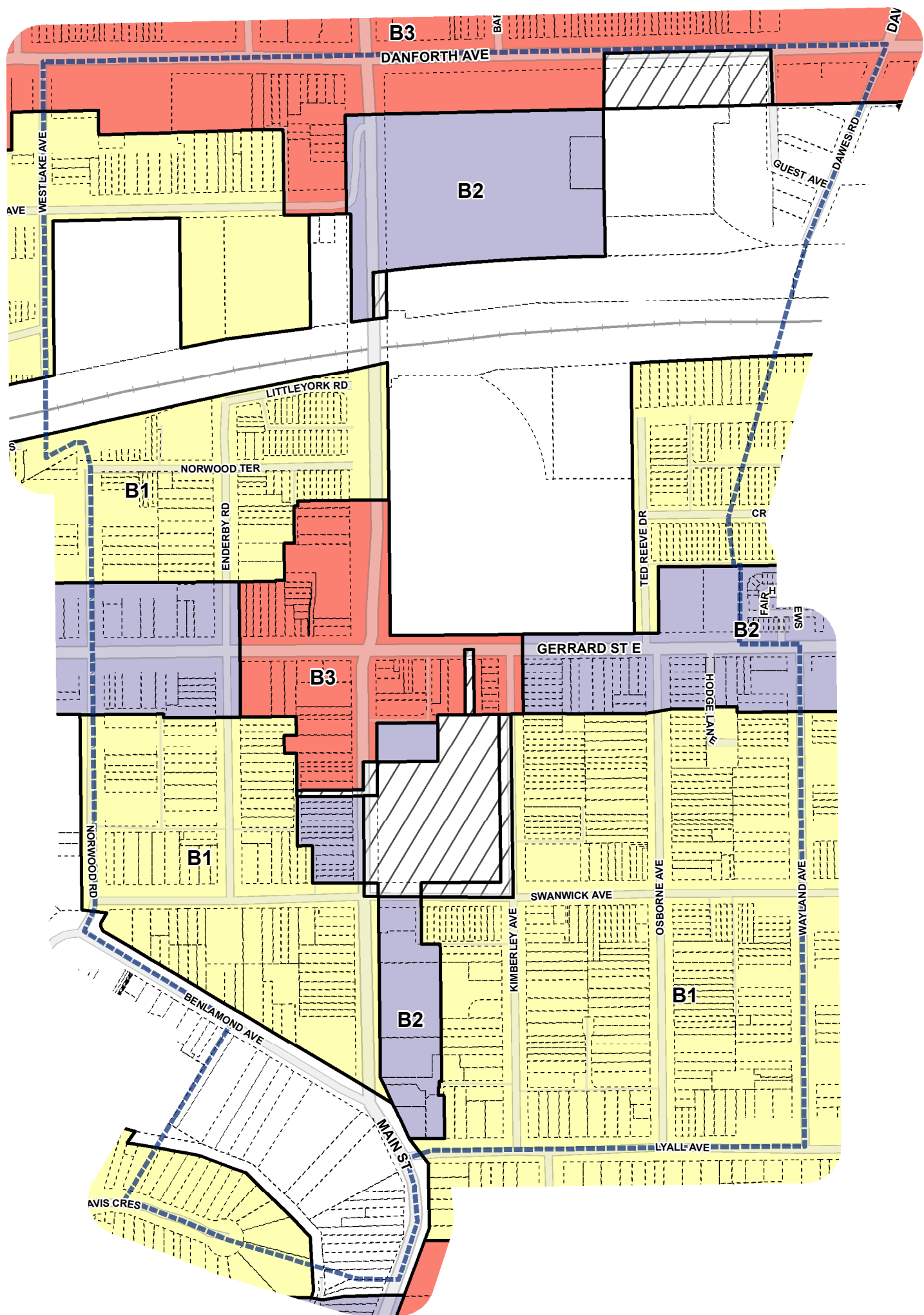


**Rooming House Overlay Map**

**Rooming House Areas**

- |    |    |    |                        |
|----|----|----|------------------------|
| A1 | B4 | B8 | Not Part of this Bylaw |
| B1 | B5 | B9 | Properties             |
| B2 | B6 | C1 | Map Sheet Boundary     |
| B3 | B7 |    |                        |

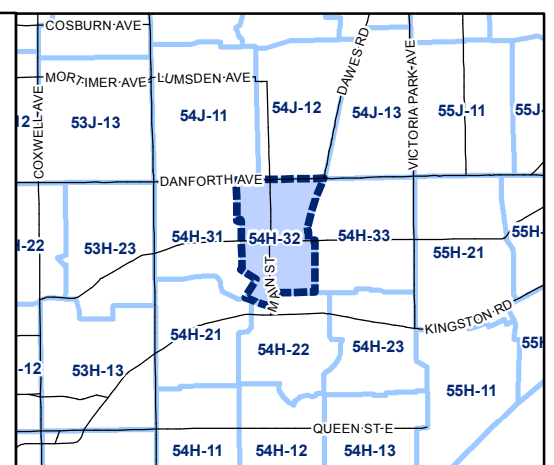
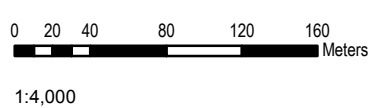


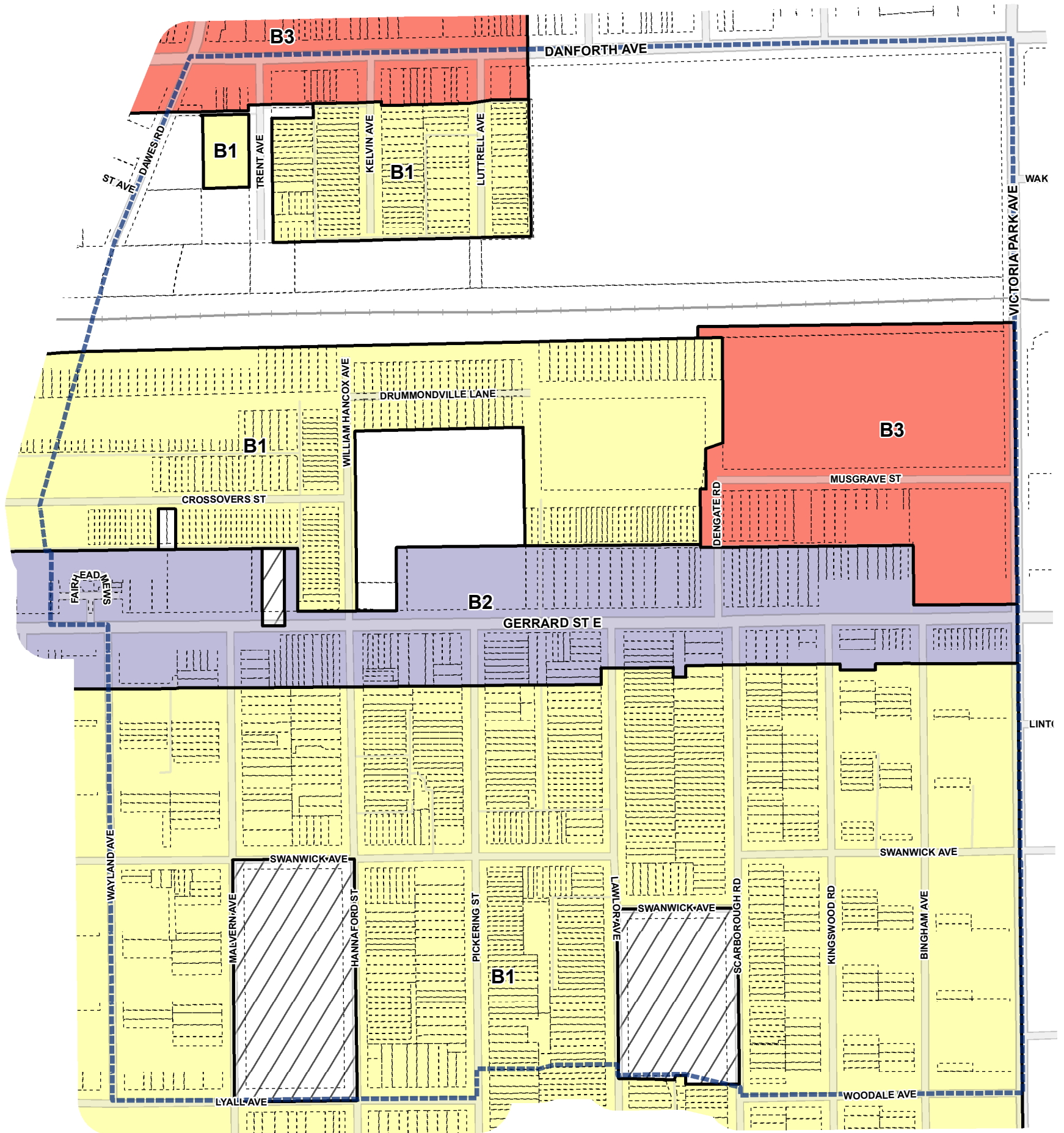


**Rooming House Overlay Map**

**Rooming House Areas**

- |    |    |    |                        |
|----|----|----|------------------------|
| A1 | B4 | B8 | Not Part of this Bylaw |
| B1 | B5 | B9 | Properties             |
| B2 | B6 | C1 | Map Sheet Boundary     |
| B3 | B7 |    |                        |

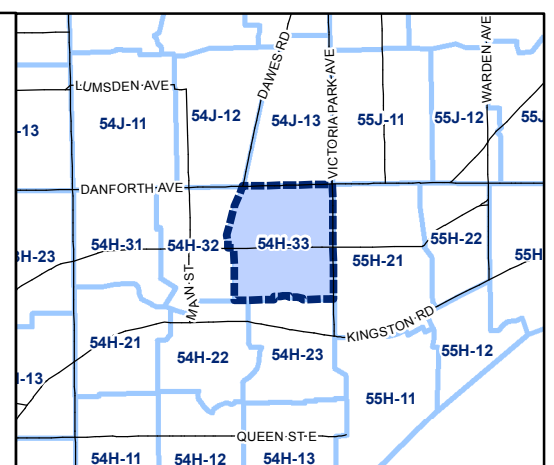
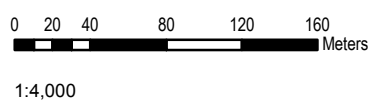




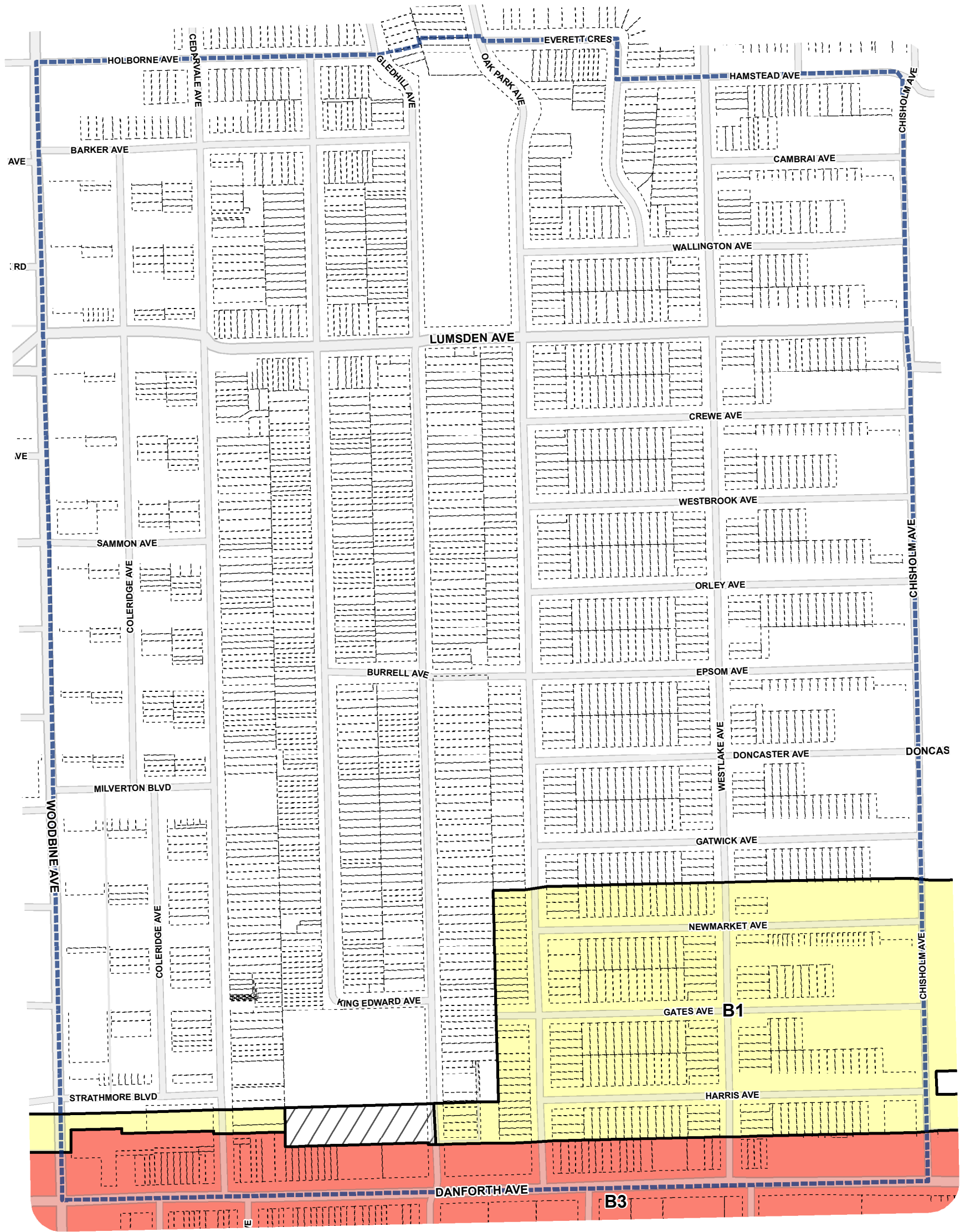
**Rooming House Overlay Map**

**Rooming House Areas**

- |    |    |    |                        |
|----|----|----|------------------------|
| A1 | B4 | B8 | Not Part of this Bylaw |
| B1 | B5 | B9 | Properties             |
| B2 | B6 | C1 | Map Sheet Boundary     |
| B3 | B7 |    |                        |



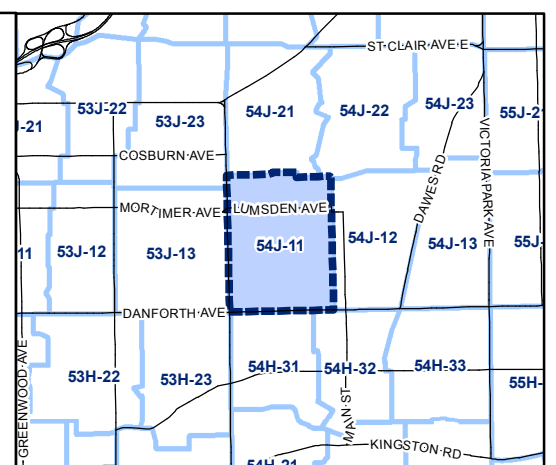
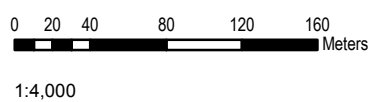


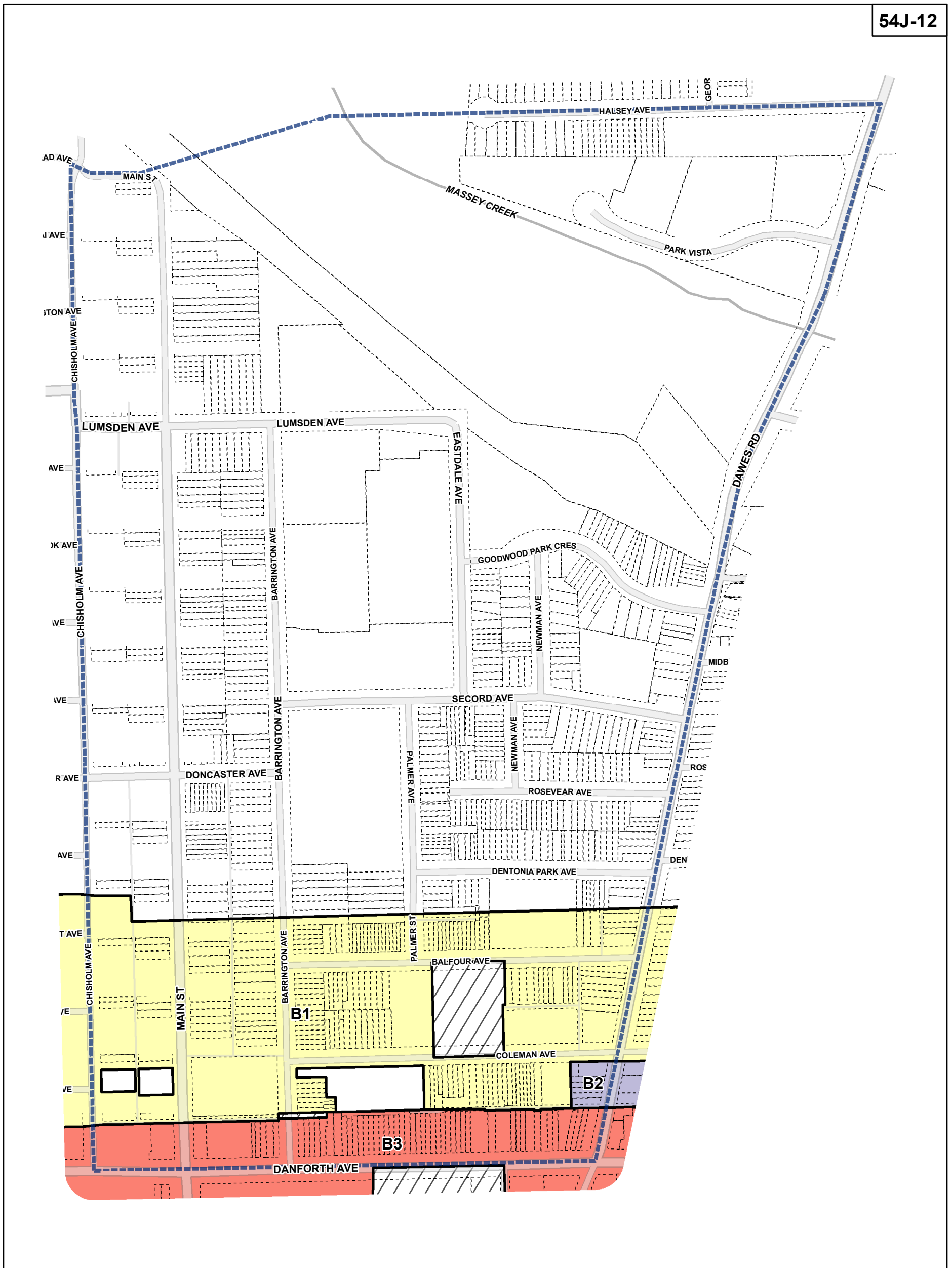


**Rooming House Overlay Map**

**Rooming House Areas**

- |    |    |    |                        |
|----|----|----|------------------------|
| A1 | B4 | B8 | Not Part of this Bylaw |
| B1 | B5 | B9 | Properties             |
| B2 | B6 | C1 | Map Sheet Boundary     |
| B3 | B7 |    |                        |





**Rooming House Overlay Map**

**Rooming House Areas**

- |    |    |    |                        |
|----|----|----|------------------------|
| A1 | B4 | B8 | Not Part of this Bylaw |
| B1 | B5 | B9 | Properties             |
| B2 | B6 | C1 | Map Sheet Boundary     |
| B3 | B7 |    |                        |

