

TORONTO City Planning
 Zoning Bylaw Map Book Series

Zoning
 Etobicoke York Community Council

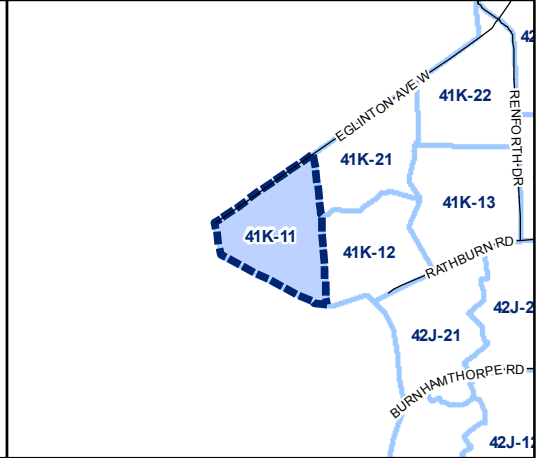
July 29, 2010
 Maps must be read together with Zoning Bylaw text

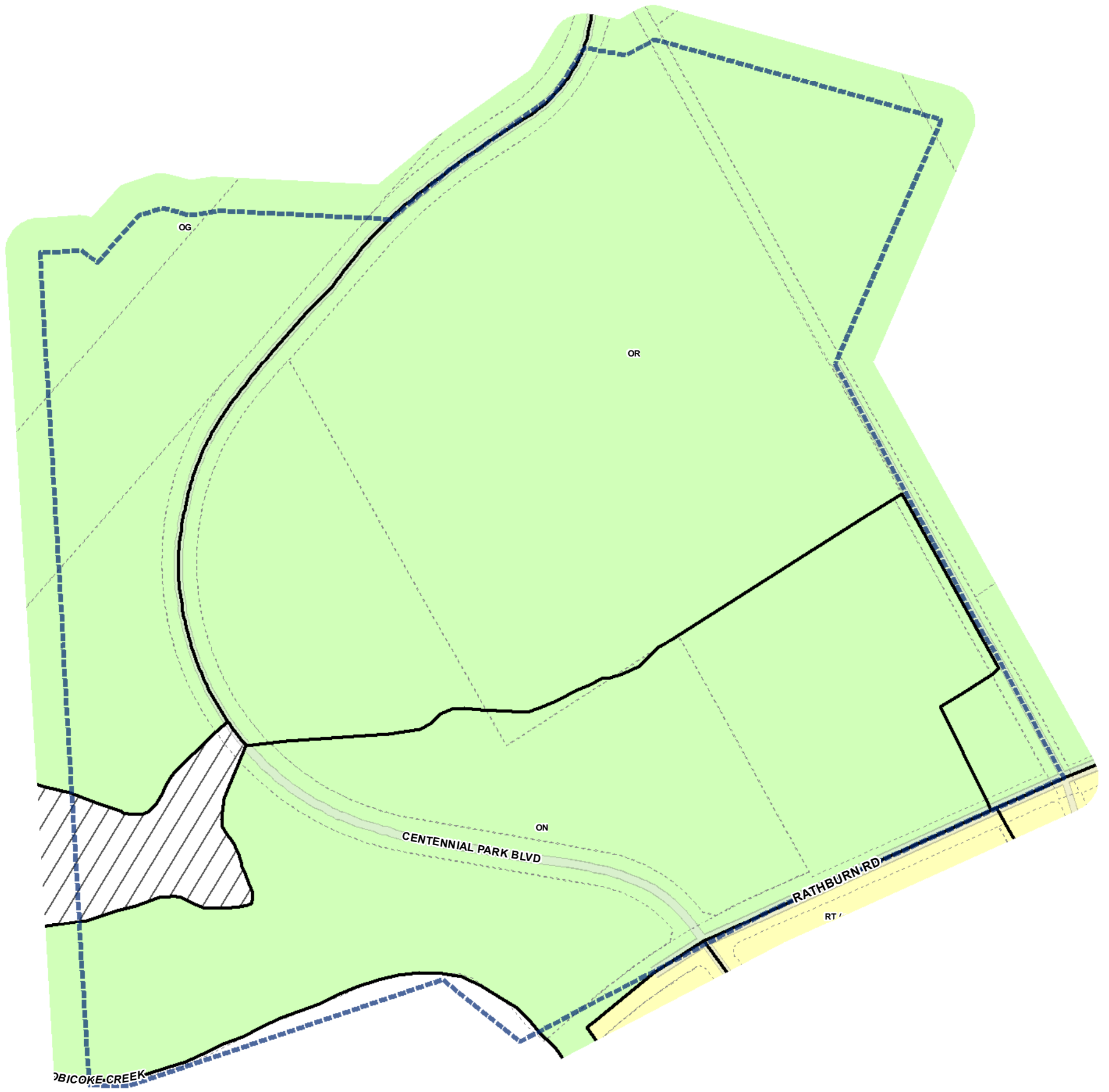
- Zone Categories**
- Residential
 - Parks & Open Space
 - Commercial Residential
 - Commercial Residential Employment
 - Institutional
 - Employment
 - Utility/Transportation
 - Not Part of this Bylaw

Map Sheet Boundary
 Properties
 Railway
 Hydro Line

0 20 40 80 120 160 Meters

1:4,000

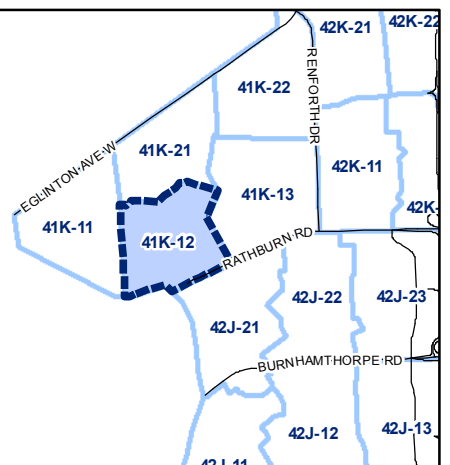
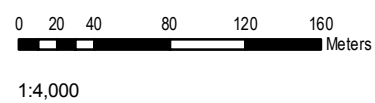


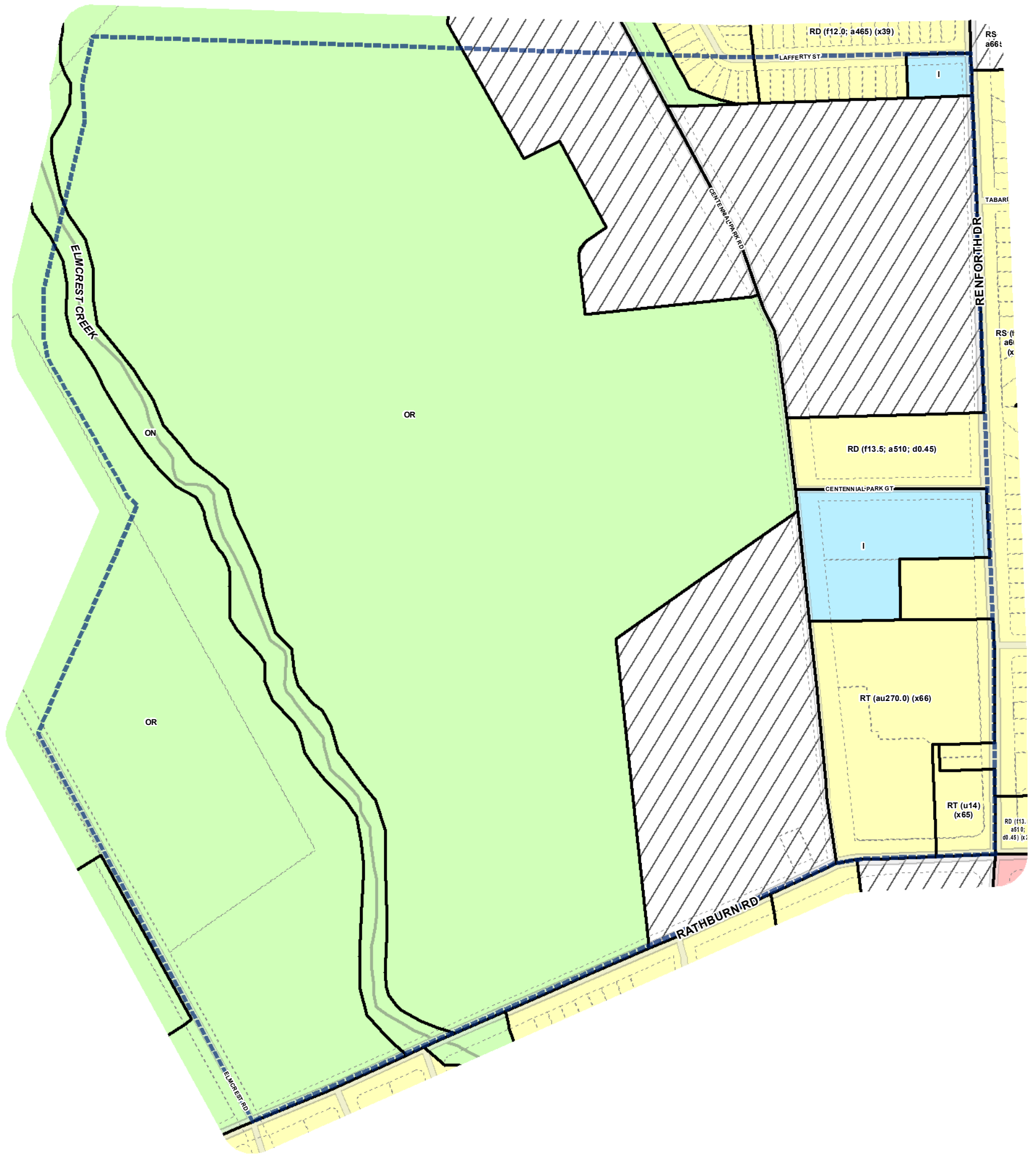


Zone Categories

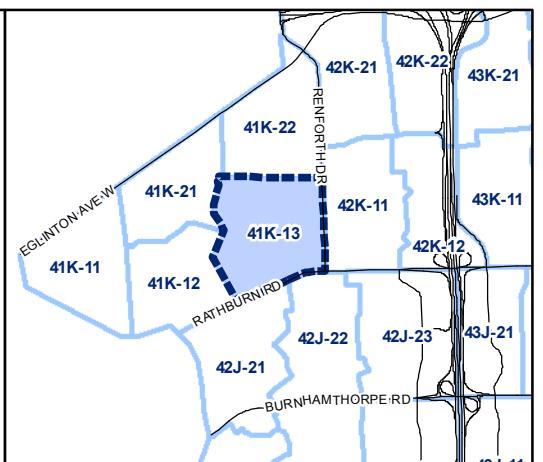
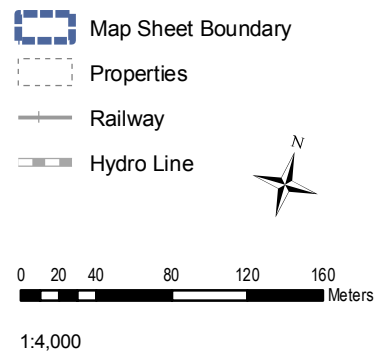
- Residential
- Parks & Open Space
- Commercial Residential
- Commercial Residential Employment
- Institutional
- Employment
- Utility/Transportation
- Not Part of this Bylaw

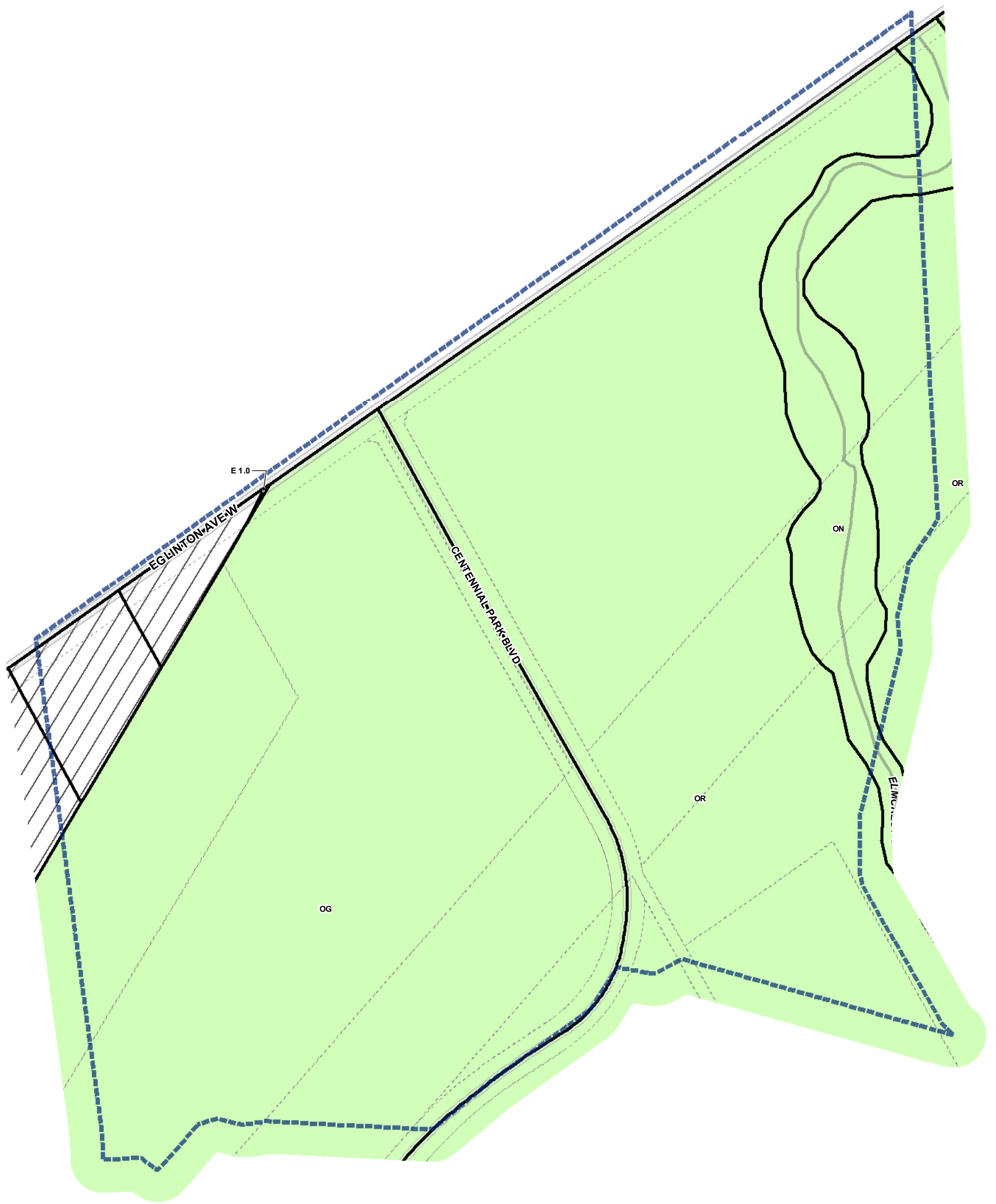
- Map Sheet Boundary
- Properties
- Railway
- Hydro Line





- Zone Categories**
- Residential
 - Parks & Open Space
 - Commercial Residential
 - Commercial Residential Employment
 - Institutional
 - Employment
 - Utility/Transportation
 - Not Part of this Bylaw

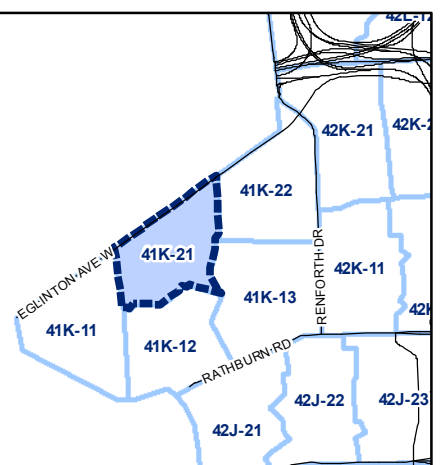
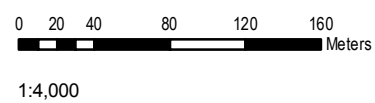


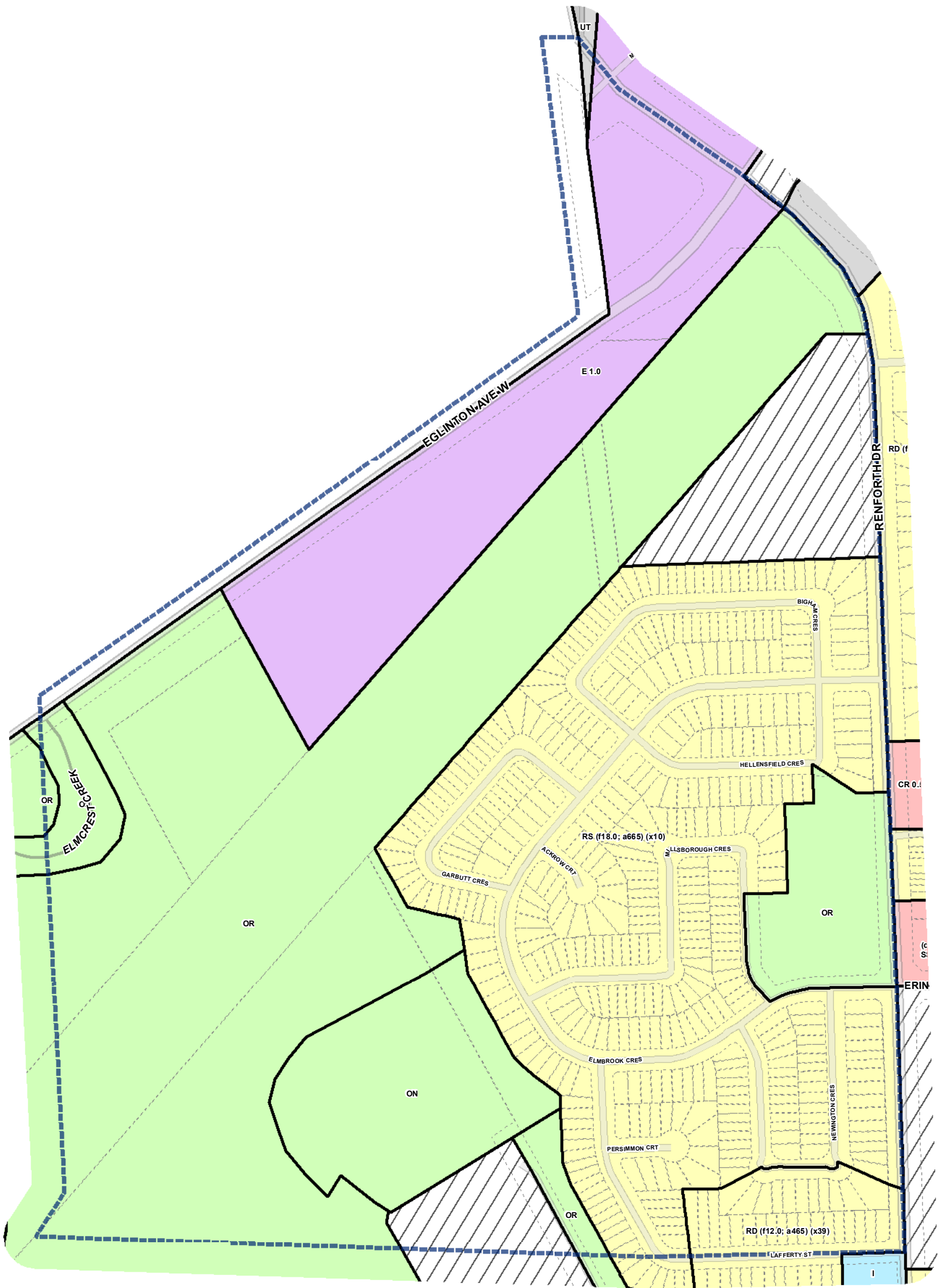


Zone Categories

- Residential
- Parks & Open Space
- Commercial Residential
- Commercial Residential Employment
- Institutional
- Employment
- Utility/Transportation
- Not Part of this Bylaw

- Map Sheet Boundary
- Properties
- Railway
- Hydro Line





- Zone Categories**
- Residential
 - Parks & Open Space
 - Commercial Residential
 - Commercial Residential Employment
 - Institutional
 - Employment
 - Utility/Transportation
 - Not Part of this Bylaw

Map Sheet Boundary

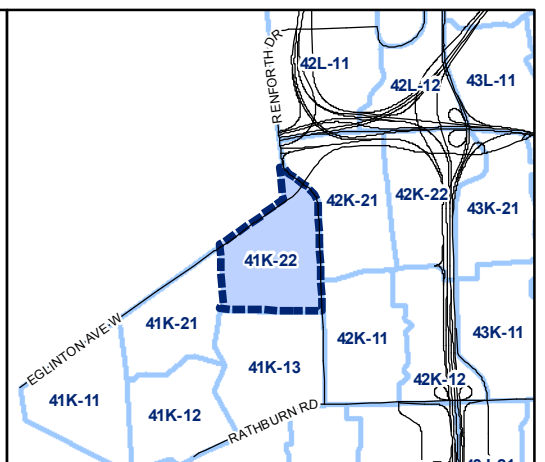
Properties

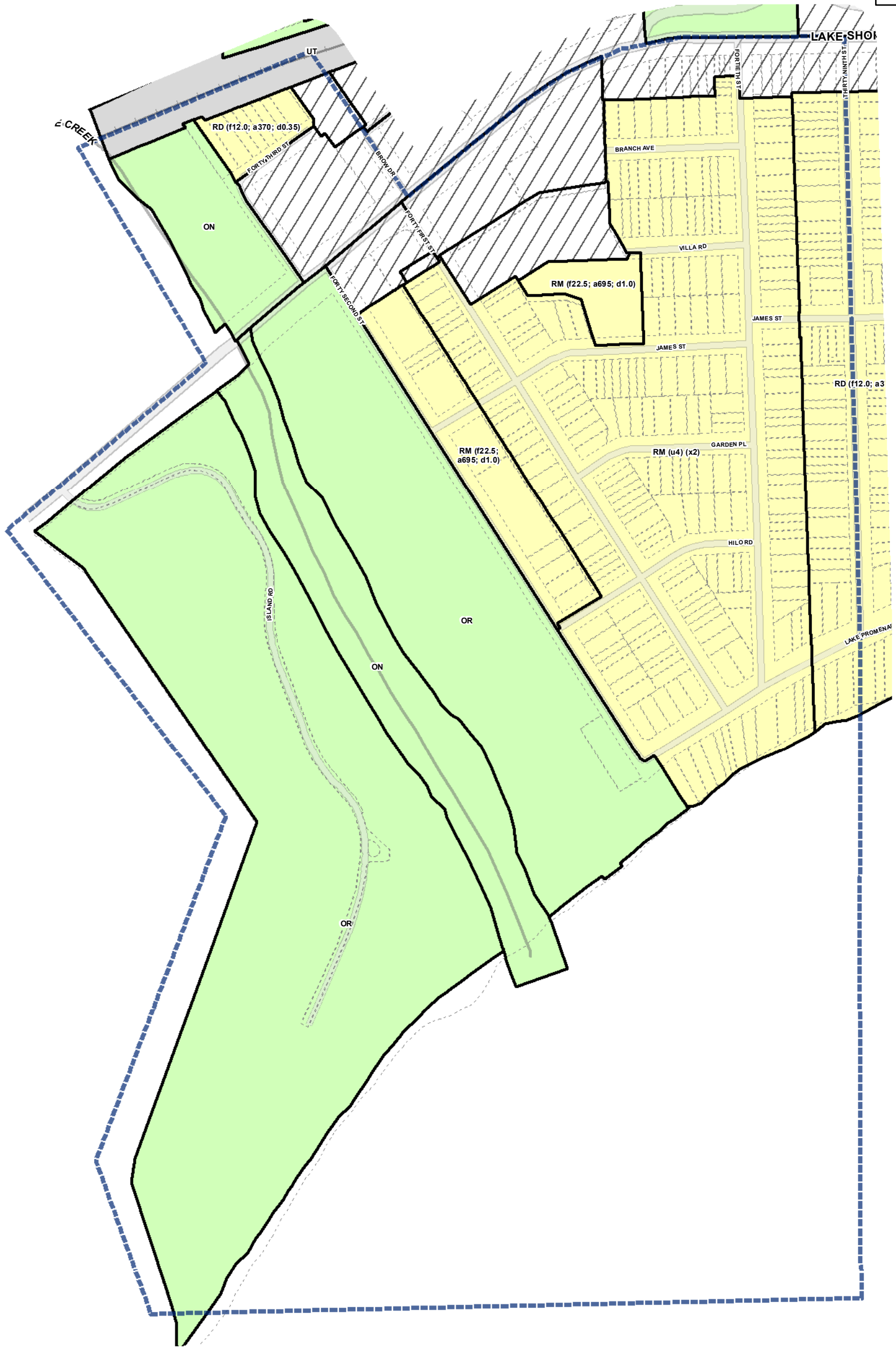
Railway

Hydro Line

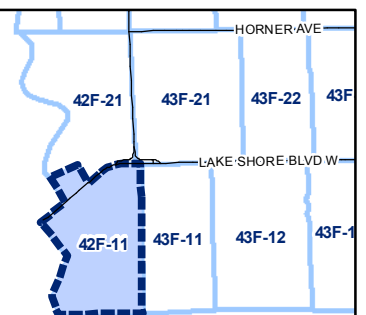
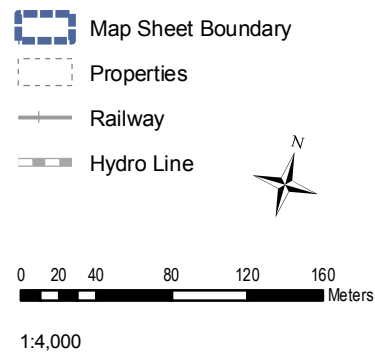
0 20 40 80 120 160 Meters

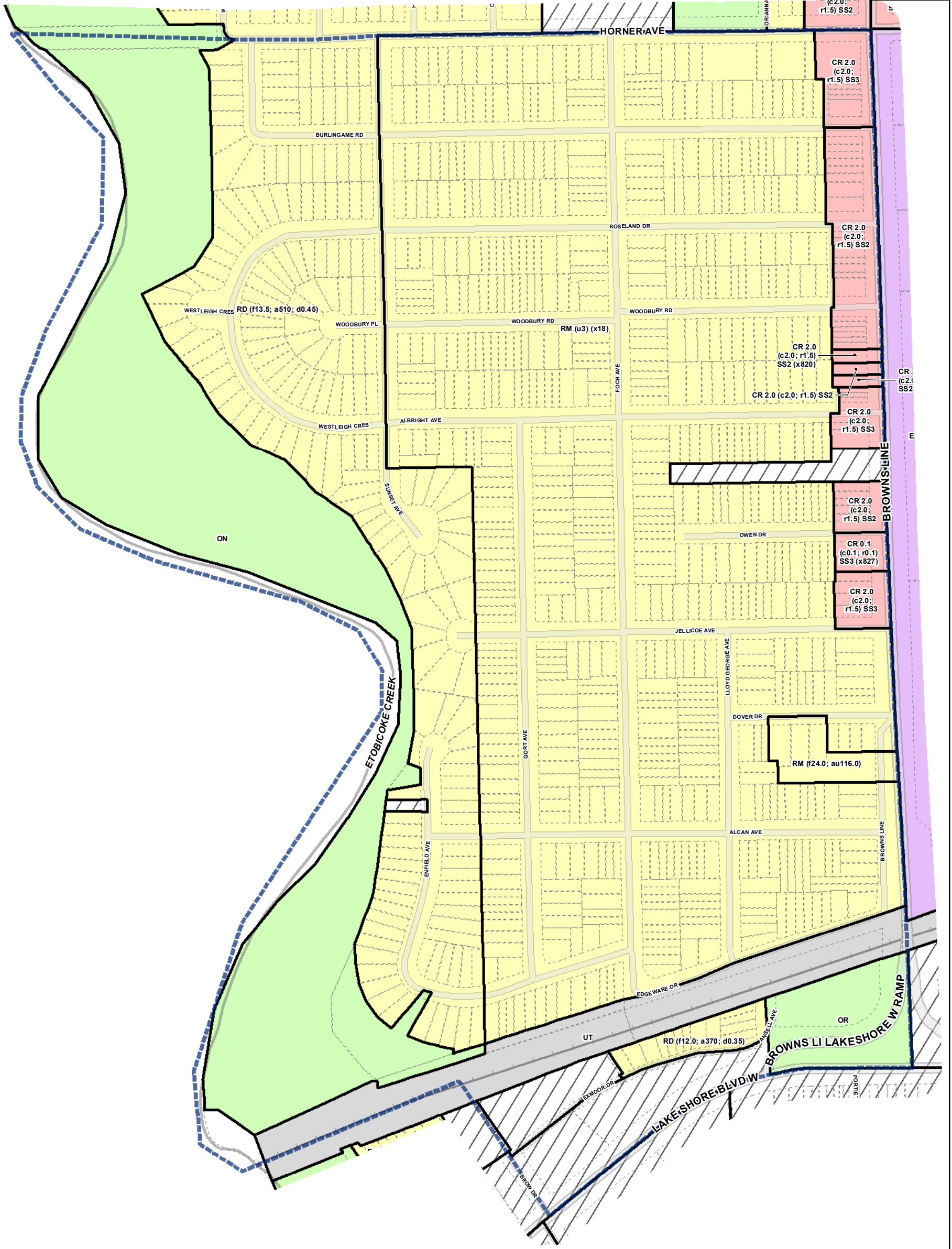
1:4,000





- Zone Categories**
- Residential
 - Parks & Open Space
 - Commercial Residential
 - Commercial Residential Employment
 - Institutional
 - Employment
 - Utility/Transportation
 - Not Part of this Bylaw





Toronto City Planning
 Zoning Bylaw Map Book Series

Zoning
 Etobicoke York Community Council

July 29, 2010
 Maps must be read together with Zoning Bylaw text

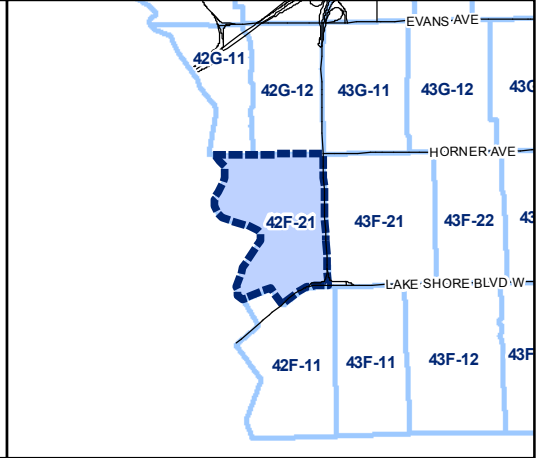
Zone Categories

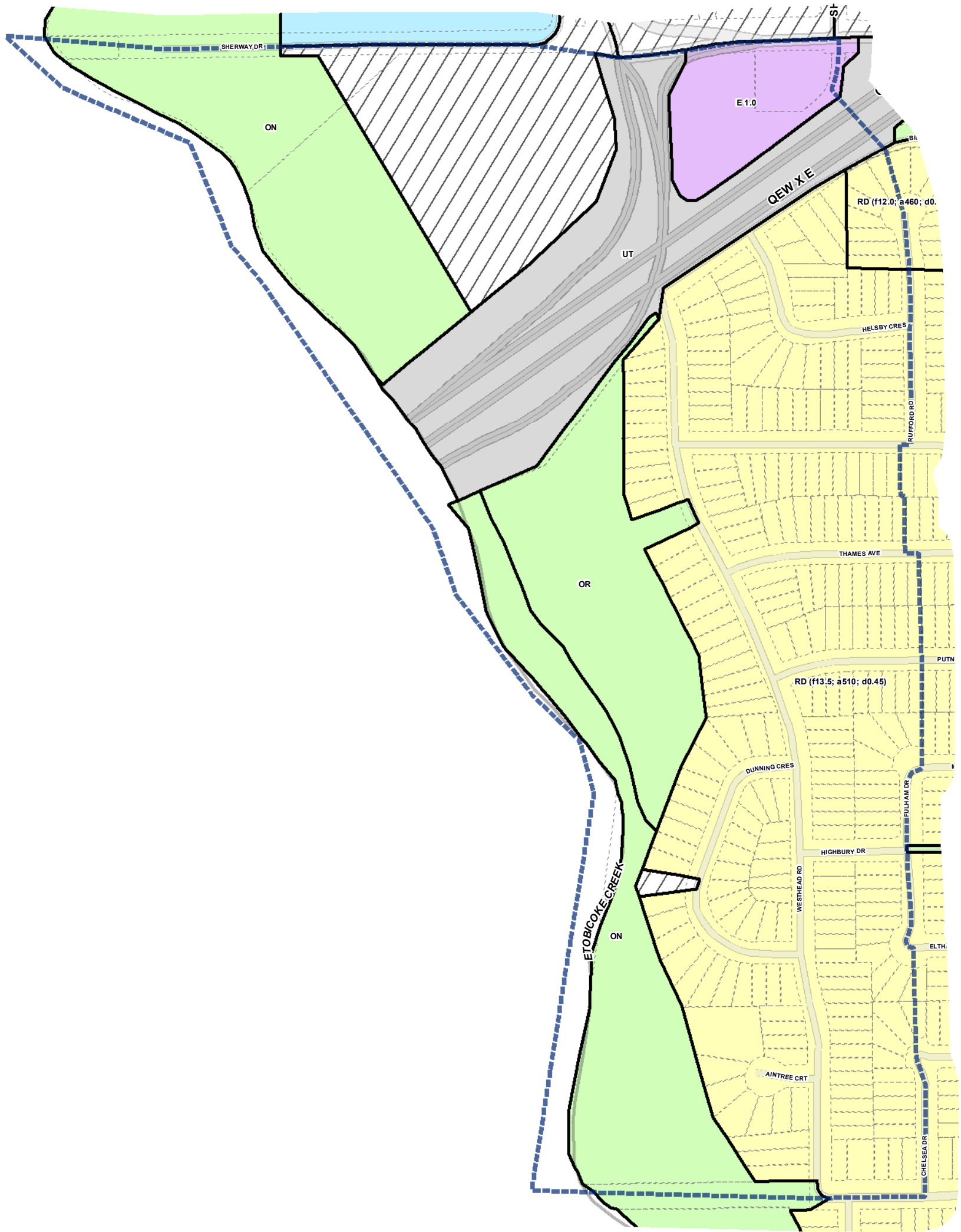
- Residential
- Parks & Open Space
- Commercial Residential
- Commercial Residential Employment
- Institutional
- Employment
- Utility/Transportation
- Not Part of this Bylaw

Map Symbols

- Map Sheet Boundary
- Properties
- Railway
- Hydro Line

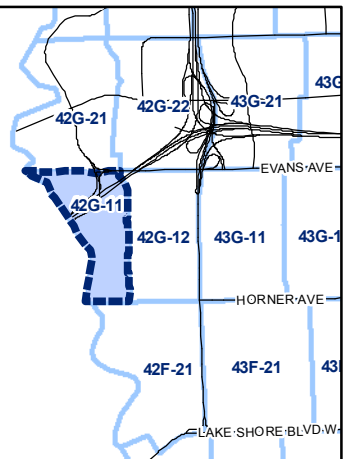
Scale: 0 20 40 80 120 160 Meters
 1:4,000

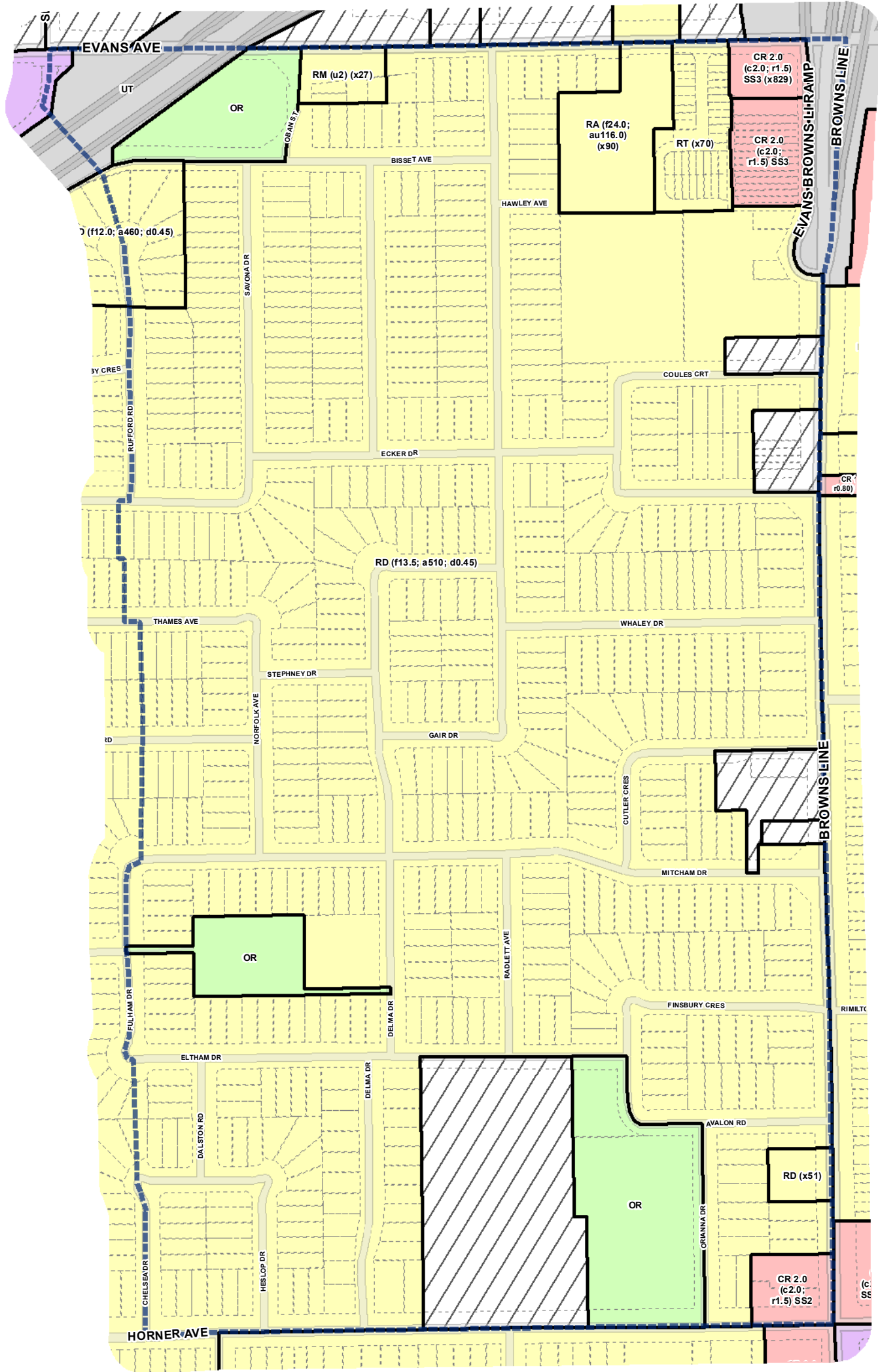




- Zone Categories**
- Residential
 - Parks & Open Space
 - Commercial Residential
 - Commercial Residential Employment
 - Institutional
 - Employment
 - Utility/Transportation
 - Not Part of this Bylaw

- Map Sheet Boundary
 - Properties
 - Railway
 - Hydro Line
- 0 20 40 80 120 160 Meters
1:4,000





Zone Categories

- Residential
- Parks & Open Space
- Commercial Residential
- Commercial Residential Employment
- Institutional
- Employment
- Utility/Transportation
- Not Part of this Bylaw

Map Sheet Boundary

Properties

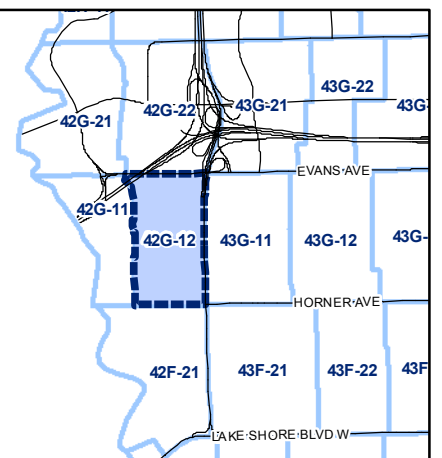
Railway

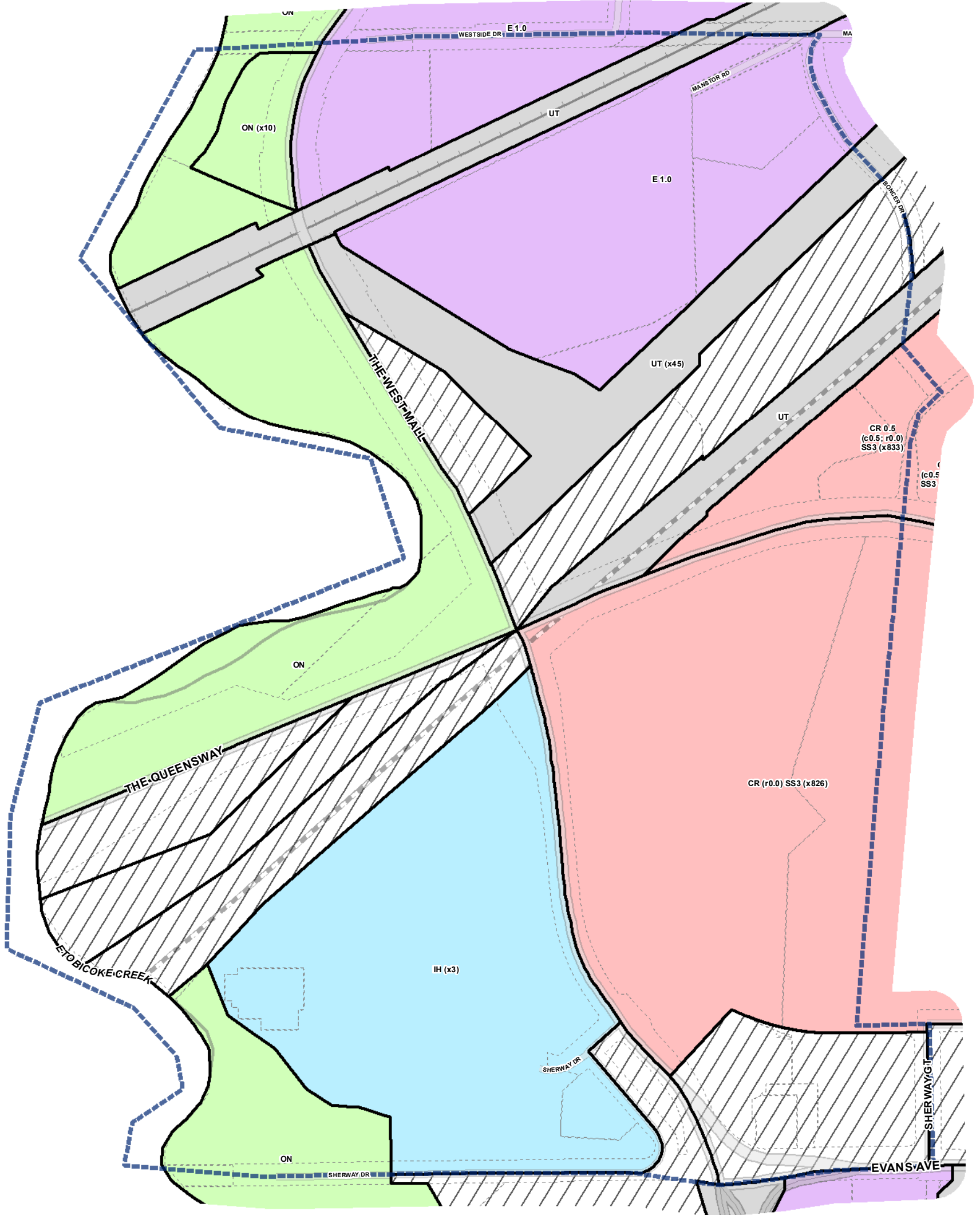
Hydro Line



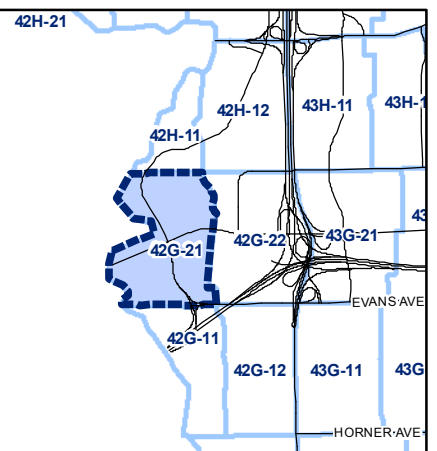
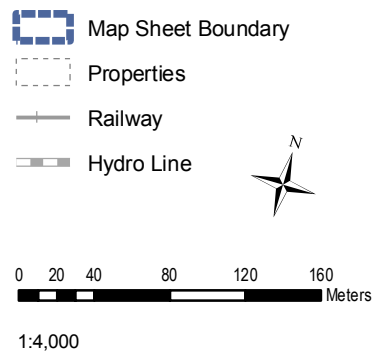
0 20 40 80 120 160 Meters

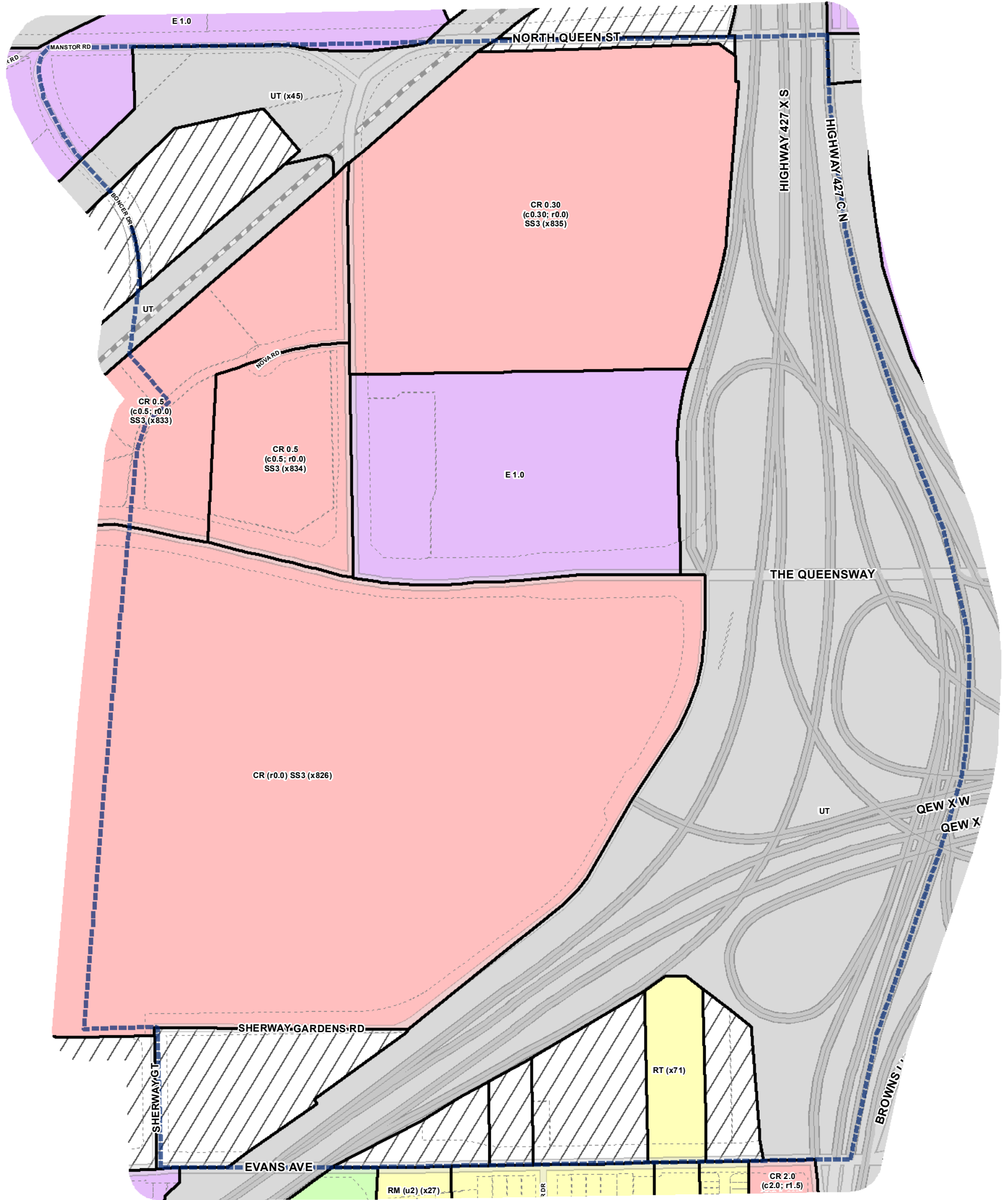
1:4,000



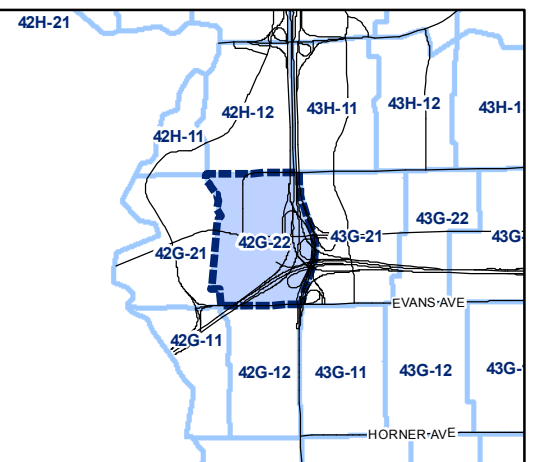
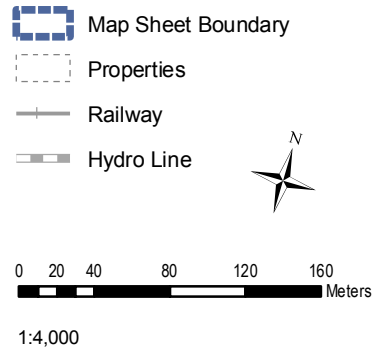


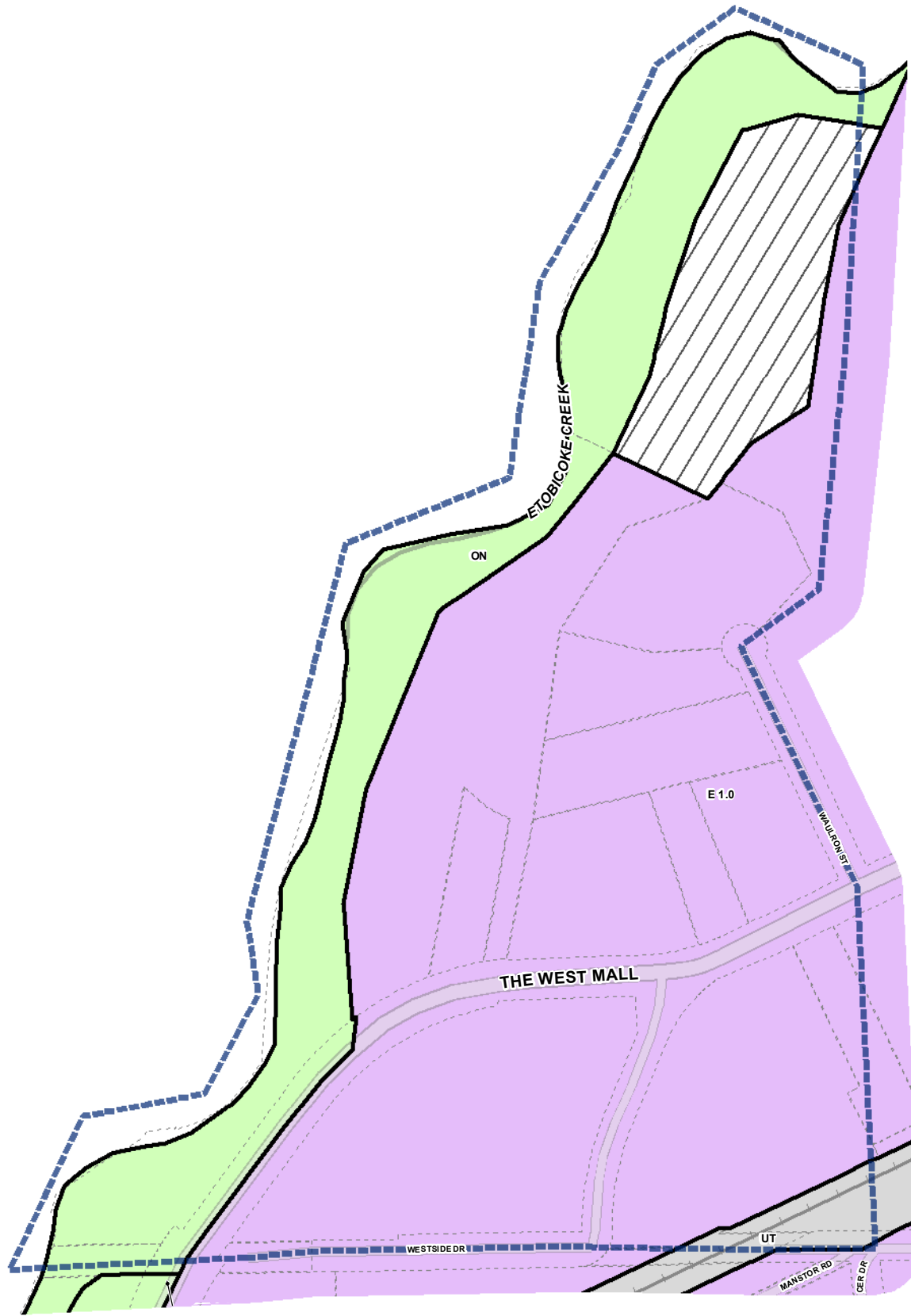
- Zone Categories**
- Residential
 - Parks & Open Space
 - Commercial Residential
 - Commercial Residential Employment
 - Institutional
 - Employment
 - Utility/Transportation
 - Not Part of this Bylaw



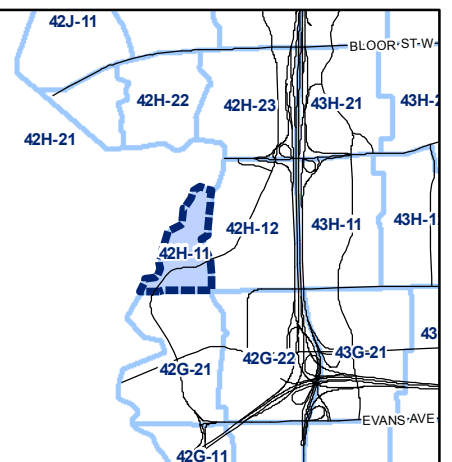
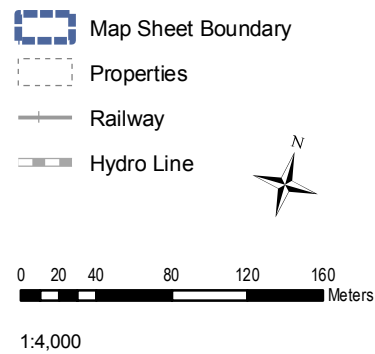


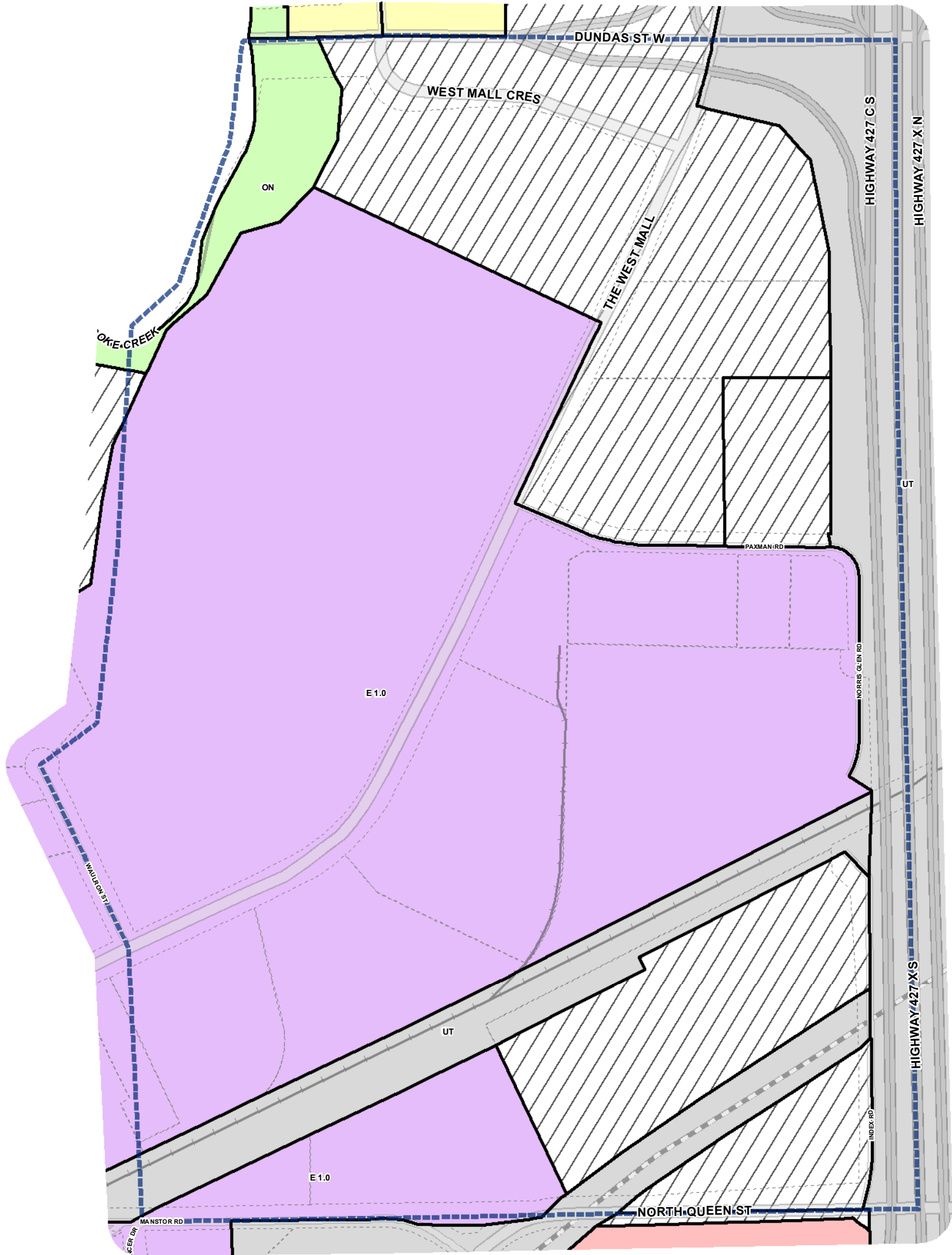
- Zone Categories**
- Residential
 - Parks & Open Space
 - Commercial Residential
 - Commercial Residential Employment
 - Institutional
 - Employment
 - Utility/Transportation
 - Not Part of this Bylaw





- Zone Categories**
- Residential
 - Parks & Open Space
 - Commercial Residential
 - Commercial Residential Employment
 - Institutional
 - Employment
 - Utility/Transportation
 - Not Part of this Bylaw





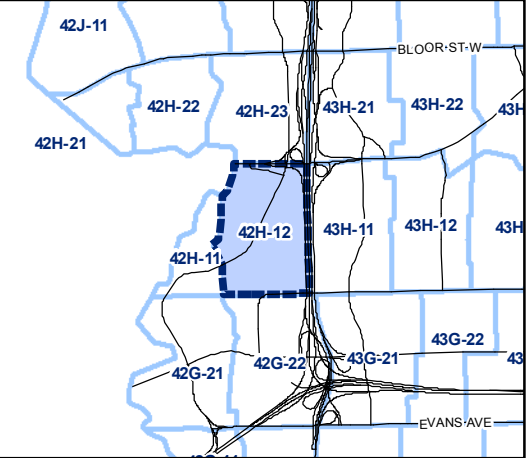
- Zone Categories**
- Residential
 - Parks & Open Space
 - Commercial Residential
 - Commercial Residential Employment
 - Institutional
 - Employment
 - Utility/Transportation
 - Not Part of this Bylaw

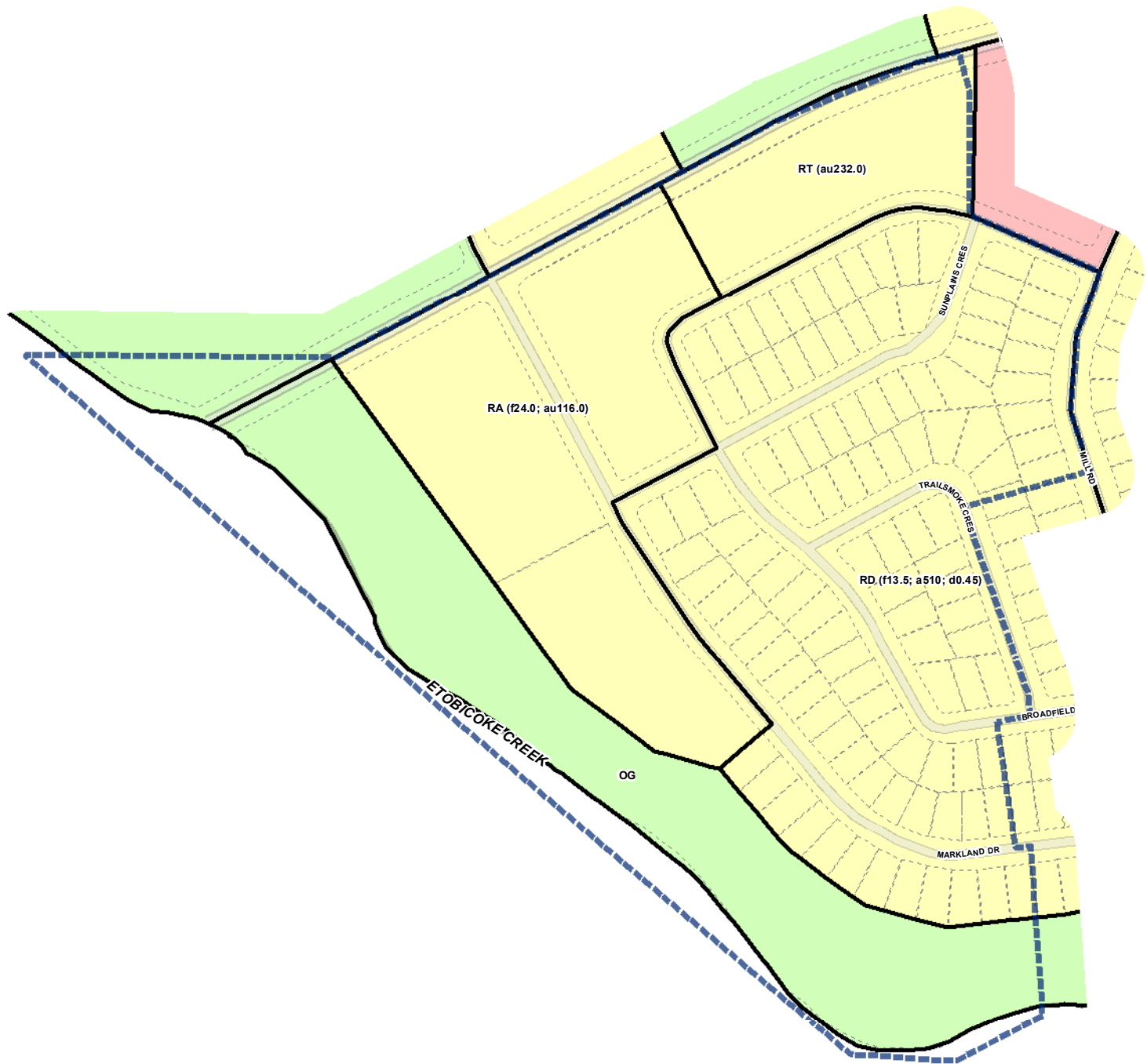
Map Sheet Boundary
 Properties
 Railway
 Hydro Line

N

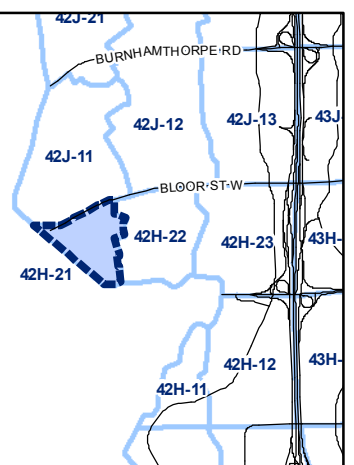
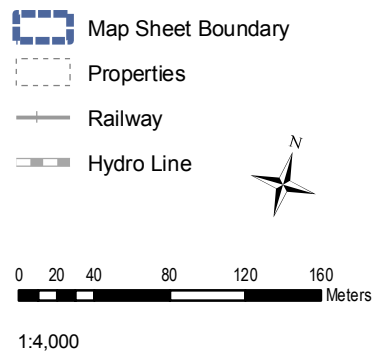
0 20 40 80 120 160 Meters

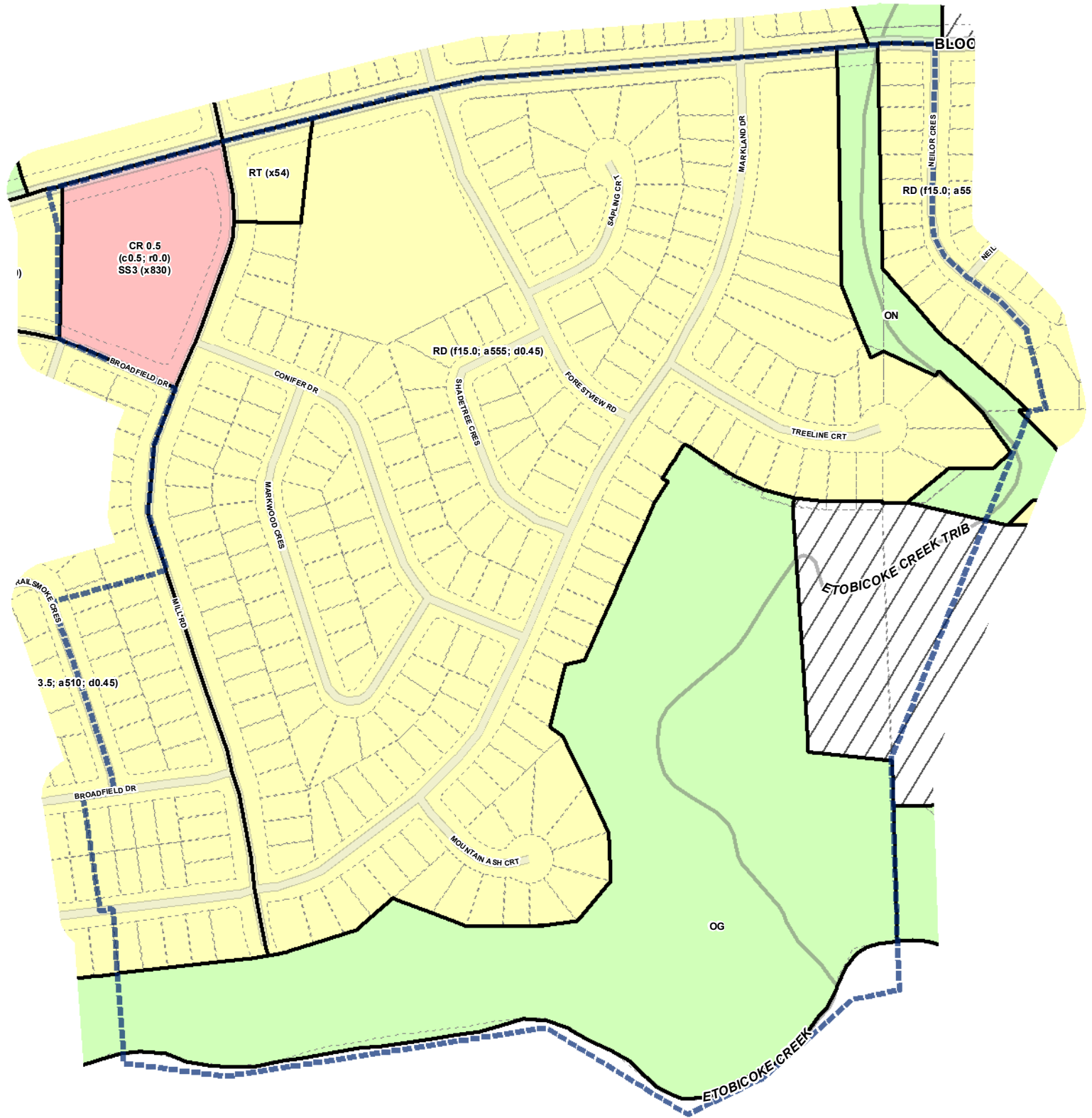
1:4,000





- Zone Categories**
- Residential
 - Parks & Open Space
 - Commercial Residential
 - Commercial Residential Employment
 - Institutional
 - Employment
 - Utility/Transportation
 - Not Part of this Bylaw





- Zone Categories**
- Residential
 - Parks & Open Space
 - Commercial Residential
 - Commercial Residential Employment
 - Institutional
 - Employment
 - Utility/Transportation
 - Not Part of this Bylaw

Map Sheet Boundary

Properties

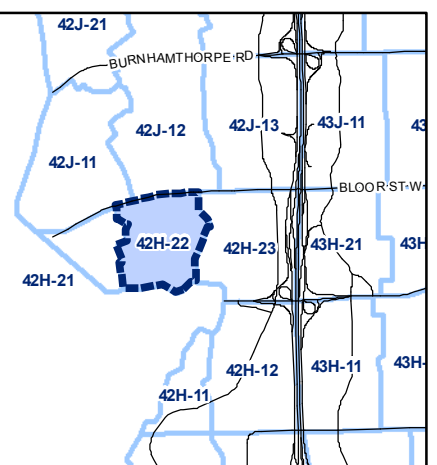
Railway

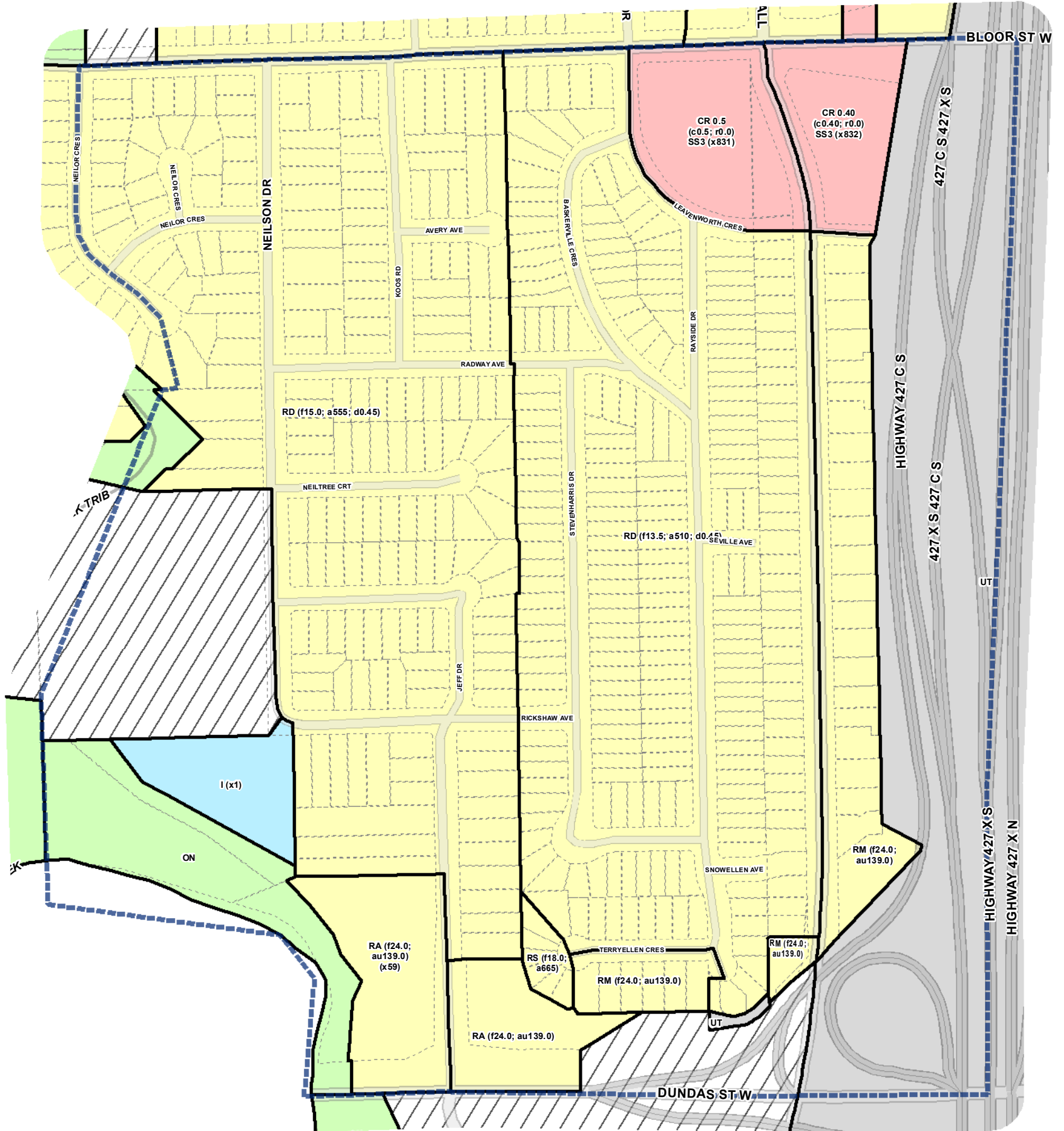
Hydro Line

N

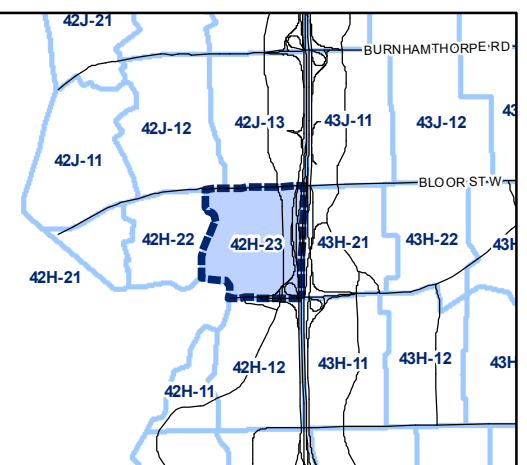
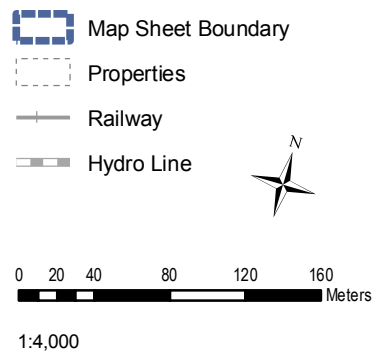
0 20 40 80 120 160 Meters

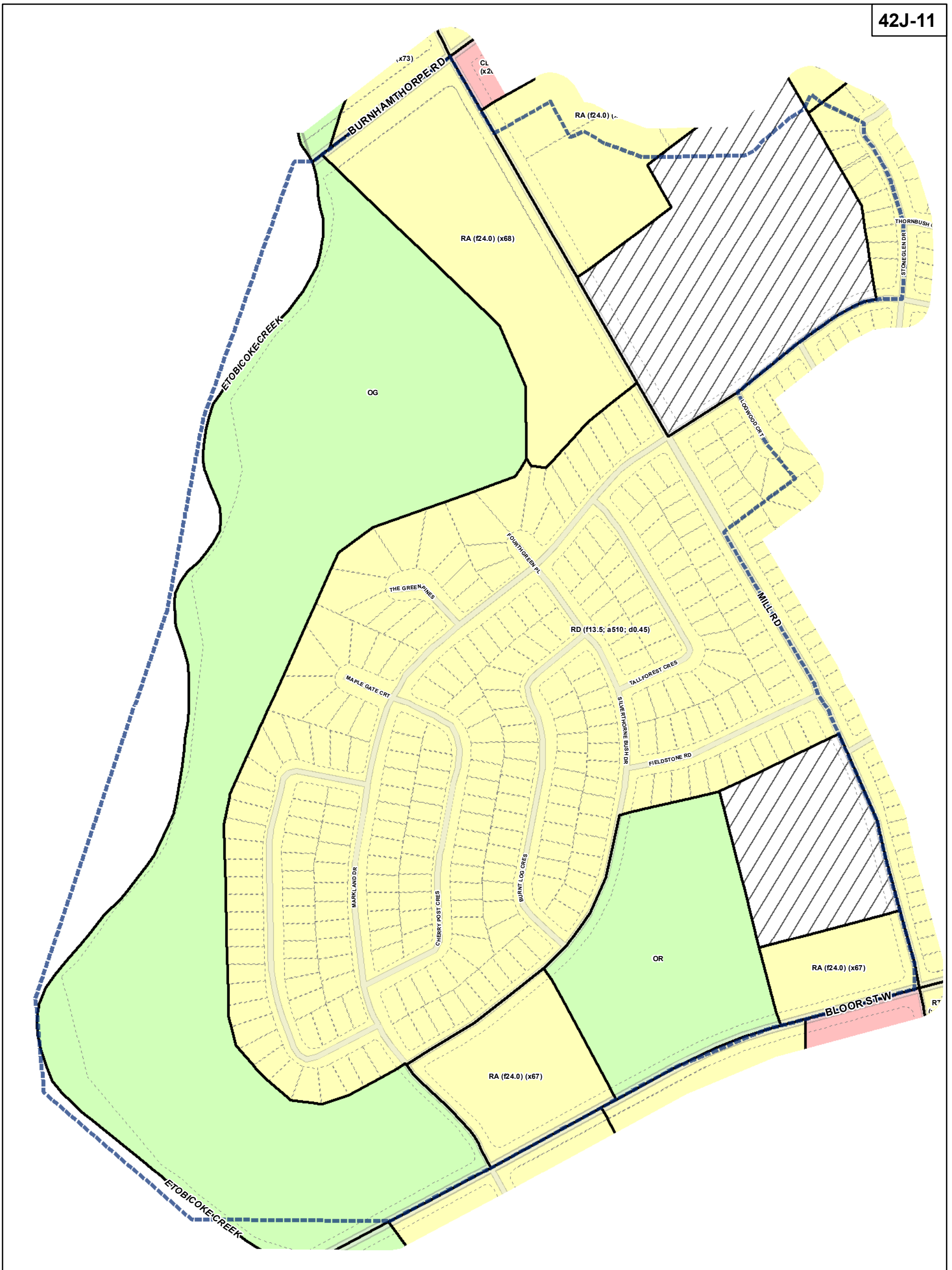
1:4,000





- Zone Categories**
- Residential
 - Parks & Open Space
 - Commercial Residential
 - Commercial Residential Employment
 - Institutional
 - Employment
 - Utility/Transportation
 - Not Part of this Bylaw





Zone Categories

- Residential
- Parks & Open Space
- Commercial Residential
- Commercial Residential Employment
- Institutional
- Employment
- Utility/Transportation
- Not Part of this Bylaw

Map Sheet Boundary

Properties

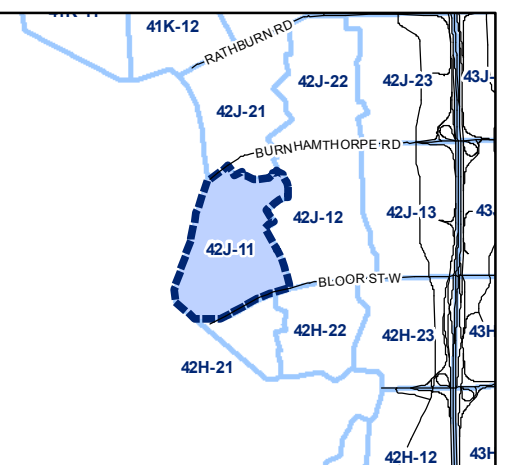
Railway

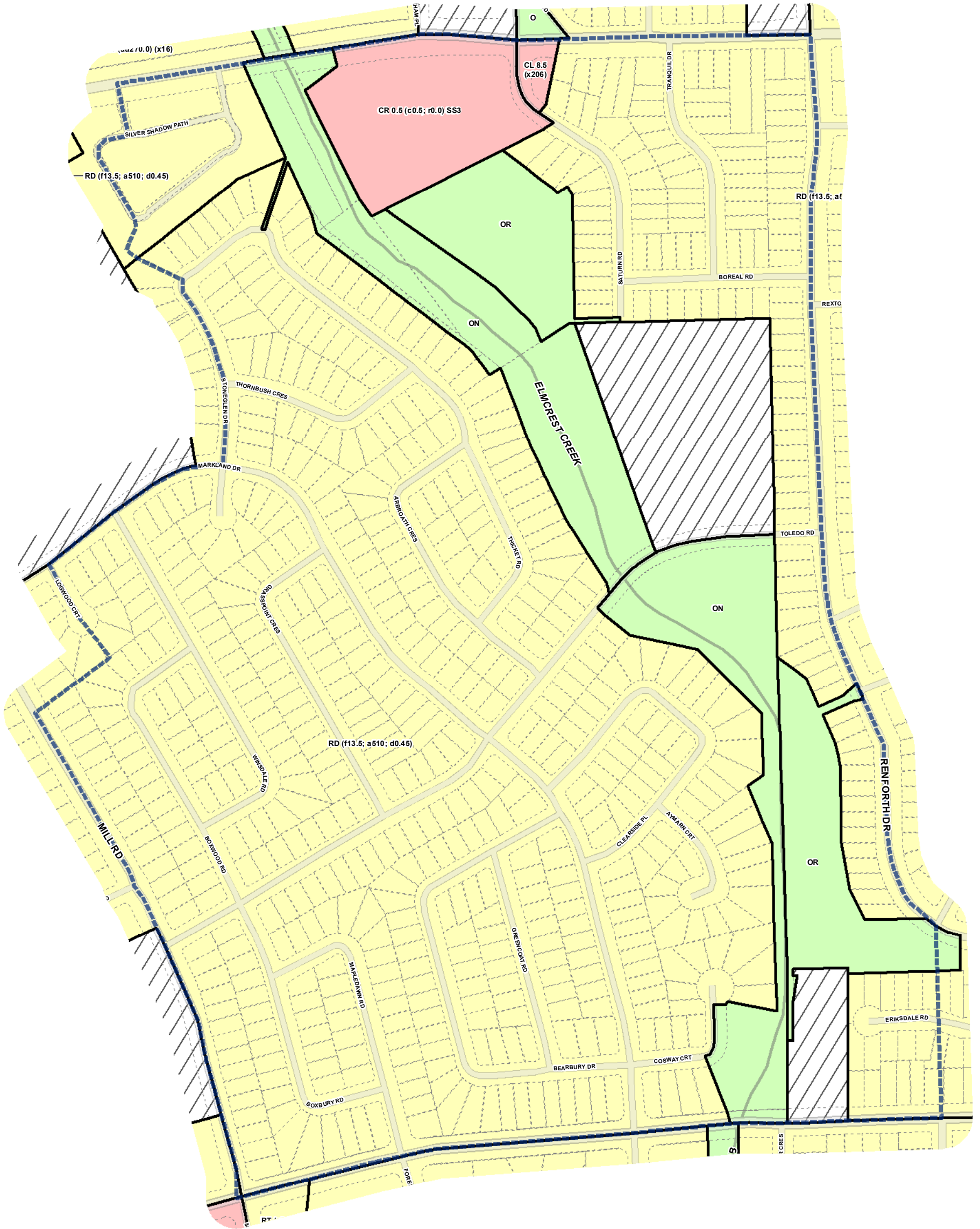
Hydro Line



0 20 40 80 120 160 Meters

1:4,000

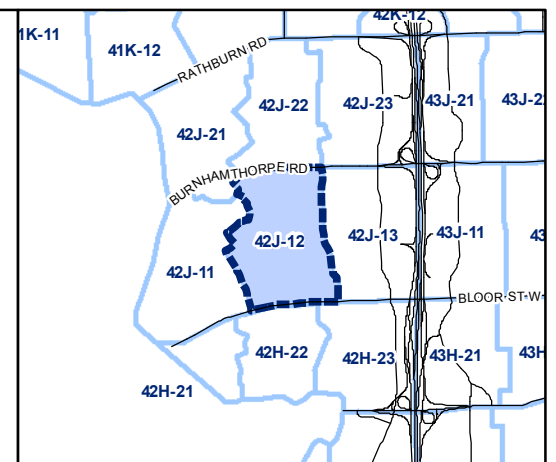
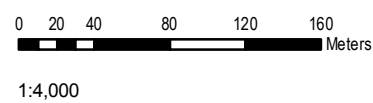


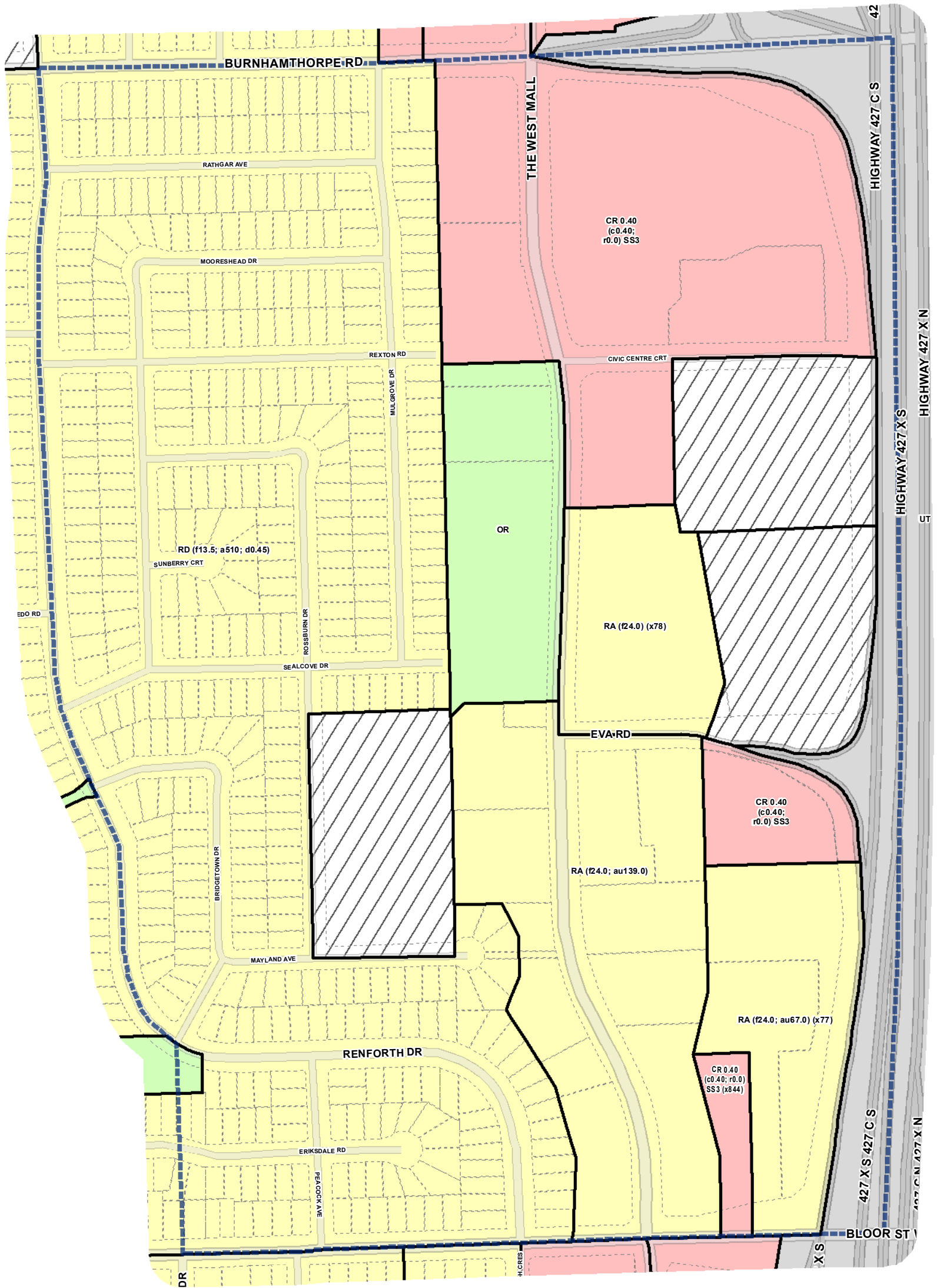


Zone Categories

- Residential
- Parks & Open Space
- Commercial Residential
- Commercial Residential Employment
- Institutional
- Employment
- Utility/Transportation
- Not Part of this Bylaw

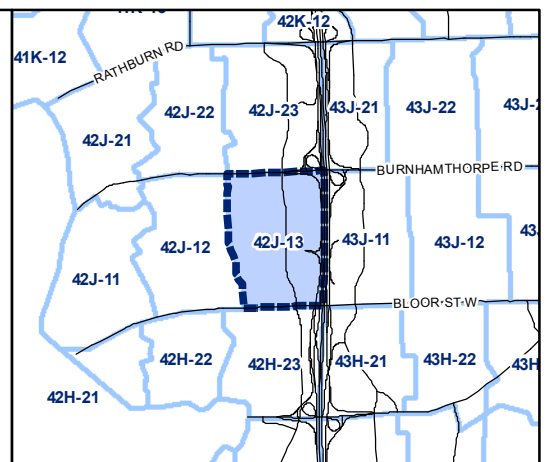
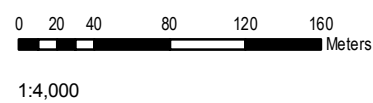
- Map Sheet Boundary
- Properties
- Railway
- Hydro Line

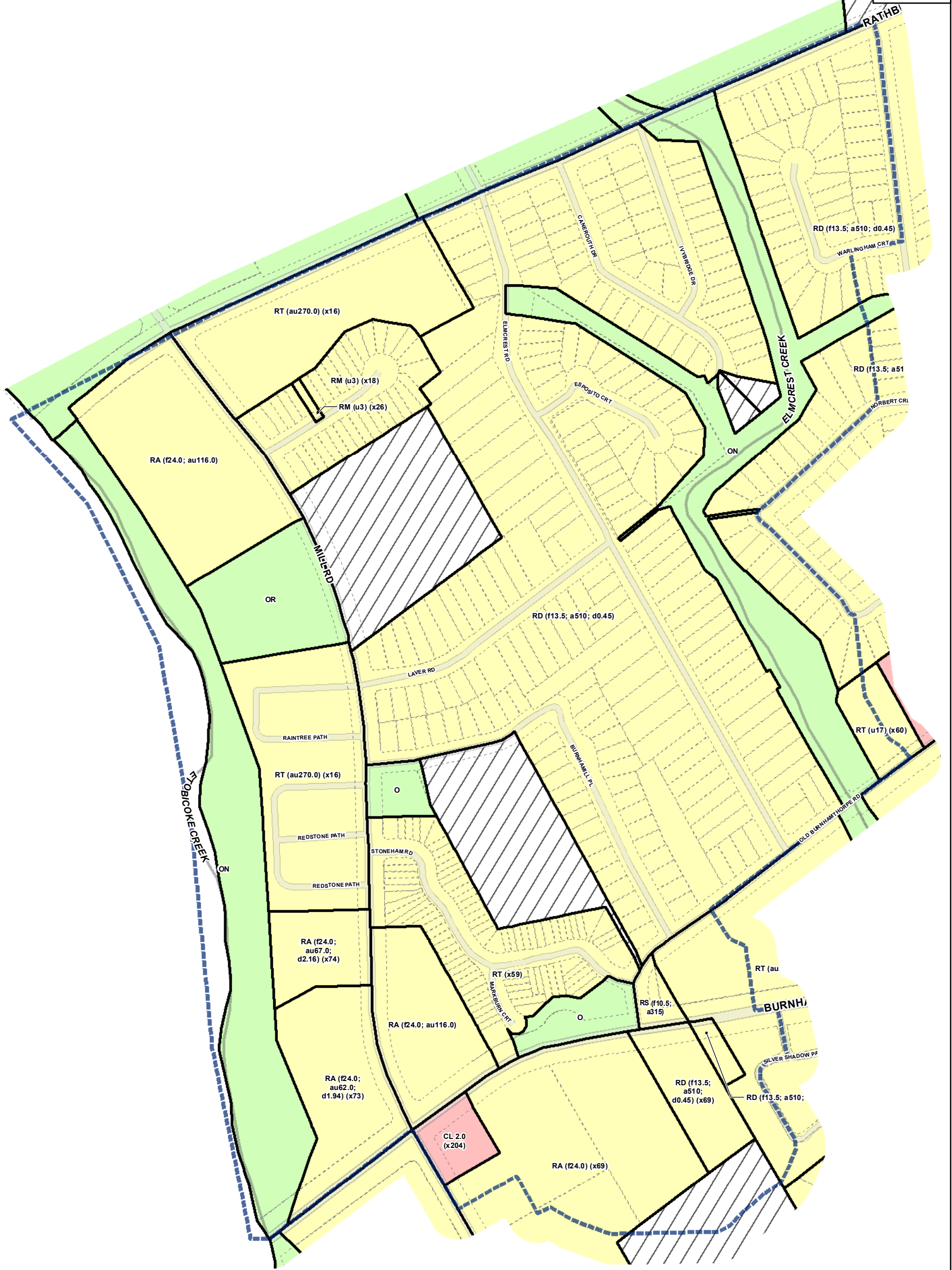




- Zone Categories**
- Residential
 - Parks & Open Space
 - Commercial Residential
 - Commercial Residential Employment
 - Institutional
 - Employment
 - Utility/Transportation
 - Not Part of this Bylaw

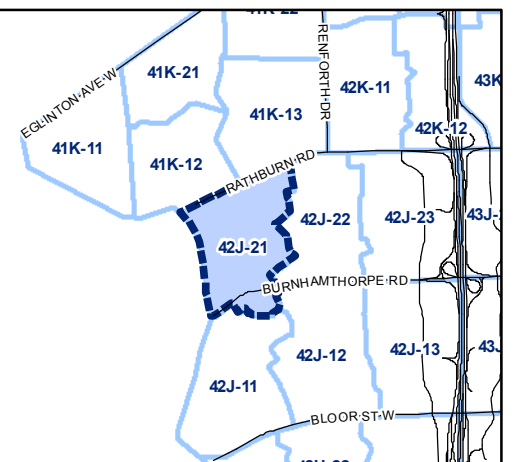
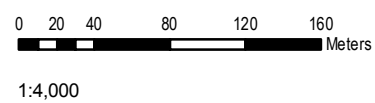
- Map Sheet Boundary
- Properties
- Railway
- Hydro Line

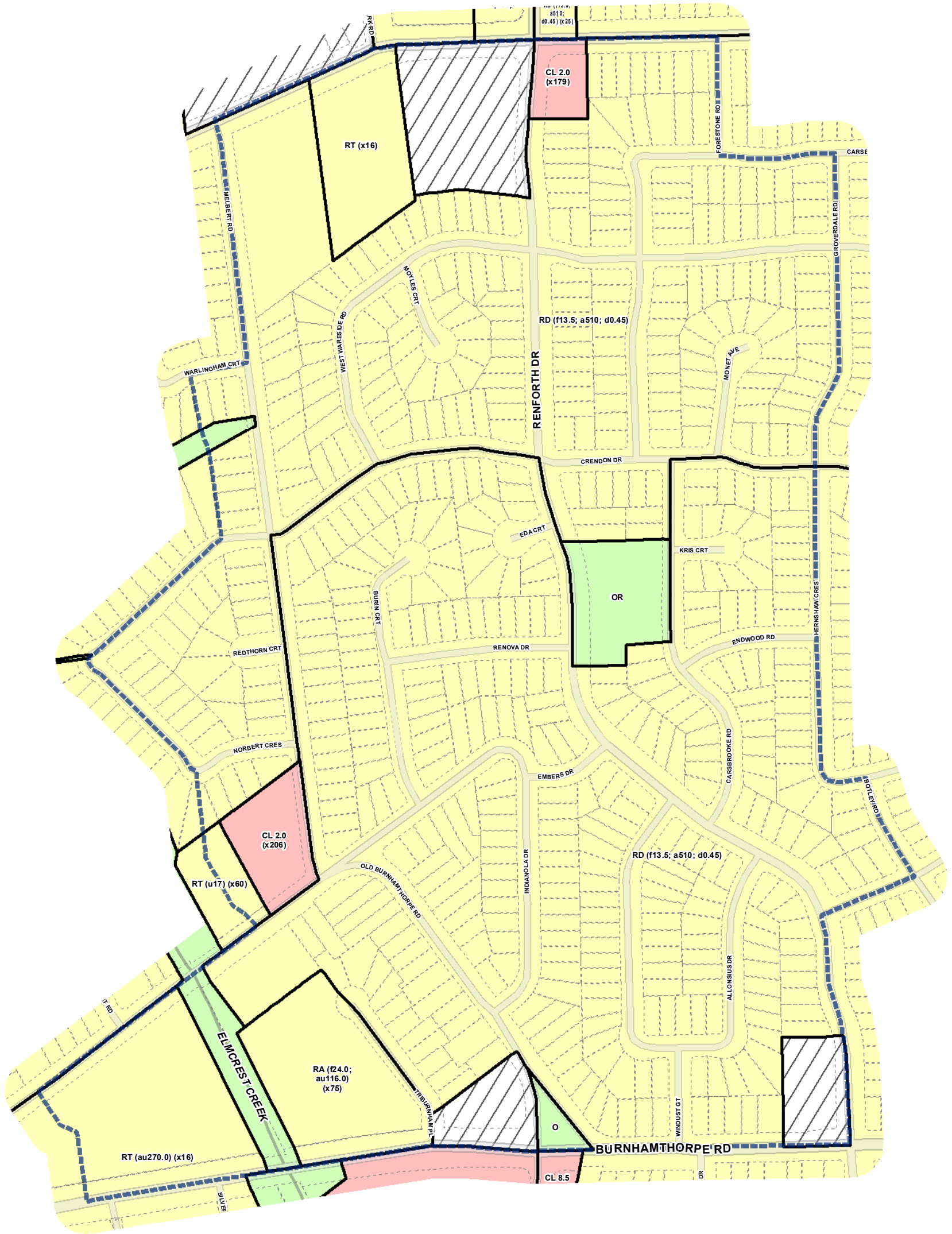




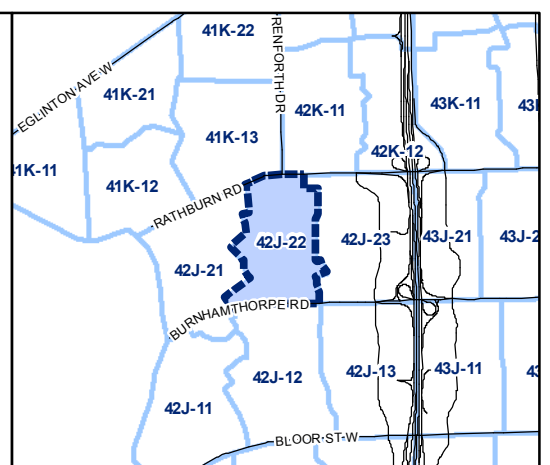
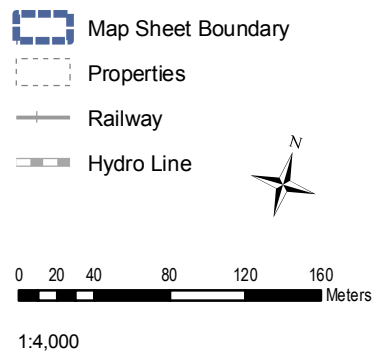
- Zone Categories**
- Residential
 - Parks & Open Space
 - Commercial Residential
 - Commercial Residential Employment
 - Institutional
 - Employment
 - Utility/Transportation
 - Not Part of this Bylaw

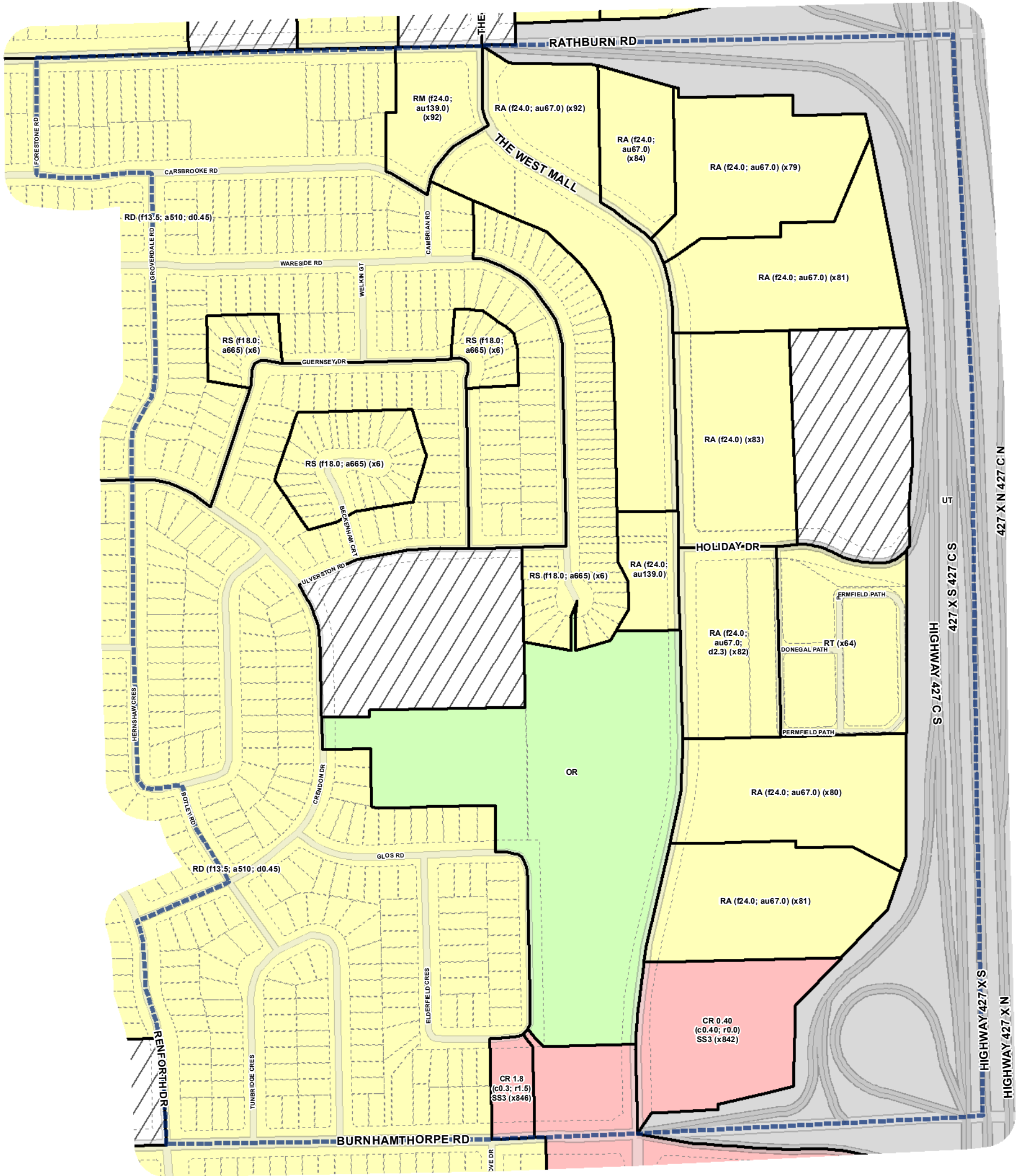
- Map Sheet Boundary
- Properties
- Railway
- Hydro Line





- Zone Categories**
- Residential
 - Parks & Open Space
 - Commercial Residential
 - Commercial Residential Employment
 - Institutional
 - Employment
 - Utility/Transportation
 - Not Part of this Bylaw

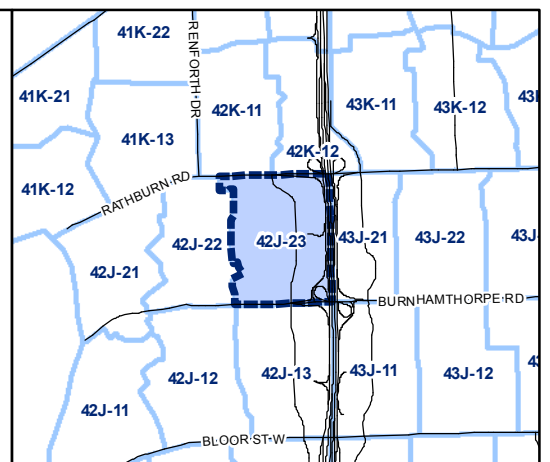
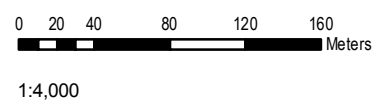


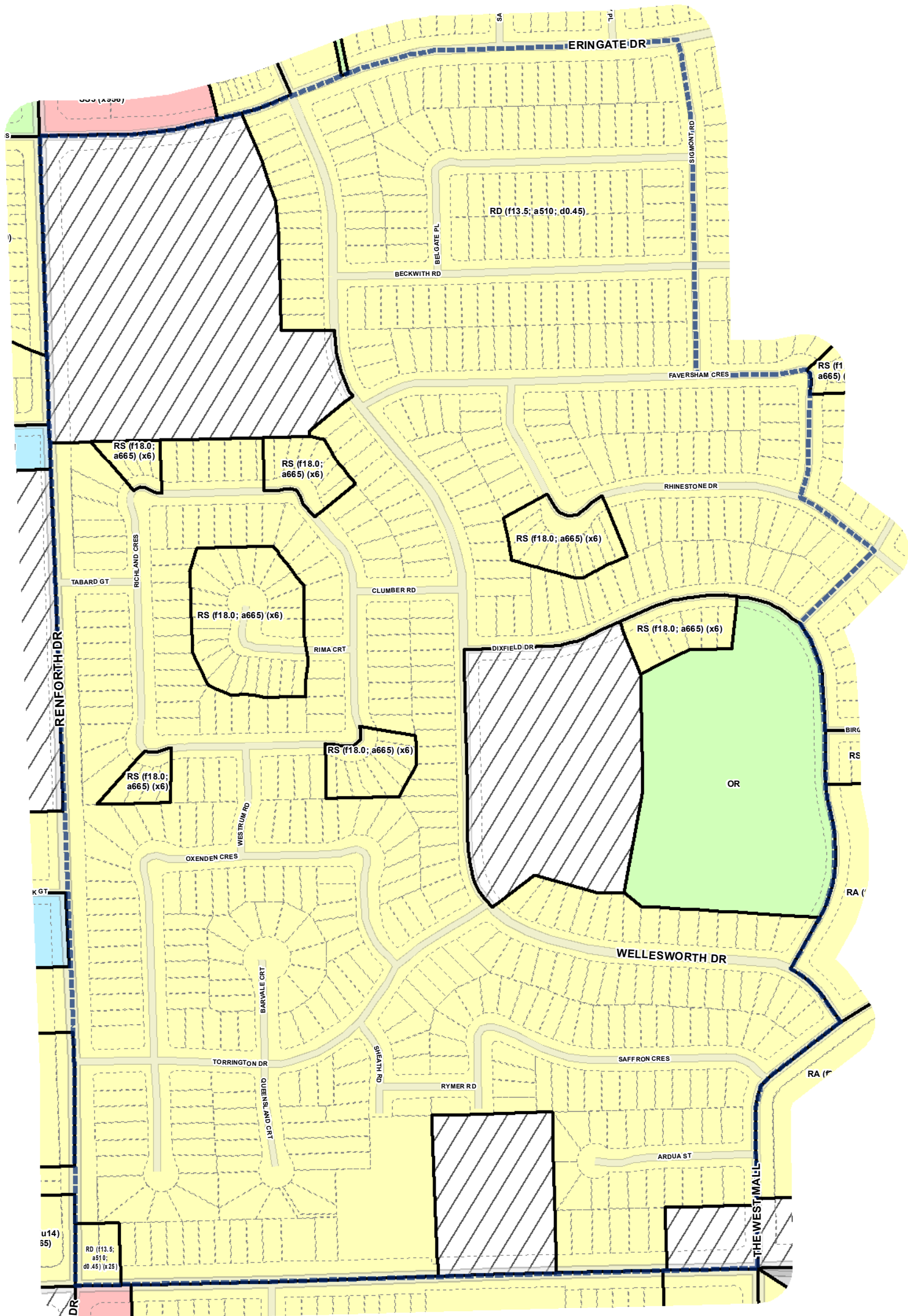


Zone Categories

- Residential
- Parks & Open Space
- Commercial Residential
- Commercial Residential Employment
- Institutional
- Employment
- Utility/Transportation
- Not Part of this Bylaw

- Map Sheet Boundary
- Properties
- Railway
- Hydro Line





Zone Categories

- Residential
- Parks & Open Space
- Commercial Residential
- Commercial Residential Employment
- Institutional
- Employment
- Utility/Transportation
- Not Part of this Bylaw

Map Sheet Boundary

Properties

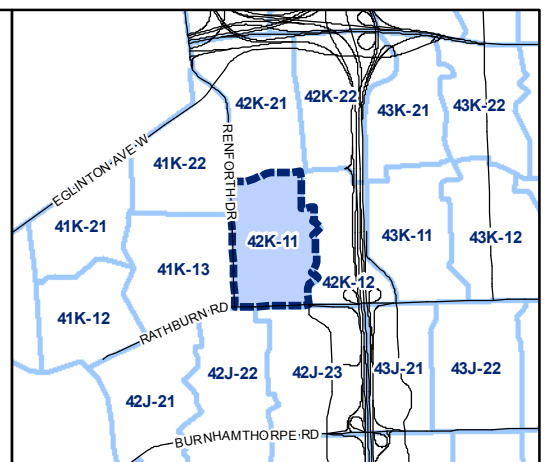
Railway

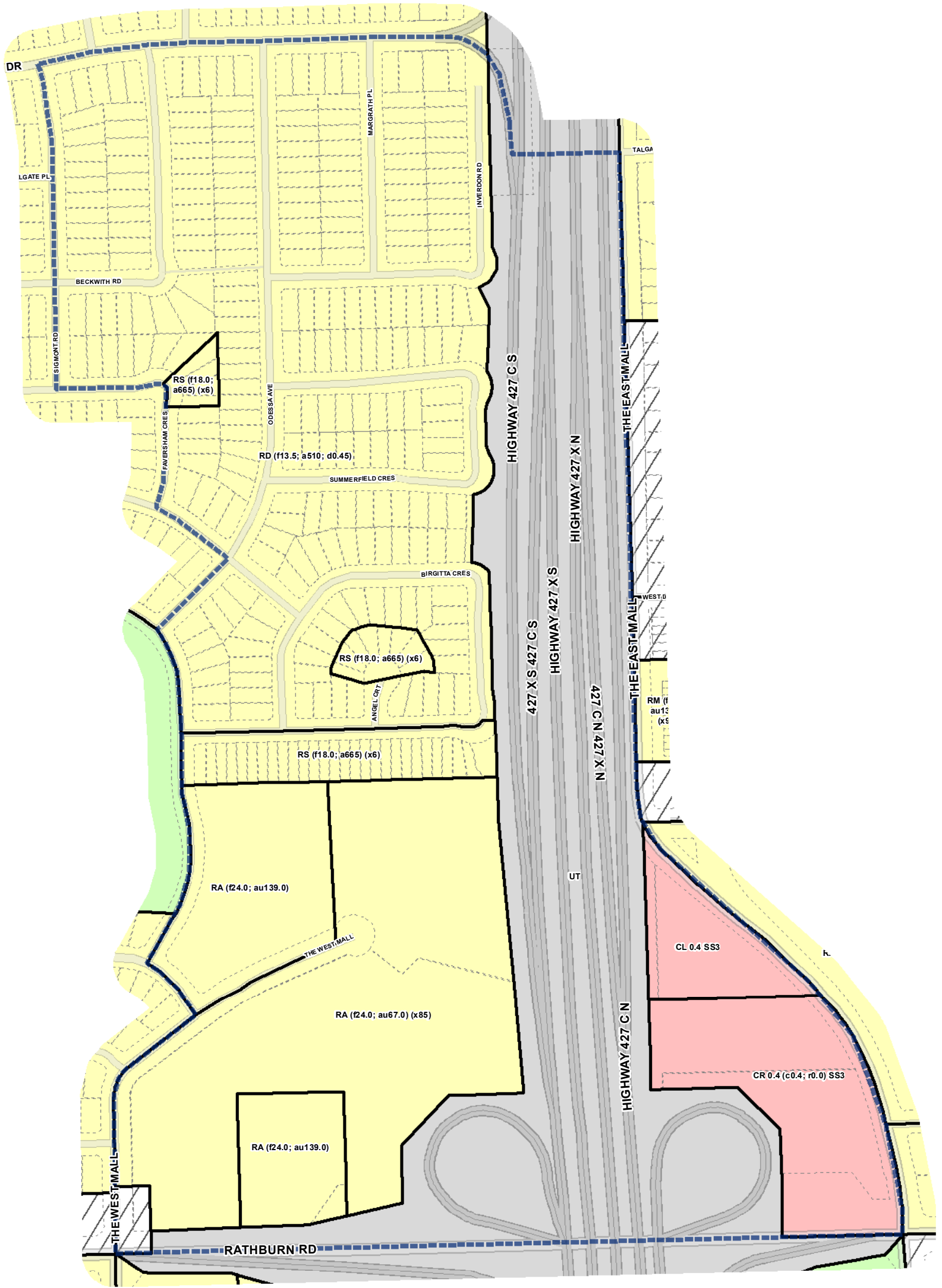
Hydro Line



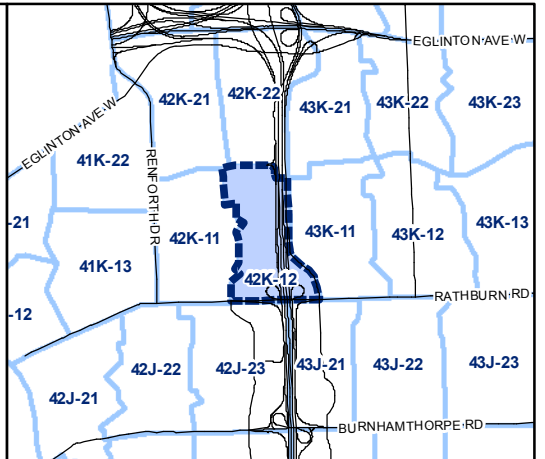
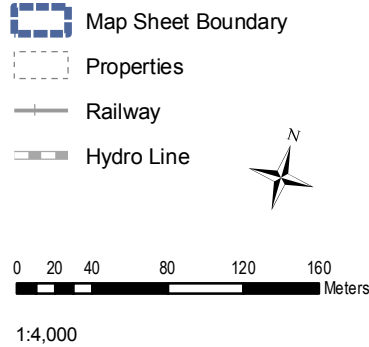
0 20 40 80 120 160 Meters

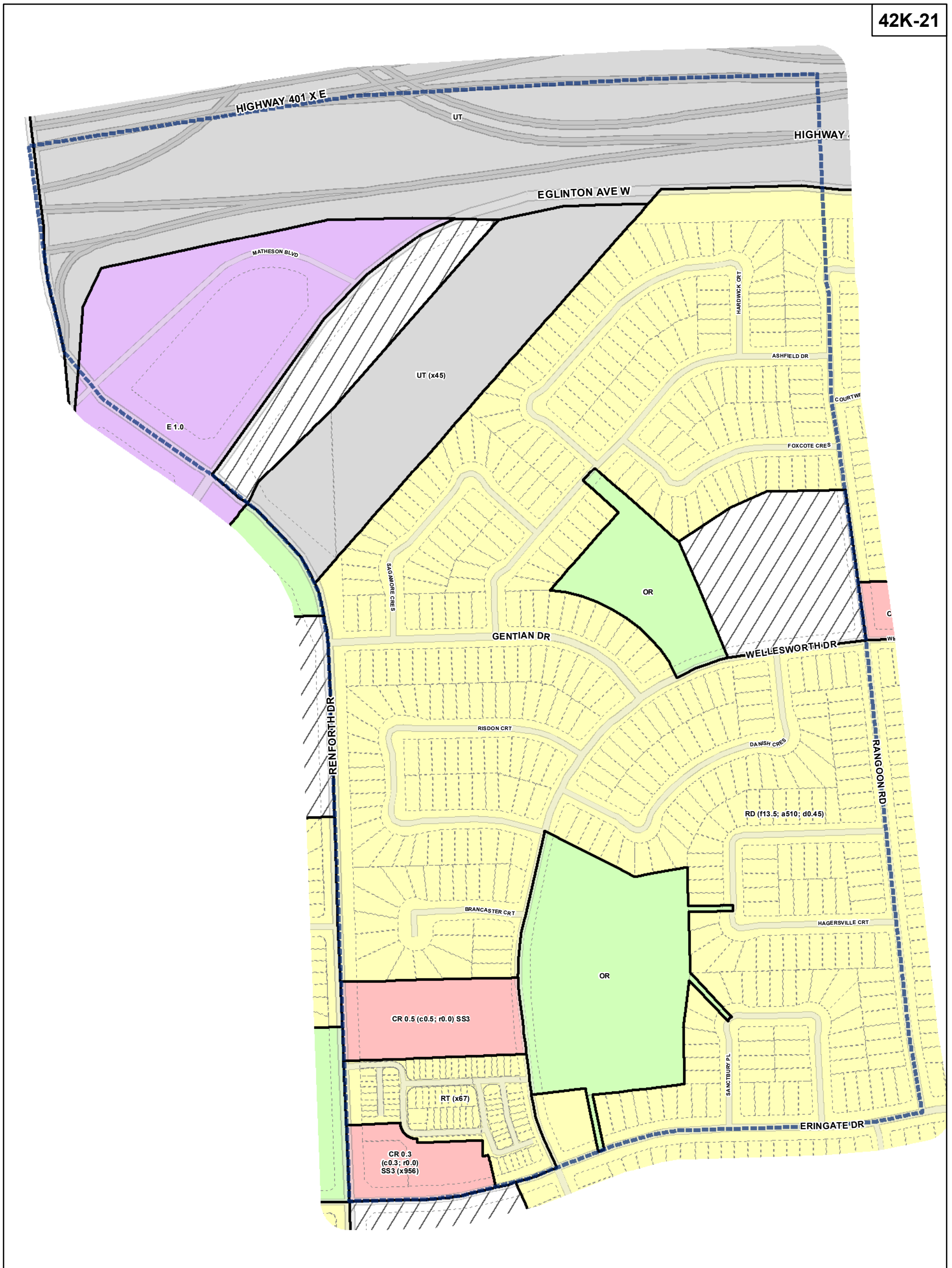
1:4,000





- Zone Categories**
- Residential
 - Parks & Open Space
 - Commercial Residential
 - Commercial Residential Employment
 - Institutional
 - Employment
 - Utility/Transportation
 - Not Part of this Bylaw





Toronto City Planning
Zoning Bylaw Map Book Series

Zoning
Etobicoke York Community Council

July 29, 2010
Maps must be read together with Zoning Bylaw text

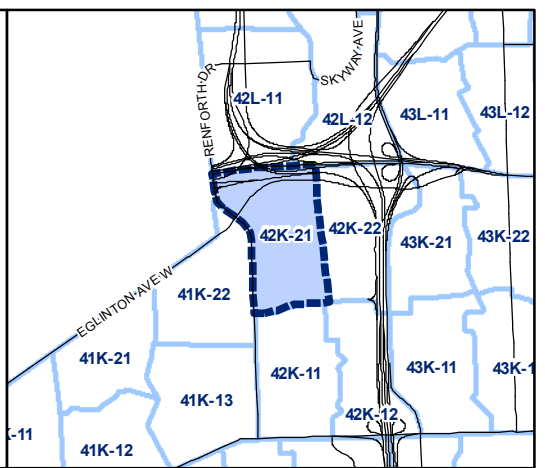
Zone Categories

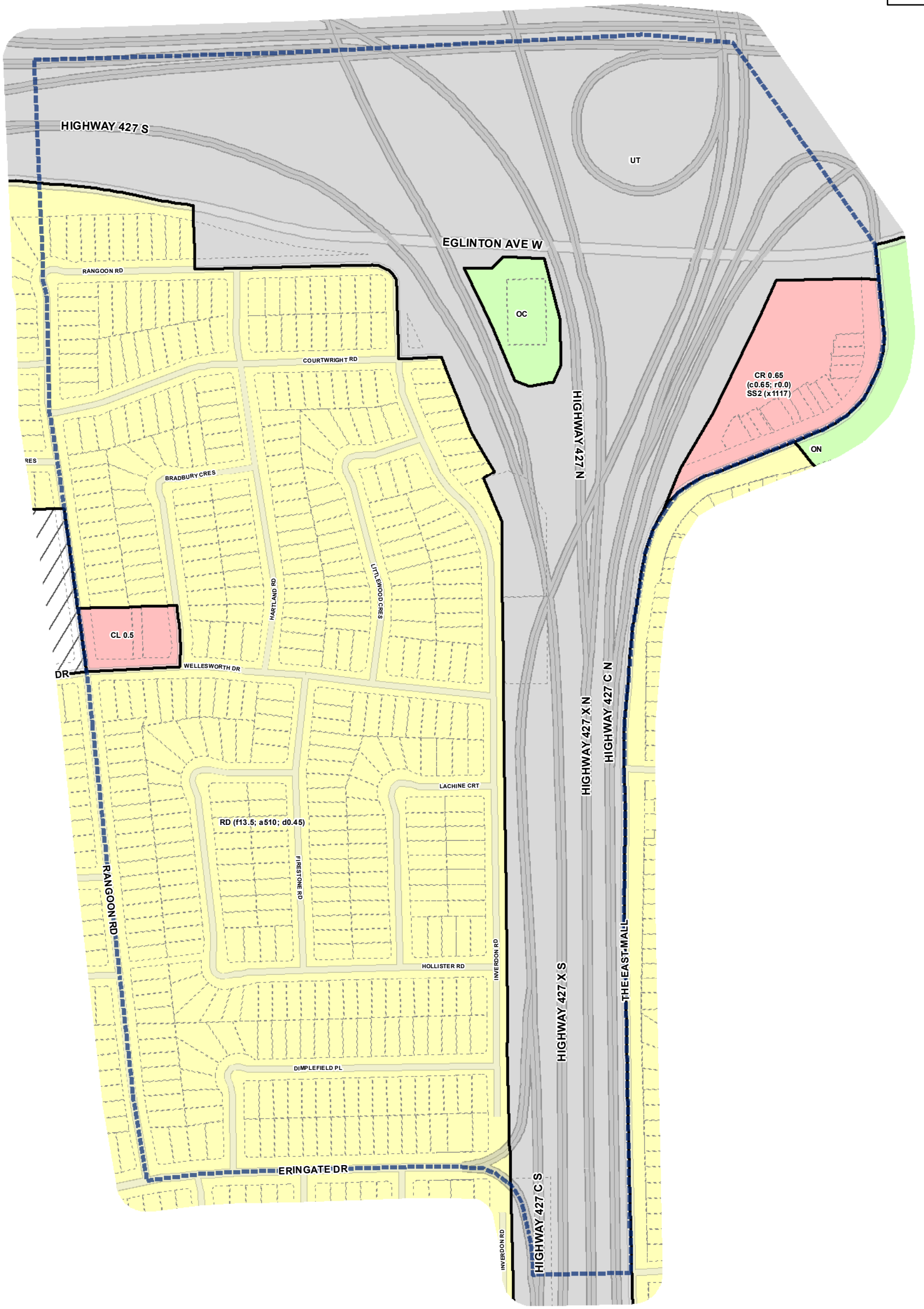
- Residential
- Parks & Open Space
- Commercial Residential
- Commercial Residential Employment
- Institutional
- Employment
- Utility/Transportation
- Not Part of this Bylaw

Map Symbols

- Map Sheet Boundary
- Properties
- Railway
- Hydro Line

0 20 40 80 120 160 Meters
1:4,000



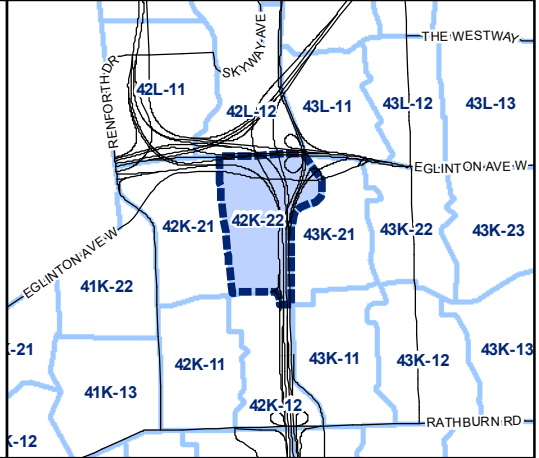
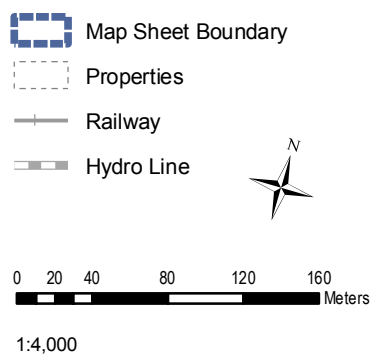


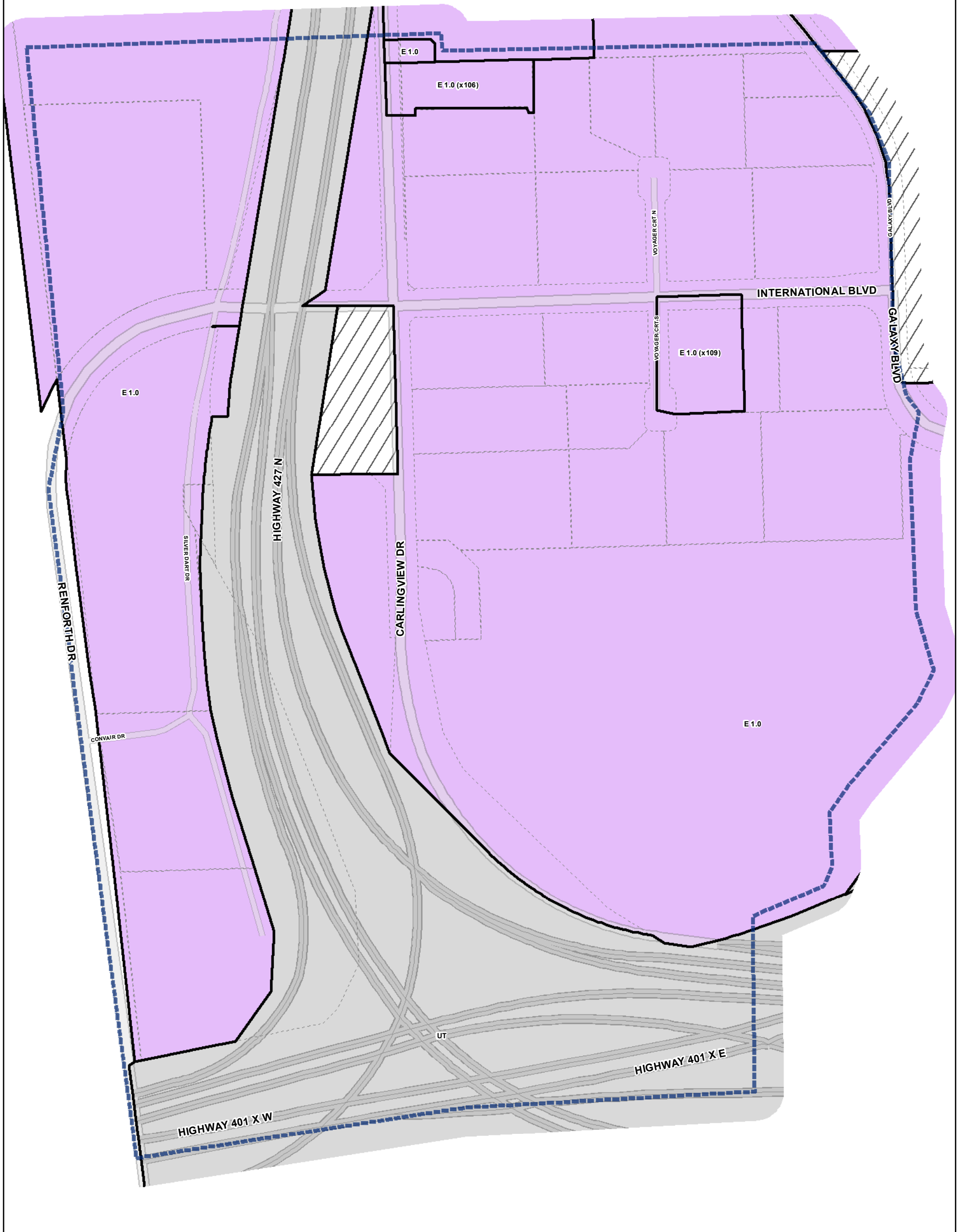
Toronto City Planning
 Zoning Bylaw Map Book Series

Zoning
 Etobicoke York Community Council

July 29, 2010
 Maps must be read together with Zoning Bylaw text

- Zone Categories**
- Residential
 - Parks & Open Space
 - Commercial Residential
 - Commercial Residential Employment
 - Institutional
 - Employment
 - Utility/Transportation
 - Not Part of this Bylaw





Toronto City Planning
 Zoning Bylaw Map Book Series

Zoning
 Etobicoke York Community Council

July 29, 2010
 Maps must be read together with Zoning Bylaw text

Zone Categories

- Residential
- Parks & Open Space
- Commercial Residential
- Commercial Residential Employment
- Institutional
- Employment
- Utility/Transportation
- Not Part of this Bylaw

Map Sheet Boundary

Properties

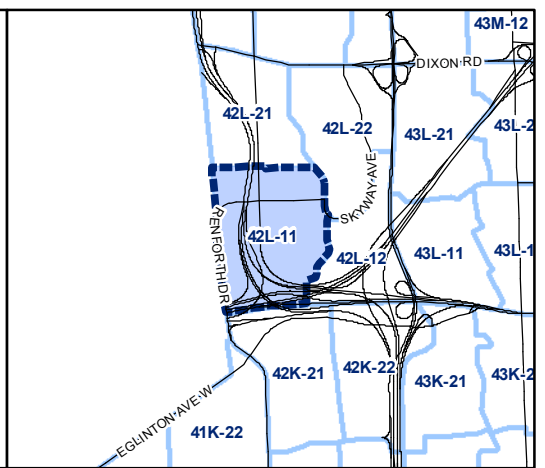
Railway

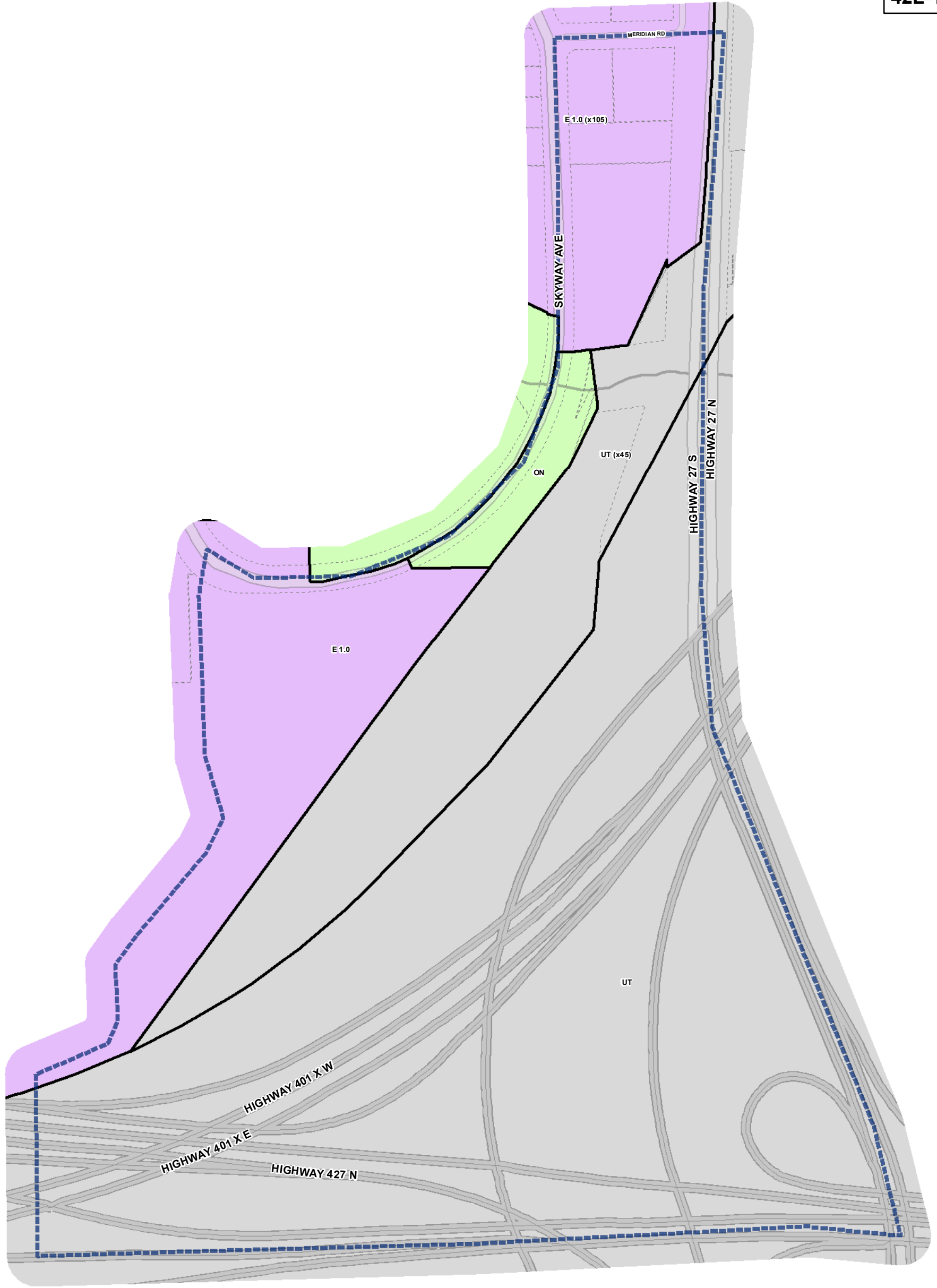
Hydro Line

N

0 20 40 80 120 160
Meters

1:4,000





- Zone Categories**
- Residential
 - Parks & Open Space
 - Commercial Residential
 - Commercial Residential Employment
 - Institutional
 - Employment
 - Utility/Transportation
 - Not Part of this Bylaw

Map Sheet Boundary

Properties

Railway

Hydro Line

0 20 40 80 120 160 Meters

1:4,000

