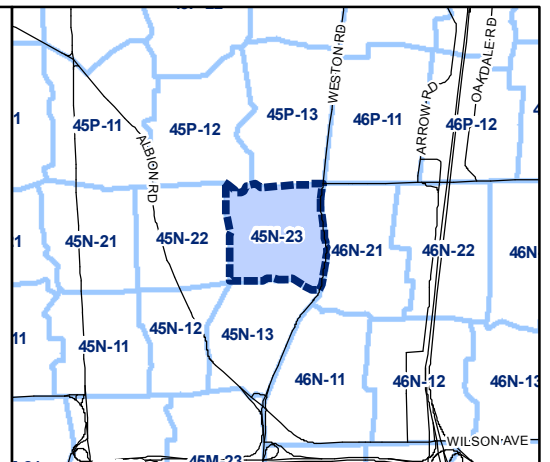
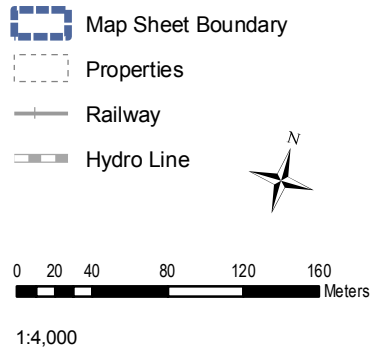
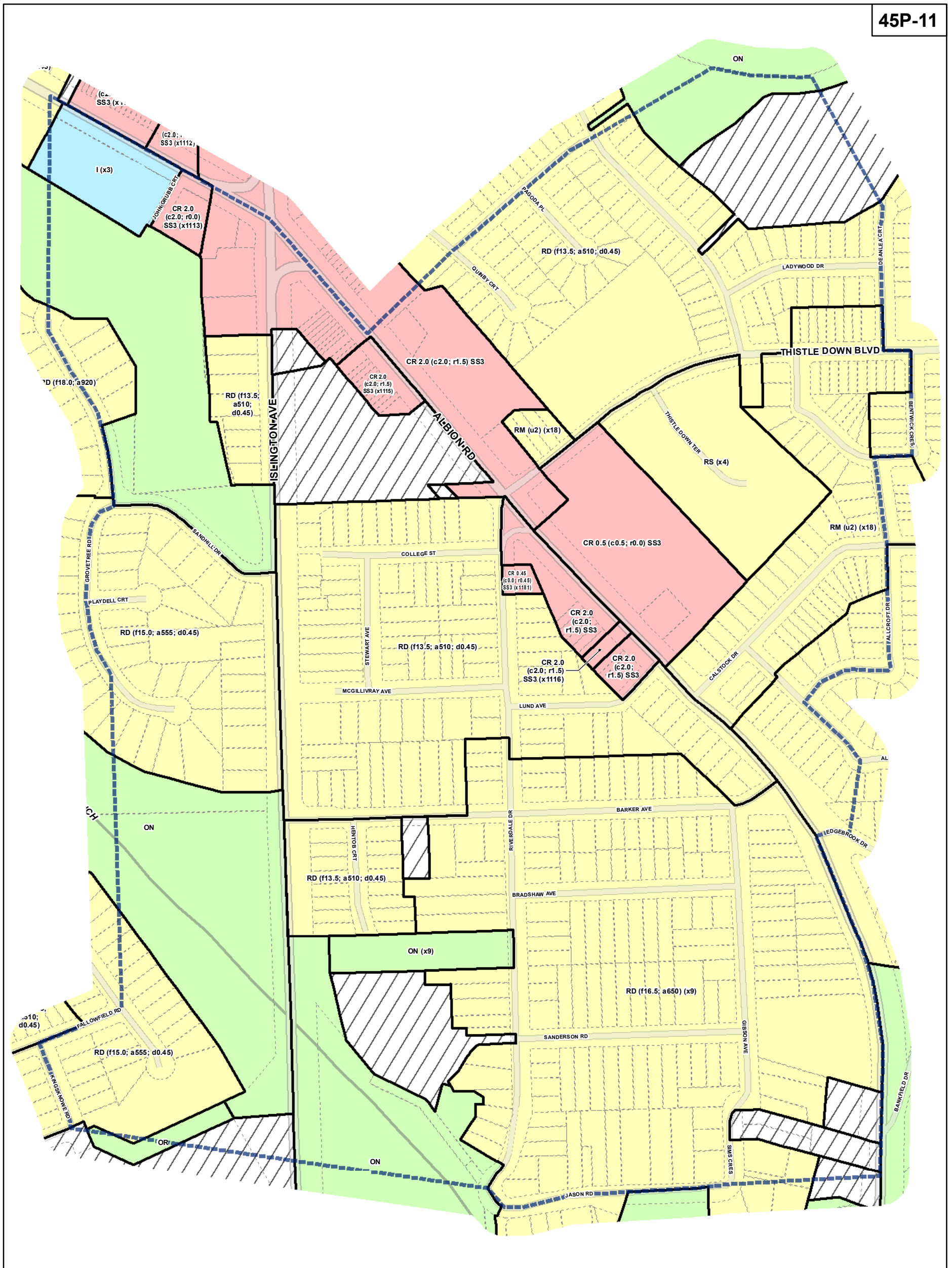


- Zone Categories**
- Residential
 - Parks & Open Space
 - Commercial Residential
 - Commercial Residential Employment
 - Institutional
 - Employment
 - Utility/Transportation
 - Not Part of this Bylaw





TORONTO City Planning
 Zoning Bylaw Map Book Series

Zoning
 Etobicoke York Community Council

July 29, 2010
 Maps must be read together with Zoning Bylaw text

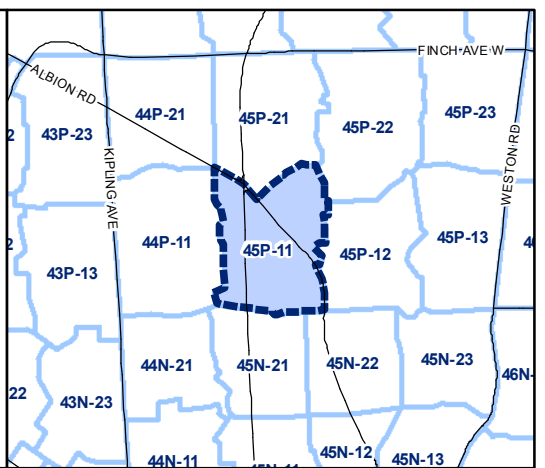
Zone Categories

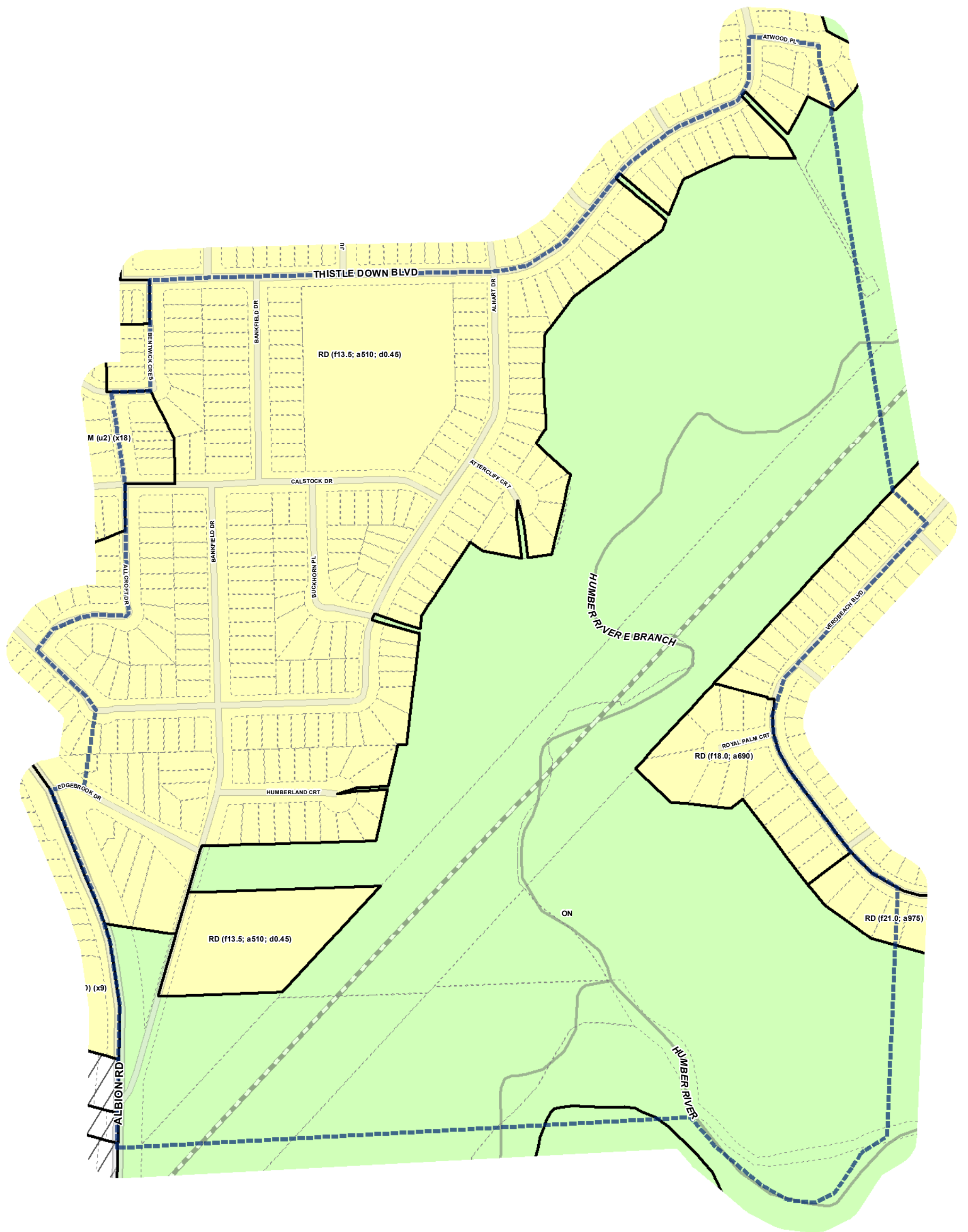
- Residential
- Parks & Open Space
- Commercial Residential
- Commercial Residential Employment
- Institutional
- Employment
- Utility/Transportation
- Not Part of this Bylaw

Map Symbols

- Map Sheet Boundary
- Properties
- Railway
- Hydro Line

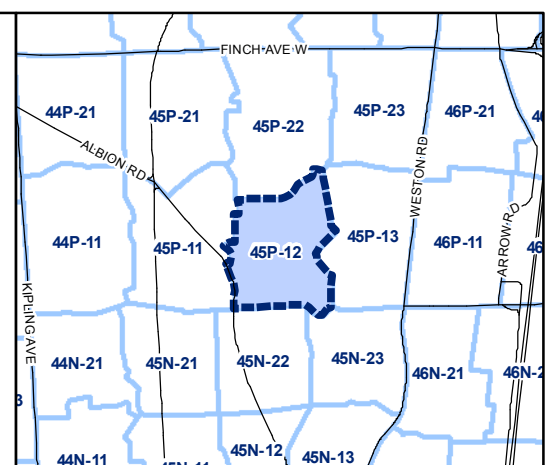
0 20 40 80 120 160 Meters
 1:4,000

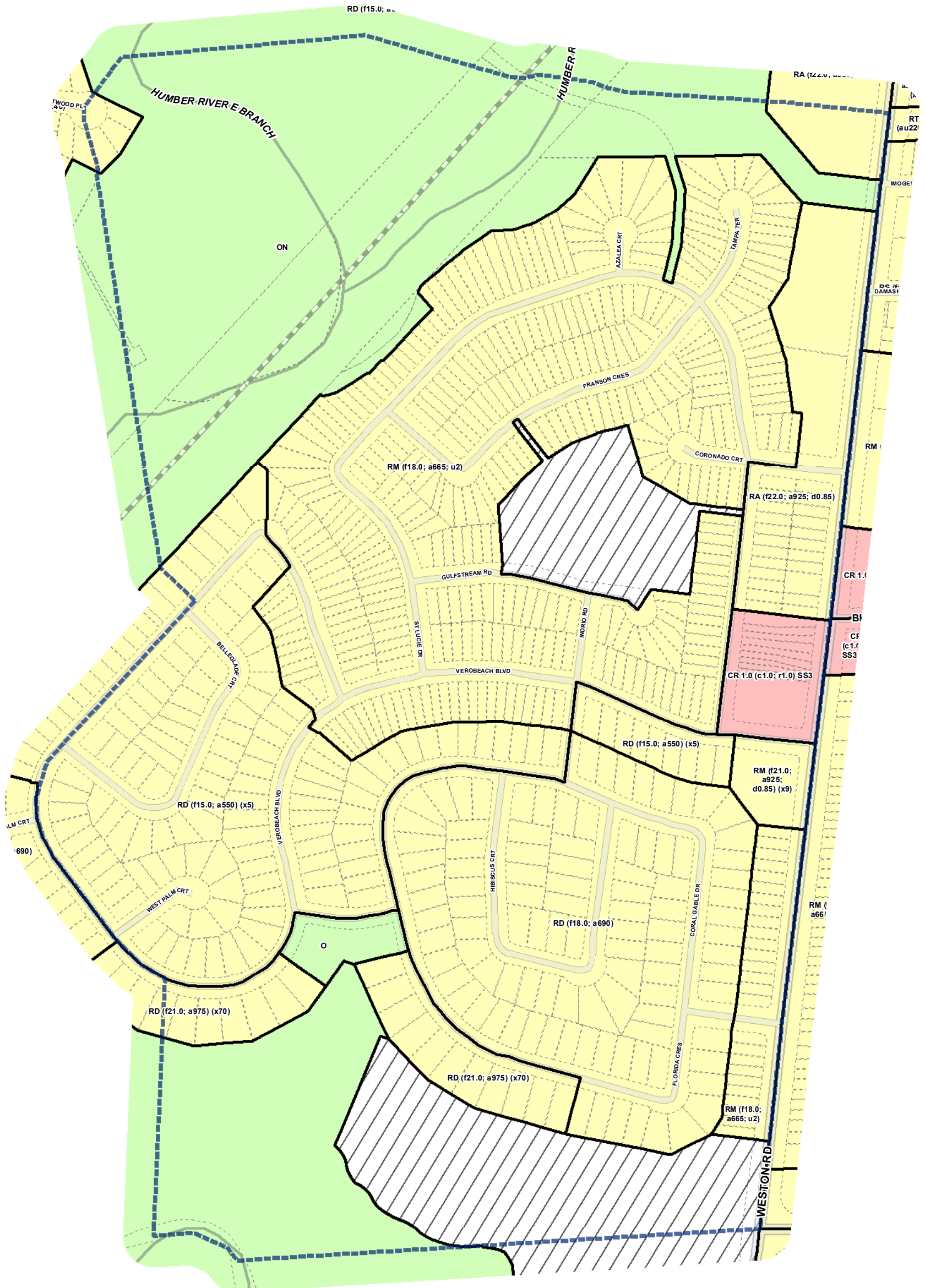




- Zone Categories**
- Residential
 - Parks & Open Space
 - Commercial Residential
 - Commercial Residential Employment
 - Institutional
 - Employment
 - Utility/Transportation
 - Not Part of this Bylaw

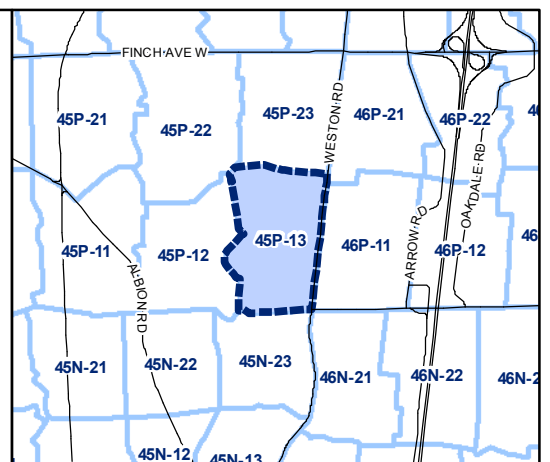
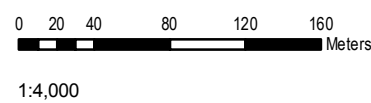
- Map Sheet Boundary
 - Properties
 - Railway
 - Hydro Line
- 0 20 40 80 120 160 Meters
- 1:4,000

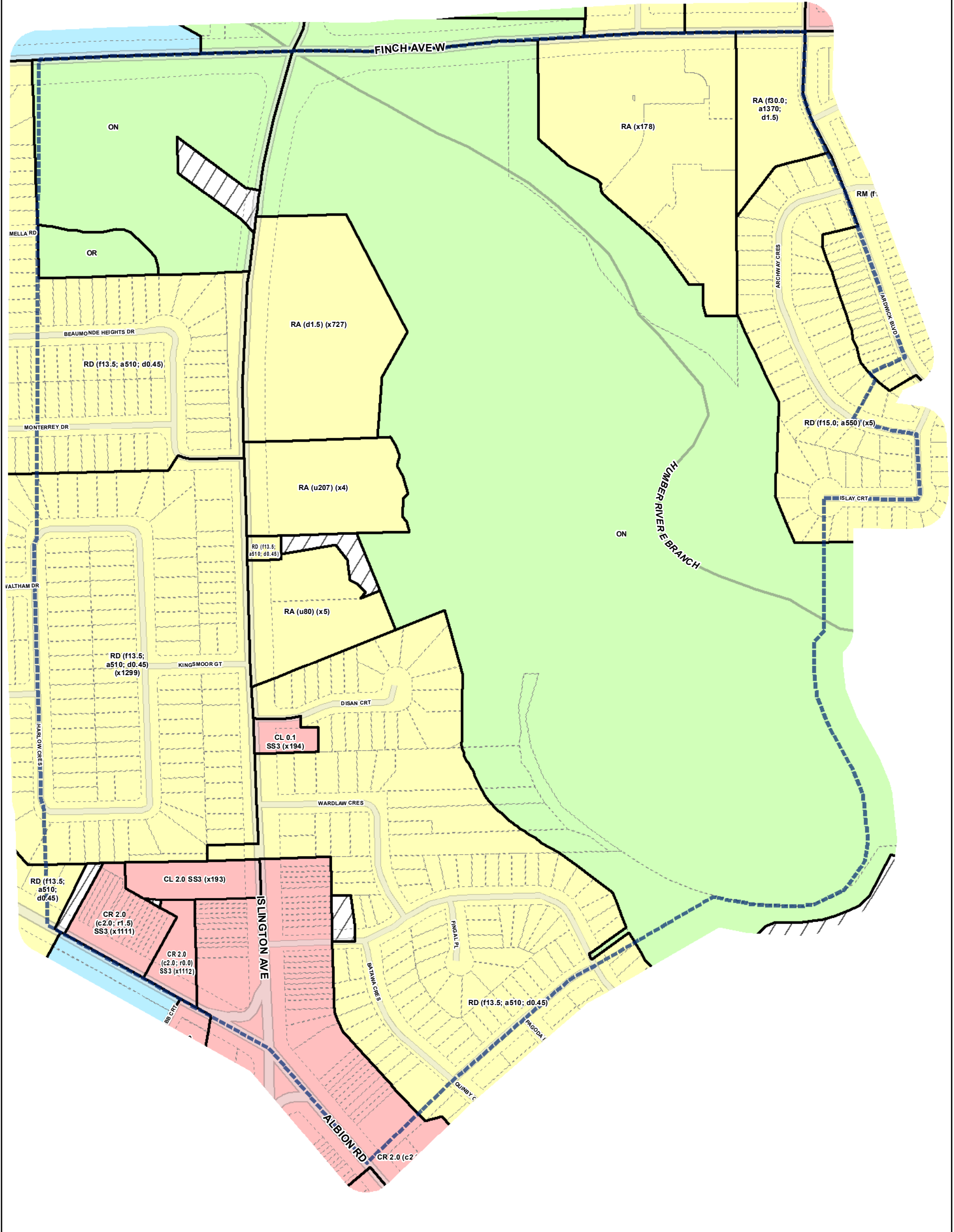




- Zone Categories**
- Residential
 - Parks & Open Space
 - Commercial Residential
 - Commercial Residential Employment
 - Institutional
 - Employment
 - Utility/Transportation
 - Not Part of this Bylaw

- Map Sheet Boundary
- Properties
- Railway
- Hydro Line





Toronto City Planning
 Zoning Bylaw Map Book Series

Zoning
 Etobicoke York Community Council

July 29, 2010
 Maps must be read together with Zoning Bylaw text

- Zone Categories**
- Residential
 - Parks & Open Space
 - Commercial Residential
 - Commercial Residential Employment
 - Institutional
 - Employment
 - Utility/Transportation
 - Not Part of this Bylaw

Map Sheet Boundary

Properties

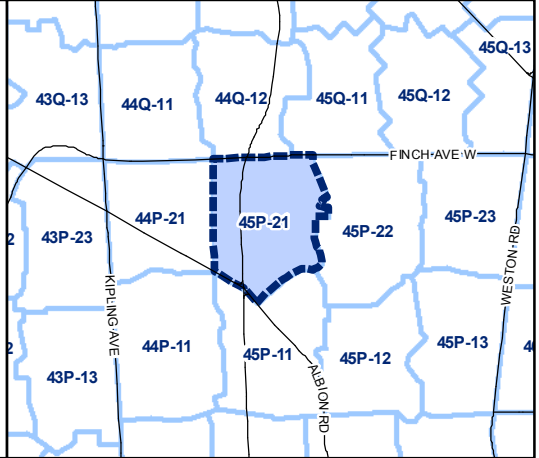
Railway

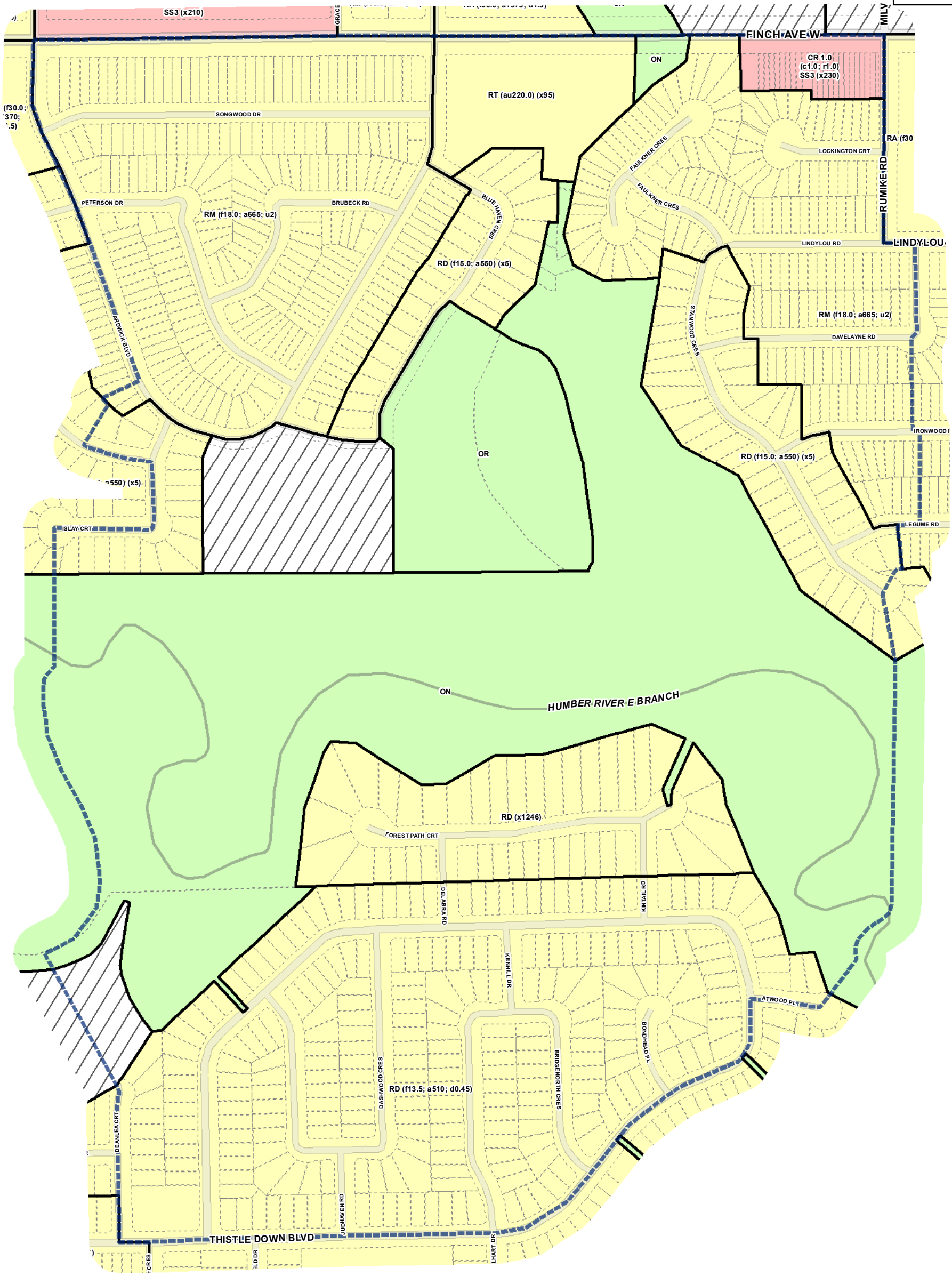
Hydro Line

N

0 20 40 80 120 160 Meters

1:4,000





Toronto City Planning
 Zoning Bylaw Map Book Series

Zoning
 Etobicoke York Community Council

July 29, 2010
 Maps must be read together with Zoning Bylaw text

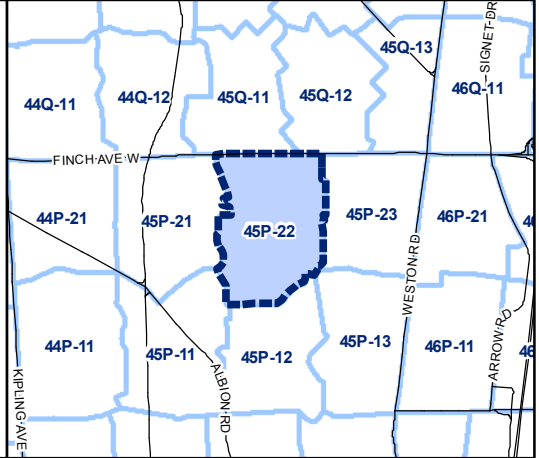
Zone Categories

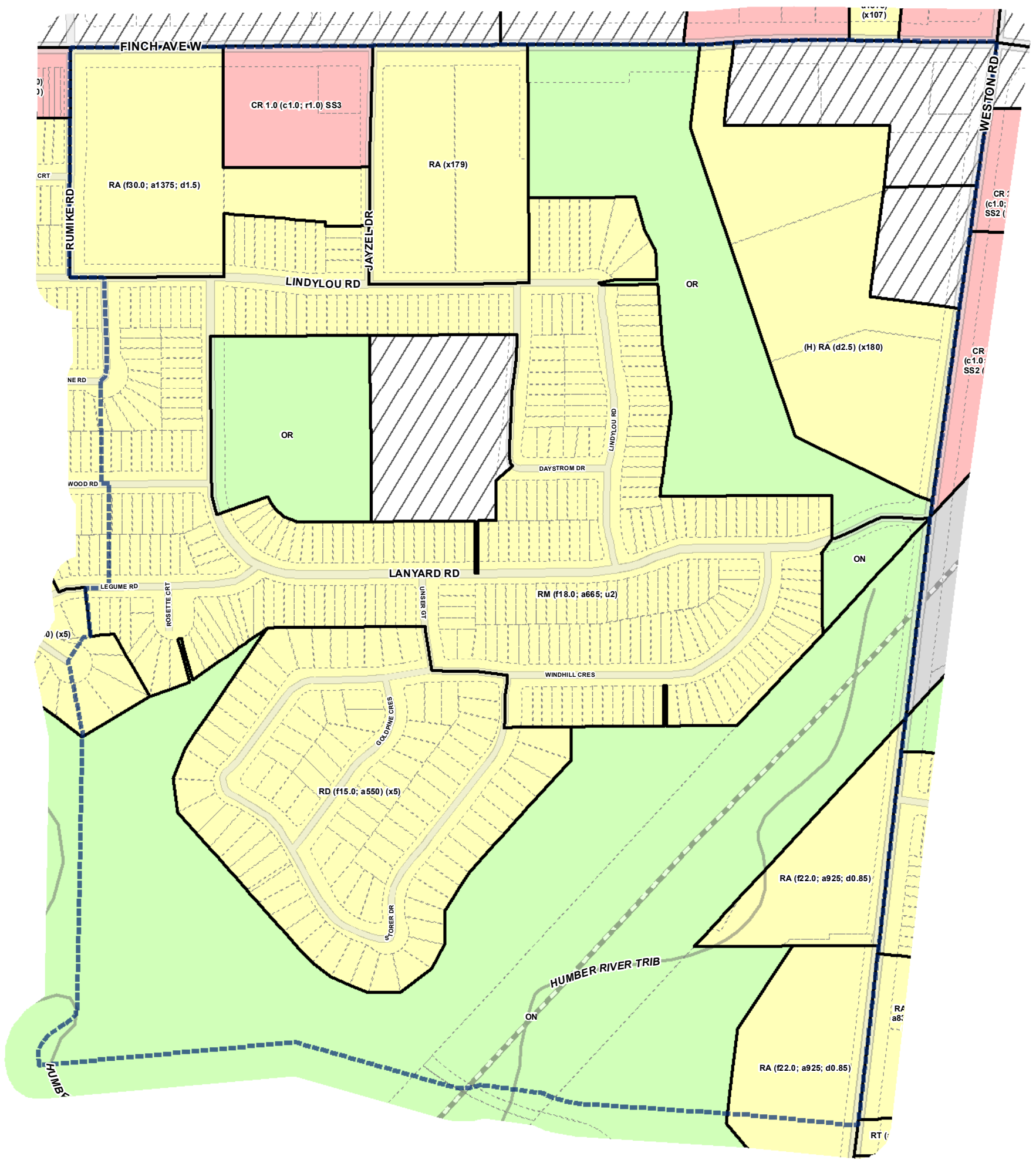
- Residential
- Parks & Open Space
- Commercial Residential
- Commercial Residential Employment
- Institutional
- Employment
- Utility/Transportation
- Not Part of this Bylaw

Map Symbols

- Map Sheet Boundary
- Properties
- Railway
- Hydro Line

0 20 40 80 120 160 Meters
 1:4,000



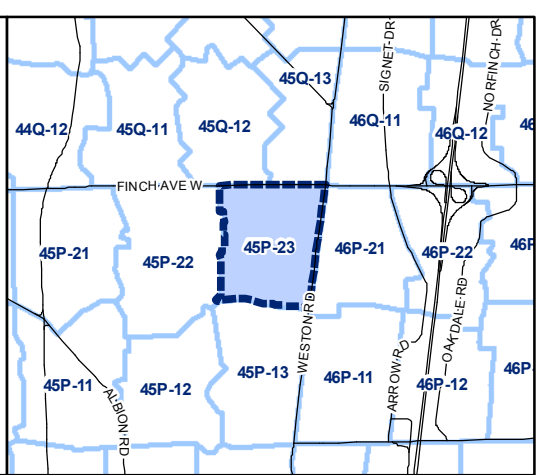
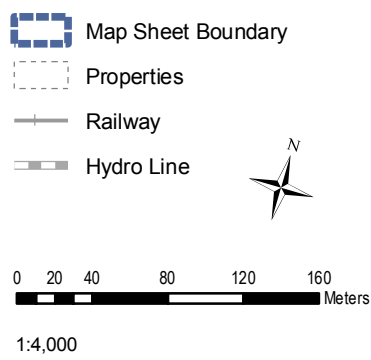


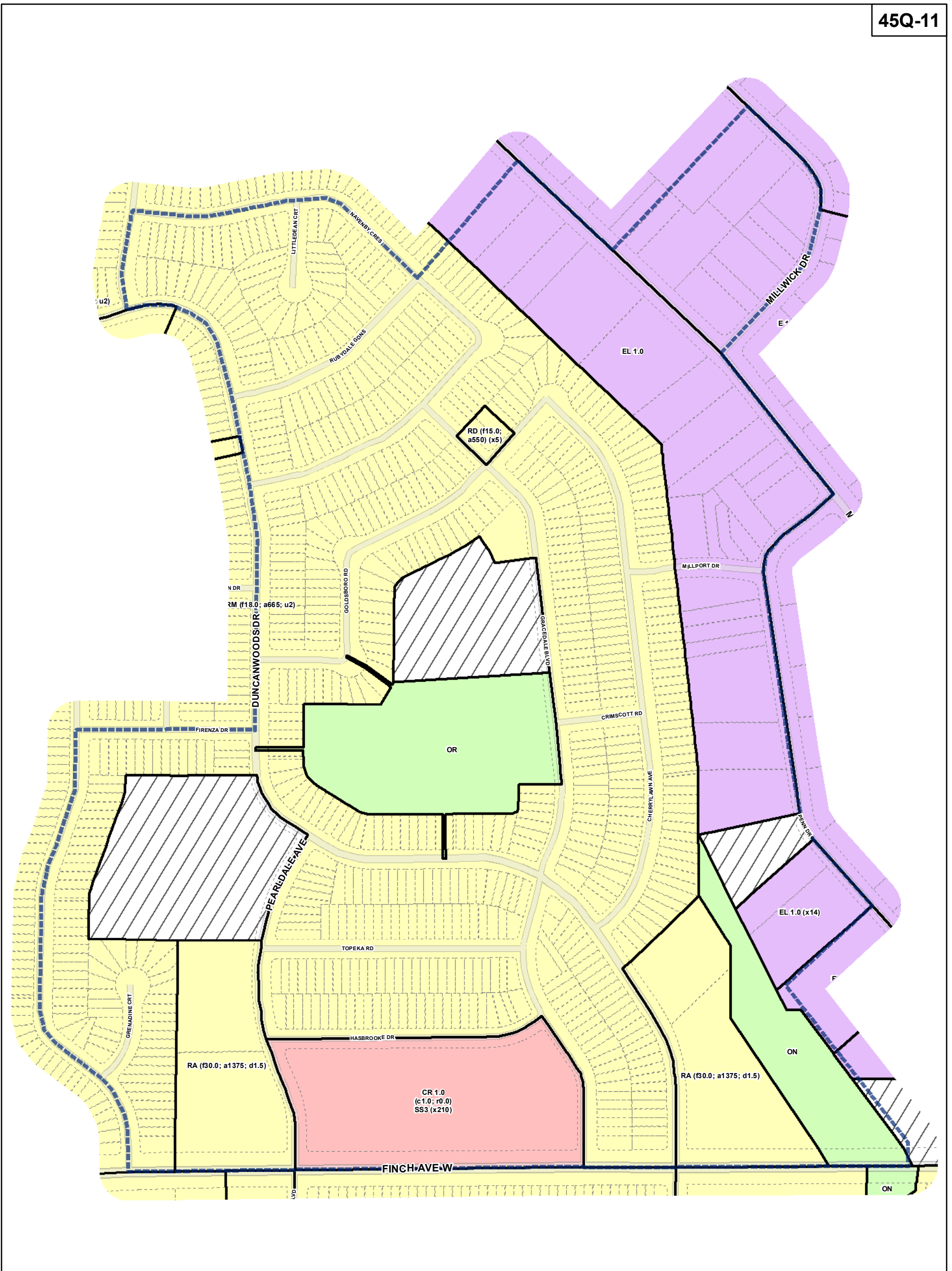
Toronto City Planning
 Zoning Bylaw Map Book Series

Zoning
 Etobicoke York Community Council

July 29, 2010
 Maps must be read together with Zoning Bylaw text

- Zone Categories**
- Residential
 - Parks & Open Space
 - Commercial Residential
 - Commercial Residential Employment
 - Institutional
 - Employment
 - Utility/Transportation
 - Not Part of this Bylaw





Toronto City Planning
 Zoning Bylaw Map Book Series

Zoning
 Etobicoke York Community Council

July 29, 2010
 Maps must be read together with Zoning Bylaw text

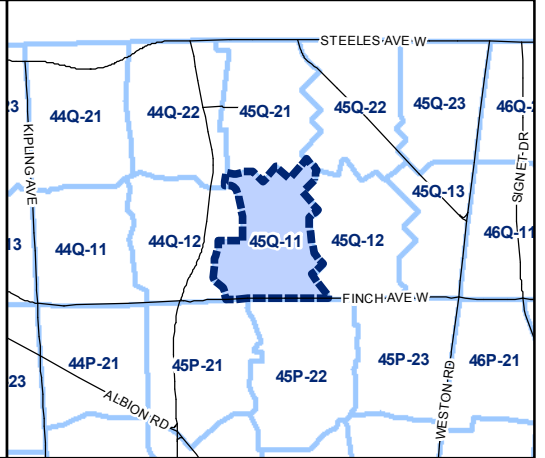
Zone Categories

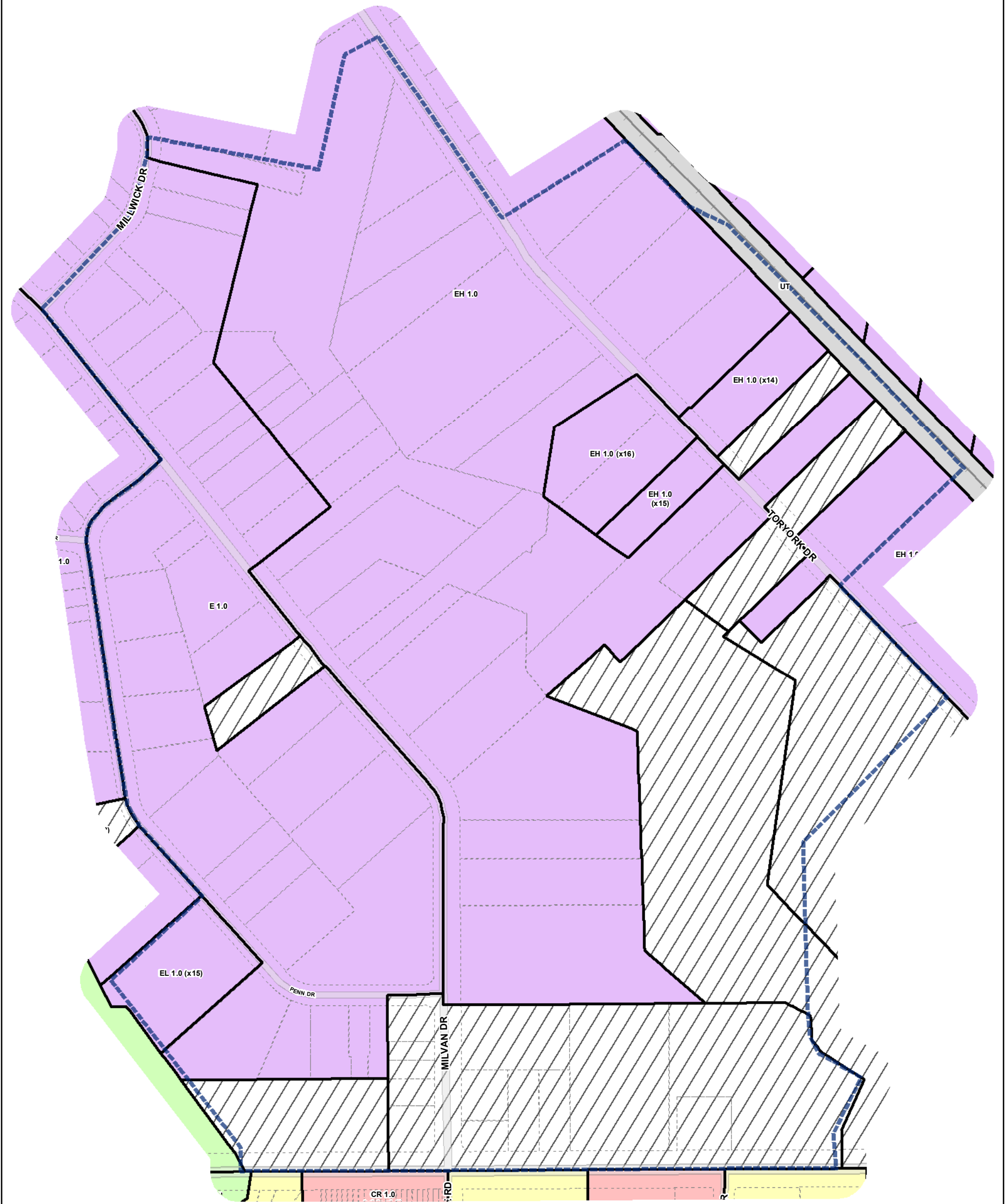
- Residential
- Parks & Open Space
- Commercial Residential
- Commercial Residential Employment
- Institutional
- Employment
- Utility/Transportation
- Not Part of this Bylaw

Map Symbols

- Map Sheet Boundary
- Properties
- Railway
- Hydro Line

0 20 40 80 120 160 Meters
 1:4,000





Toronto City Planning
 Zoning Bylaw Map Book Series

Zoning
 Etobicoke York Community Council

July 29, 2010
 Maps must be read together with Zoning Bylaw text

- Zone Categories**
- Residential
 - Parks & Open Space
 - Commercial Residential
 - Commercial Residential Employment
 - Institutional
 - Employment
 - Utility/Transportation
 - Not Part of this Bylaw

Map Sheet Boundary

Properties

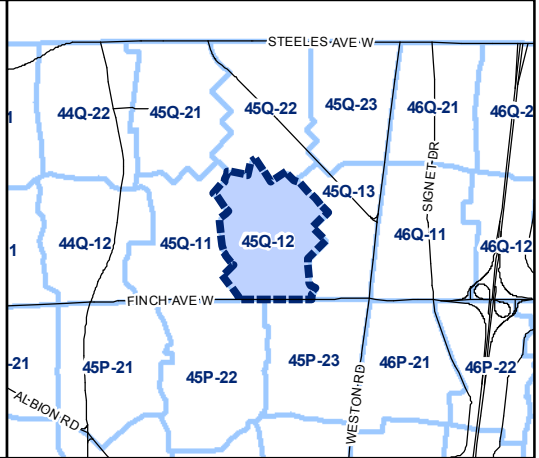
Railway

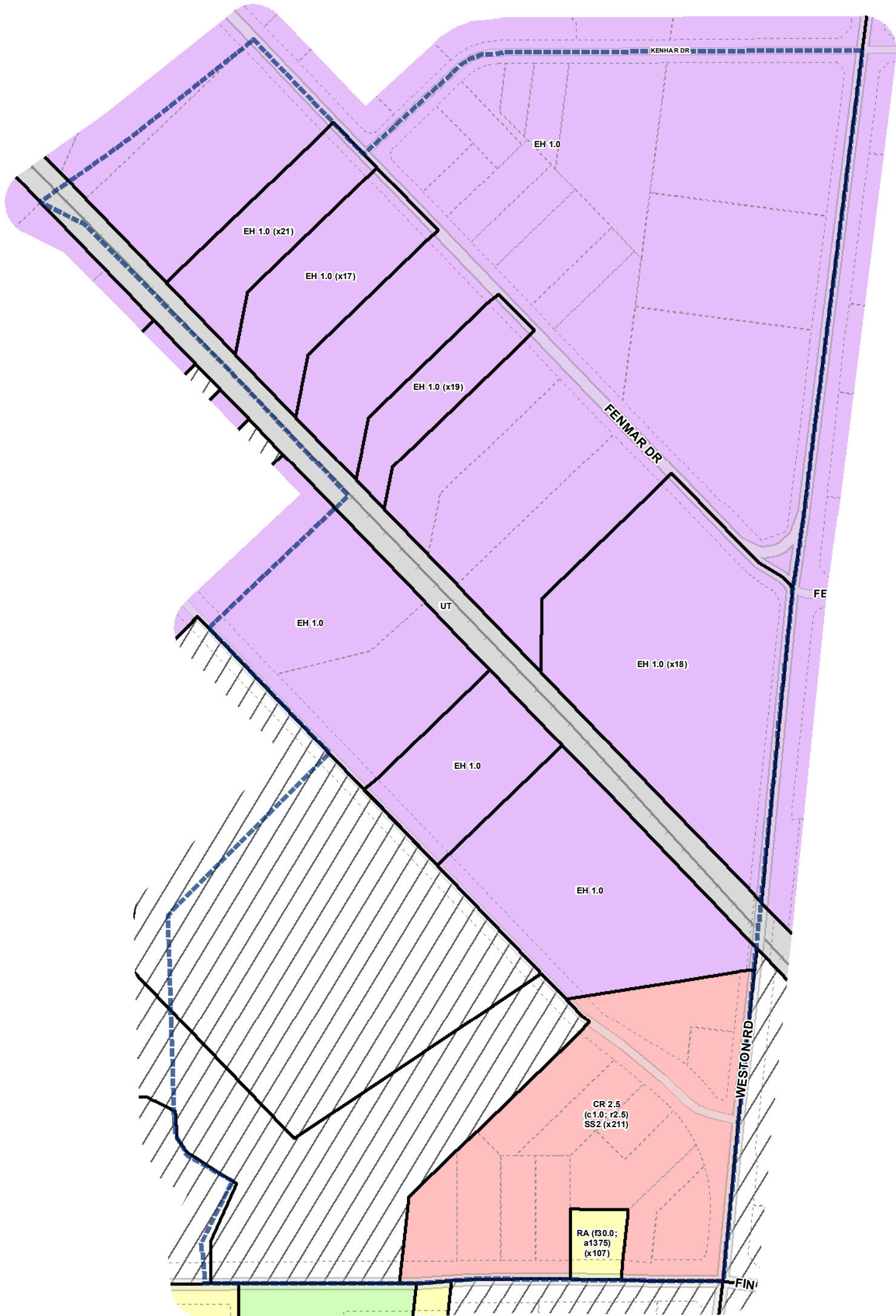
Hydro Line

N

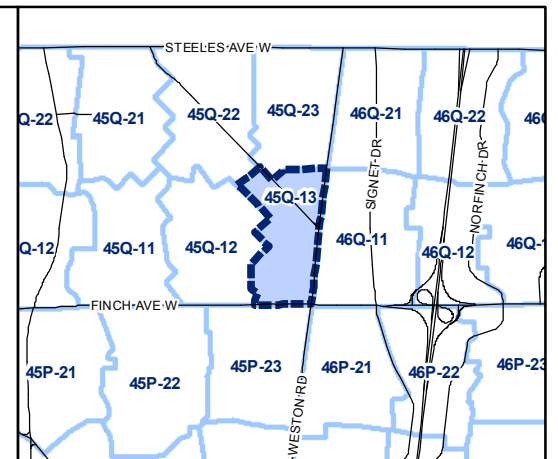
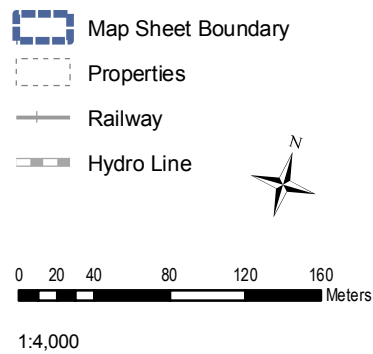
0 20 40 80 120 160 Meters

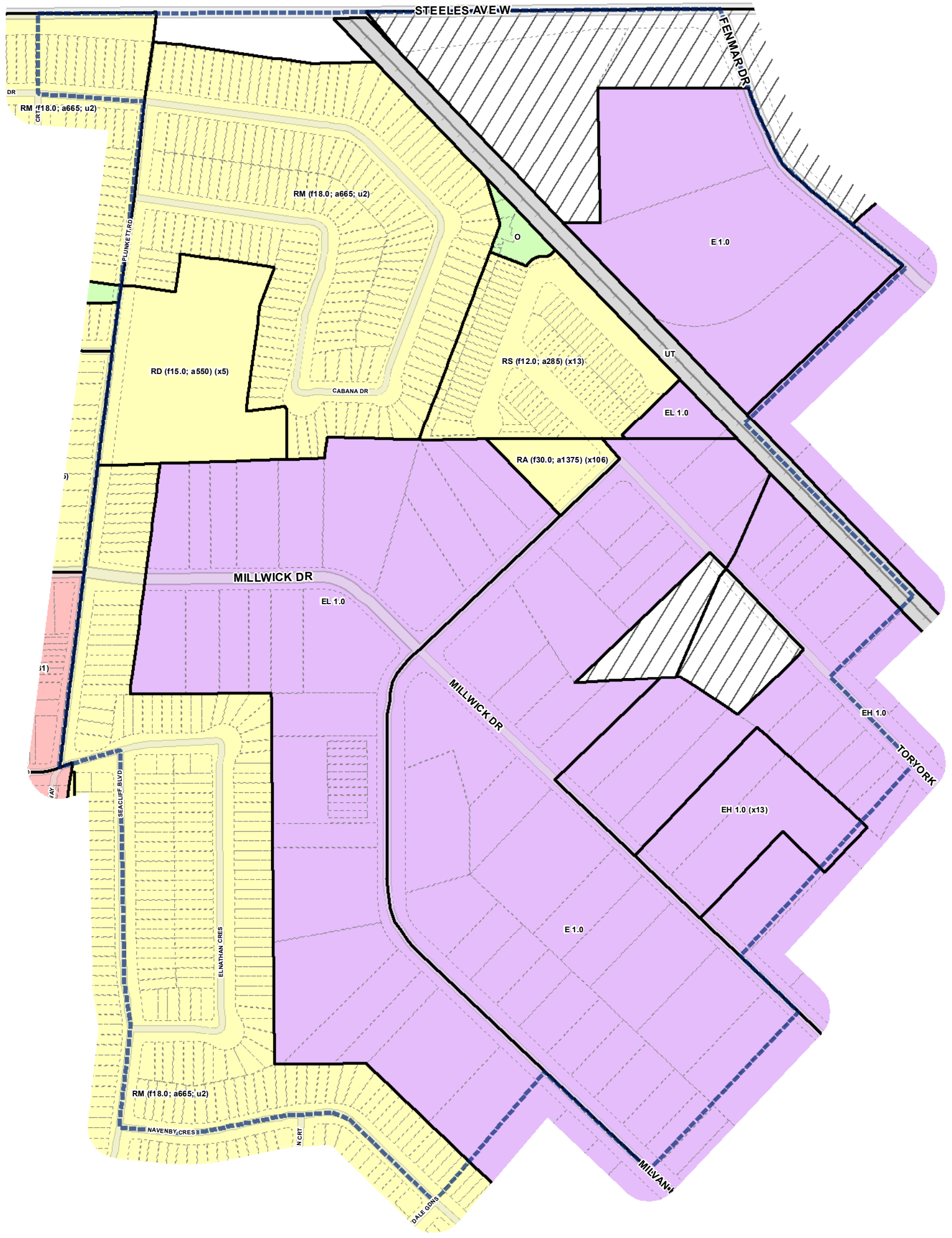
1:4,000





- Zone Categories**
- Residential
 - Parks & Open Space
 - Commercial Residential
 - Commercial Residential Employment
 - Institutional
 - Employment
 - Utility/Transportation
 - Not Part of this Bylaw



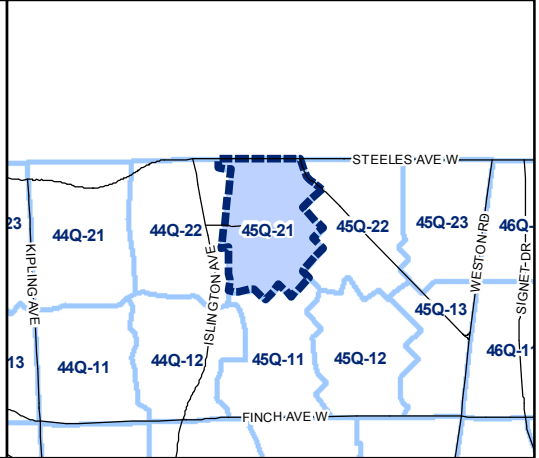
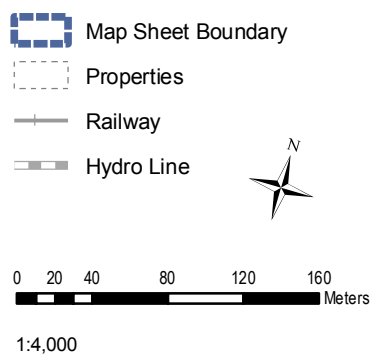


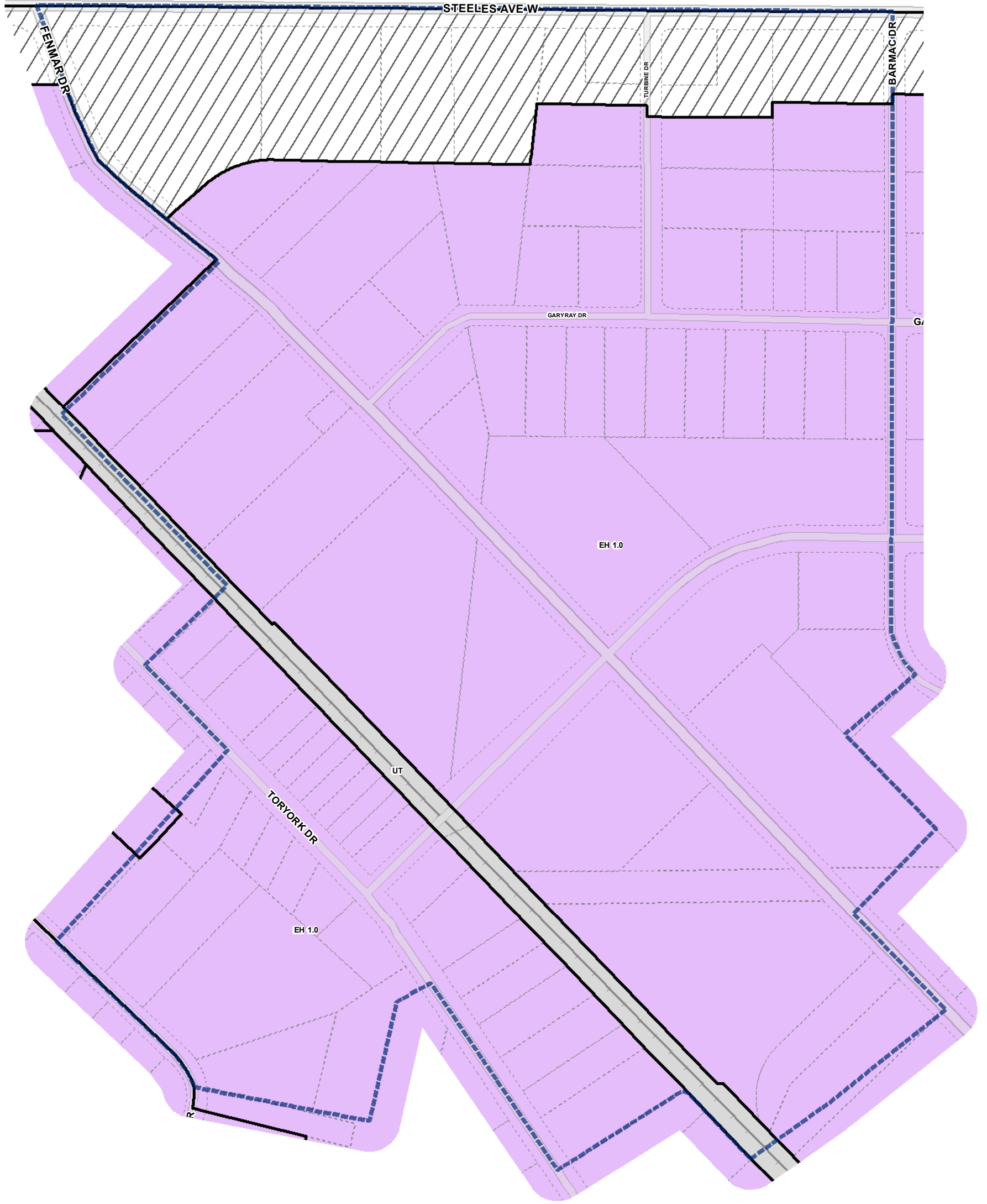
Toronto City Planning
 Zoning Bylaw Map Book Series

Zoning
 Etobicoke York Community Council

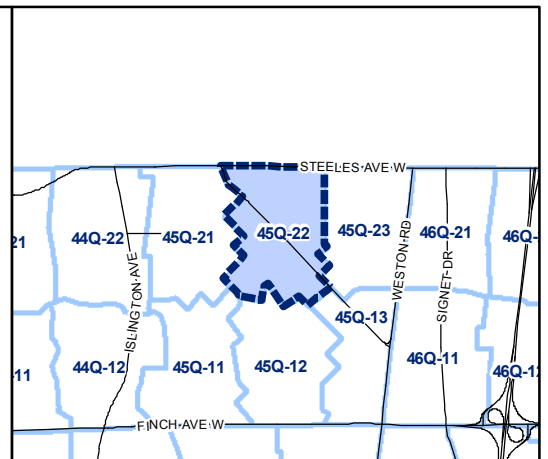
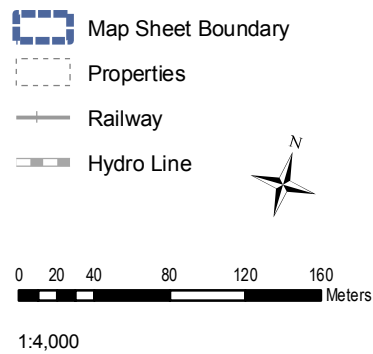
July 29, 2010
 Maps must be read together with Zoning Bylaw text

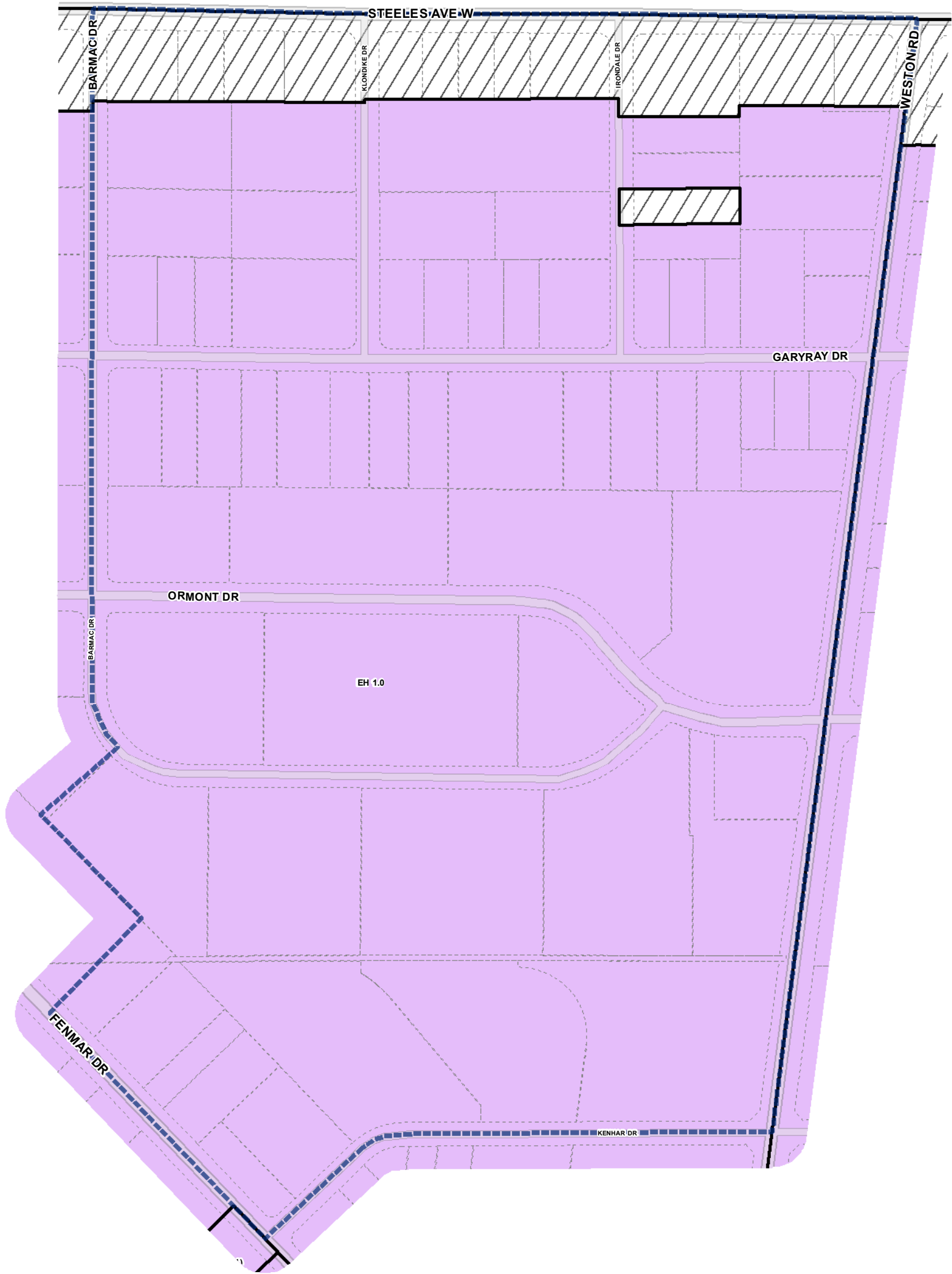
- Zone Categories**
- Residential
 - Parks & Open Space
 - Commercial Residential
 - Commercial Residential Employment
 - Institutional
 - Employment
 - Utility/Transportation
 - Not Part of this Bylaw






- Zone Categories**
- Residential
 - Parks & Open Space
 - Commercial Residential
 - Commercial Residential Employment
 - Institutional
 - Employment
 - Utility/Transportation
 - Not Part of this Bylaw






Zone Categories


-  Residential
-  Parks & Open Space
-  Commercial Residential
-  Commercial Residential Employment
-  Institutional
-  Employment
-  Utility/Transportation
-  Not Part of this Bylaw

 Map Sheet Boundary

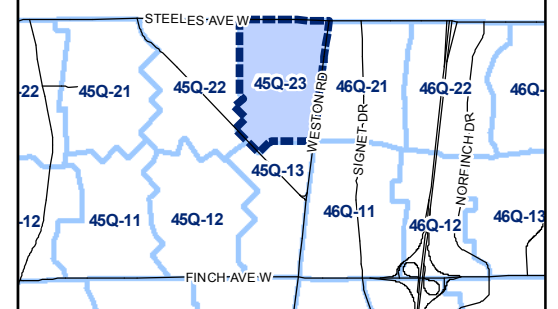
 Properties

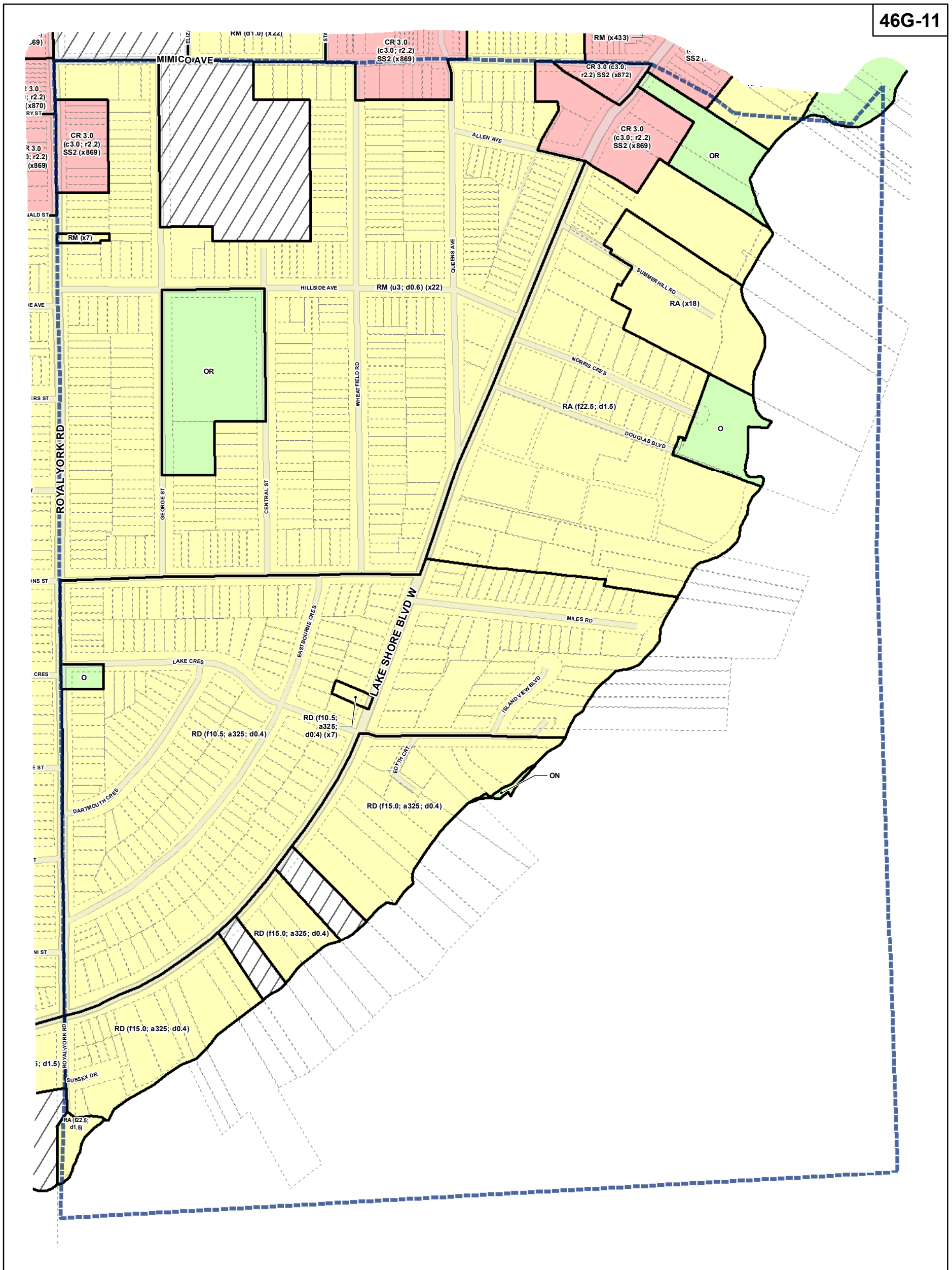
 Railway

 Hydro Line



1:4,000





Toronto City Planning
 Zoning Bylaw Map Book Series

Zoning
 Etobicoke York Community Council

July 29, 2010
 Maps must be read together with Zoning Bylaw text

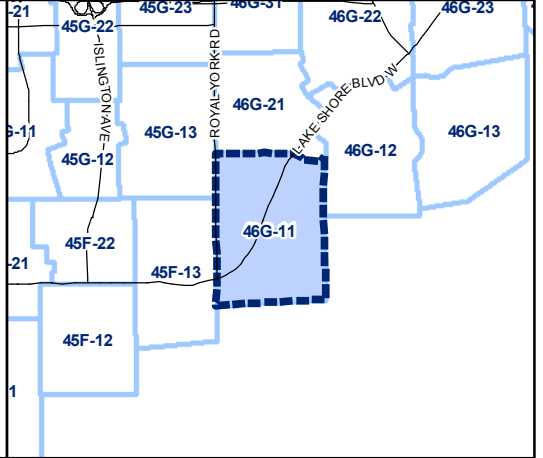
Zone Categories

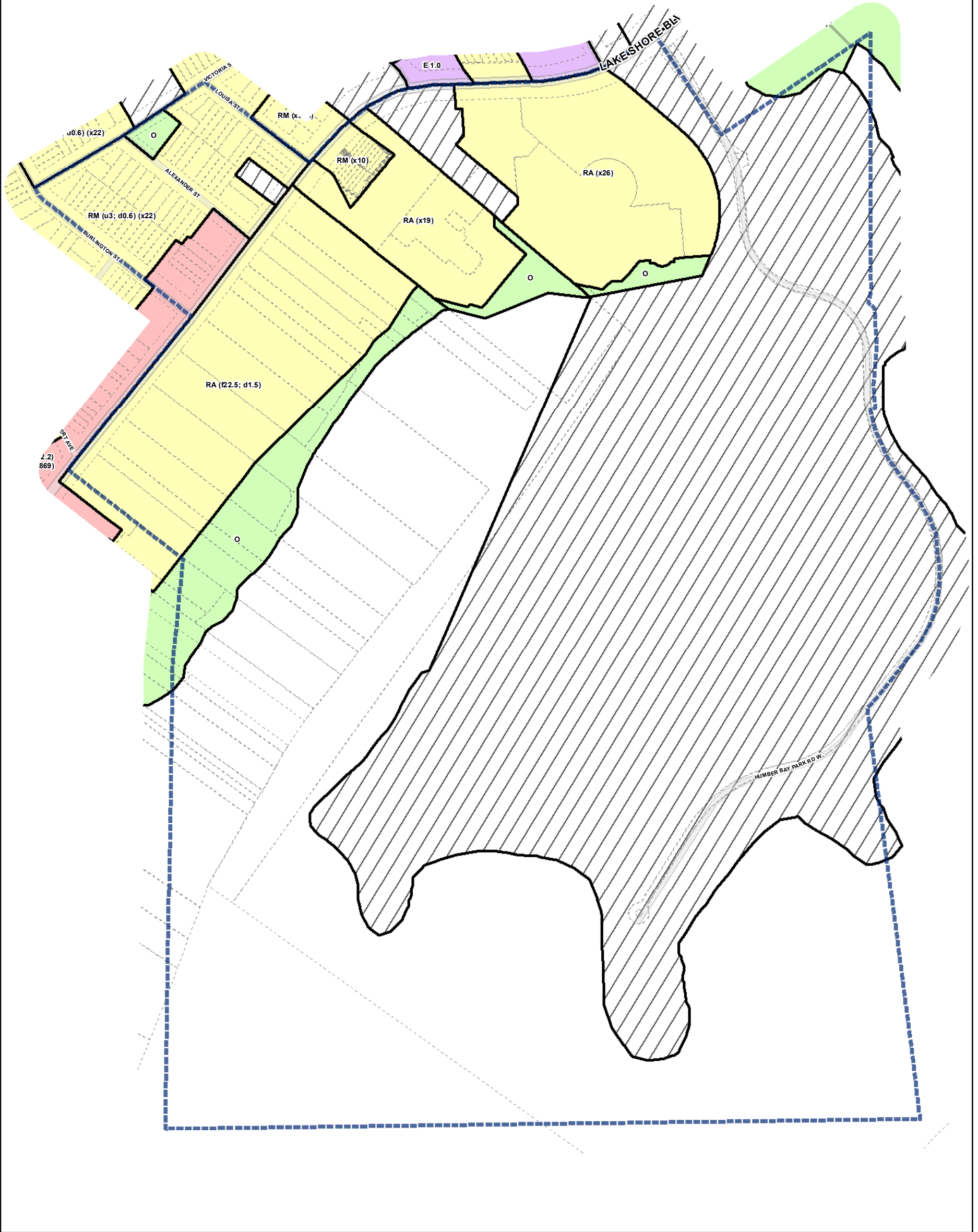
- Residential
- Parks & Open Space
- Commercial Residential
- Commercial Residential Employment
- Institutional
- Employment
- Utility/Transportation
- Not Part of this Bylaw

Map Symbols

- Map Sheet Boundary
- Properties
- Railway
- Hydro Line

0 20 40 80 120 160 Meters
 1:4,000





Toronto City Planning
 Zoning Bylaw Map Book Series

Zoning
 Etobicoke York Community Council

July 29, 2010
 Maps must be read together with Zoning Bylaw text

- Zone Categories**
- Residential
 - Parks & Open Space
 - Commercial Residential
 - Commercial Residential Employment
 - Institutional
 - Employment
 - Utility/Transportation
 - Not Part of this Bylaw

Map Sheet Boundary (dashed blue line)

Properties (dashed black line)

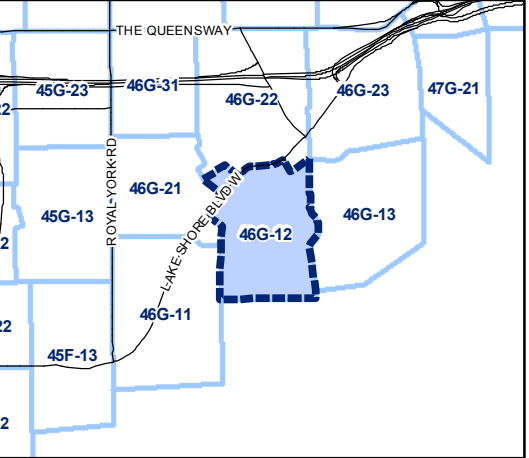
Railway (line with cross-ticks)

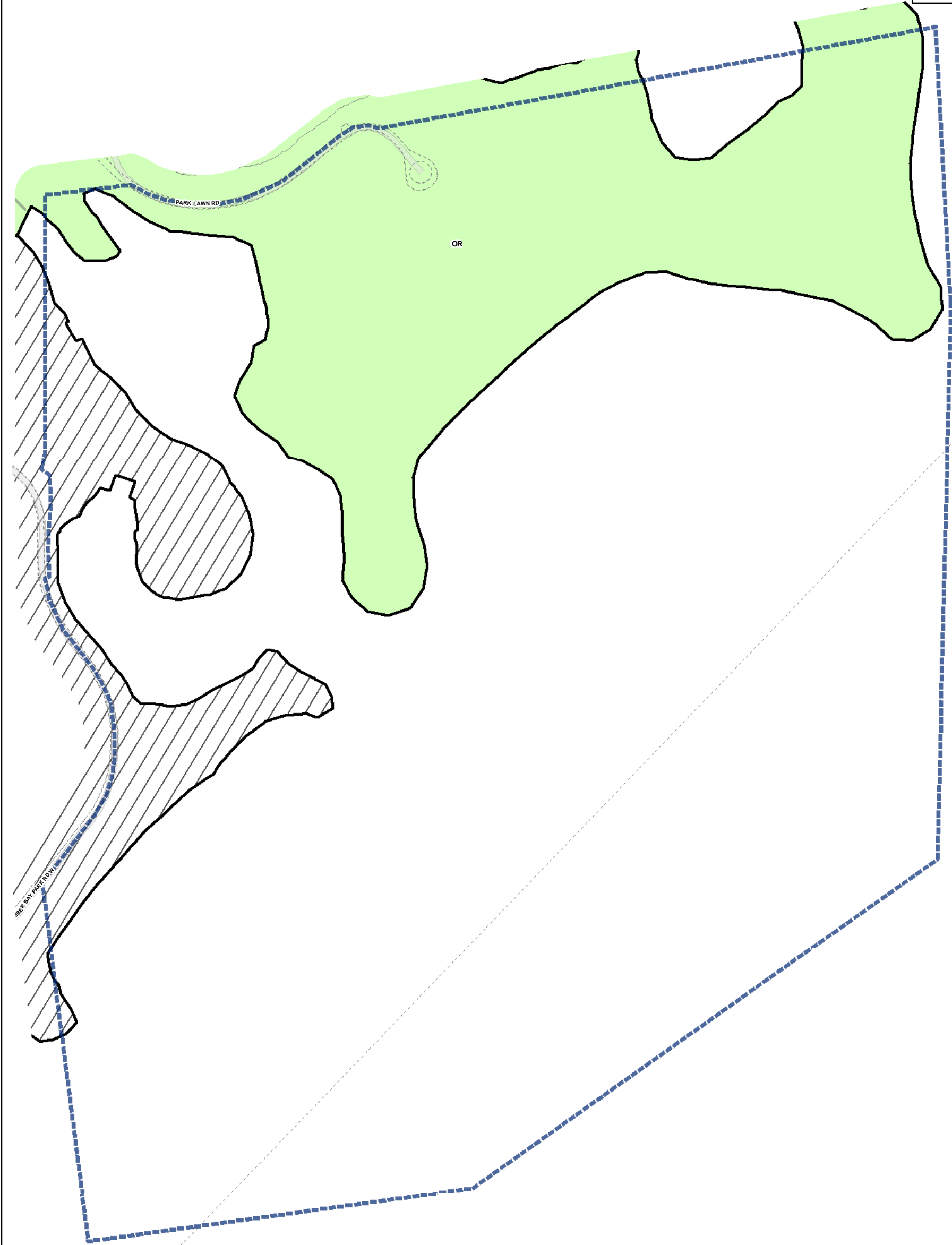
Hydro Line (line with central bar)

0 20 40 80 120 160 Meters

1:4,000

N





TORONTO City Planning
 Zoning Bylaw Map Book Series

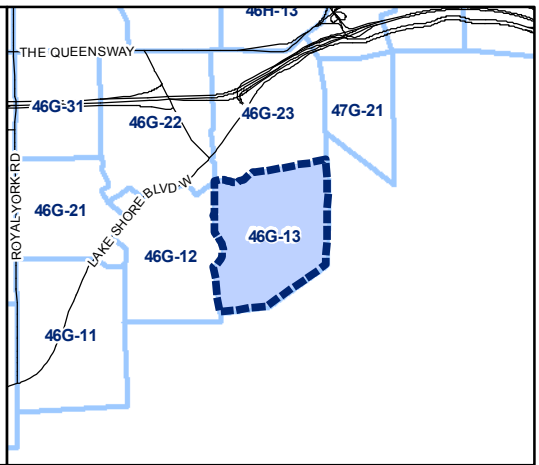
Zoning
 Etobicoke York Community Council

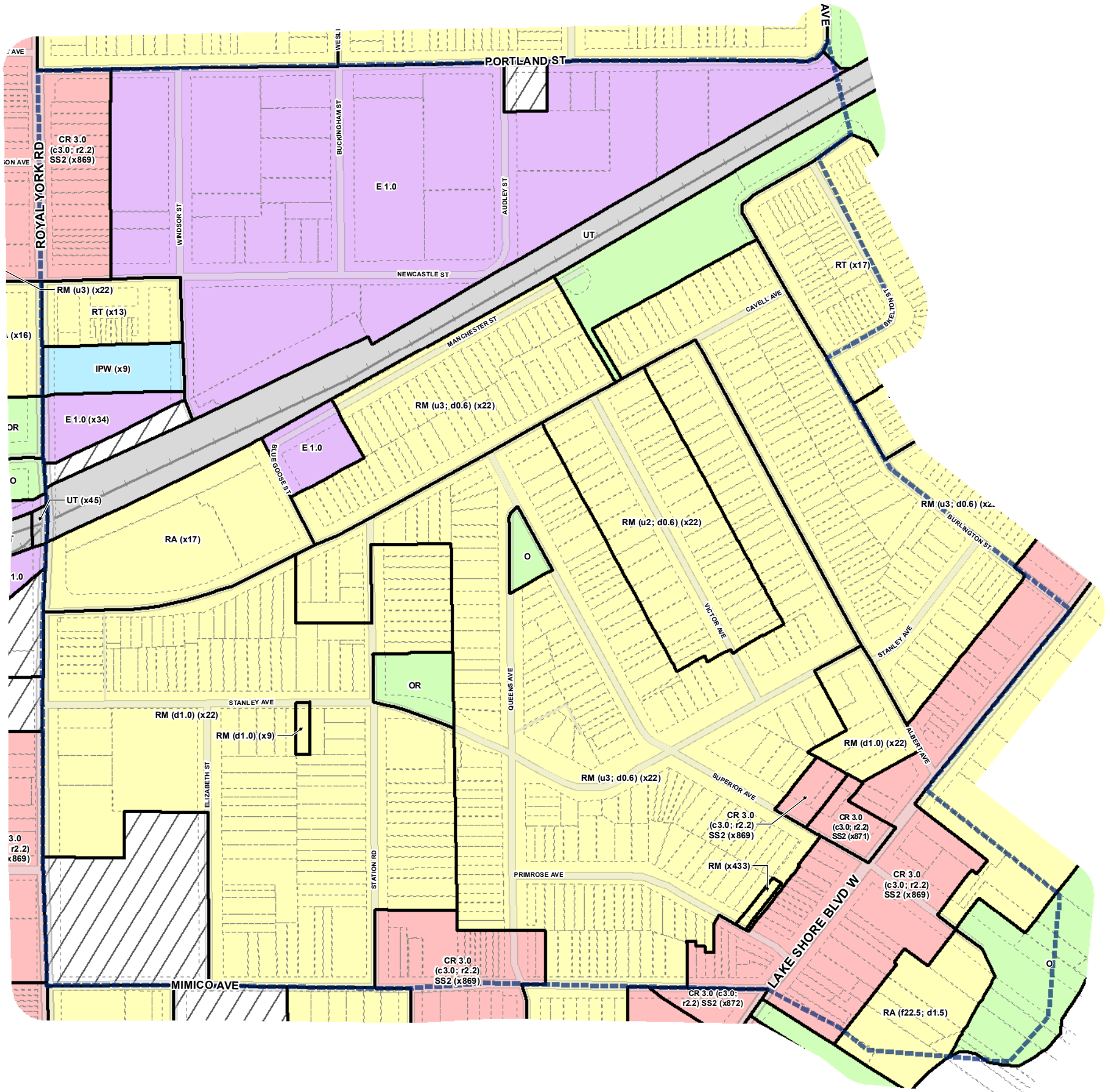
July 29, 2010
 Maps must be read together with Zoning Bylaw text

- Zone Categories**
- Residential
 - Parks & Open Space
 - Commercial Residential
 - Commercial Residential Employment
 - Institutional
 - Employment
 - Utility/Transportation
 - Not Part of this Bylaw

- Map Sheet Boundary
- Properties
- Railway
- Hydro Line

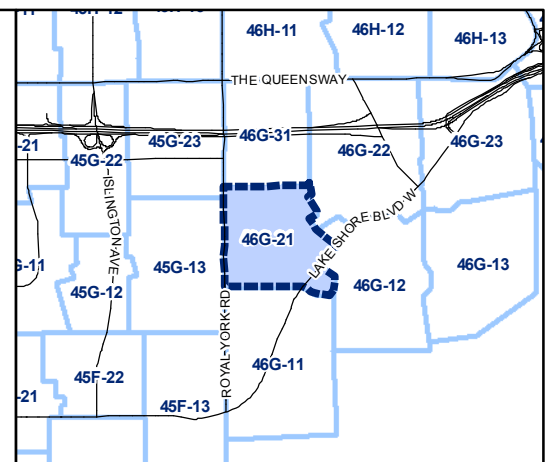
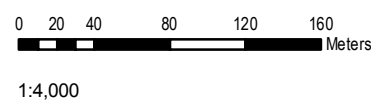
0 20 40 80 120 160 Meters
 1:4,000

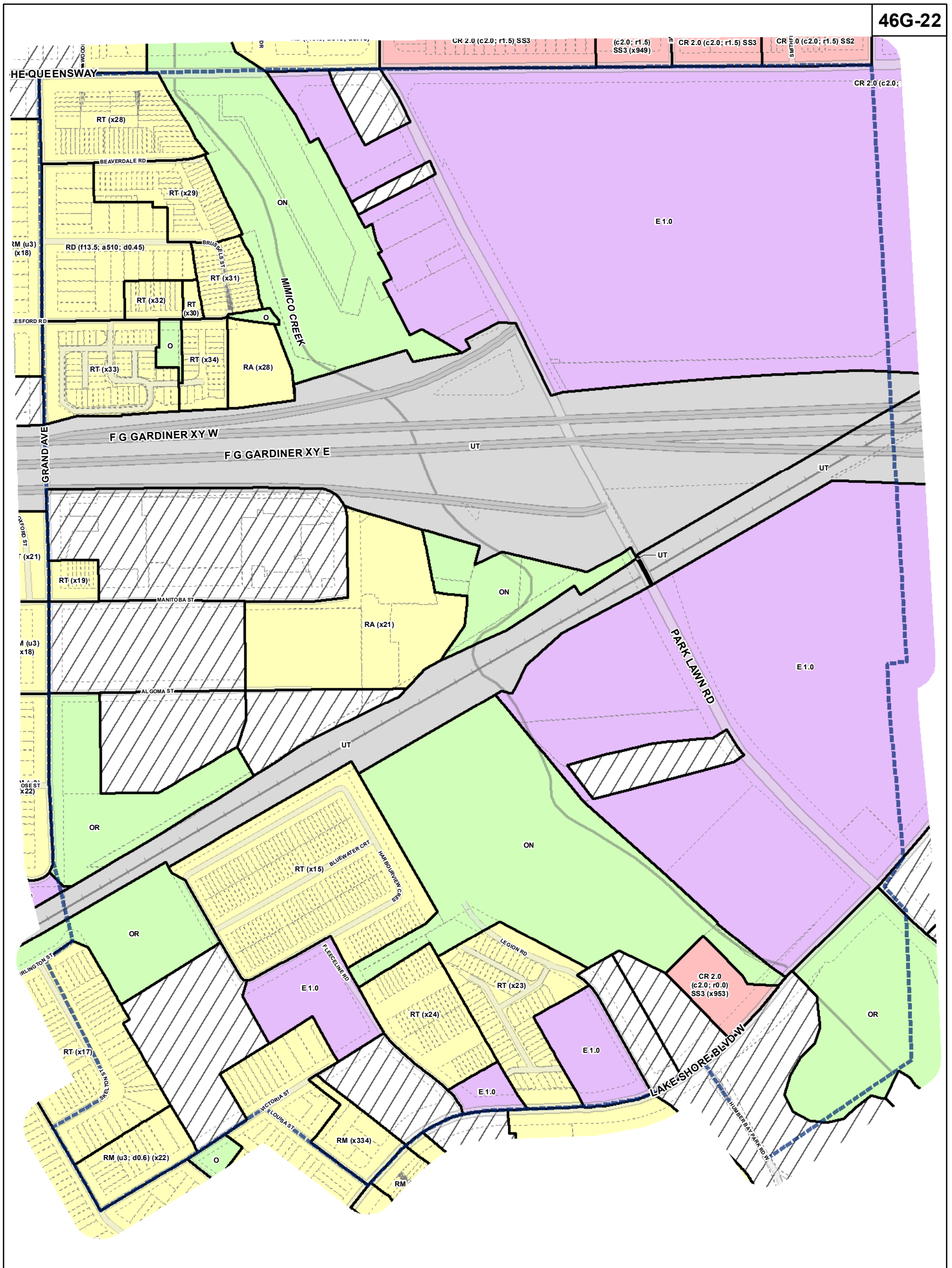




- Zone Categories**
- Residential
 - Parks & Open Space
 - Commercial Residential
 - Commercial Residential Employment
 - Institutional
 - Employment
 - Utility/Transportation
 - Not Part of this Bylaw

- Map Sheet Boundary
- Properties
- Railway
- Hydro Line





Toronto City Planning
 Zoning Bylaw Map Book Series

Zoning
 Etobicoke York Community Council

July 29, 2010
 Maps must be read together with Zoning Bylaw text

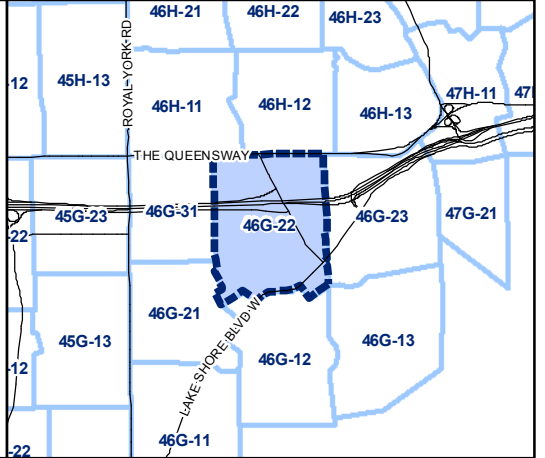
Zone Categories

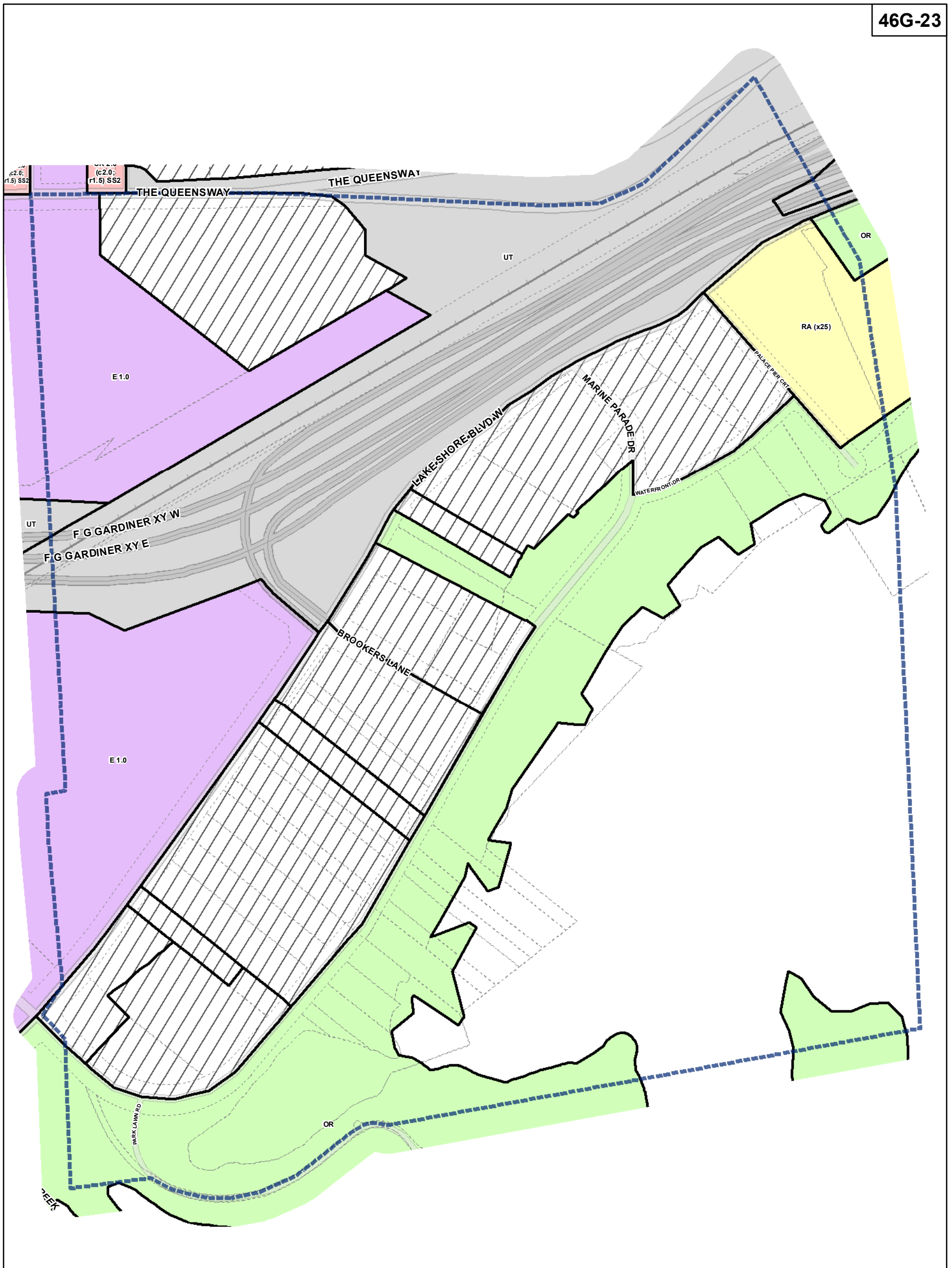
- Residential
- Parks & Open Space
- Commercial Residential
- Commercial Residential Employment
- Institutional
- Employment
- Utility/Transportation
- Not Part of this Bylaw

Map Symbols

- Map Sheet Boundary
- Properties
- Railway
- Hydro Line

0 20 40 80 120 160 Meters
 1:4,000





Toronto City Planning
 Zoning Bylaw Map Book Series

Zoning
 Etobicoke York Community Council

July 29, 2010
 Maps must be read together with Zoning Bylaw text

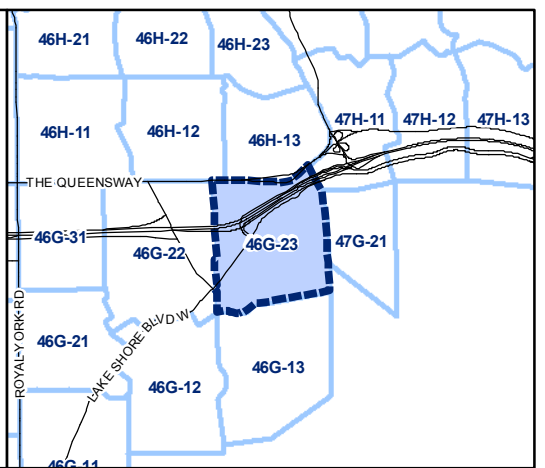
Zone Categories

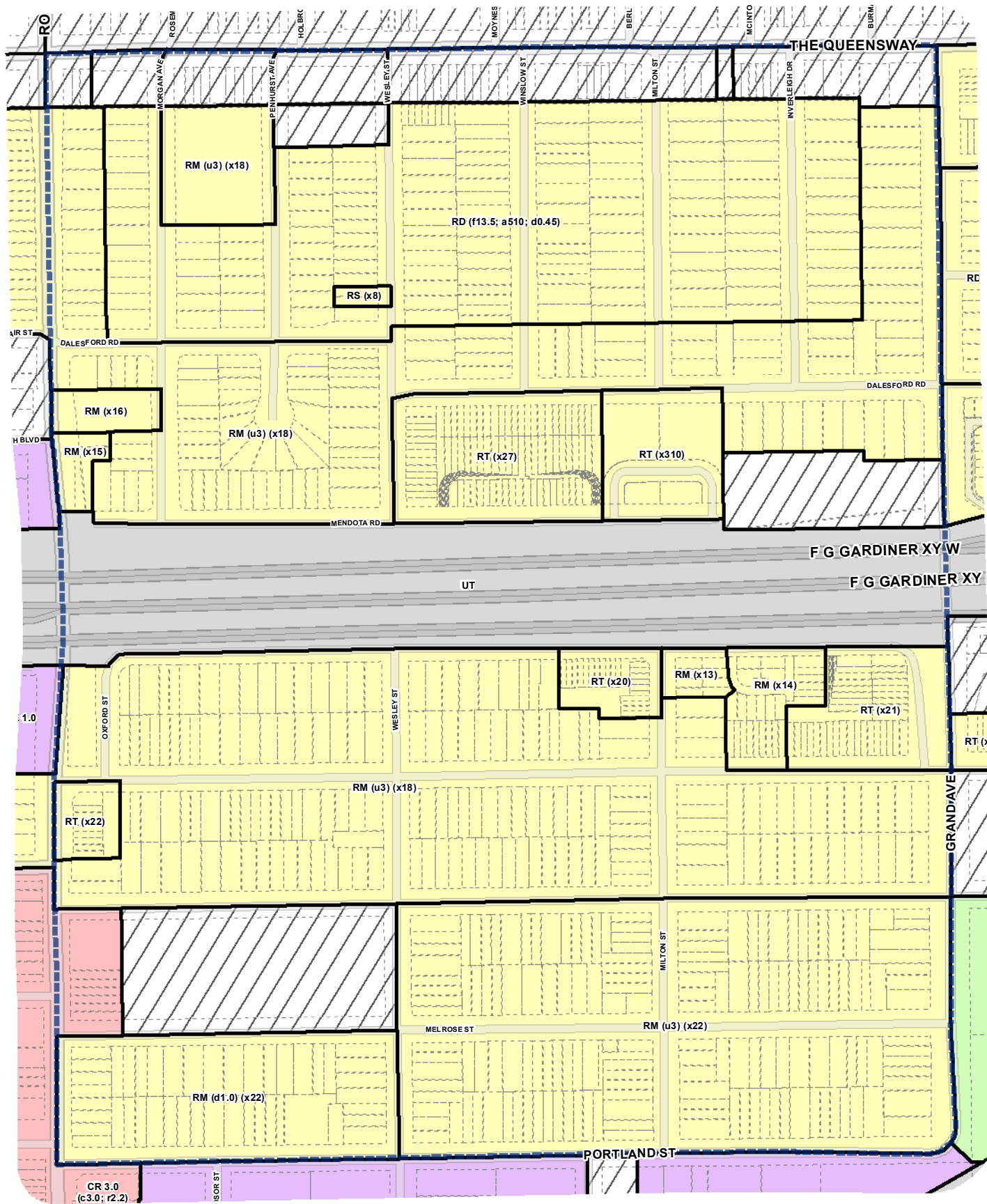
- Residential
- Parks & Open Space
- Commercial Residential
- Commercial Residential Employment
- Institutional
- Employment
- Utility/Transportation
- Not Part of this Bylaw

Map Symbols

- Map Sheet Boundary
- Properties
- Railway
- Hydro Line

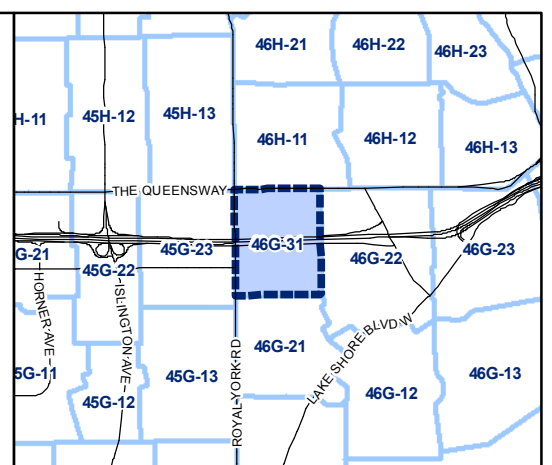
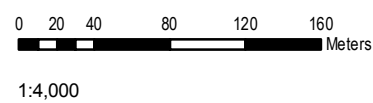
0 20 40 80 120 160 Meters
 1:4,000

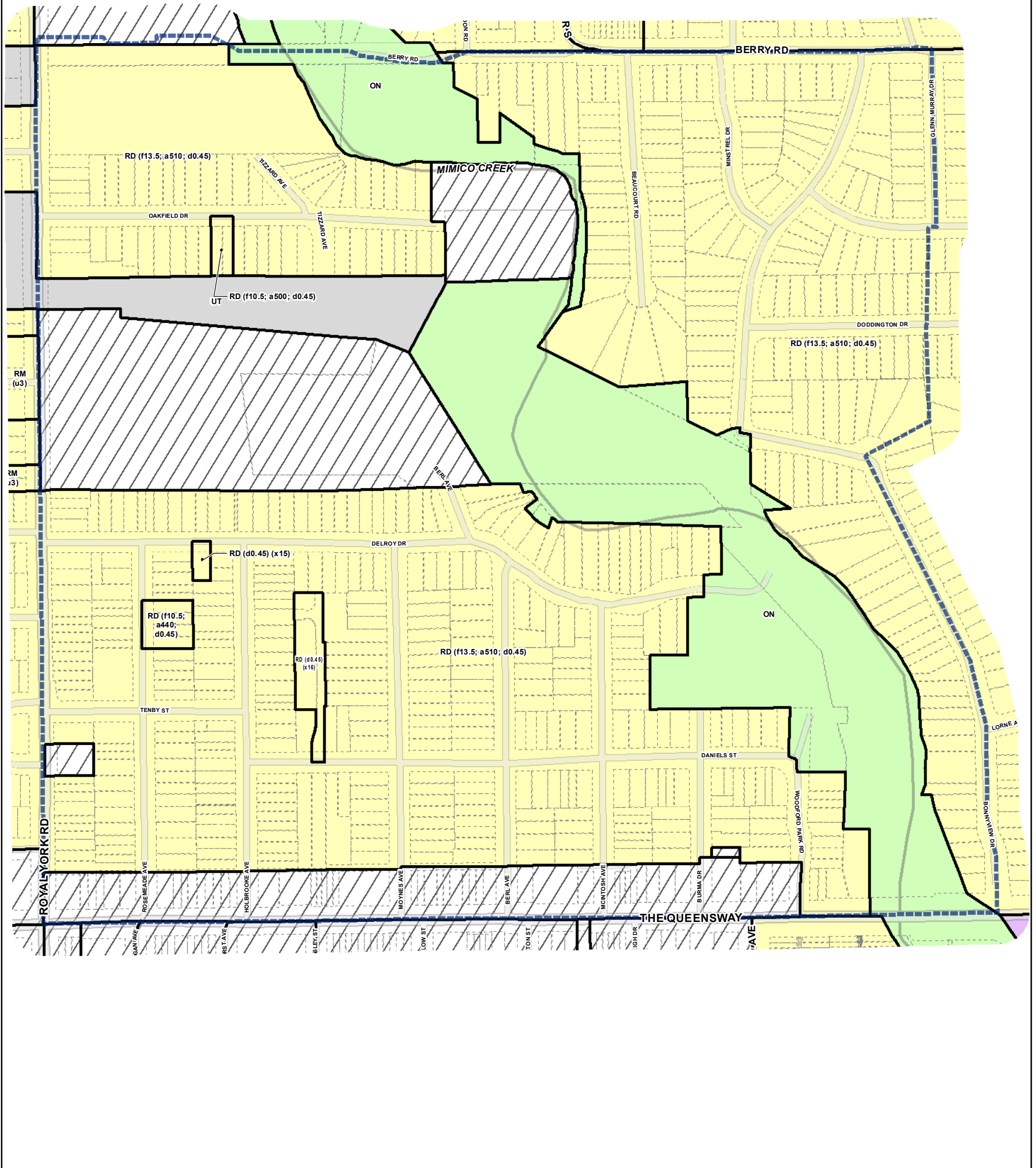




- Zone Categories**
- Residential
 - Parks & Open Space
 - Commercial Residential
 - Commercial Residential Employment
 - Institutional
 - Employment
 - Utility/Transportation
 - Not Part of this Bylaw

- Map Sheet Boundary
- Properties
- Railway
- Hydro Line





TORONTO City Planning
Zoning Bylaw Map Book Series

Zoning
Etobicoke York Community Council

July 29, 2010
Maps must be read together with Zoning Bylaw text

Zone Categories

- Residential
- Parks & Open Space
- Commercial Residential
- Commercial Residential Employment
- Institutional
- Employment
- Utility/Transportation
- Not Part of this Bylaw

Map Sheet Boundary

Properties

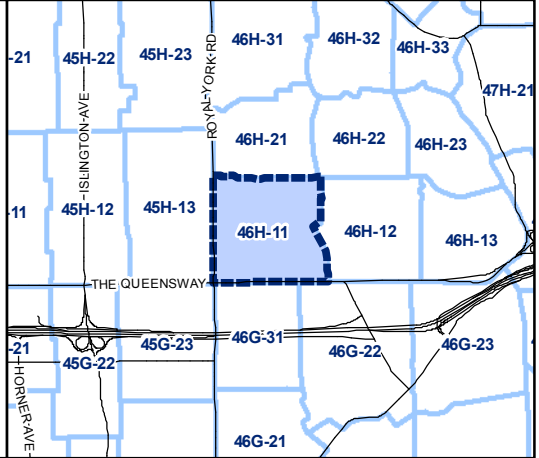
Railway

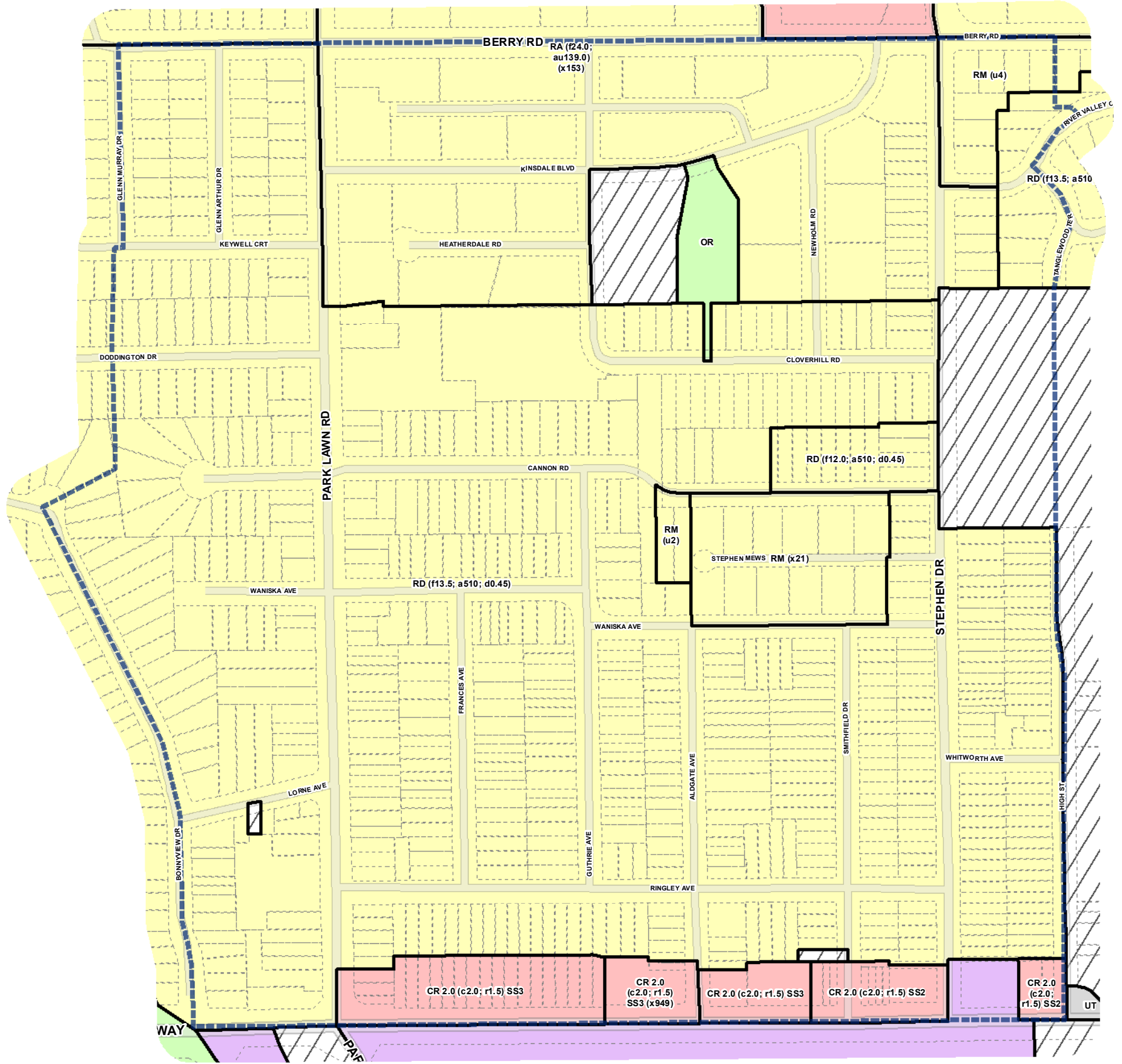
Hydro Line

N

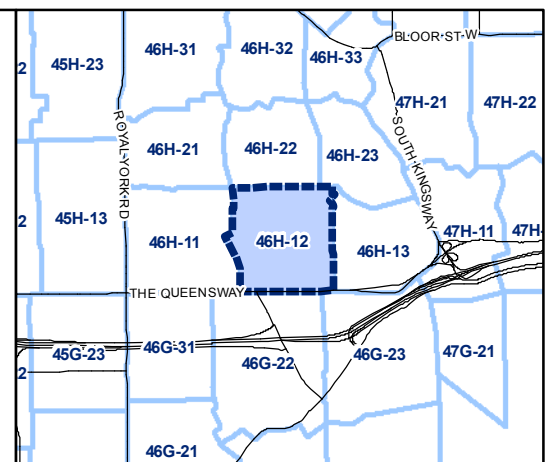
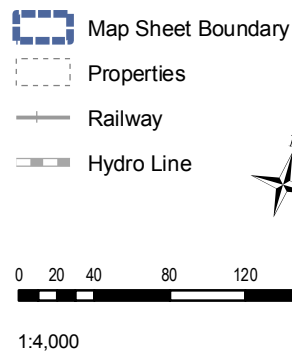
0 20 40 80 120 160 Meters

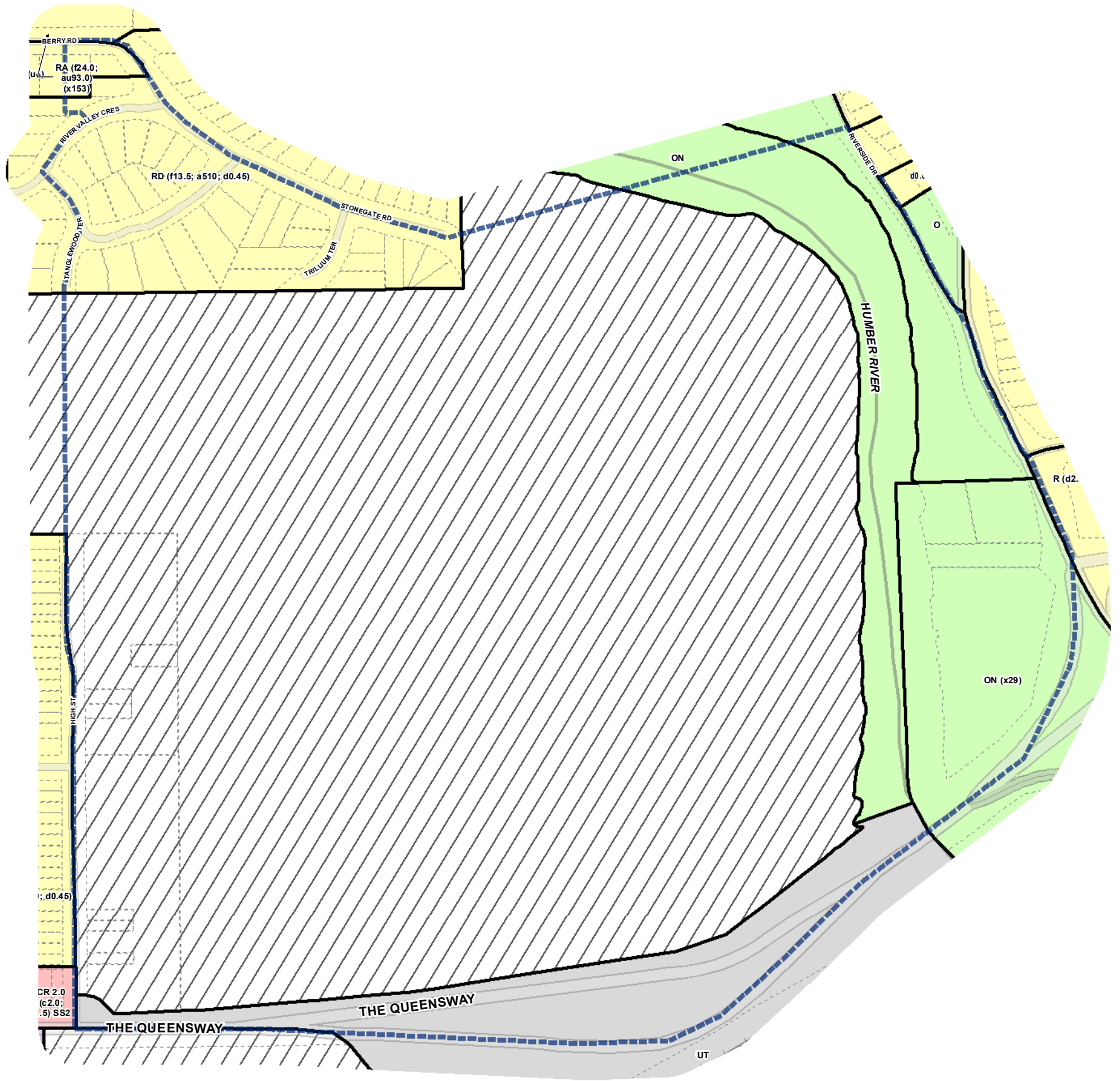
1:4,000





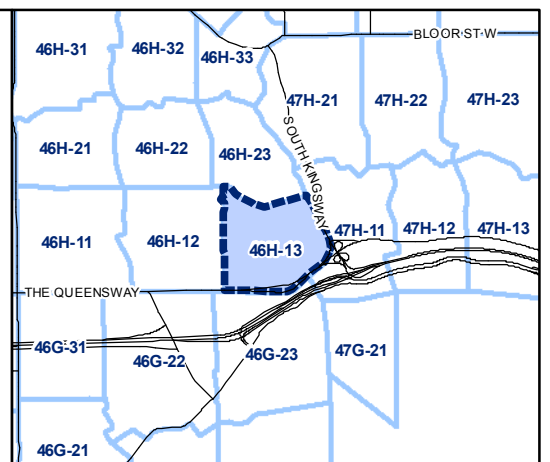
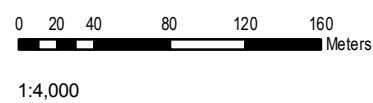
- Zone Categories**
- Residential
 - Parks & Open Space
 - Commercial Residential
 - Commercial Residential Employment
 - Institutional
 - Employment
 - Utility/Transportation
 - Not Part of this Bylaw

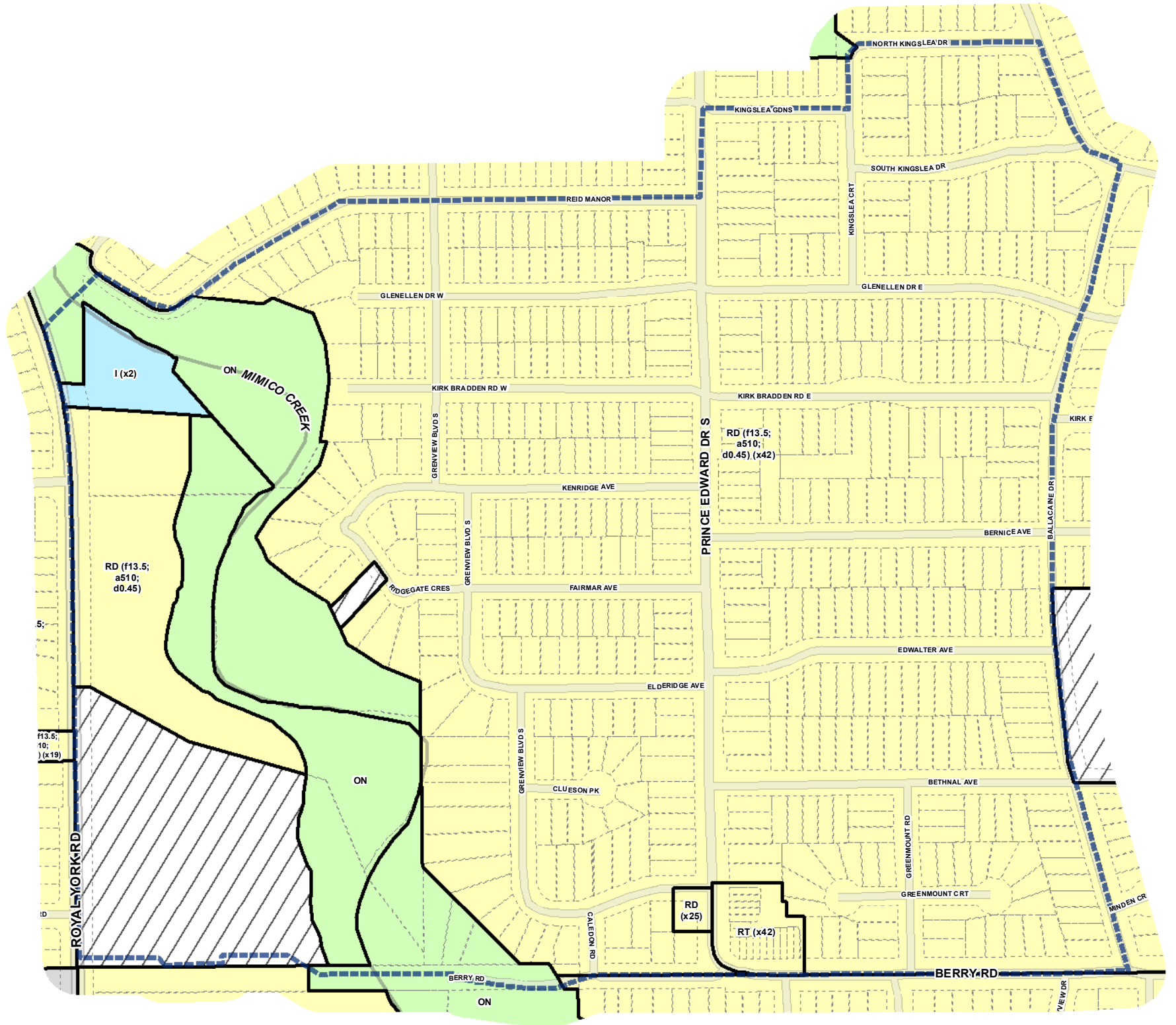




- Zone Categories**
- Residential
 - Parks & Open Space
 - Commercial Residential
 - Commercial Residential Employment
 - Institutional
 - Employment
 - Utility/Transportation
 - Not Part of this Bylaw

- Map Sheet Boundary
- Properties
- Railway
- Hydro Line



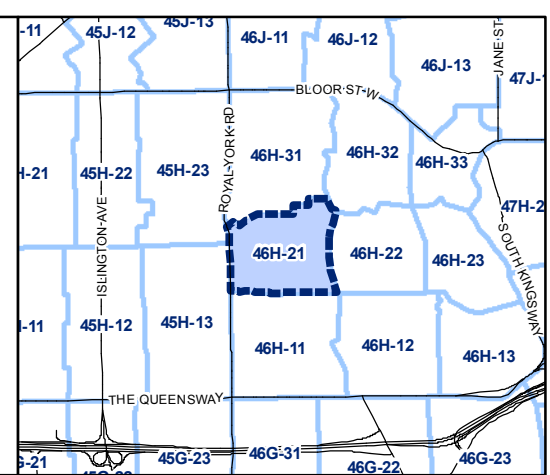
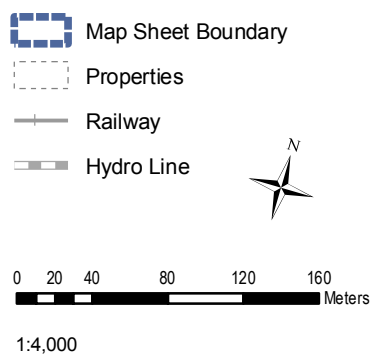


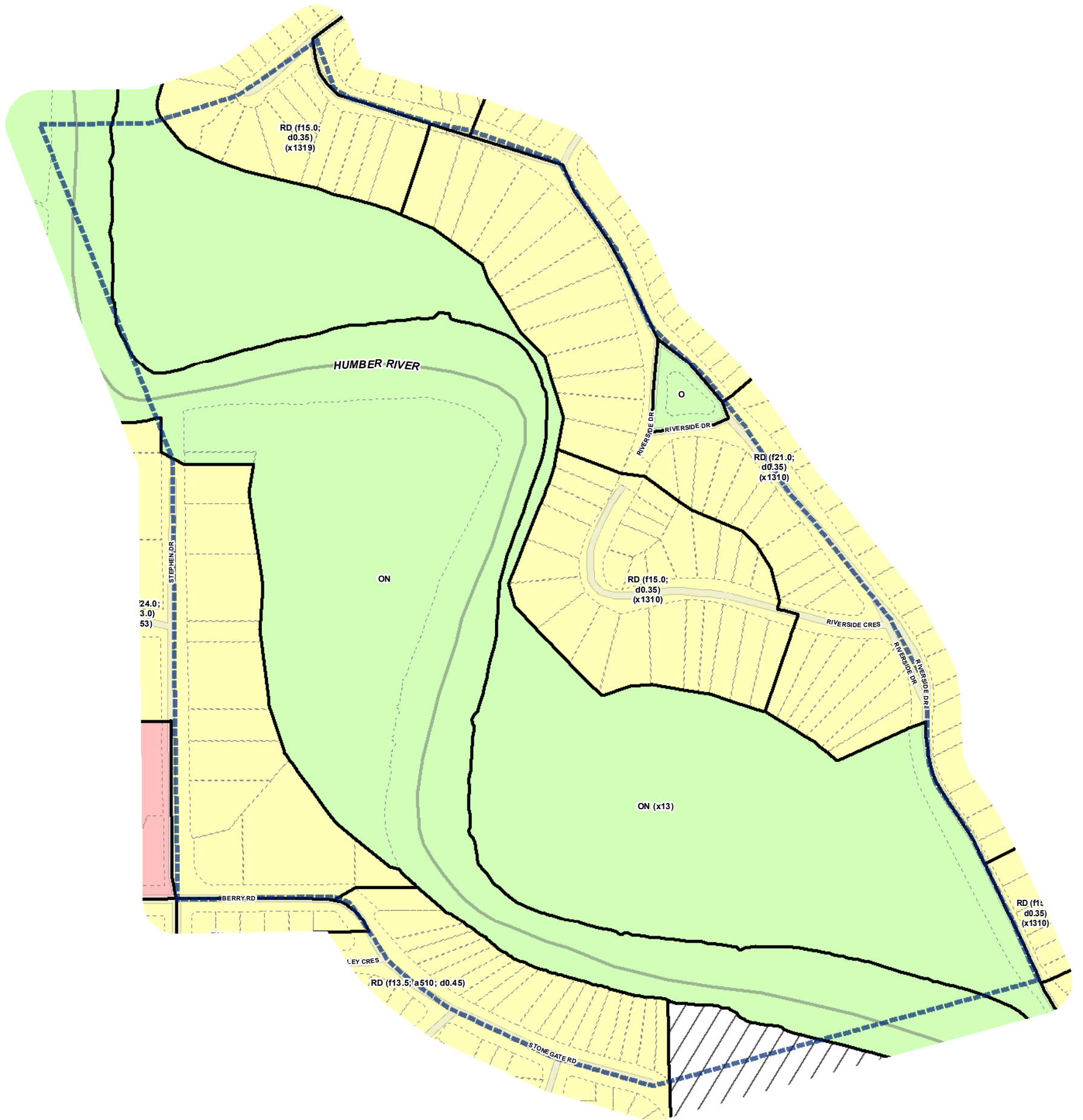
Toronto City Planning
 Zoning Bylaw Map Book Series

Zoning
 Etobicoke York Community Council

July 29, 2010
 Maps must be read together with Zoning Bylaw text

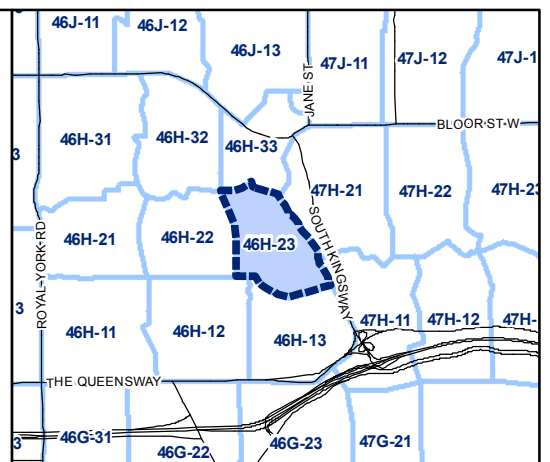
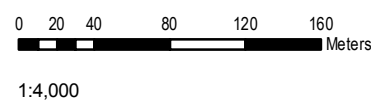
- Zone Categories**
- Residential
 - Parks & Open Space
 - Commercial Residential
 - Commercial Residential Employment
 - Institutional
 - Employment
 - Utility/Transportation
 - Not Part of this Bylaw

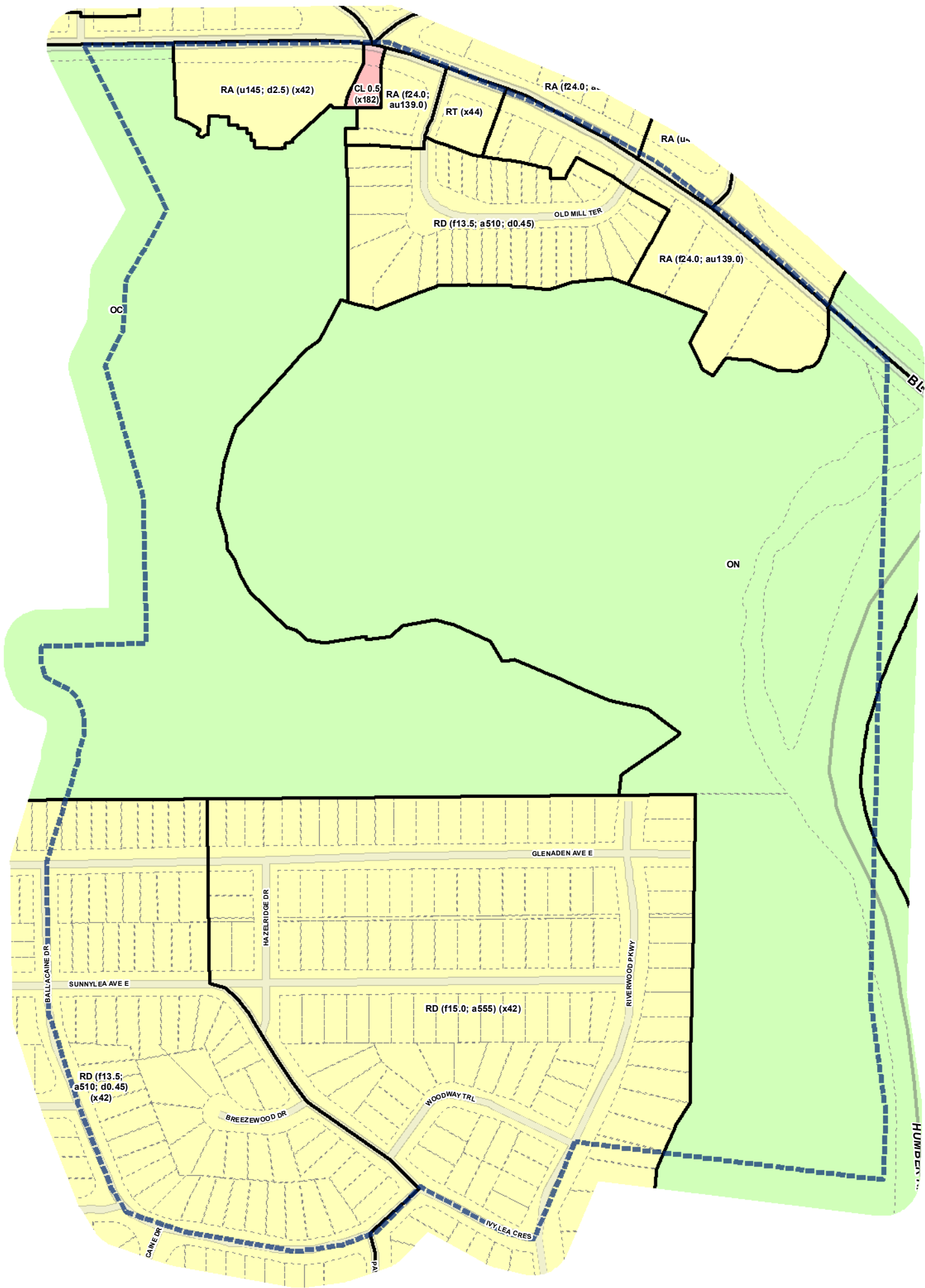




- Zone Categories**
- Residential
 - Parks & Open Space
 - Commercial Residential
 - Commercial Residential Employment
 - Institutional
 - Employment
 - Utility/Transportation
 - Not Part of this Bylaw

- Map Sheet Boundary
- Properties
- Railway
- Hydro Line





- Zone Categories**
- Residential
 - Parks & Open Space
 - Commercial Residential
 - Commercial Residential Employment
 - Institutional
 - Employment
 - Utility/Transportation
 - Not Part of this Bylaw

