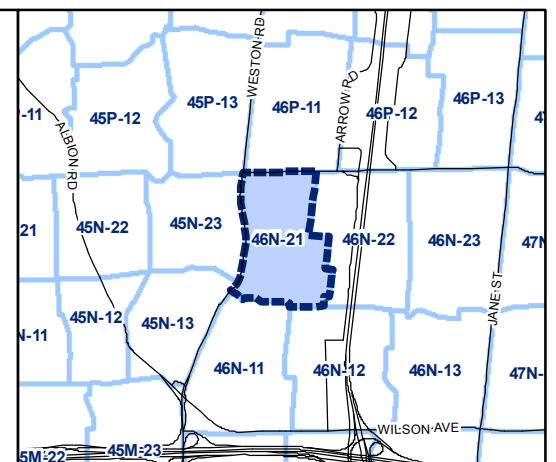
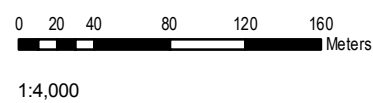
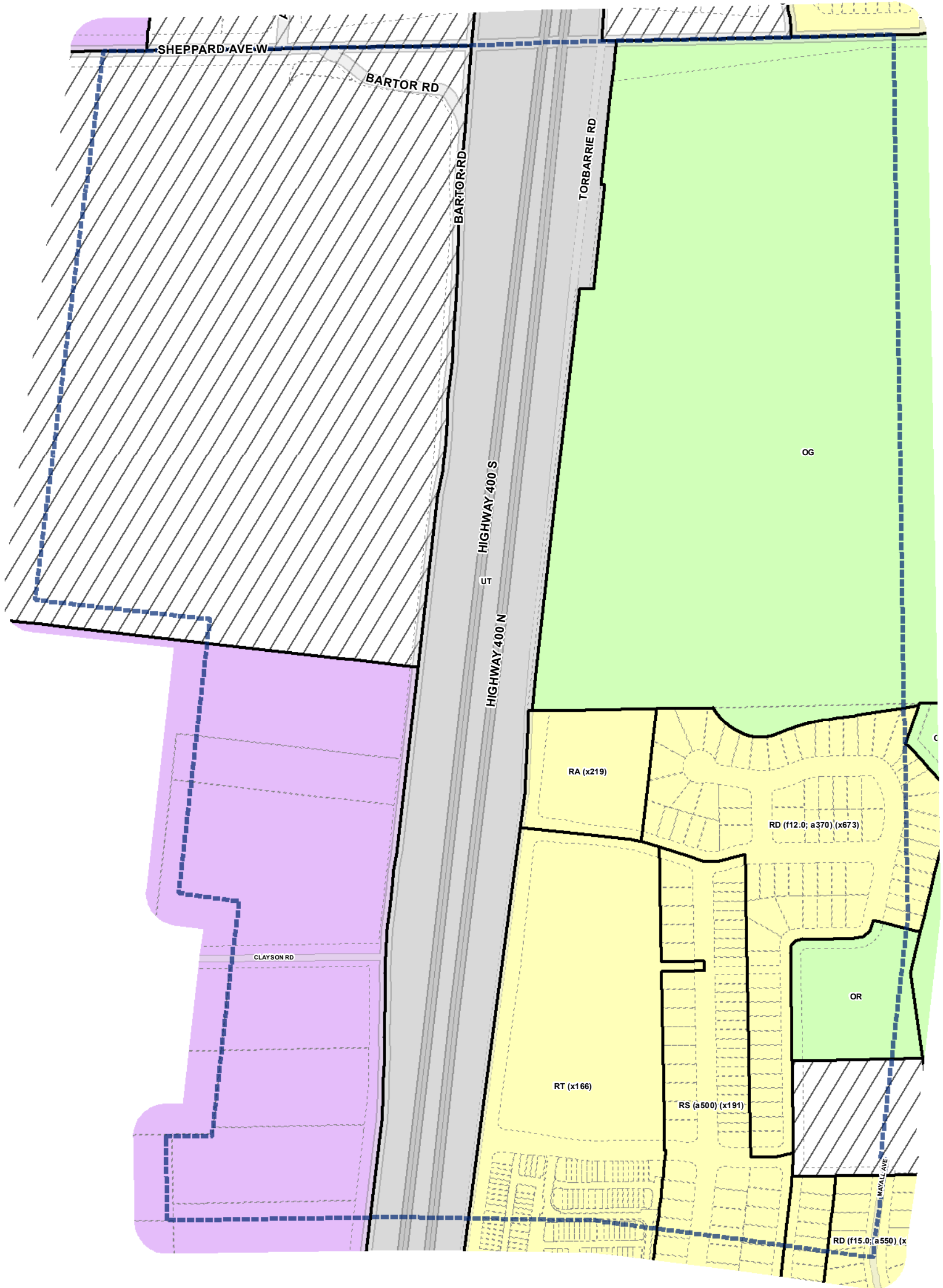


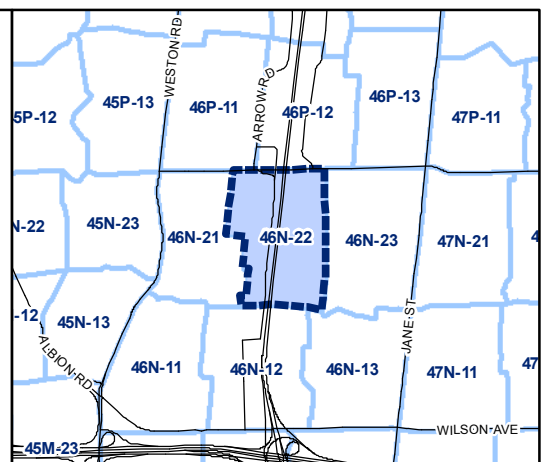
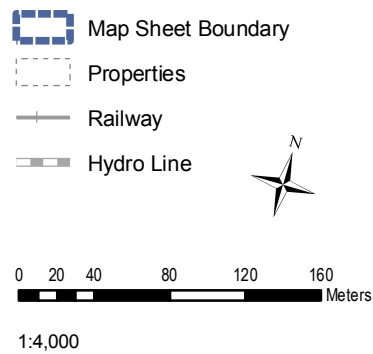
- Zone Categories**
- Residential
  - Parks & Open Space
  - Commercial Residential
  - Commercial Residential Employment
  - Institutional
  - Employment
  - Utility/Transportation
  - Not Part of this Bylaw

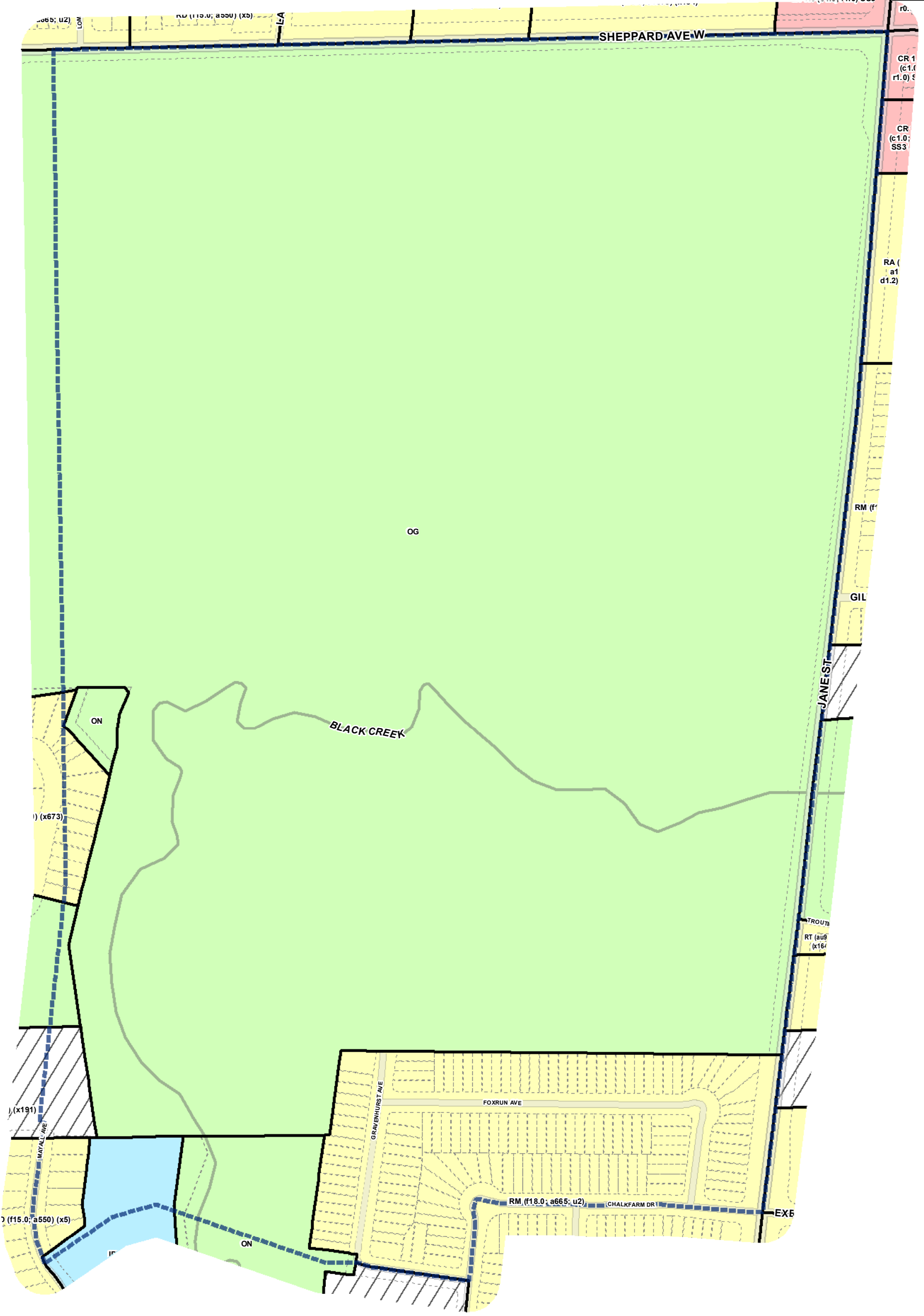
- Map Sheet Boundary
- Properties
- Railway
- Hydro Line





- Zone Categories**
- Residential
  - Parks & Open Space
  - Commercial Residential
  - Commercial Residential Employment
  - Institutional
  - Employment
  - Utility/Transportation
  - Not Part of this Bylaw



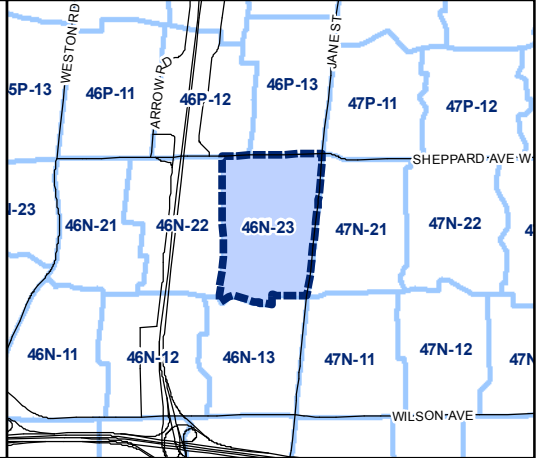
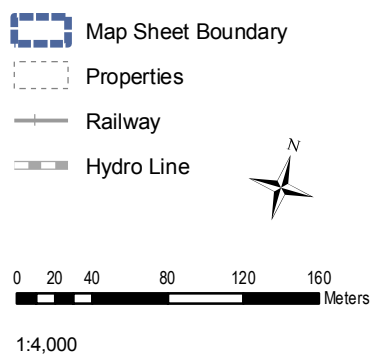


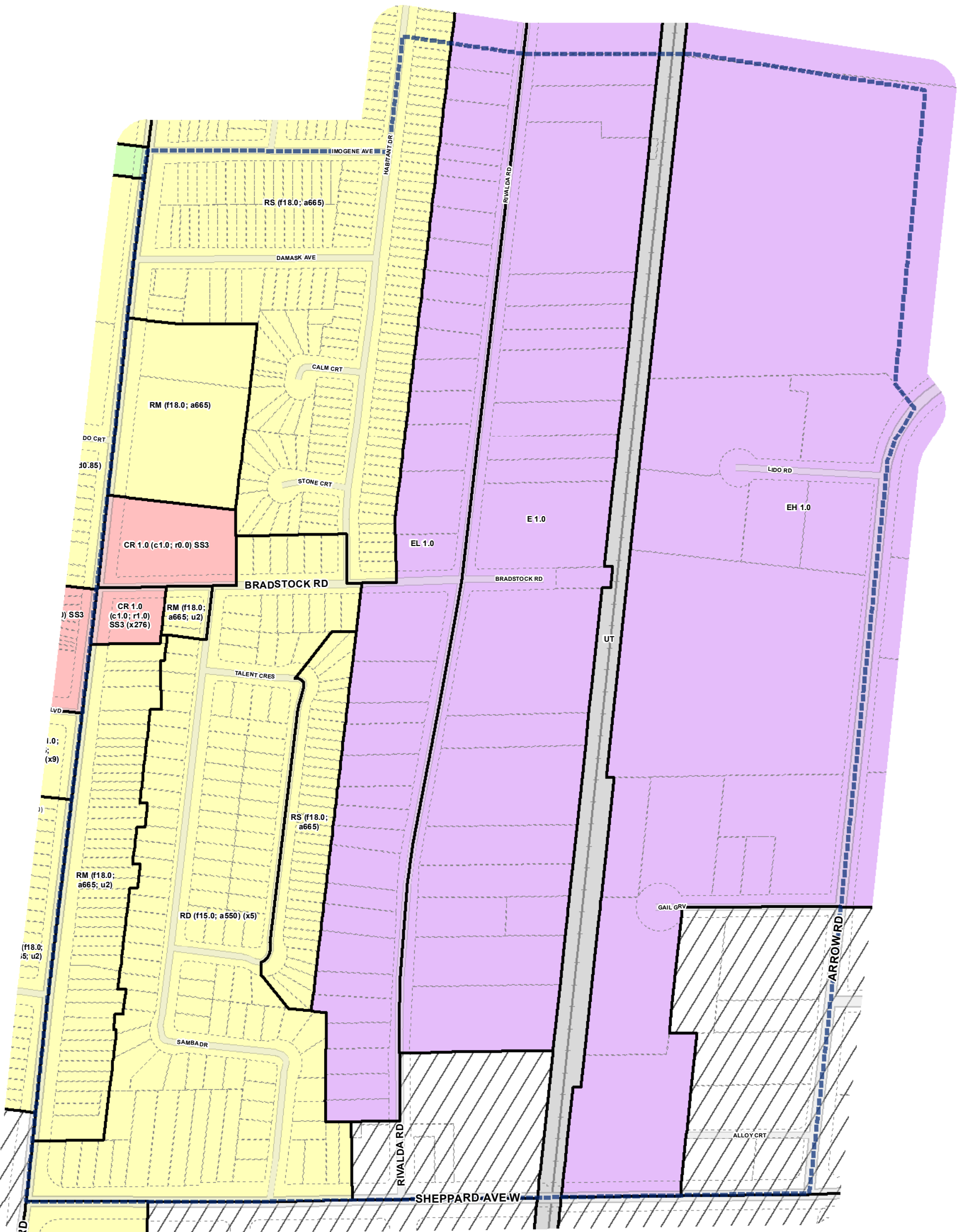
**TORONTO City Planning**  
 Zoning Bylaw Map Book Series

**Zoning**  
 Etobicoke York Community Council

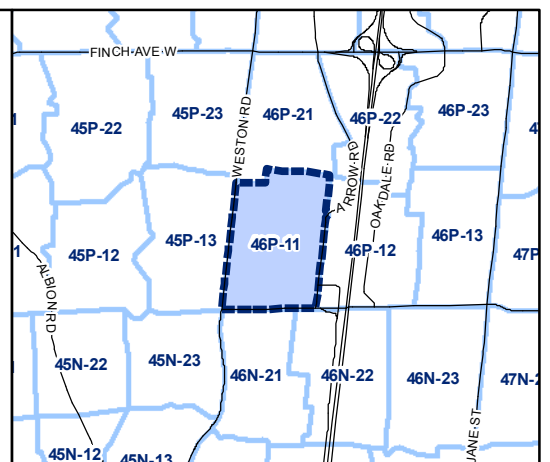
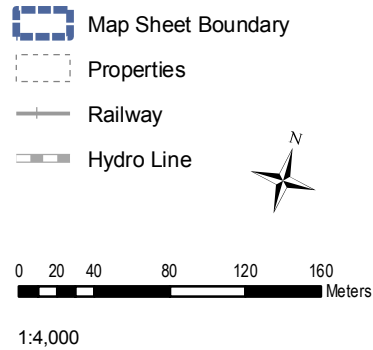
**July 29, 2010**  
 Maps must be read together with Zoning Bylaw text

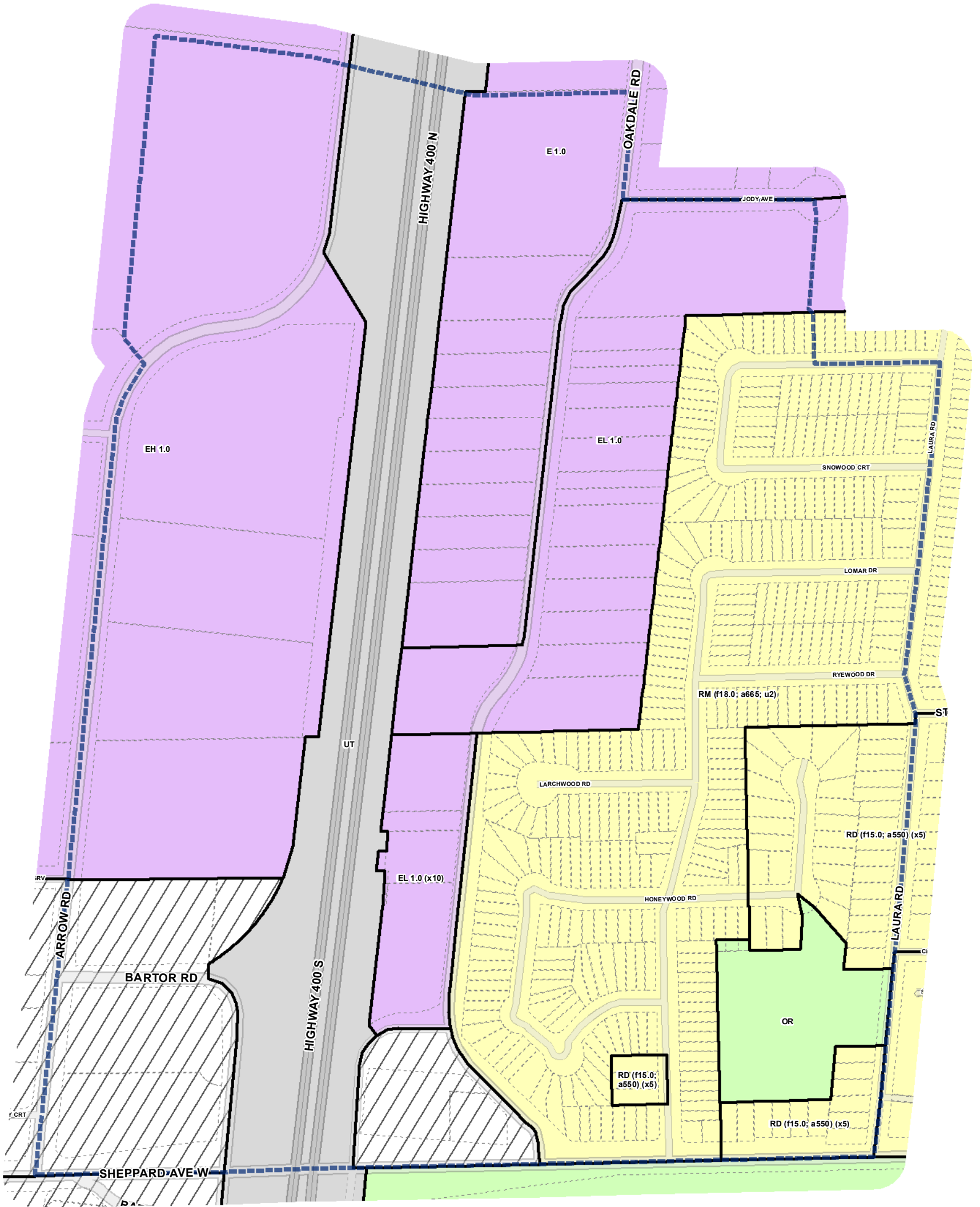
- Zone Categories**
- Residential
  - Parks & Open Space
  - Commercial Residential
  - Commercial Residential Employment
  - Institutional
  - Employment
  - Utility/Transportation
  - Not Part of this Bylaw





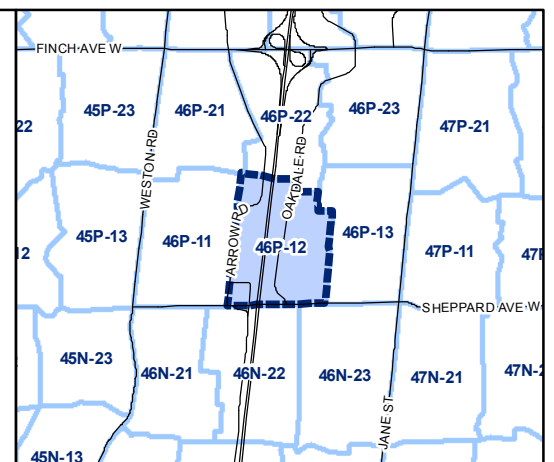
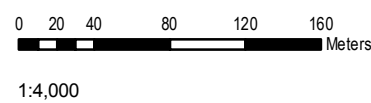
- Zone Categories**
- Residential
  - Parks & Open Space
  - Commercial Residential
  - Commercial Residential Employment
  - Institutional
  - Employment
  - Utility/Transportation
  - Not Part of this Bylaw

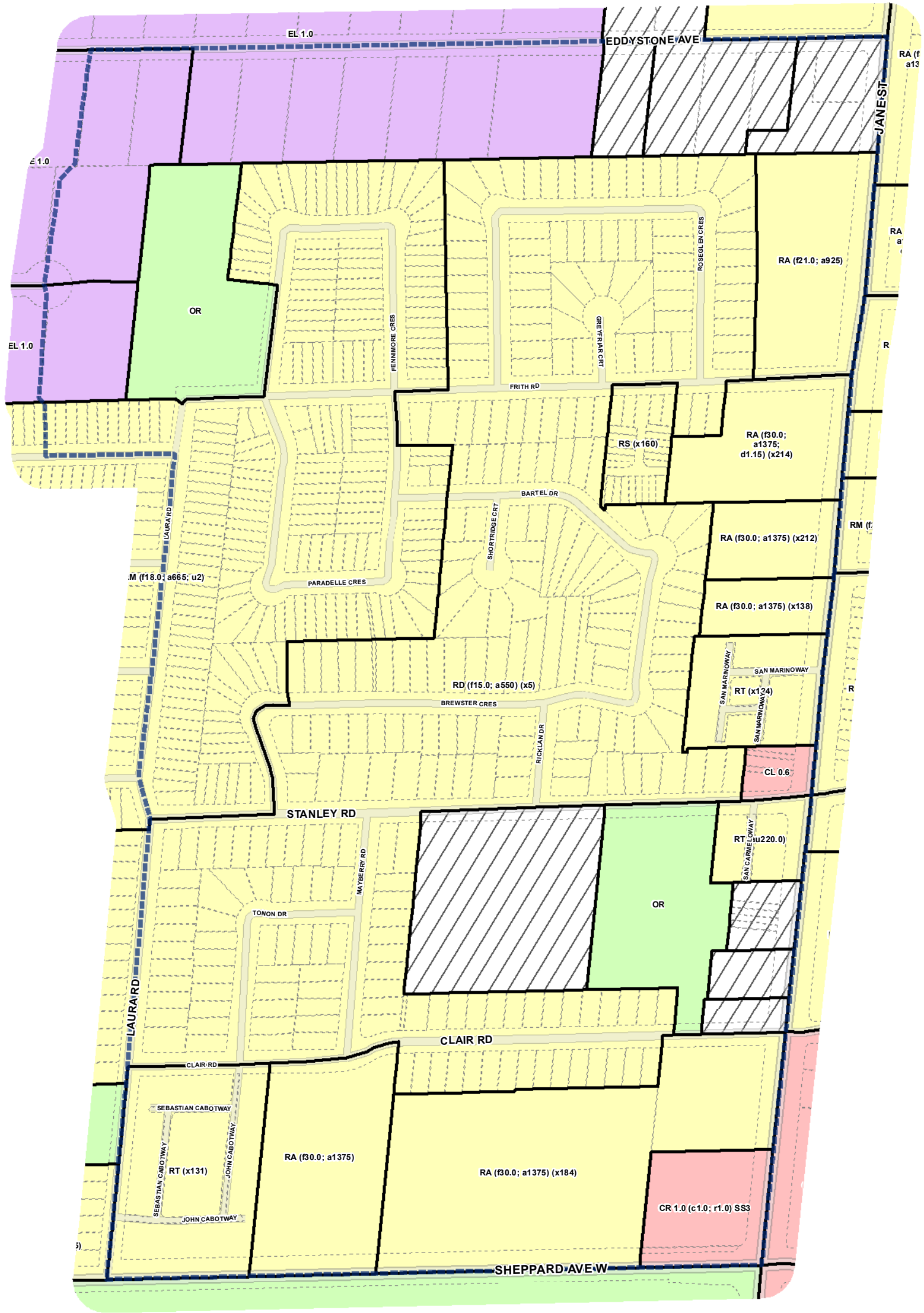




- Zone Categories**
- Residential
  - Parks & Open Space
  - Commercial Residential
  - Commercial Residential Employment
  - Institutional
  - Employment
  - Utility/Transportation
  - Not Part of this Bylaw

- Map Sheet Boundary
- Properties
- Railway
- Hydro Line





**Zone Categories**

- Residential
- Parks & Open Space
- Commercial Residential
- Commercial Residential Employment
- Institutional
- Employment
- Utility/Transportation
- Not Part of this Bylaw

Map Sheet Boundary

Properties

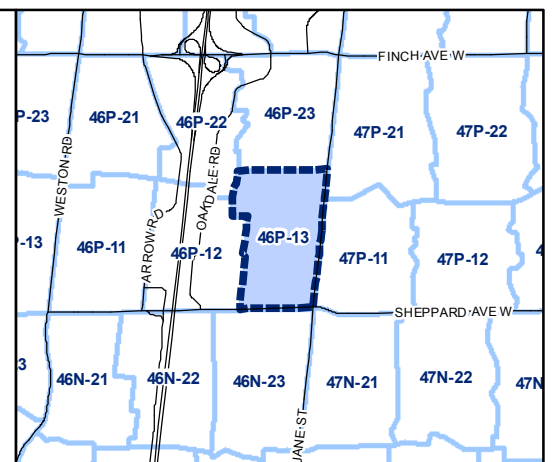
Railway

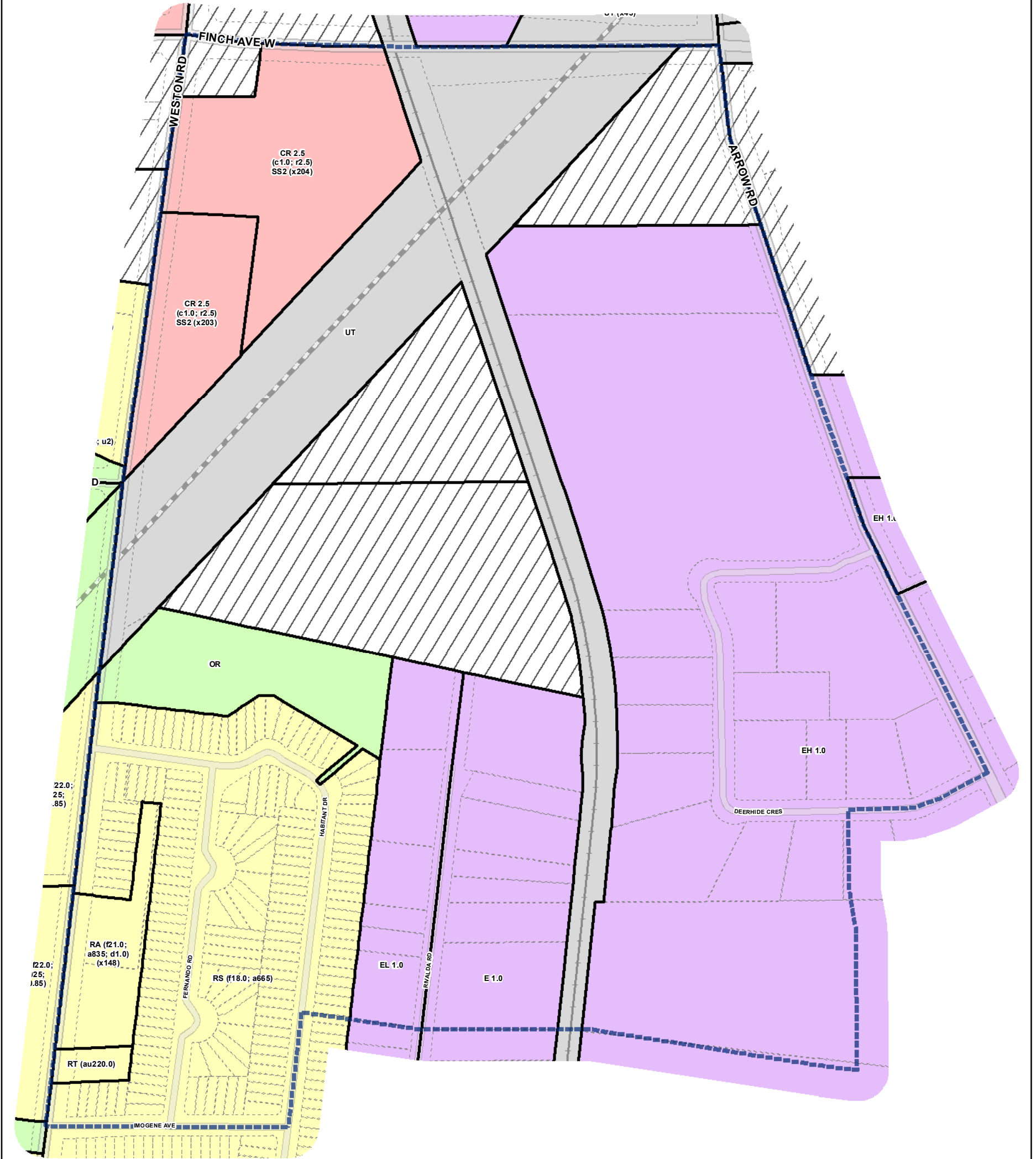
Hydro Line



0 20 40 80 120 160 Meters

1:4,000



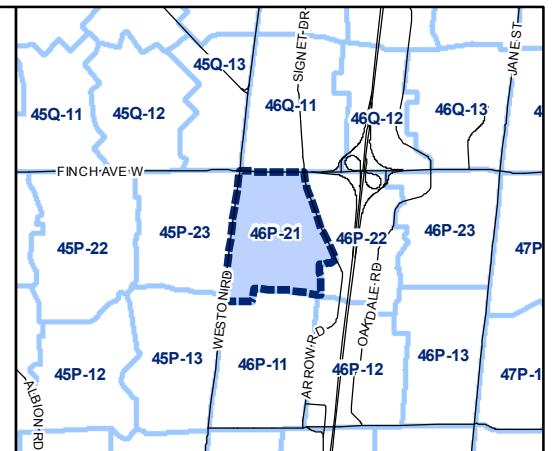
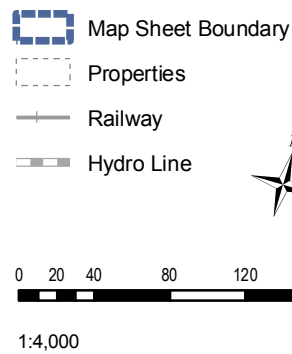


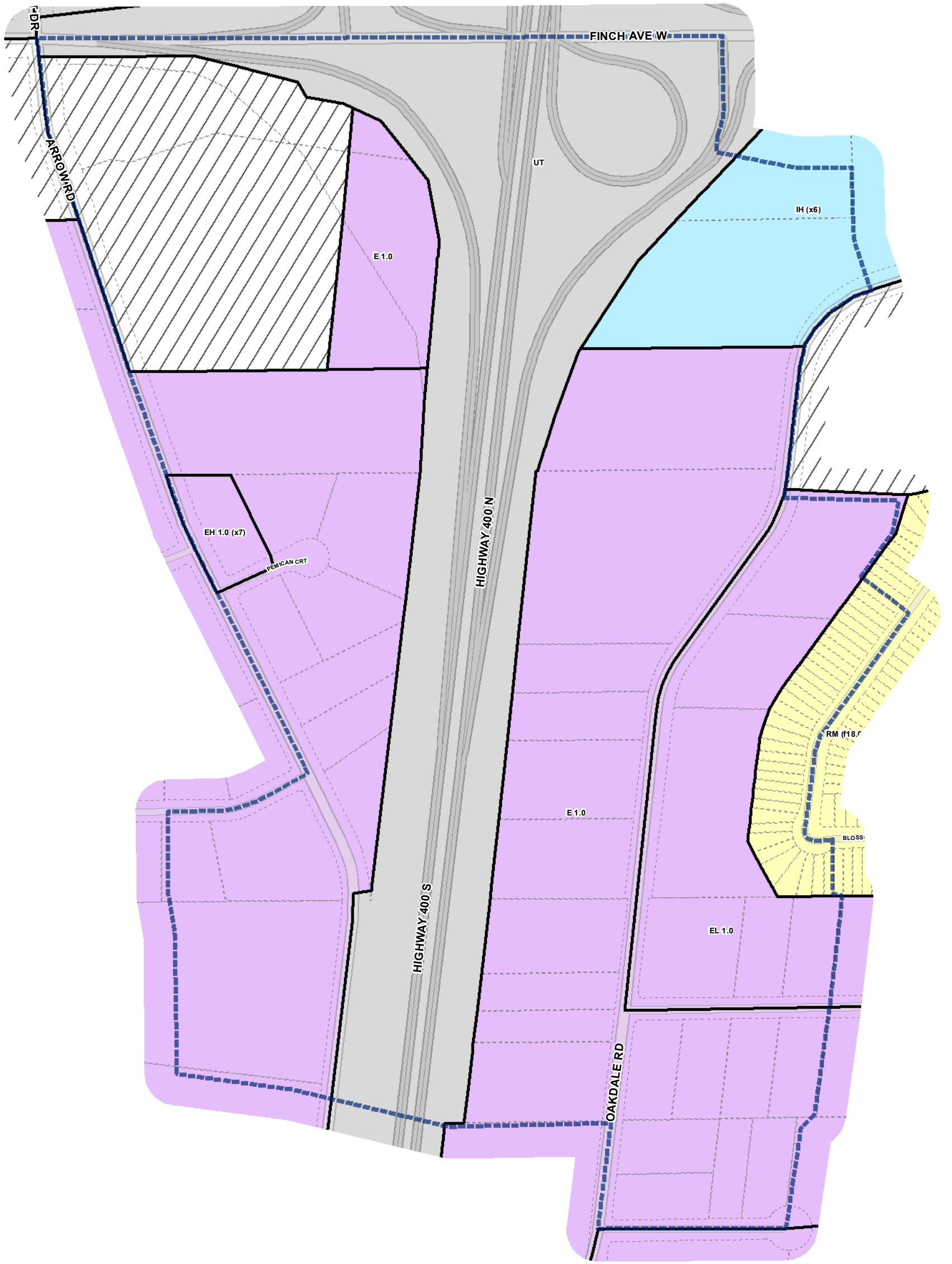
**TORONTO City Planning**  
 Zoning Bylaw Map Book Series

**Zoning**  
 Etobicoke York Community Council

**July 29, 2010**  
 Maps must be read together with Zoning Bylaw text

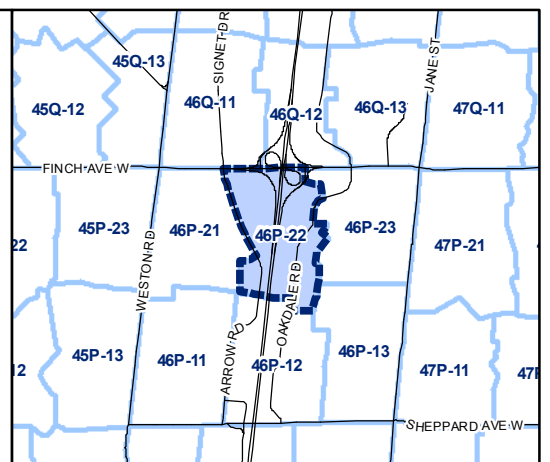
- Zone Categories**
- Residential
  - Parks & Open Space
  - Commercial Residential
  - Commercial Residential Employment
  - Institutional
  - Employment
  - Utility/Transportation
  - Not Part of this Bylaw



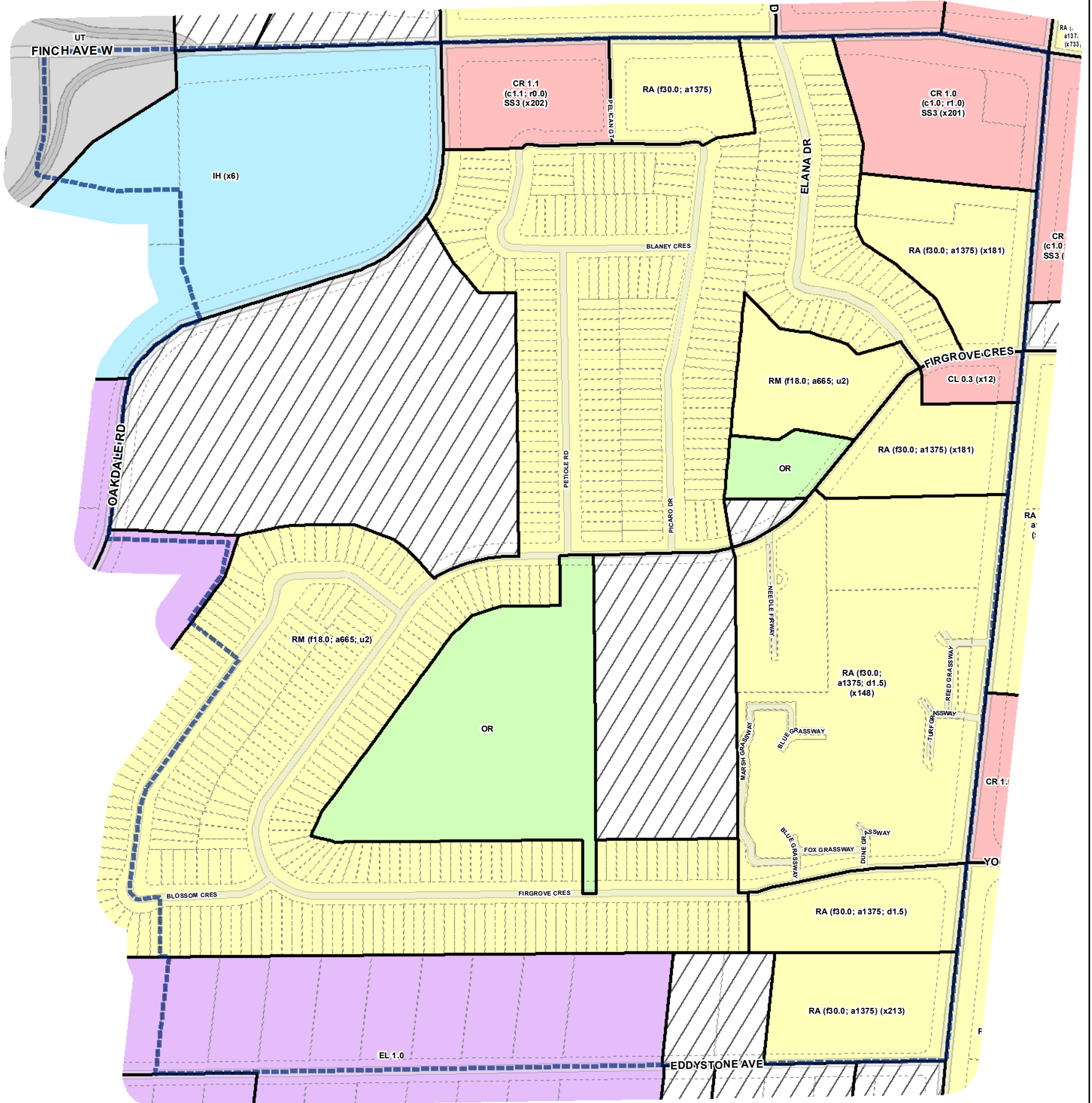


- Zone Categories**
- Residential
  - Parks & Open Space
  - Commercial Residential
  - Commercial Residential Employment
  - Institutional
  - Employment
  - Utility/Transportation
  - Not Part of this Bylaw

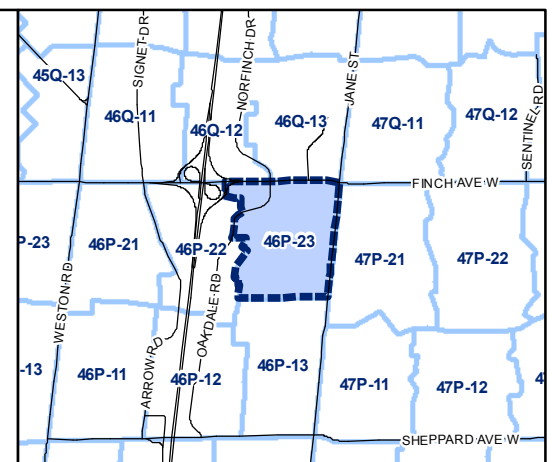
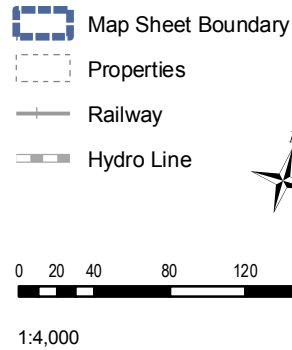
- Map Sheet Boundary
  - Properties
  - Railway
  - Hydro Line
- 0 20 40 80 120 160 Meters  
1:4,000

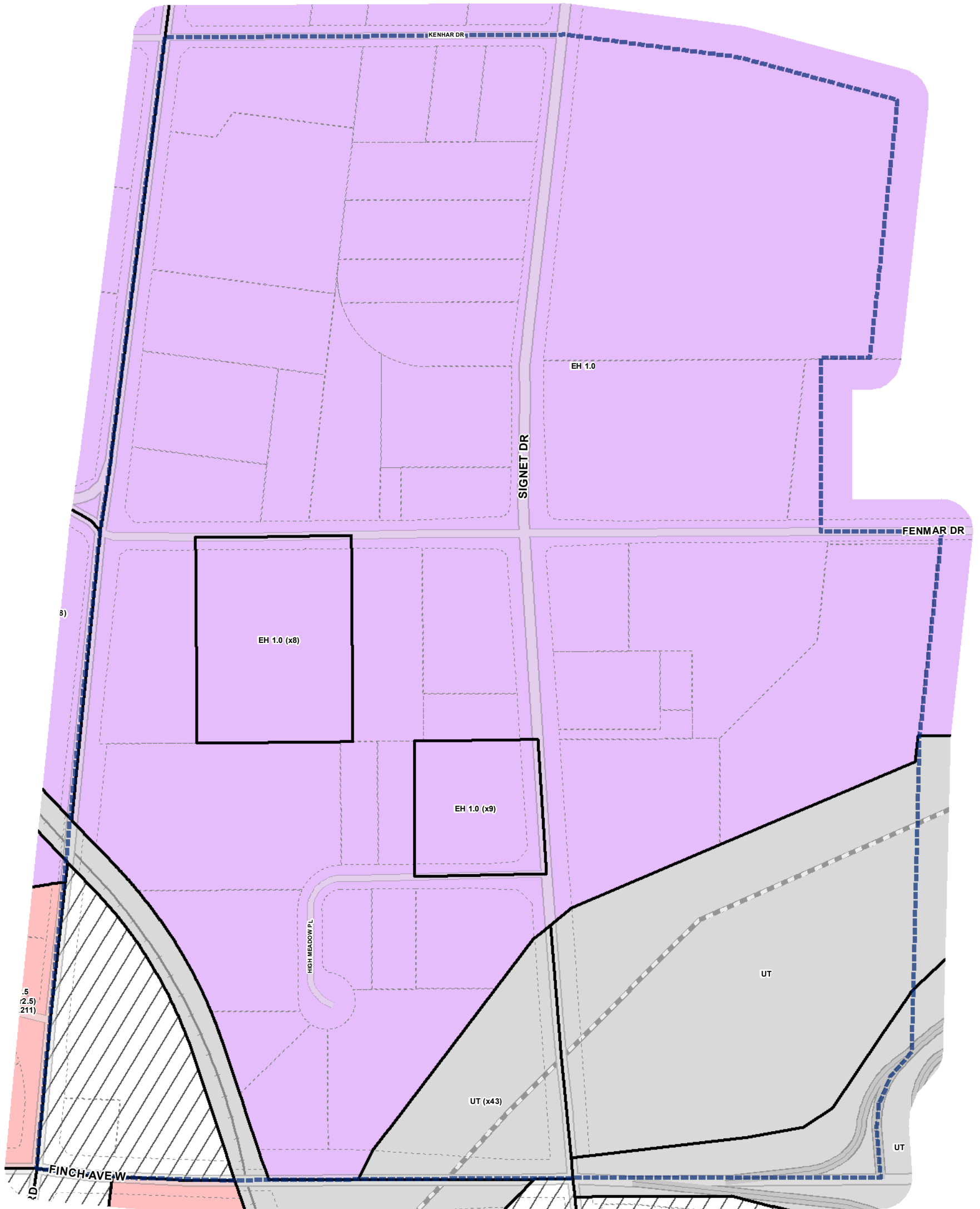




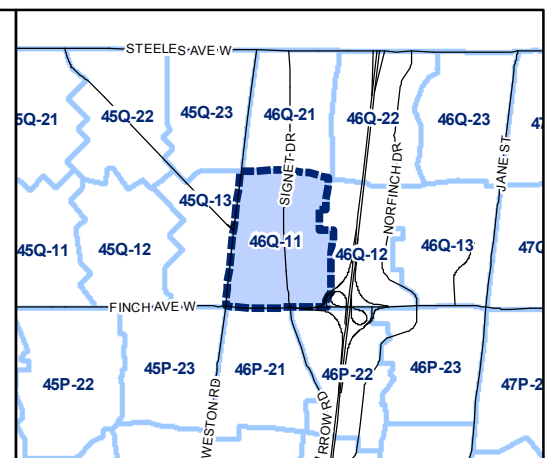
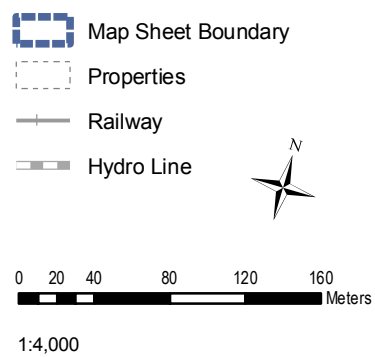


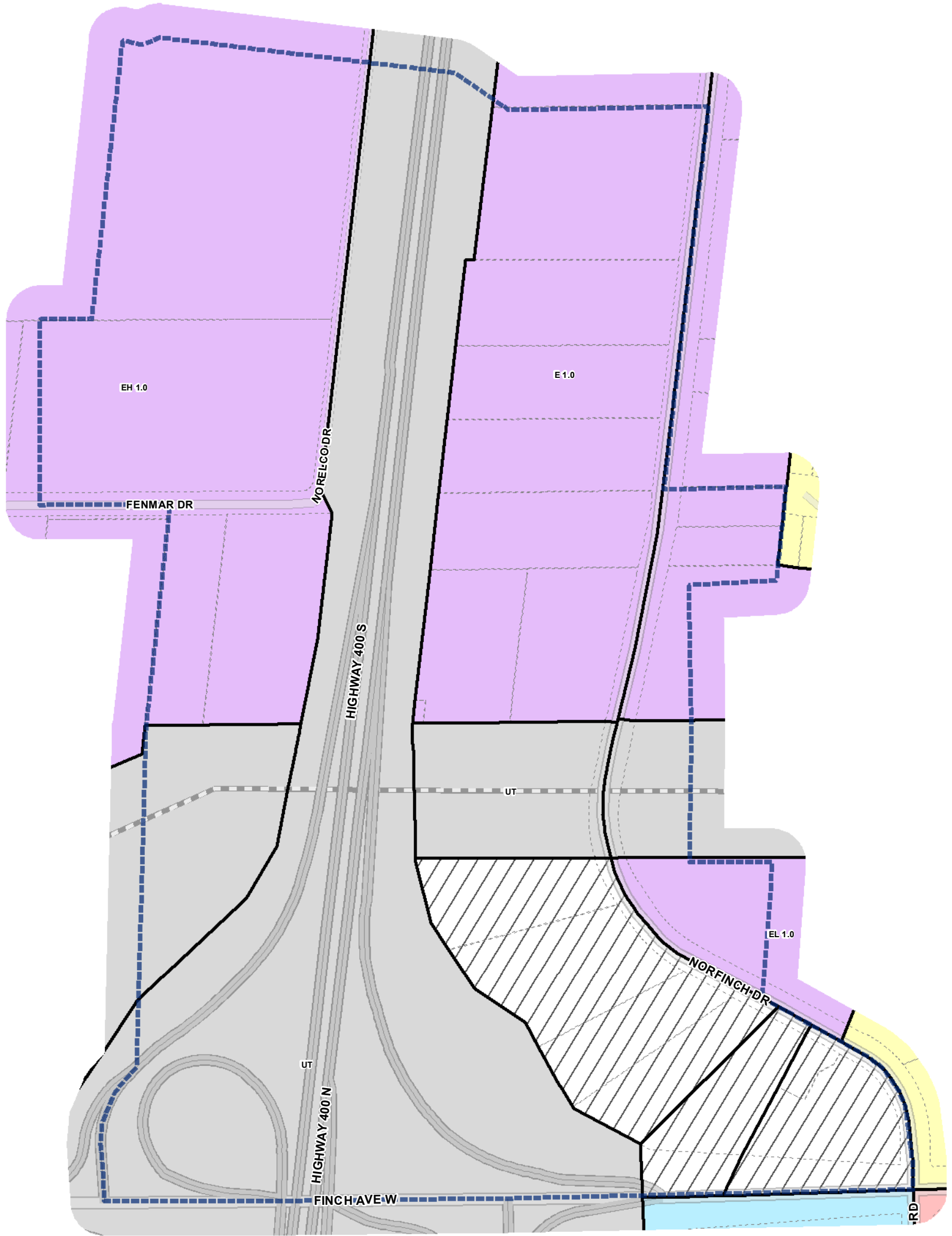
- Zone Categories**
- Residential
  - Parks & Open Space
  - Commercial Residential
  - Commercial Residential Employment
  - Institutional
  - Employment
  - Utility/Transportation
  - Not Part of this Bylaw





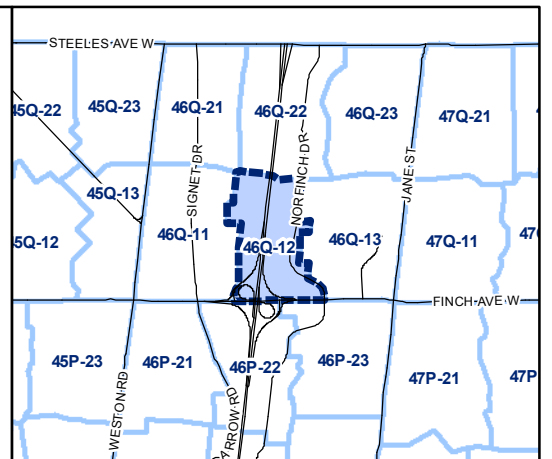
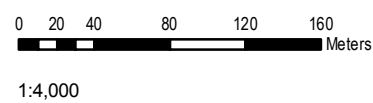
- Zone Categories**
- Residential
  - Parks & Open Space
  - Commercial Residential
  - Commercial Residential Employment
  - Institutional
  - Employment
  - Utility/Transportation
  - Not Part of this Bylaw

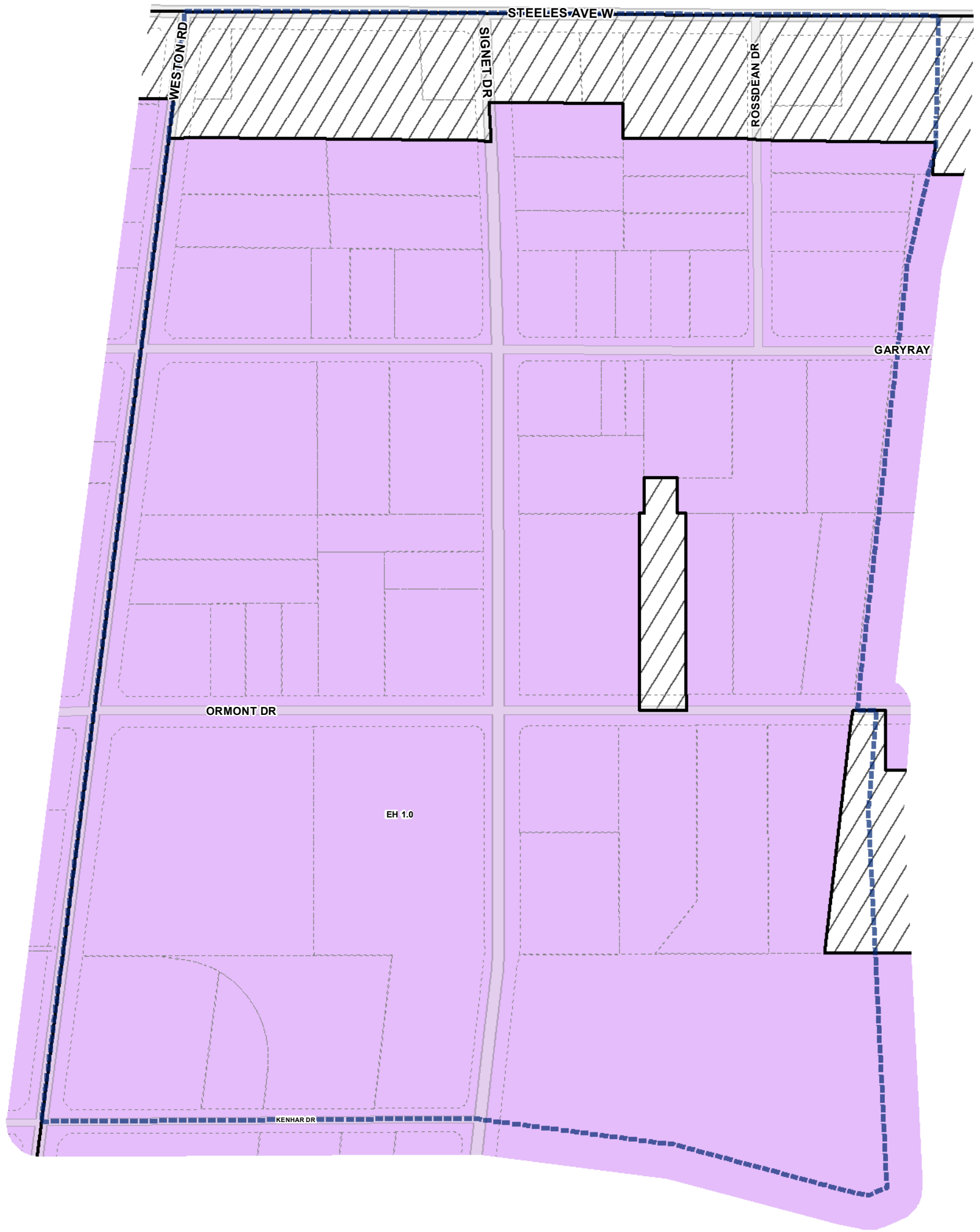




- Zone Categories**
- Residential
  - Parks & Open Space
  - Commercial Residential
  - Commercial Residential Employment
  - Institutional
  - Employment
  - Utility/Transportation
  - Not Part of this Bylaw

- Map Sheet Boundary
- Properties
- Railway
- Hydro Line





**Zone Categories**

- Residential
- Parks & Open Space
- Commercial Residential
- Commercial Residential Employment
- Institutional
- Employment
- Utility/Transportation
- Not Part of this Bylaw

Map Sheet Boundary

Properties

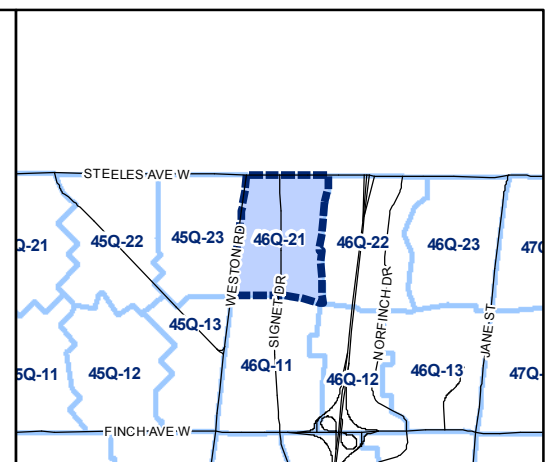
Railway

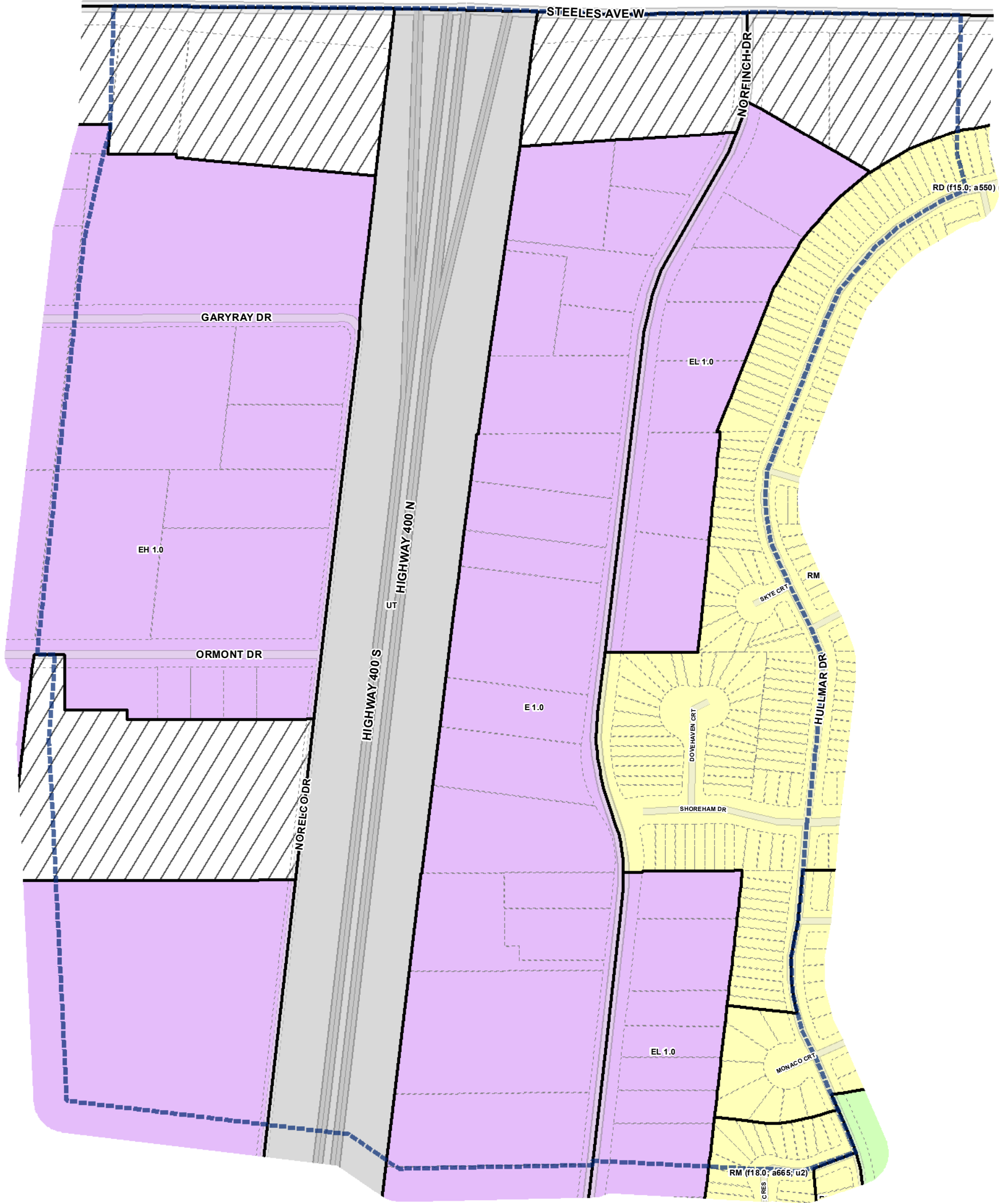
Hydro Line



0 20 40 80 120 160 Meters

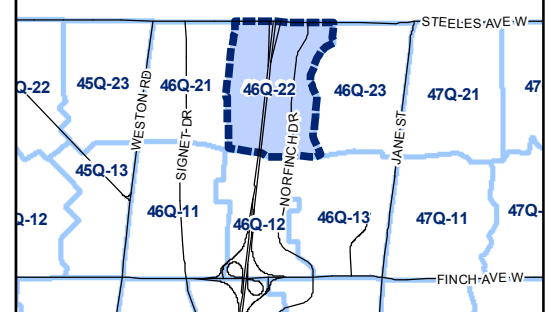
1:4,000

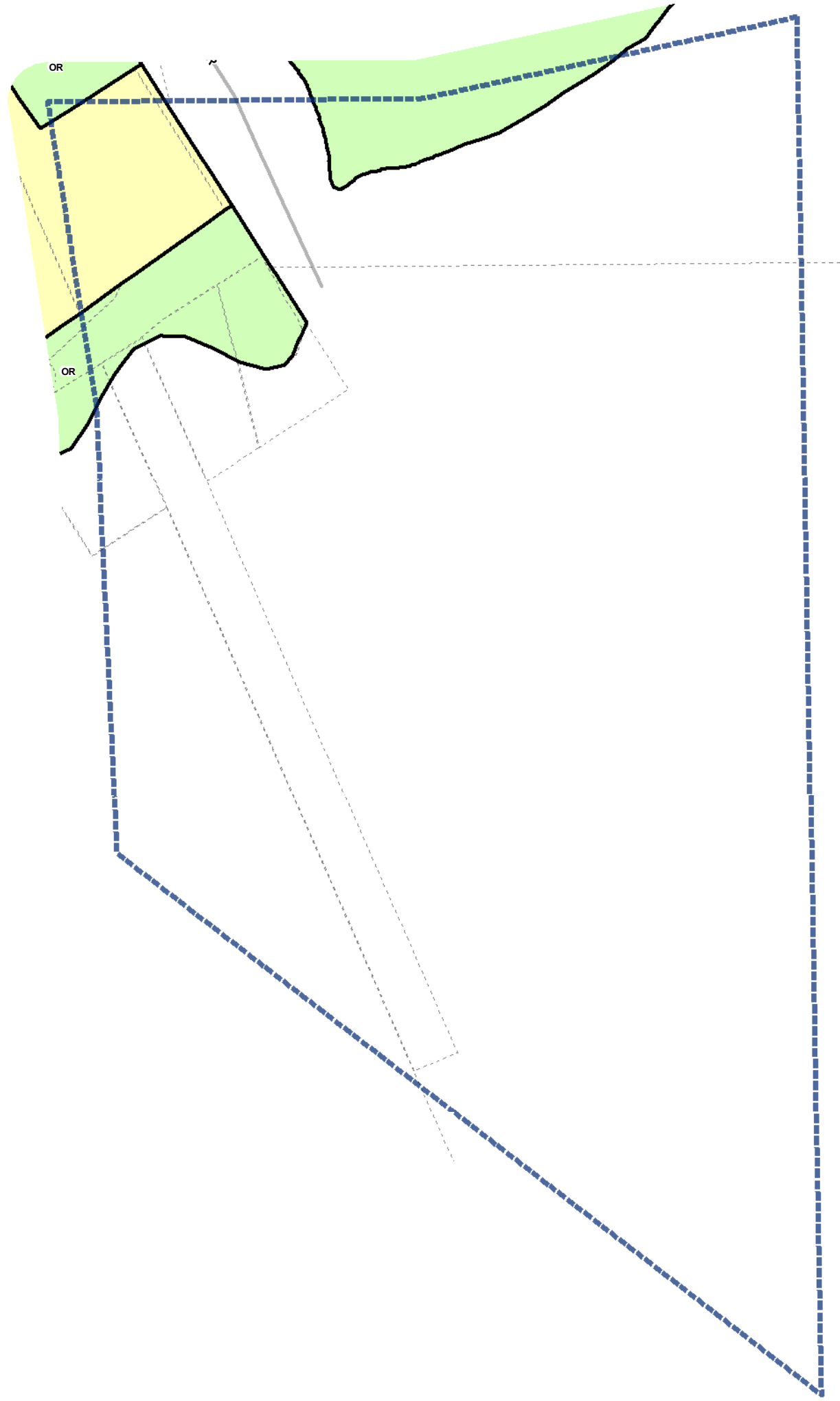




- Zone Categories**
- Residential
  - Parks & Open Space
  - Commercial Residential
  - Commercial Residential Employment
  - Institutional
  - Employment
  - Utility/Transportation
  - Not Part of this Bylaw

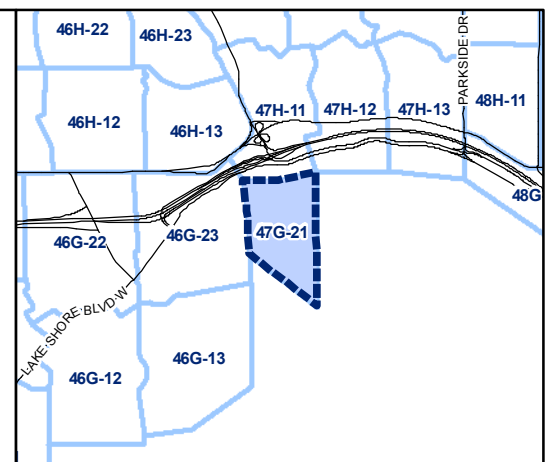
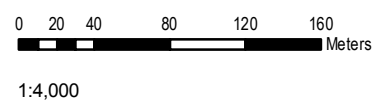
- Map Sheet Boundary
  - Properties
  - Railway
  - Hydro Line
- 0 20 40 80 120 160 Meters  
1:4,000

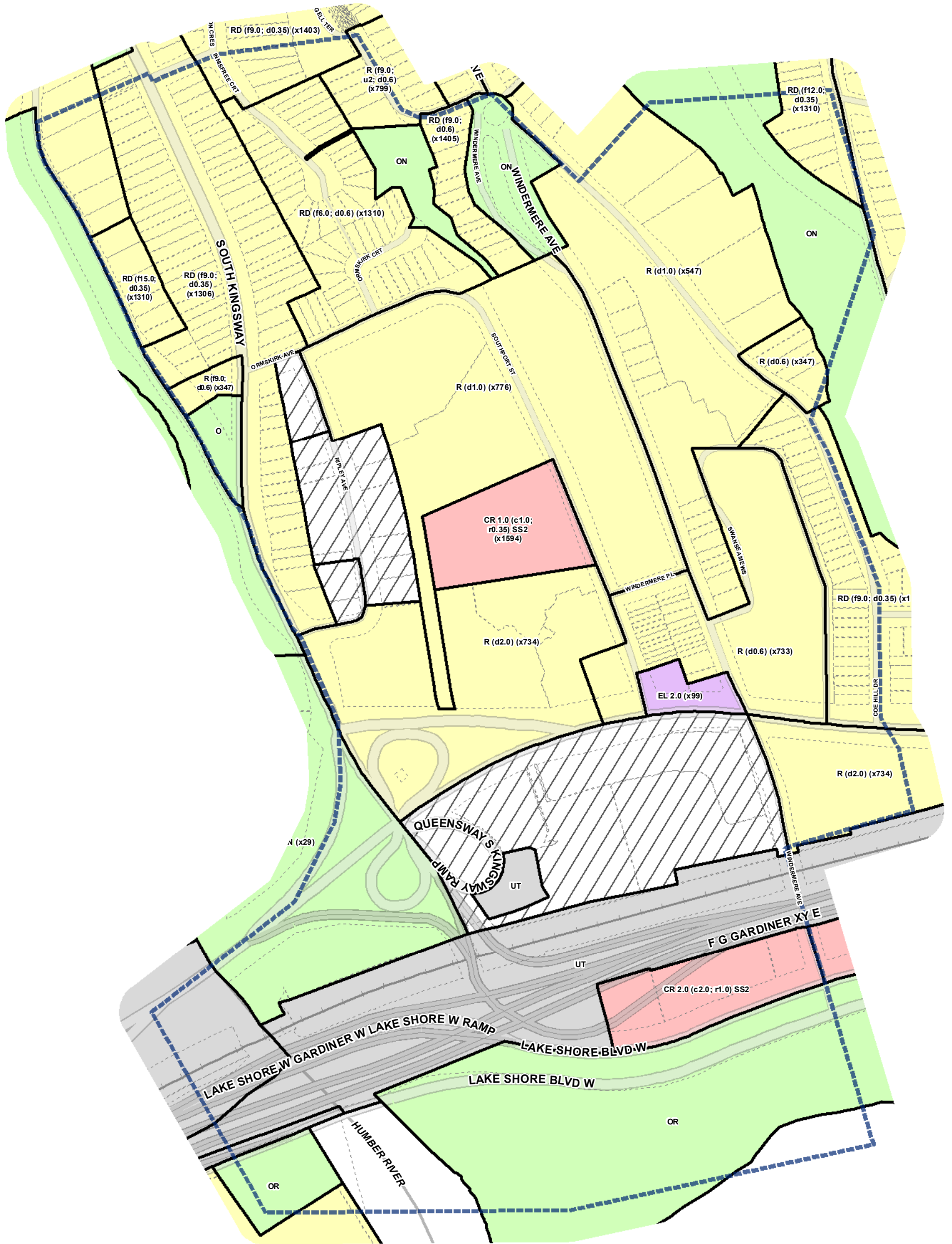




- Zone Categories**
- Residential
  - Parks & Open Space
  - Commercial Residential
  - Commercial Residential Employment
  - Institutional
  - Employment
  - Utility/Transportation
  - Not Part of this Bylaw

- Map Sheet Boundary
- Properties
- Railway
- Hydro Line



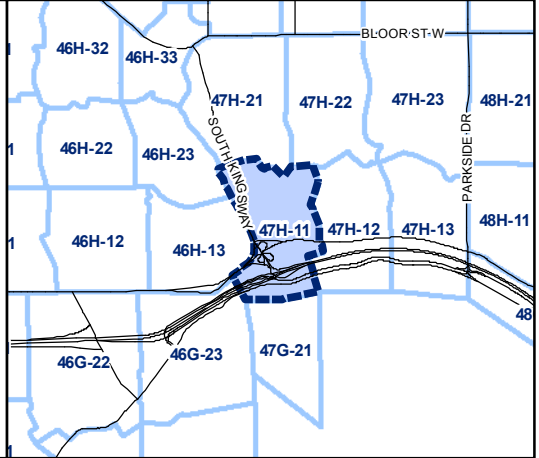
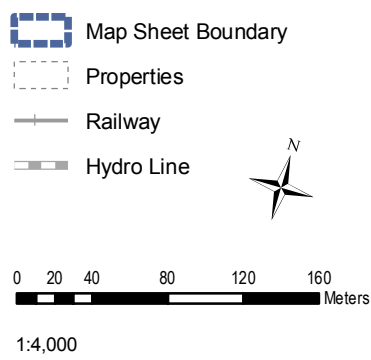


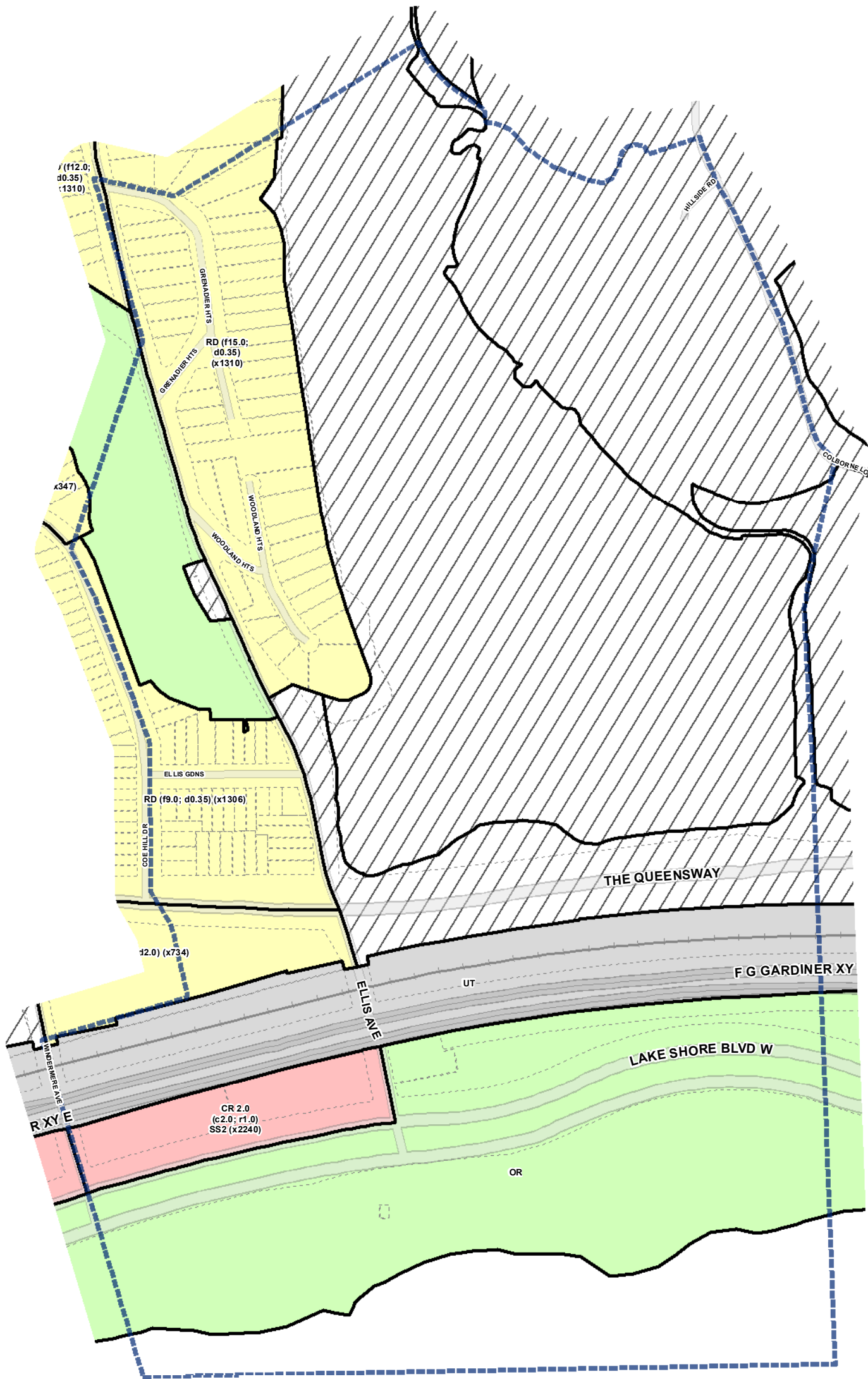
**Toronto City Planning**  
 Zoning Bylaw Map Book Series

**Zoning**  
 Etobicoke York Community Council

**July 29, 2010**  
 Maps must be read together with Zoning Bylaw text

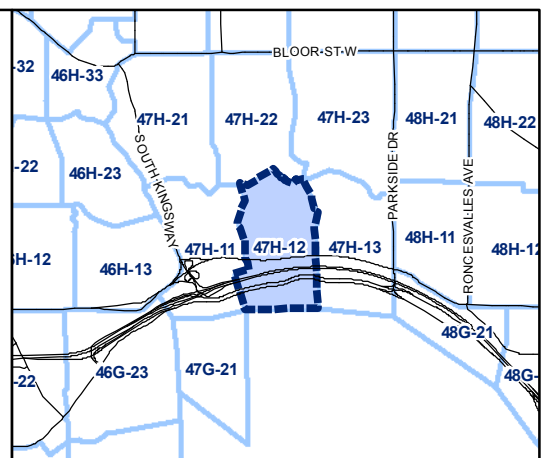
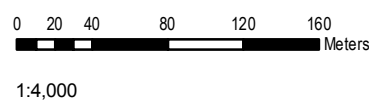
- Zone Categories**
- Residential
  - Parks & Open Space
  - Commercial Residential
  - Commercial Residential Employment
  - Institutional
  - Employment
  - Utility/Transportation
  - Not Part of this Bylaw



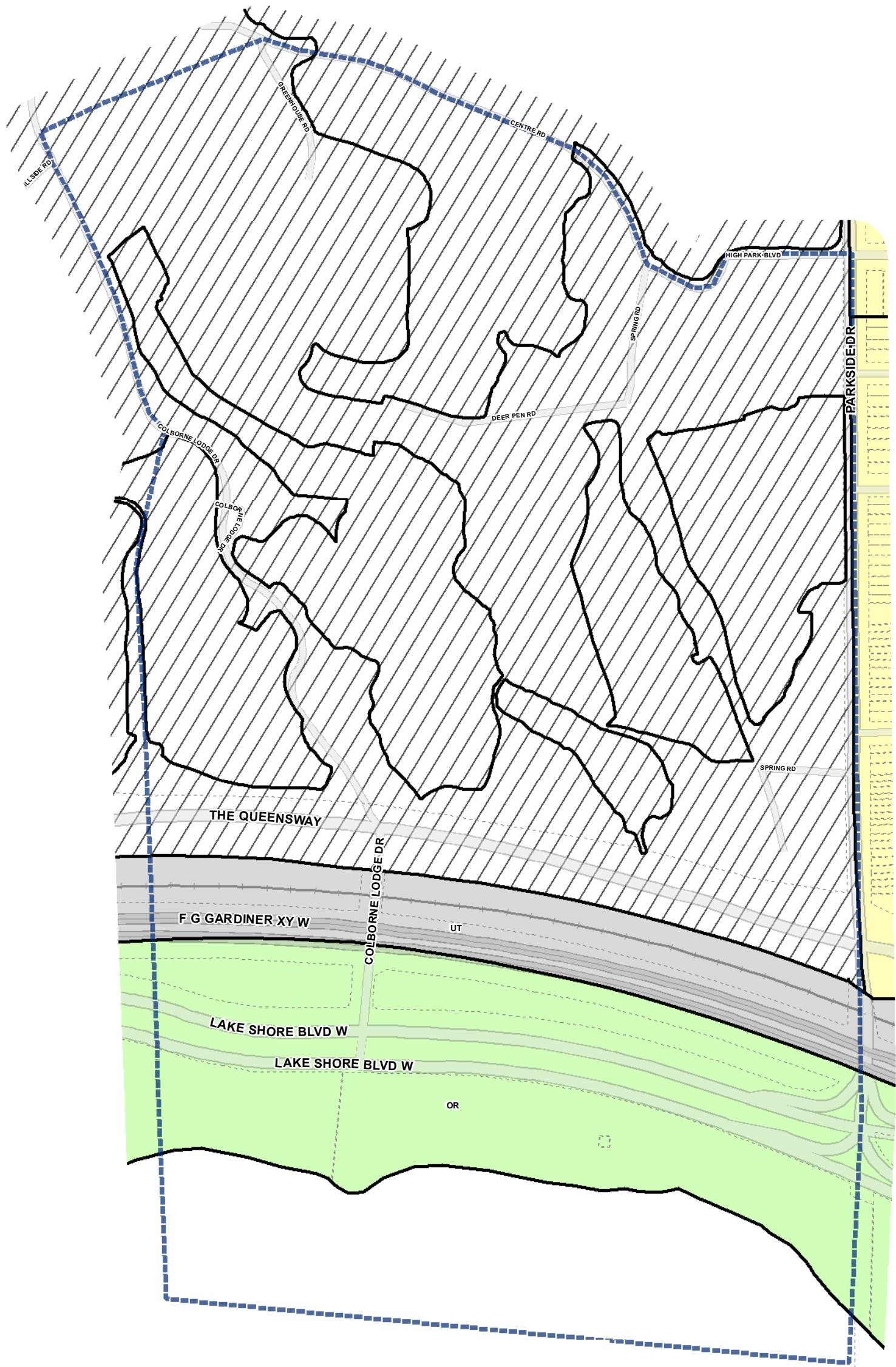


- Zone Categories**
- Residential
  - Parks & Open Space
  - Commercial Residential
  - Commercial Residential Employment
  - Institutional
  - Employment
  - Utility/Transportation
  - Not Part of this Bylaw

- Map Sheet Boundary
- Properties
- Railway
- Hydro Line

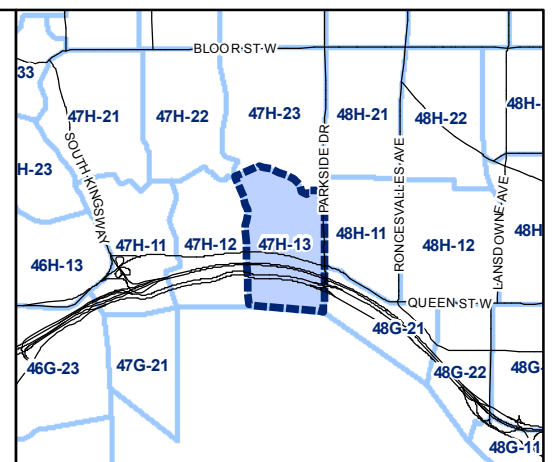
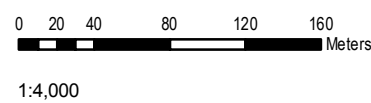


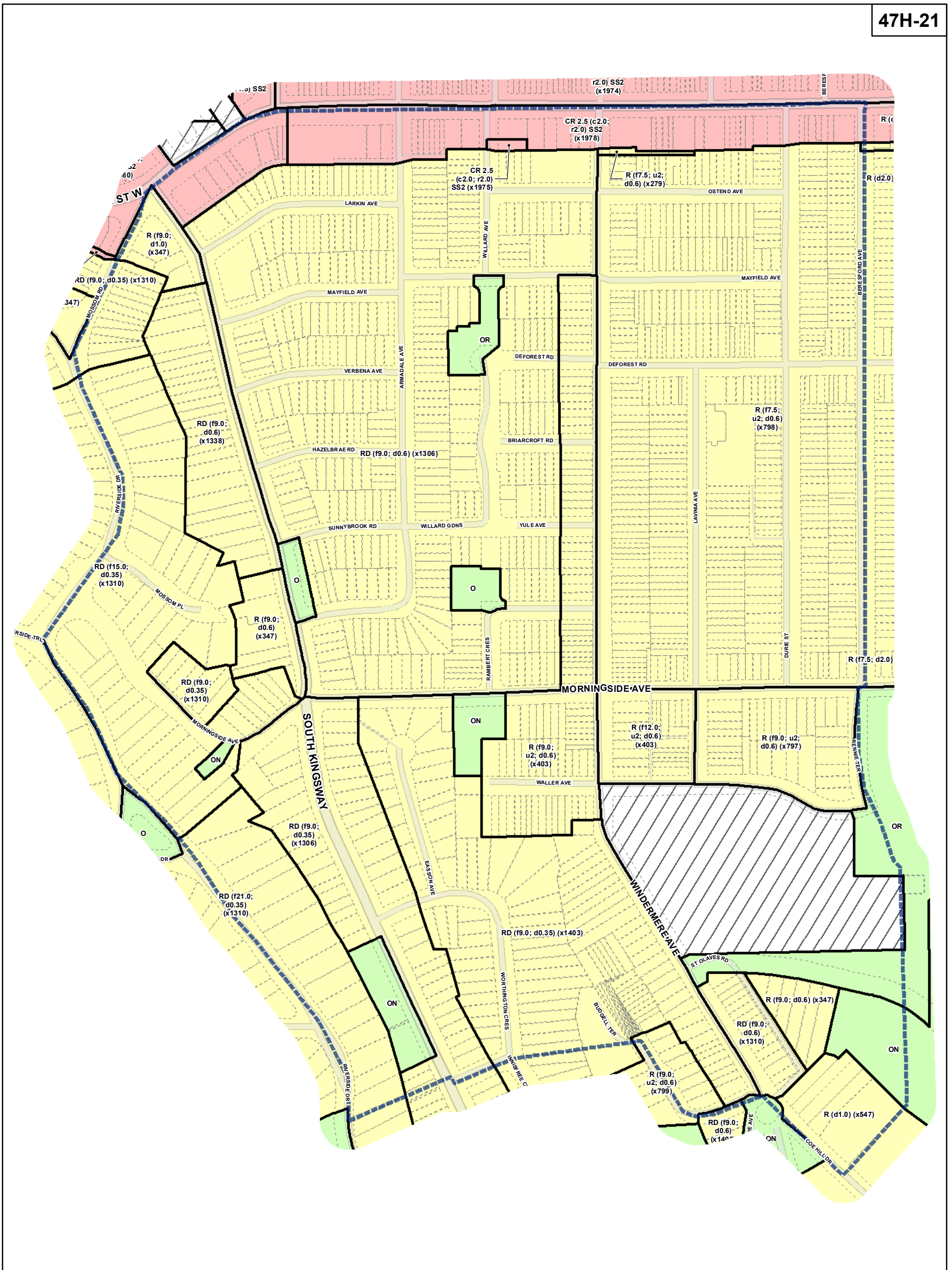




- Zone Categories**
- Residential
  - Parks & Open Space
  - Commercial Residential
  - Commercial Residential Employment
  - Institutional
  - Employment
  - Utility/Transportation
  - Not Part of this Bylaw

- Map Sheet Boundary
- Properties
- Railway
- Hydro Line

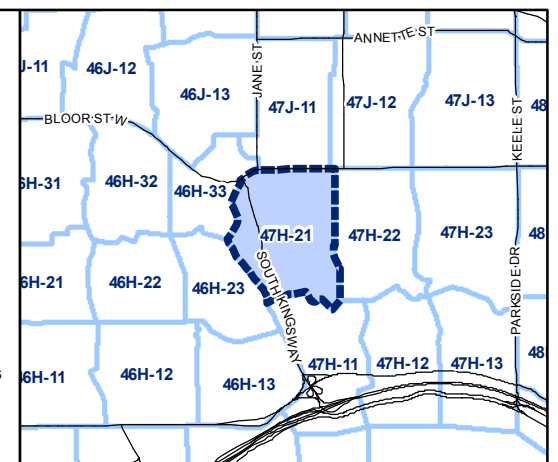
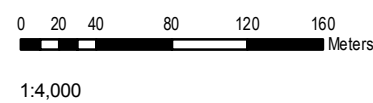


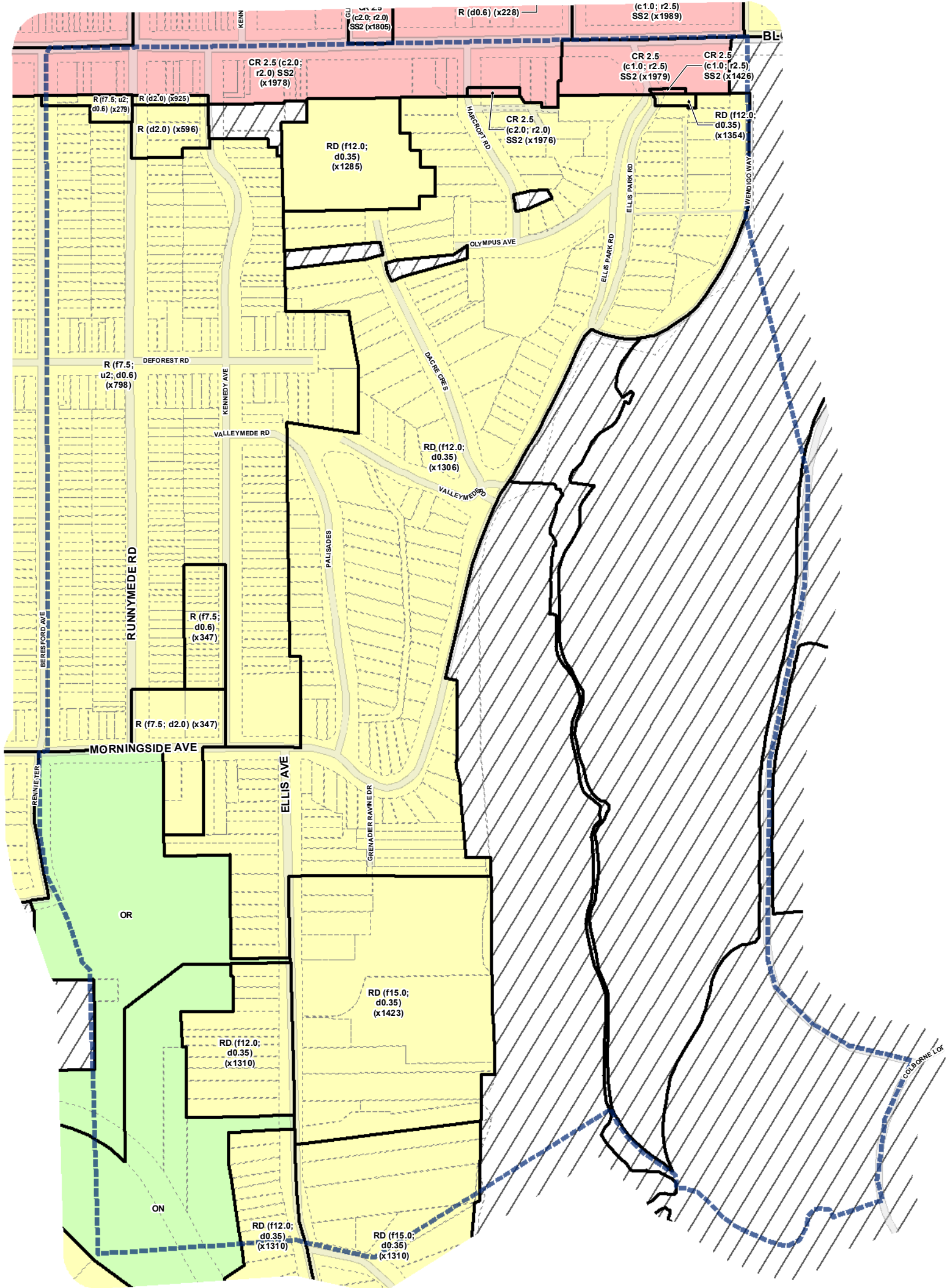


**Zone Categories**

- Residential
- Parks & Open Space
- Commercial Residential
- Commercial Residential Employment
- Institutional
- Employment
- Utility/Transportation
- Not Part of this Bylaw

- Map Sheet Boundary
- Properties
- Railway
- Hydro Line



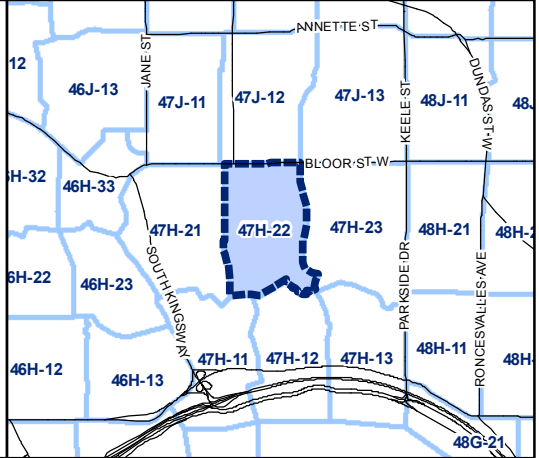
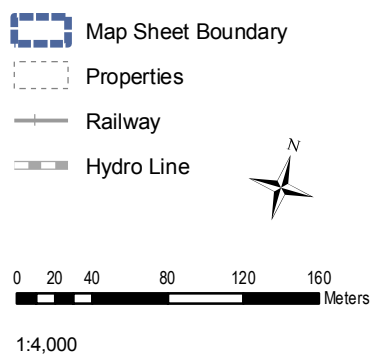


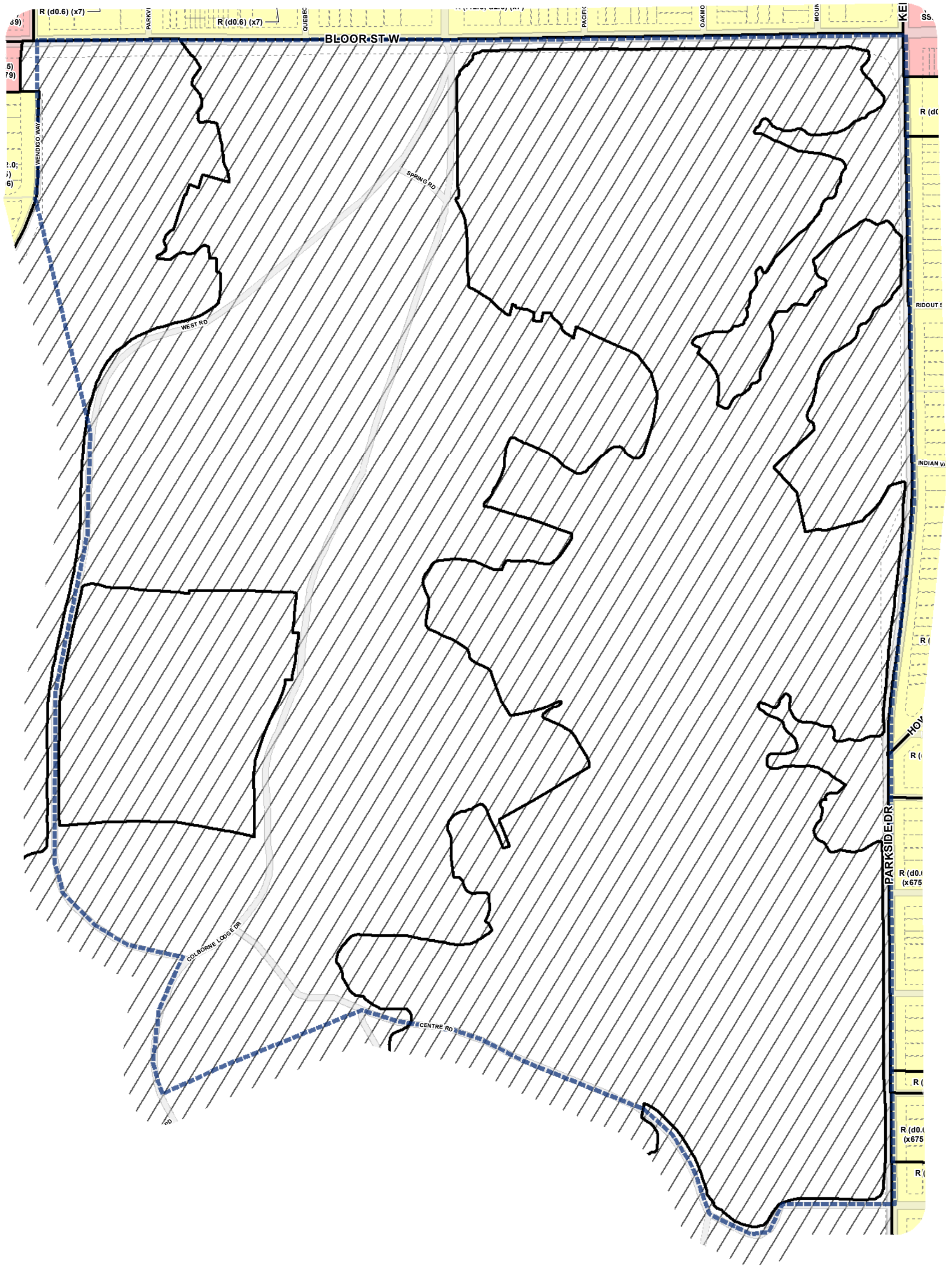
**Toronto City Planning**  
 Zoning Bylaw Map Book Series

**Zoning**  
 Etobicoke York Community Council

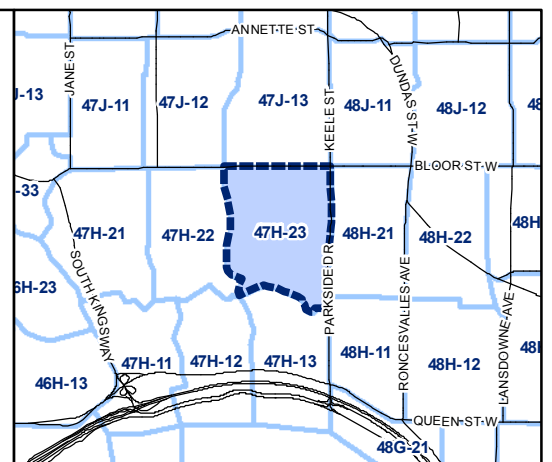
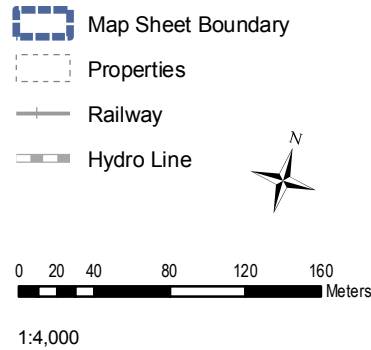
**July 29, 2010**  
 Maps must be read together with Zoning Bylaw text

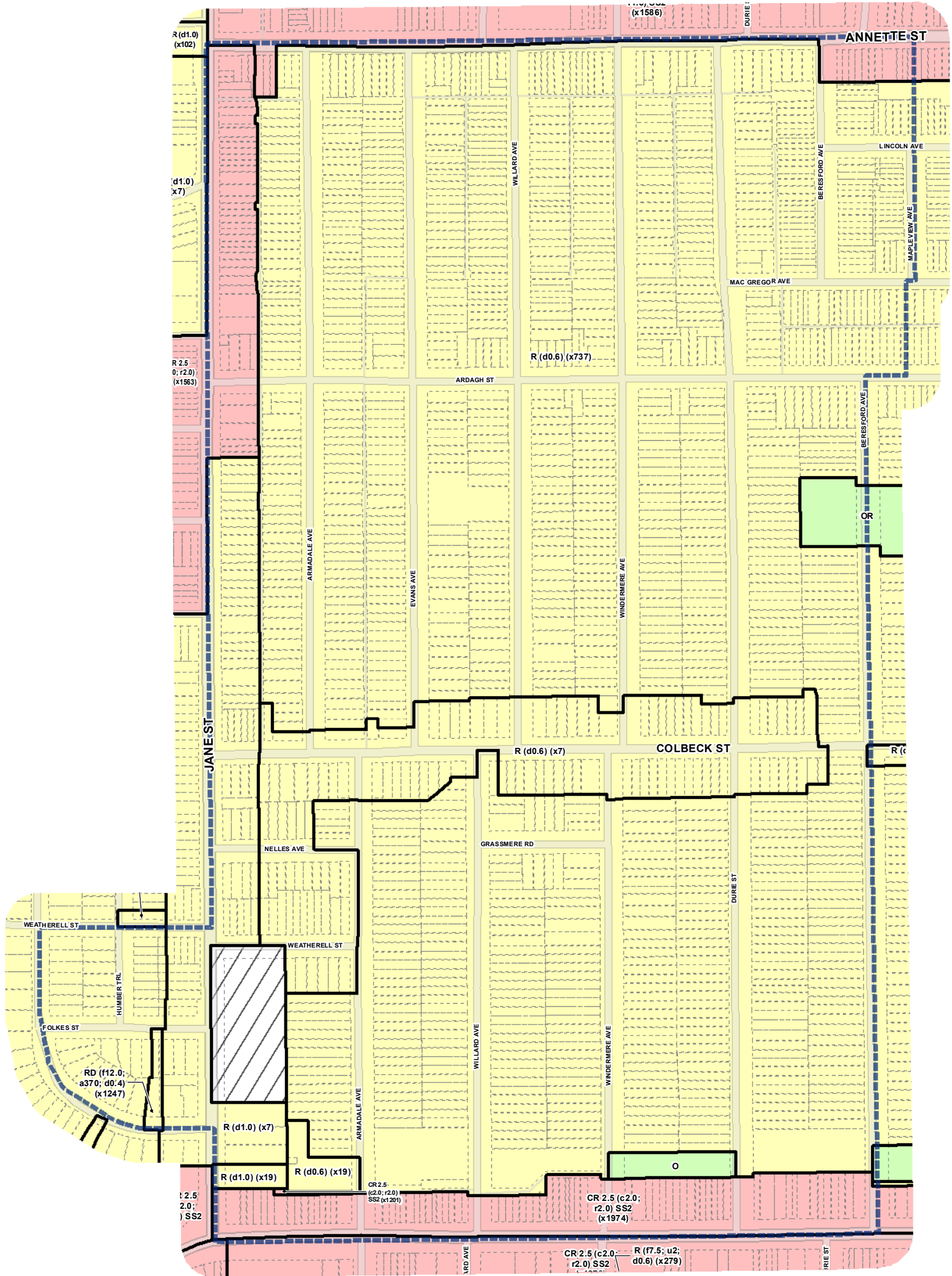
- Zone Categories**
- Residential
  - Parks & Open Space
  - Commercial Residential
  - Commercial Residential Employment
  - Institutional
  - Employment
  - Utility/Transportation
  - Not Part of this Bylaw





- Zone Categories**
- Residential
  - Parks & Open Space
  - Commercial Residential
  - Commercial Residential Employment
  - Institutional
  - Employment
  - Utility/Transportation
  - Not Part of this Bylaw





- Zone Categories**
- Residential
  - Parks & Open Space
  - Commercial Residential
  - Commercial Residential Employment
  - Institutional
  - Employment
  - Utility/Transportation
  - Not Part of this Bylaw

Map Sheet Boundary

Properties

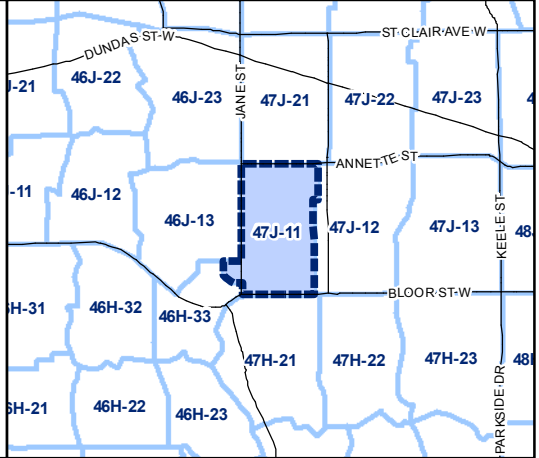
Railway

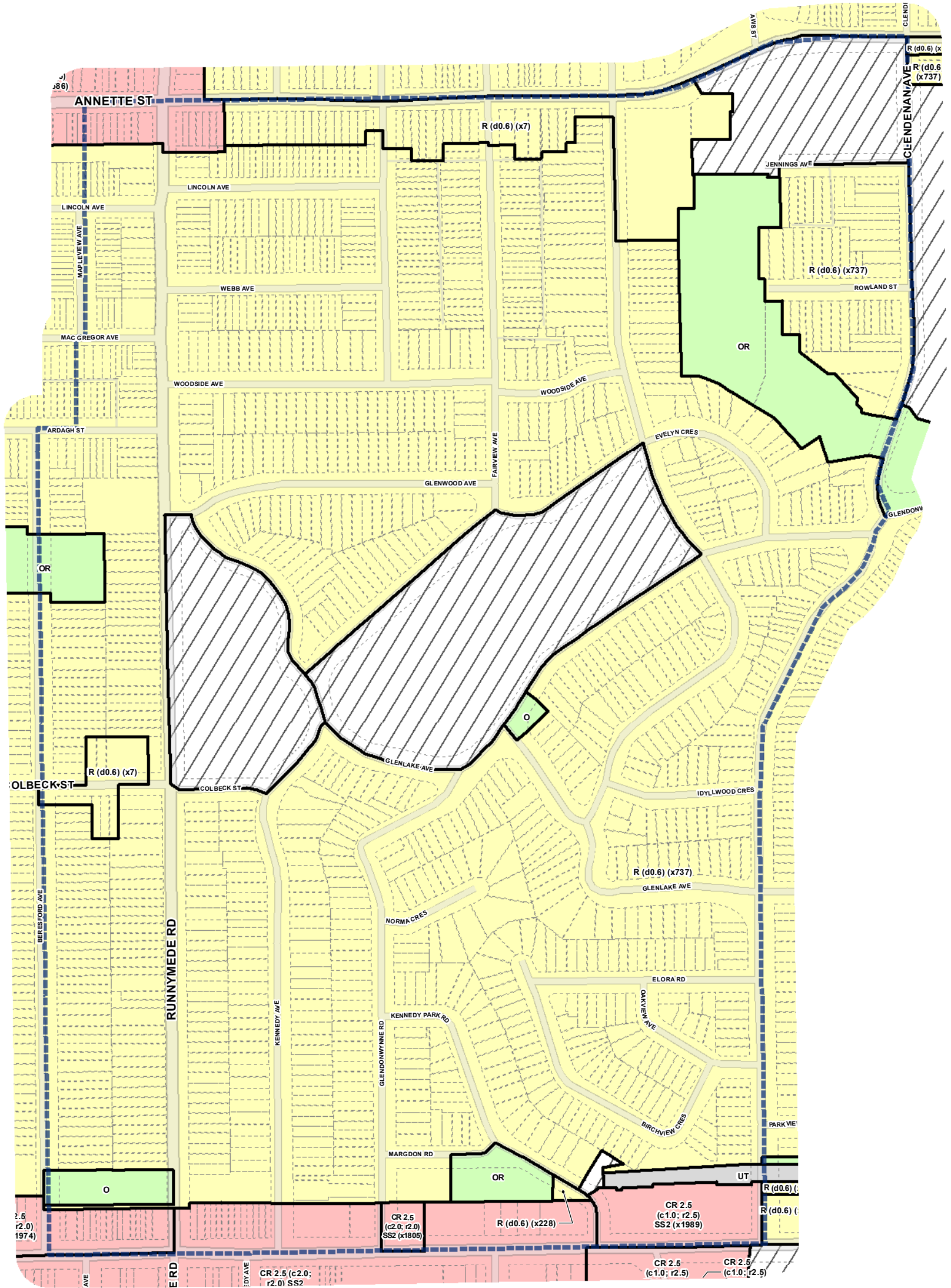
Hydro Line

N

0 20 40 80 120 160 Meters

1:4,000

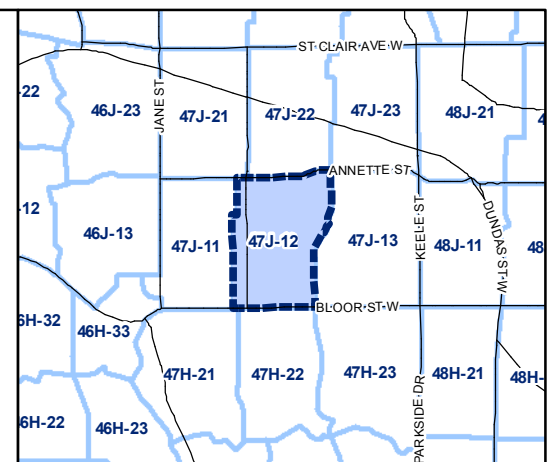
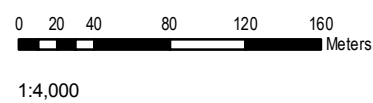


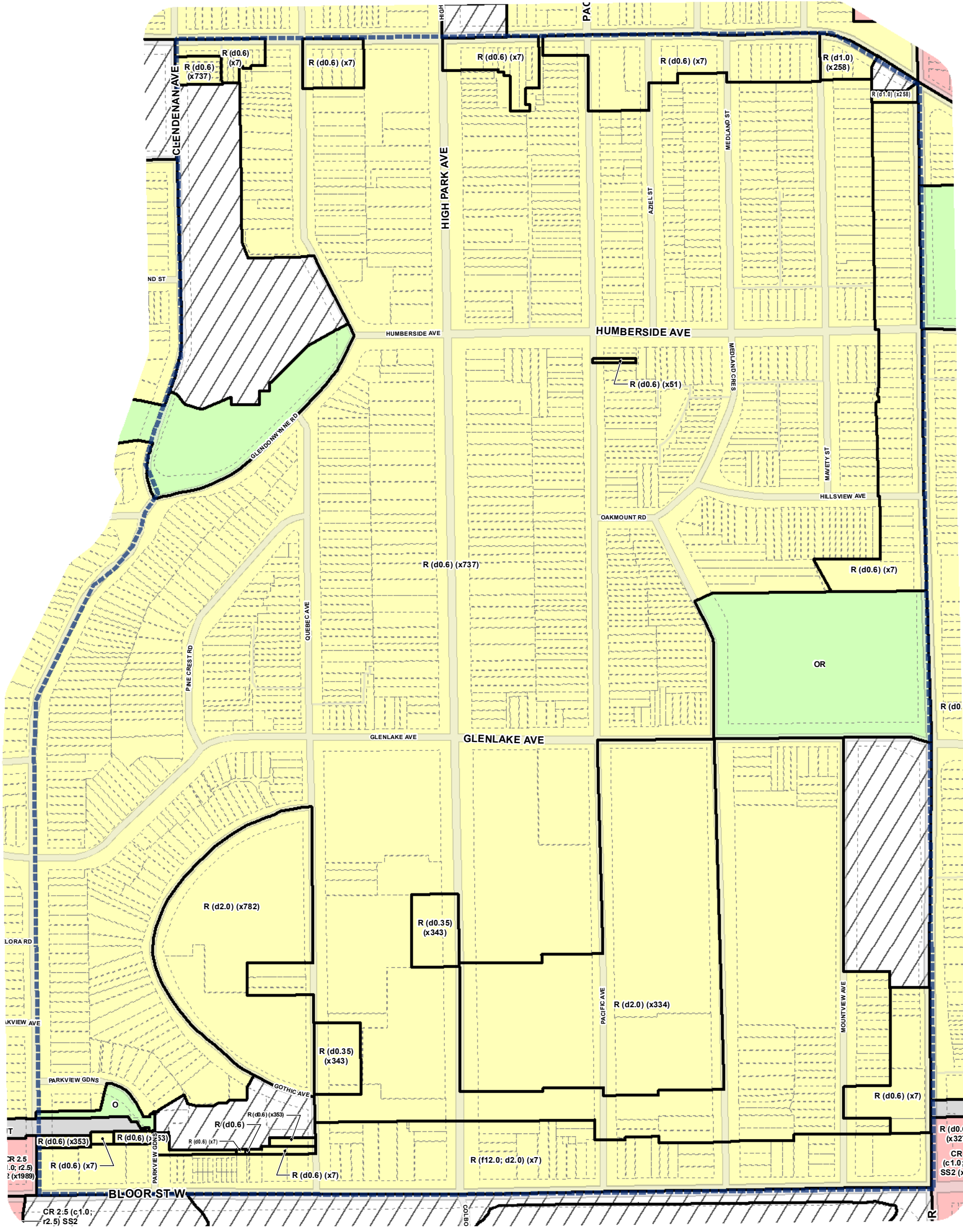


**Zone Categories**

- Residential
- Parks & Open Space
- Commercial Residential
- Commercial Residential Employment
- Institutional
- Employment
- Utility/Transportation
- Not Part of this Bylaw

- Map Sheet Boundary
- Properties
- Railway
- Hydro Line



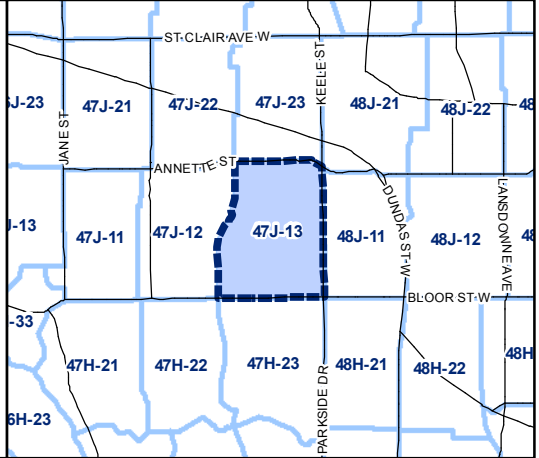
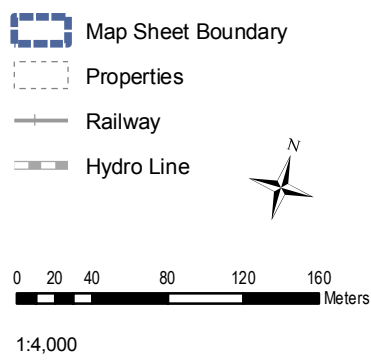


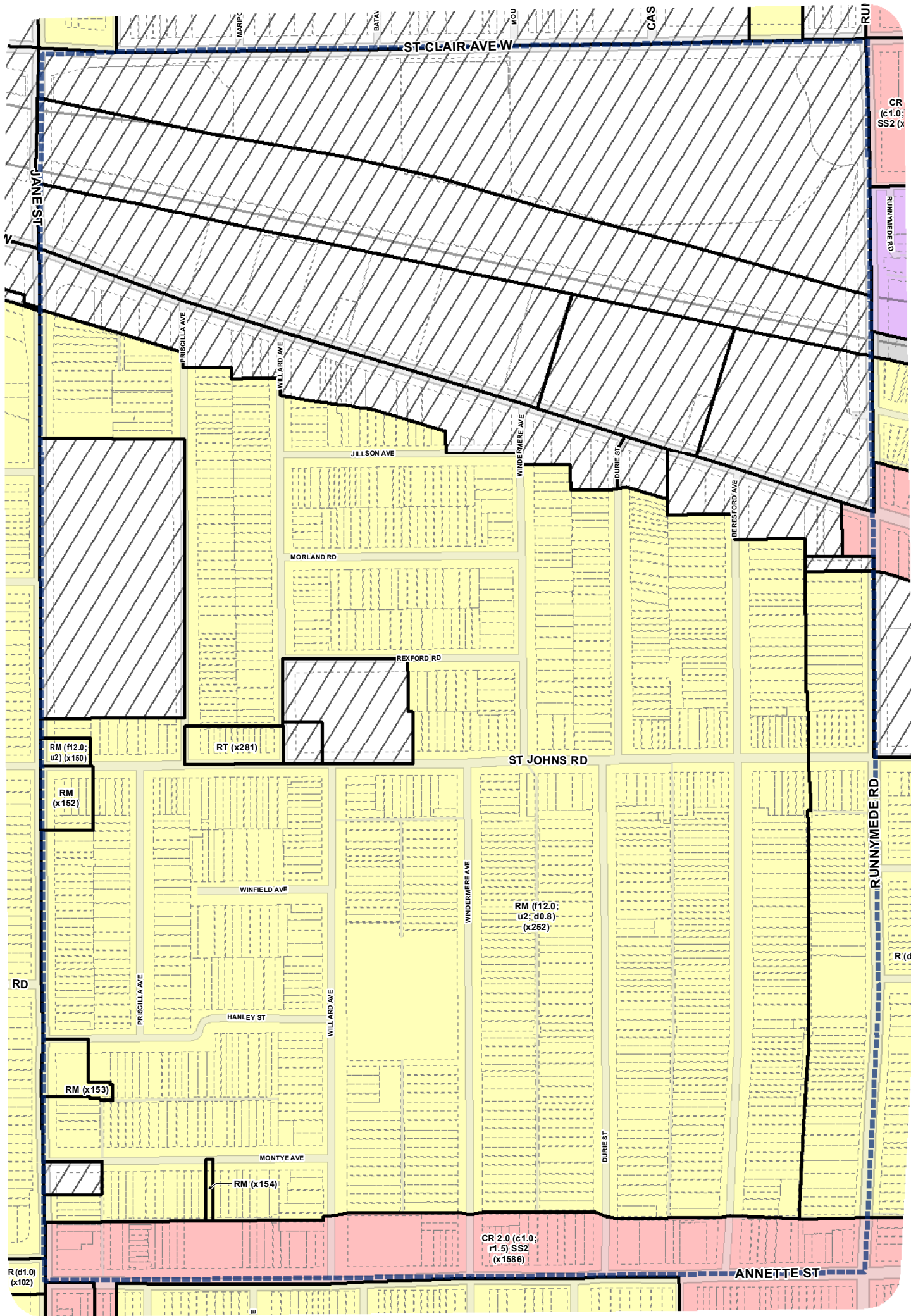
**Toronto City Planning**  
 Zoning Bylaw Map Book Series

**Zoning**  
 Etobicoke York Community Council

**July 29, 2010**  
 Maps must be read together with Zoning Bylaw text

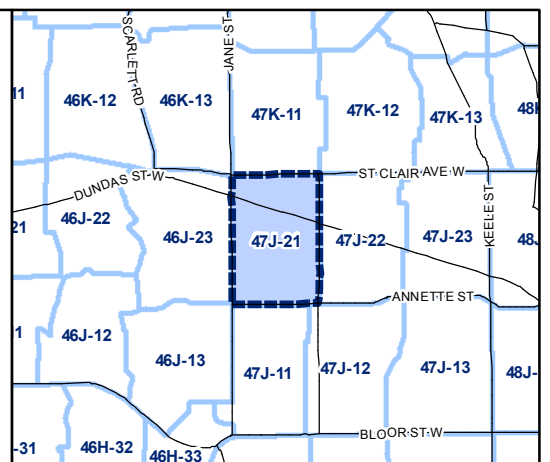
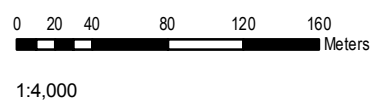
- Zone Categories**
- Residential
  - Parks & Open Space
  - Commercial Residential
  - Commercial Residential Employment
  - Institutional
  - Employment
  - Utility/Transportation
  - Not Part of this Bylaw



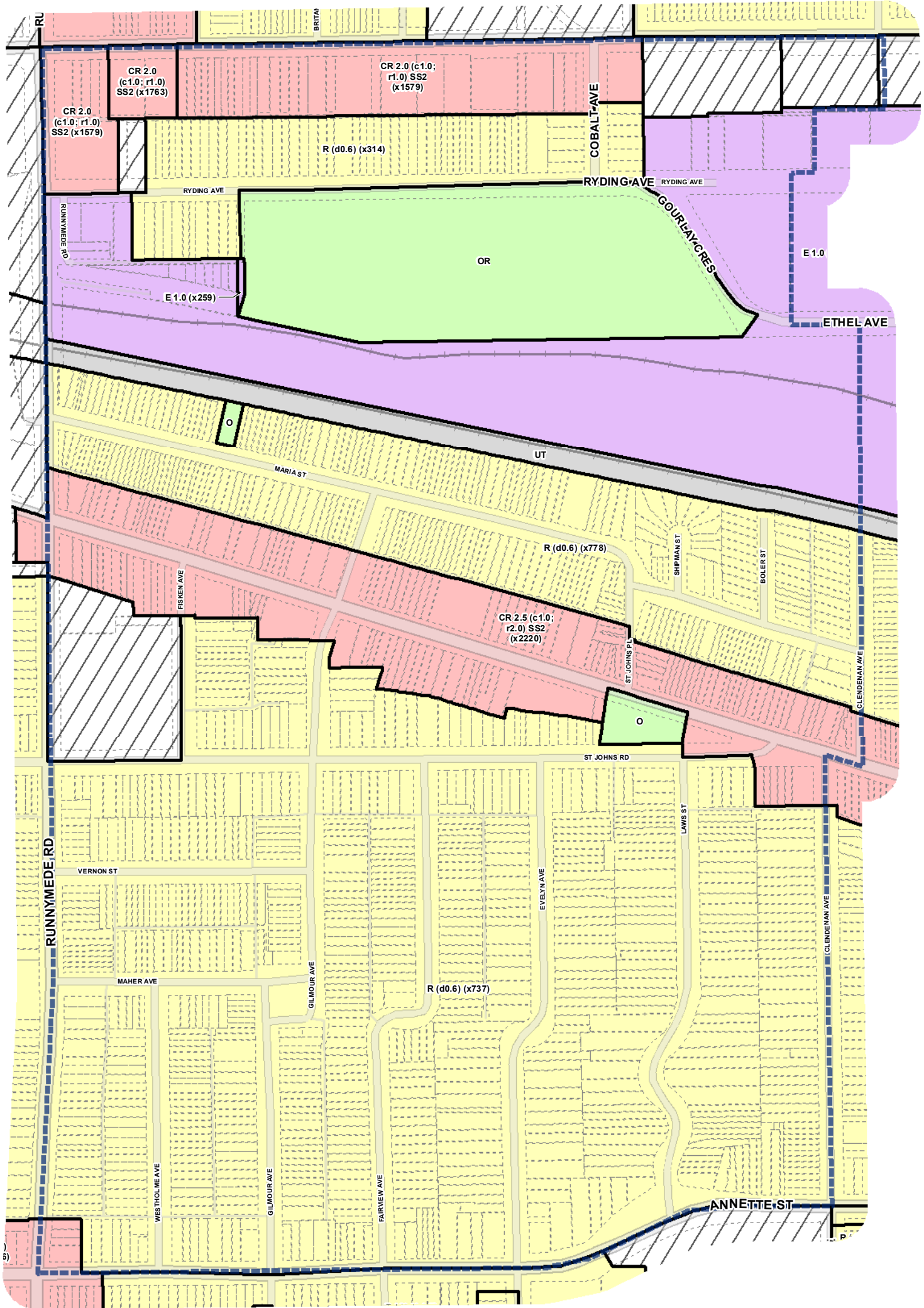


- Zone Categories**
- Residential
  - Parks & Open Space
  - Commercial Residential
  - Commercial Residential Employment
  - Institutional
  - Employment
  - Utility/Transportation
  - Not Part of this Bylaw

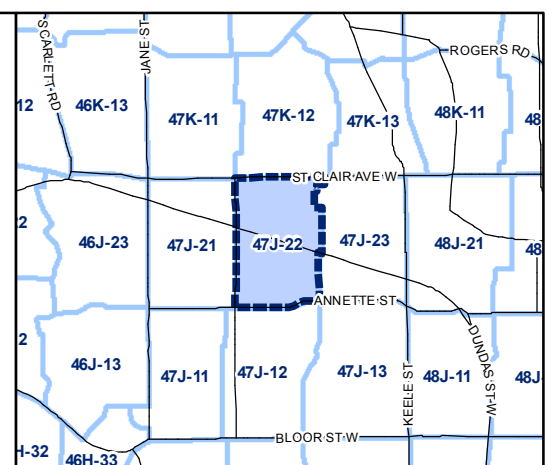
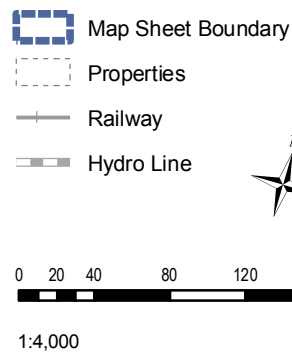
- Map Sheet Boundary
- Properties
- Railway
- Hydro Line

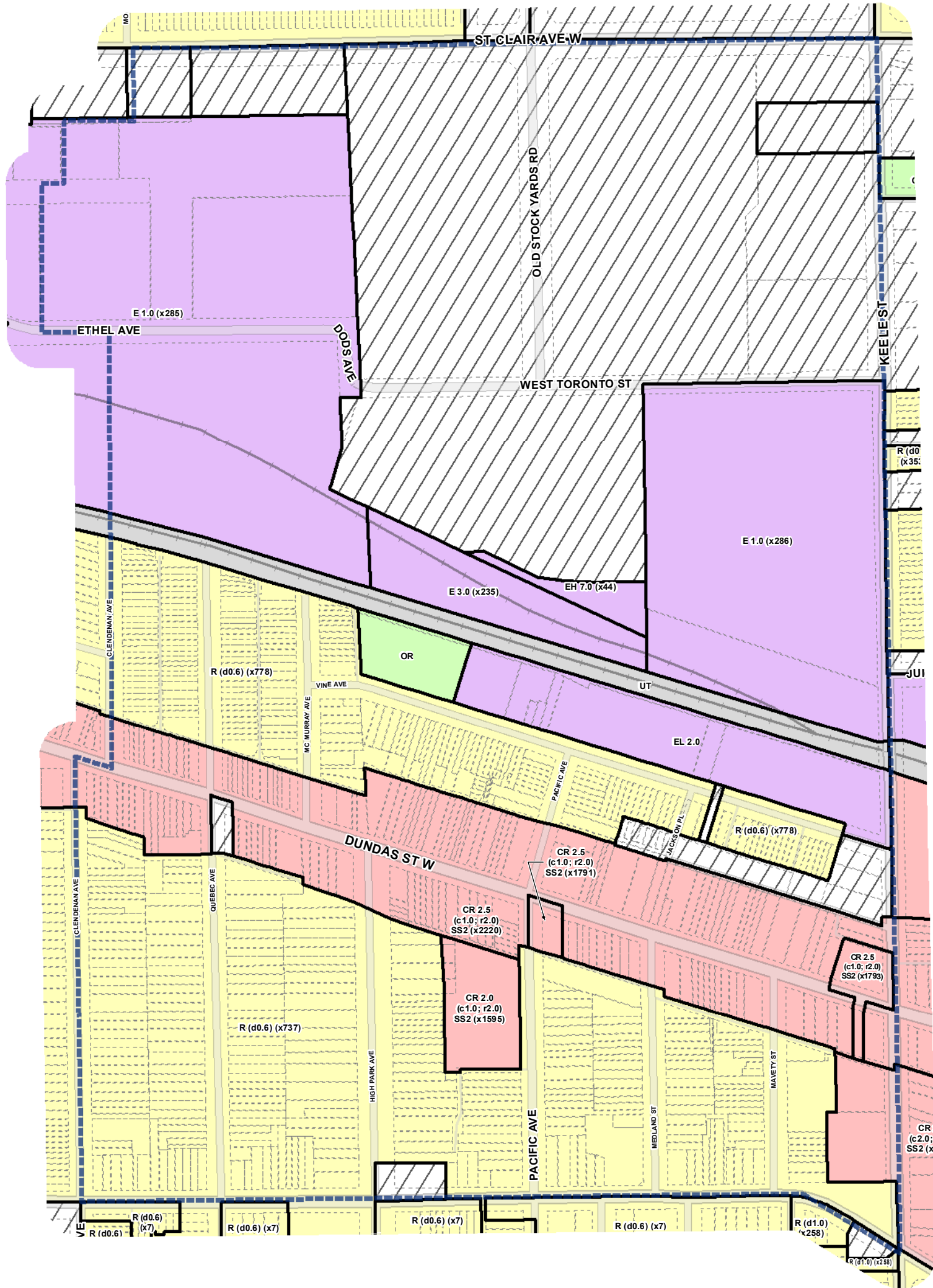




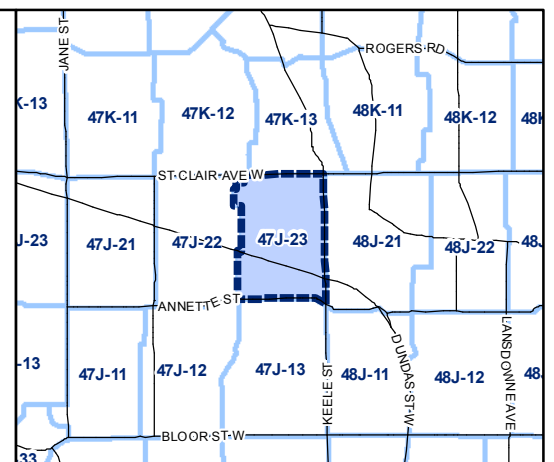
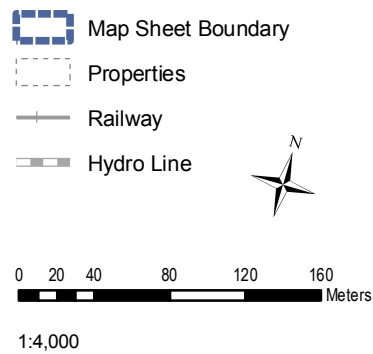


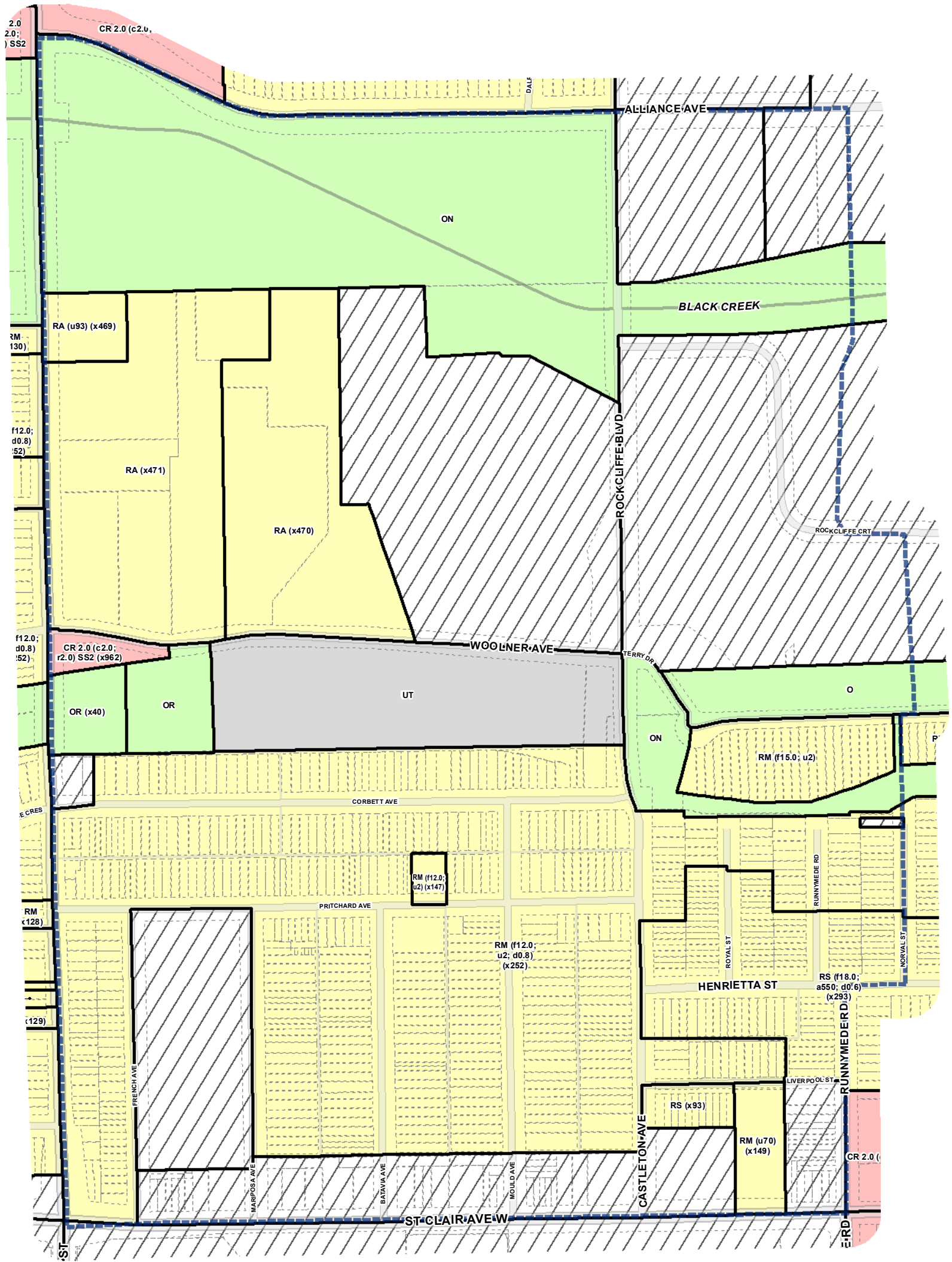
- Zone Categories**
- Residential
  - Parks & Open Space
  - Commercial Residential
  - Commercial Residential Employment
  - Institutional
  - Employment
  - Utility/Transportation
  - Not Part of this Bylaw





- Zone Categories**
- Residential
  - Parks & Open Space
  - Commercial Residential
  - Commercial Residential Employment
  - Institutional
  - Employment
  - Utility/Transportation
  - Not Part of this Bylaw





- Zone Categories**
- Residential
  - Parks & Open Space
  - Commercial Residential
  - Commercial Residential Employment
  - Institutional
  - Employment
  - Utility/Transportation
  - Not Part of this Bylaw

Map Sheet Boundary

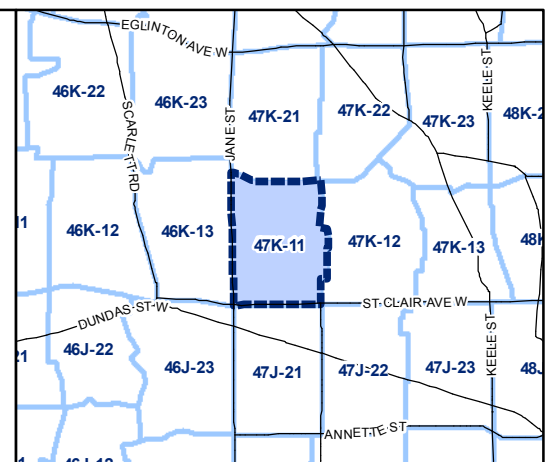
Properties

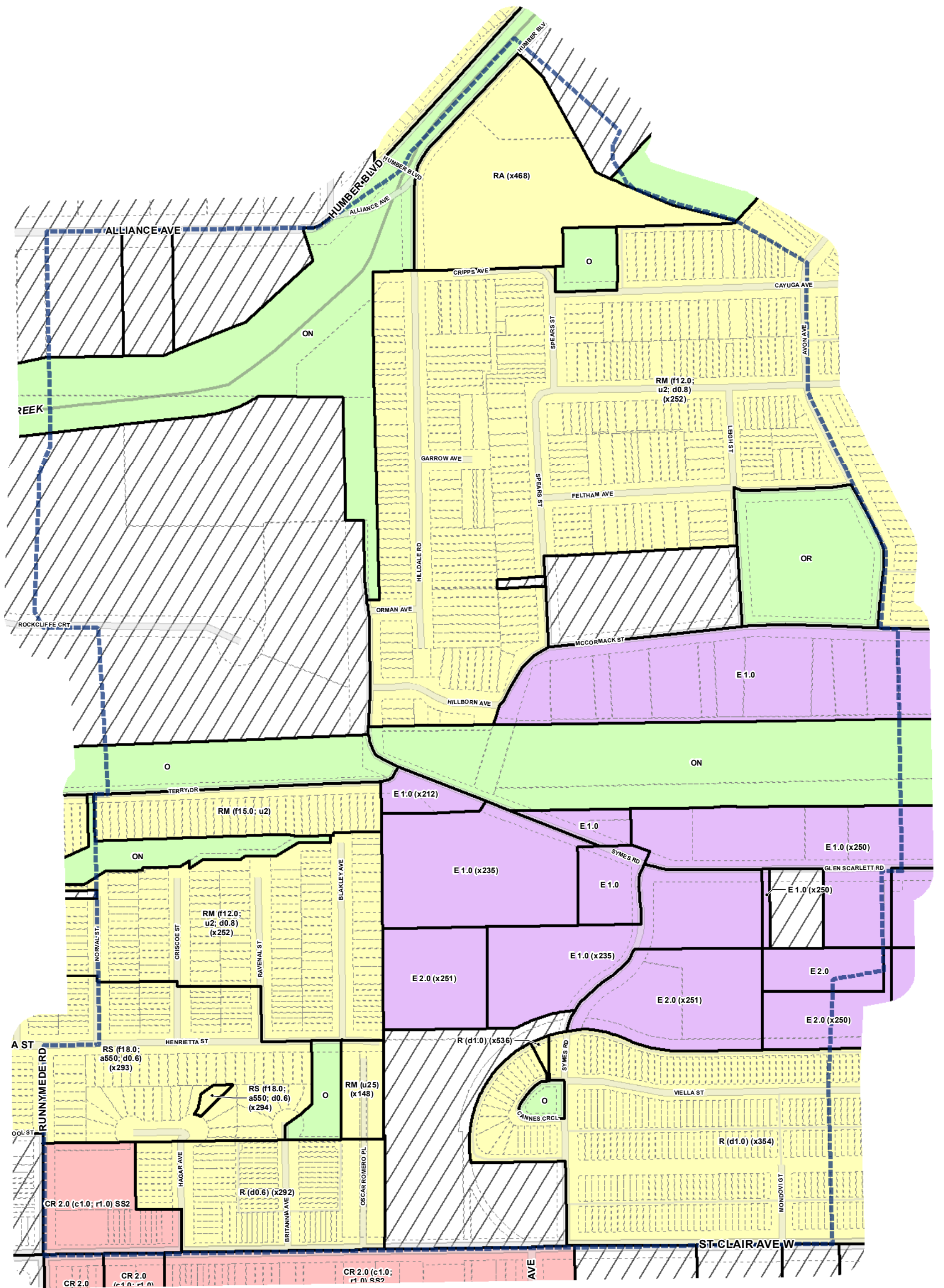
Railway

Hydro Line

0 20 40 80 120 160 Meters

1:4,000





**Zone Categories**

- Residential
- Parks & Open Space
- Commercial Residential
- Commercial Residential Employment
- Institutional
- Employment
- Utility/Transportation
- Not Part of this Bylaw

Map Sheet Boundary

Properties

Railway

Hydro Line



0 20 40 80 120 160 Meters

1:4,000

