

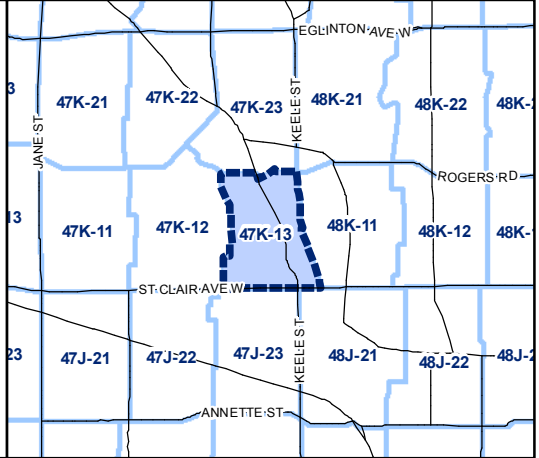
- Zone Categories**
- Residential
 - Parks & Open Space
 - Commercial Residential
 - Commercial Residential Employment
 - Institutional
 - Employment
 - Utility/Transportation
 - Not Part of this Bylaw

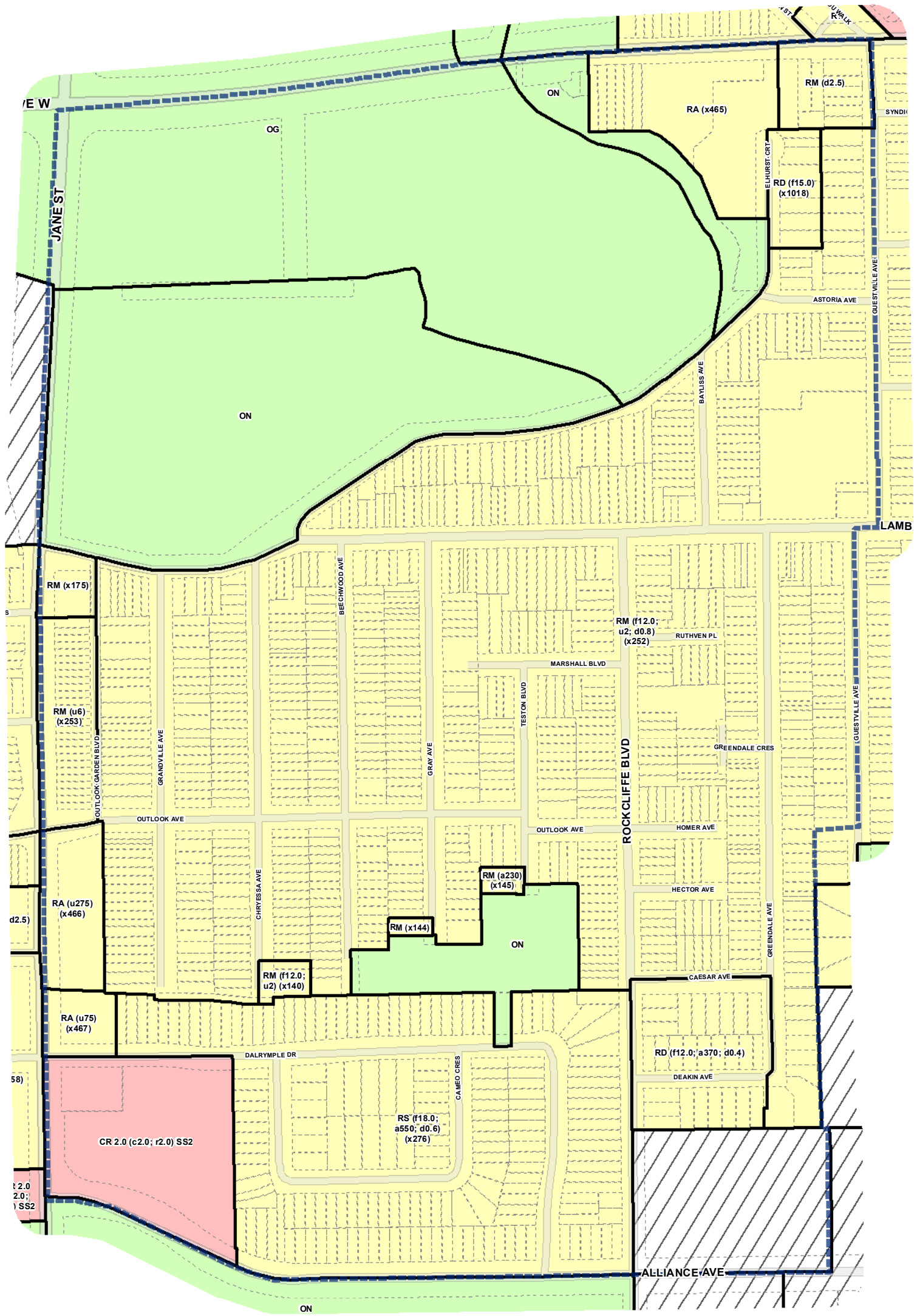
- Map Sheet Boundary
- Properties
- Railway
- Hydro Line

N

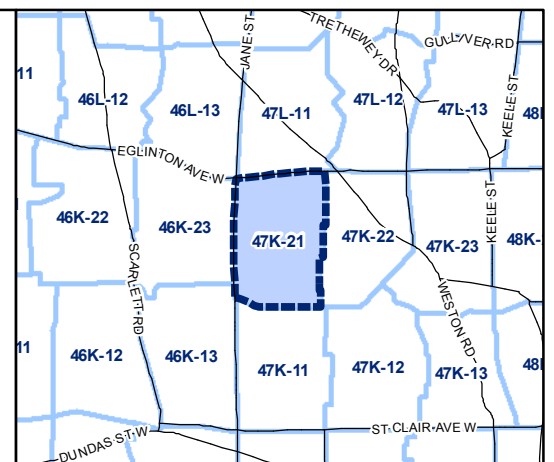
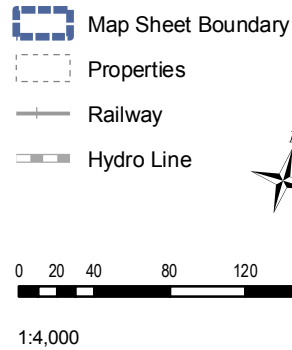
0 20 40 80 120 160 Meters

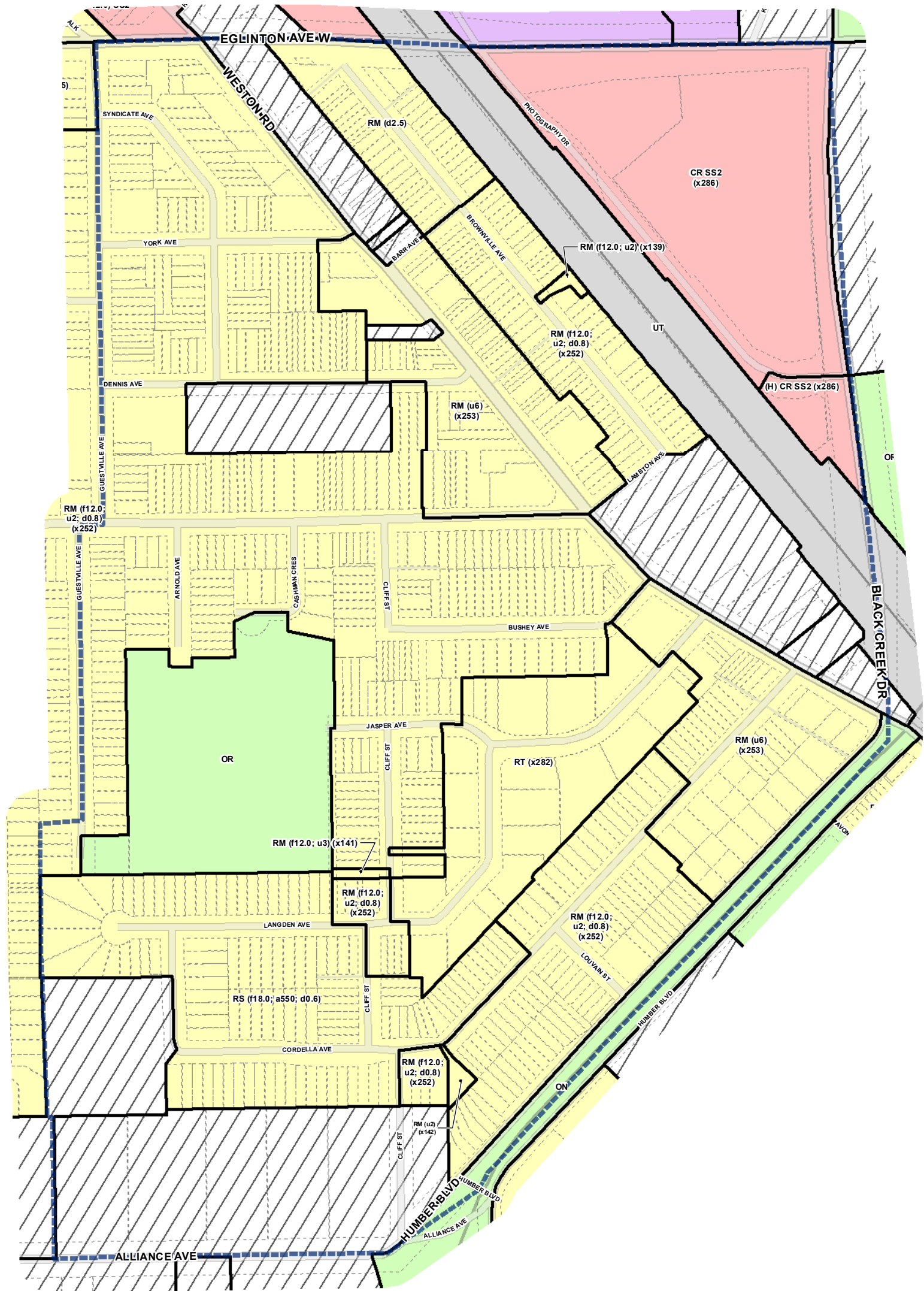
1:4,000





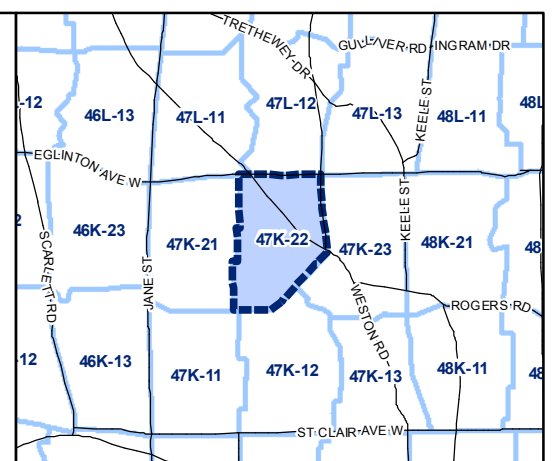
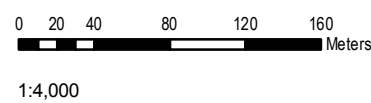
- Zone Categories**
- Residential
 - Parks & Open Space
 - Commercial Residential
 - Commercial Residential Employment
 - Institutional
 - Employment
 - Utility/Transportation
 - Not Part of this Bylaw

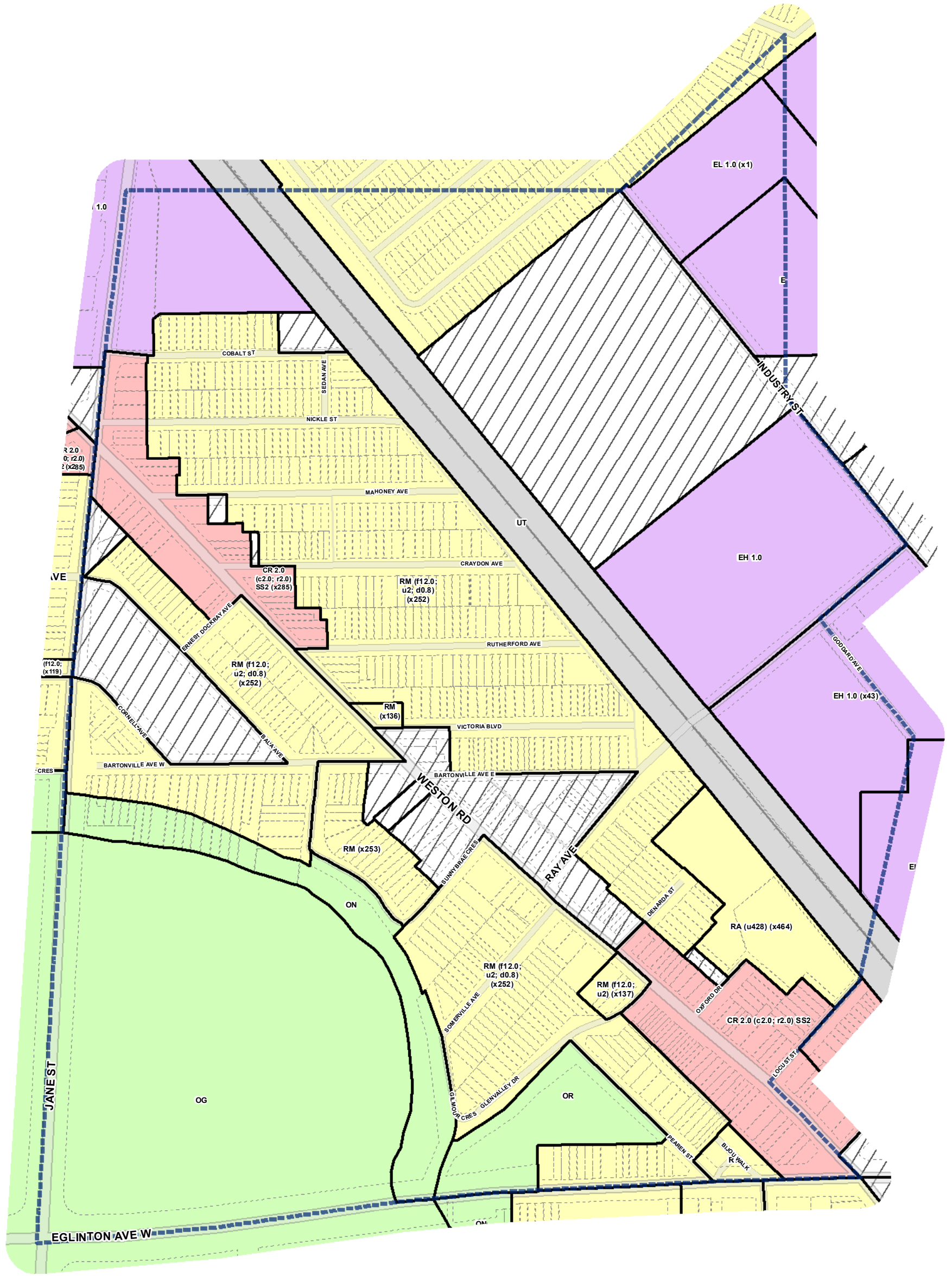




- Zone Categories**
- Residential
 - Parks & Open Space
 - Commercial Residential
 - Commercial Residential Employment
 - Institutional
 - Employment
 - Utility/Transportation
 - Not Part of this Bylaw

- Map Sheet Boundary
- Properties
- Railway
- Hydro Line





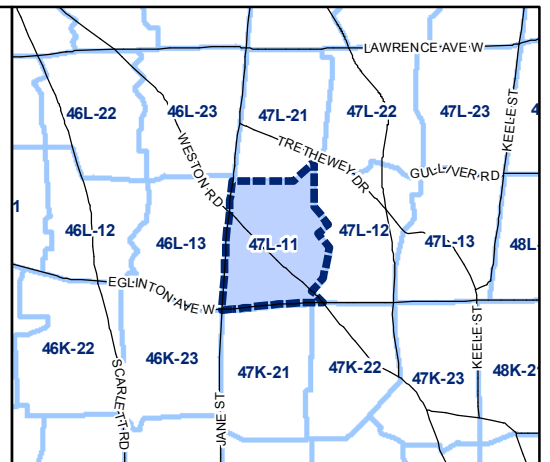
- Zone Categories**
- Residential
 - Parks & Open Space
 - Commercial Residential
 - Commercial Residential Employment
 - Institutional
 - Employment
 - Utility/Transportation
 - Not Part of this Bylaw

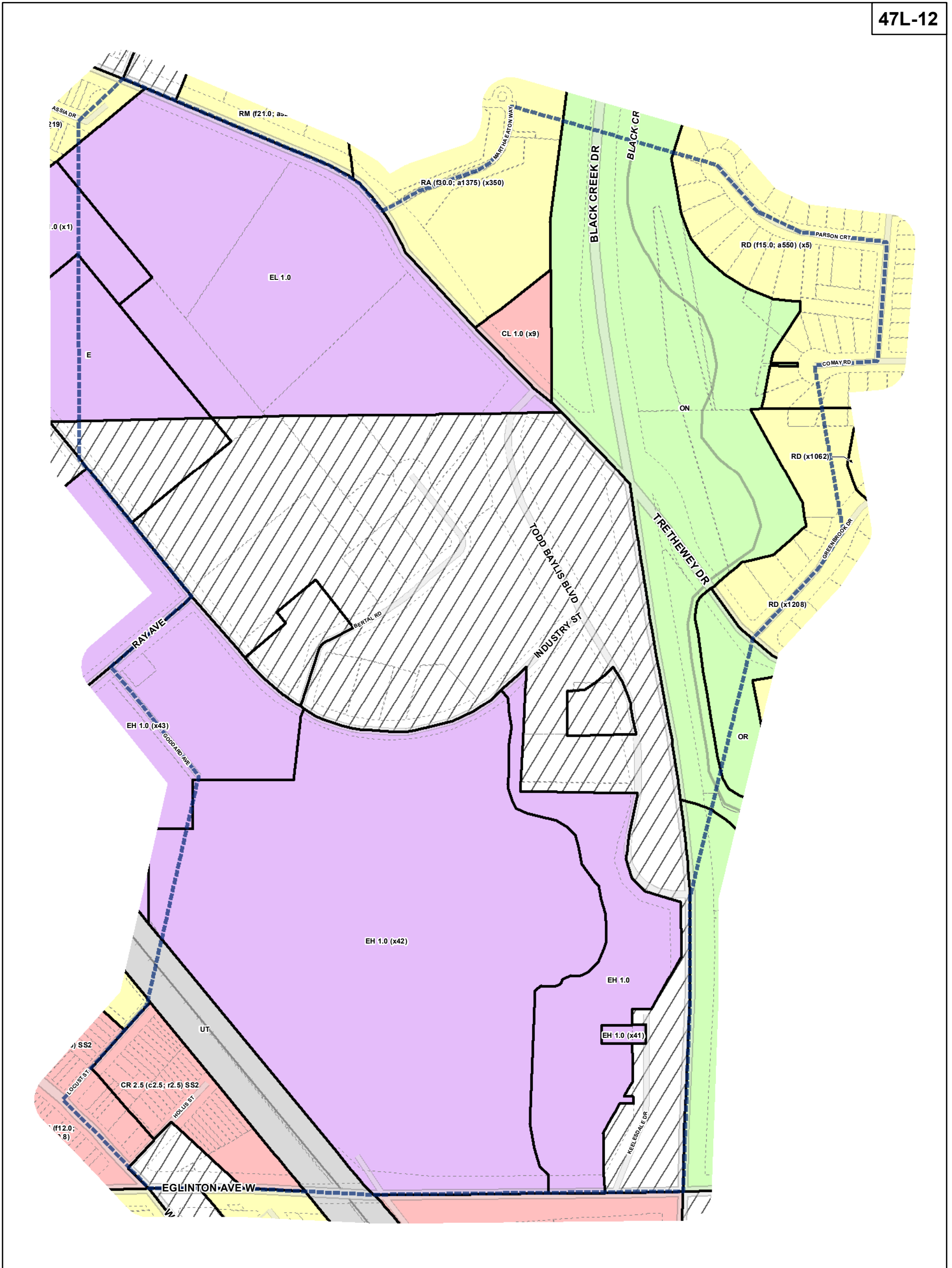
- Map Sheet Boundary
- Properties
- Railway
- Hydro Line

N

0 20 40 80 120 160 Meters

1:4,000





- Zone Categories**
- Residential
 - Parks & Open Space
 - Commercial Residential
 - Commercial Residential Employment
 - Institutional
 - Employment
 - Utility/Transportation
 - Not Part of this Bylaw

Map Sheet Boundary

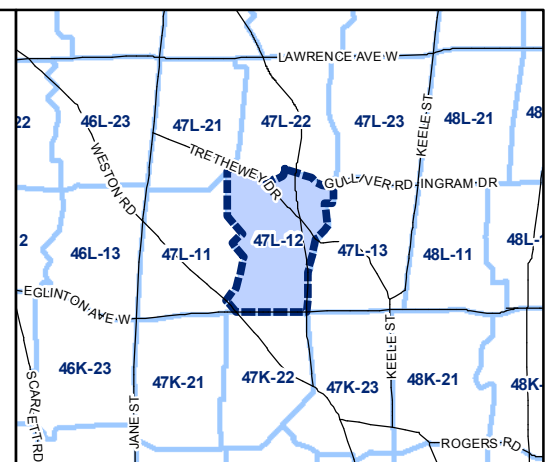
Properties

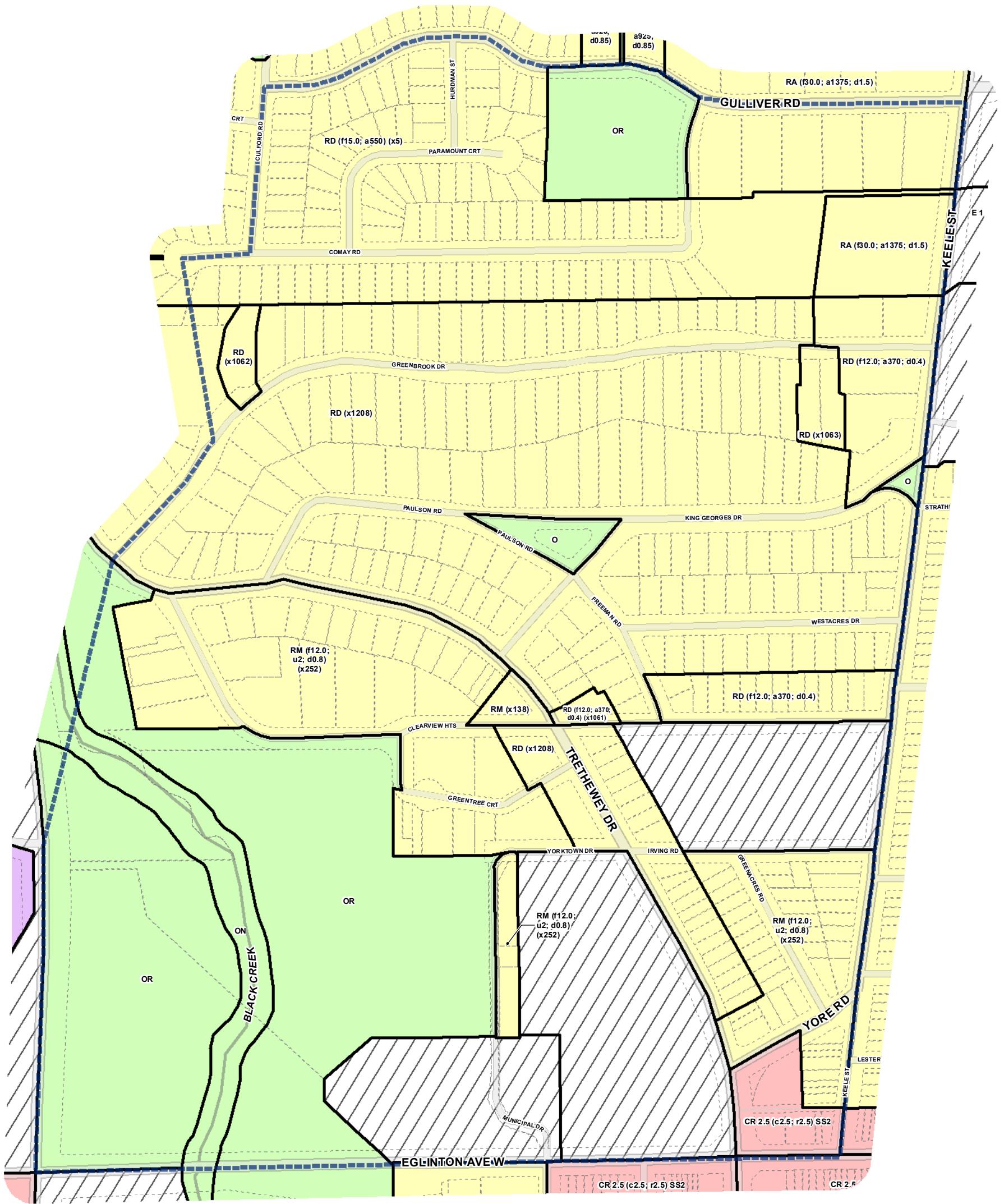
Railway

Hydro Line

0 20 40 80 120 160 Meters

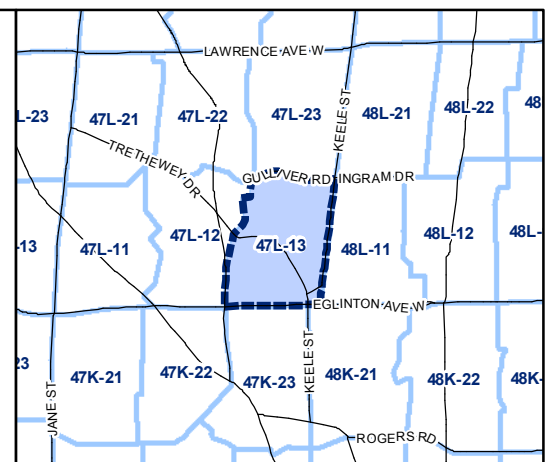
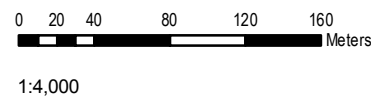
1:4,000

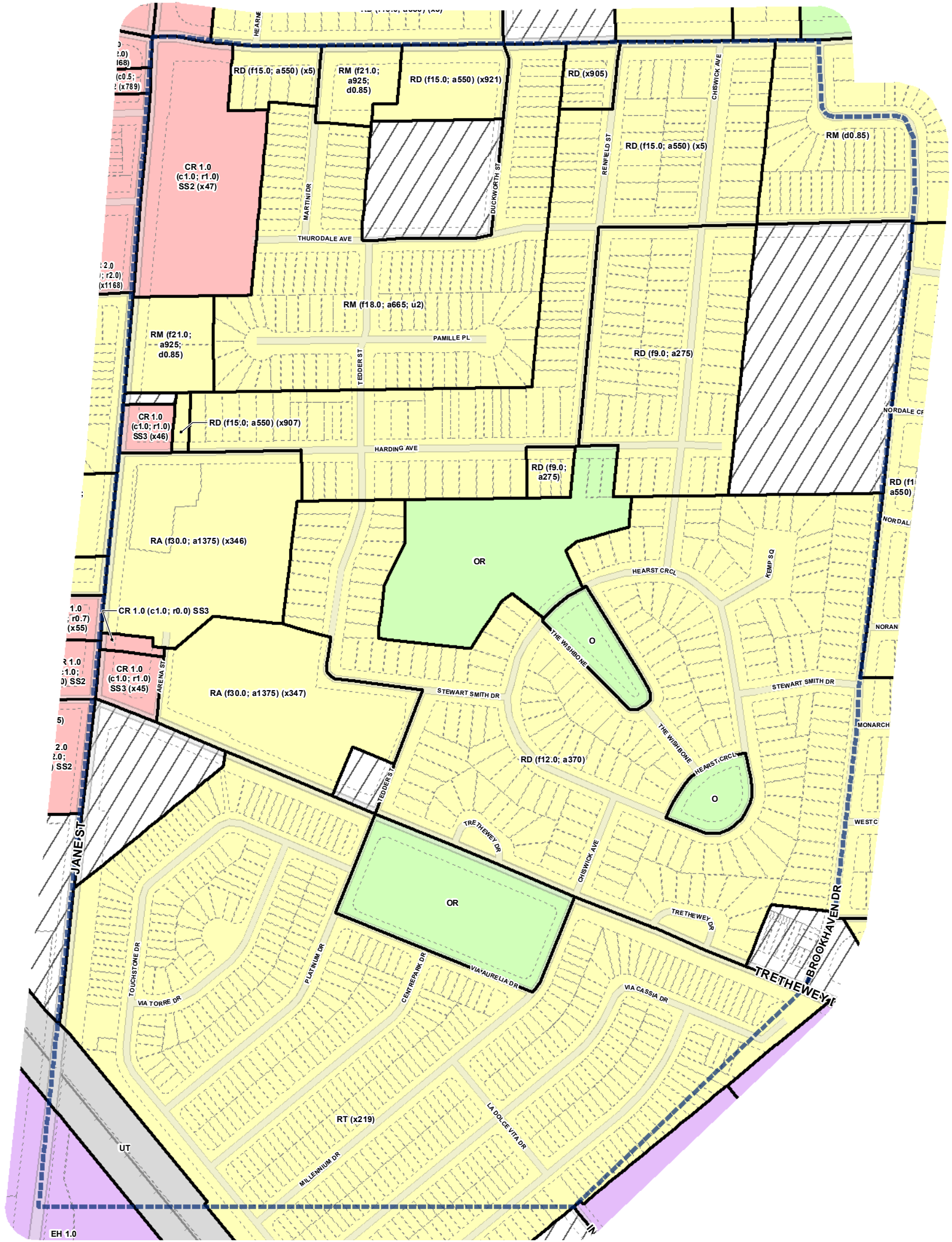




- Zone Categories**
- Residential
 - Parks & Open Space
 - Commercial Residential
 - Commercial Residential Employment
 - Institutional
 - Employment
 - Utility/Transportation
 - Not Part of this Bylaw

- Map Sheet Boundary
- Properties
- Railway
- Hydro Line





TORONTO City Planning
 Zoning Bylaw Map Book Series

Zoning
 Etobicoke York Community Council

July 29, 2010
 Maps must be read together with Zoning Bylaw text

- Zone Categories**
- Residential
 - Parks & Open Space
 - Commercial Residential
 - Commercial Residential Employment
 - Institutional
 - Employment
 - Utility/Transportation
 - Not Part of this Bylaw

Map Sheet Boundary

Properties

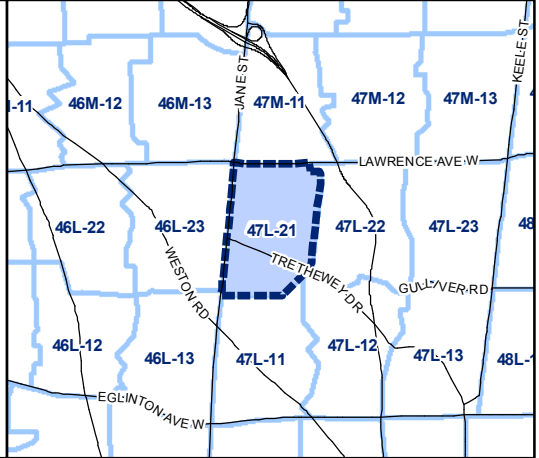
Railway

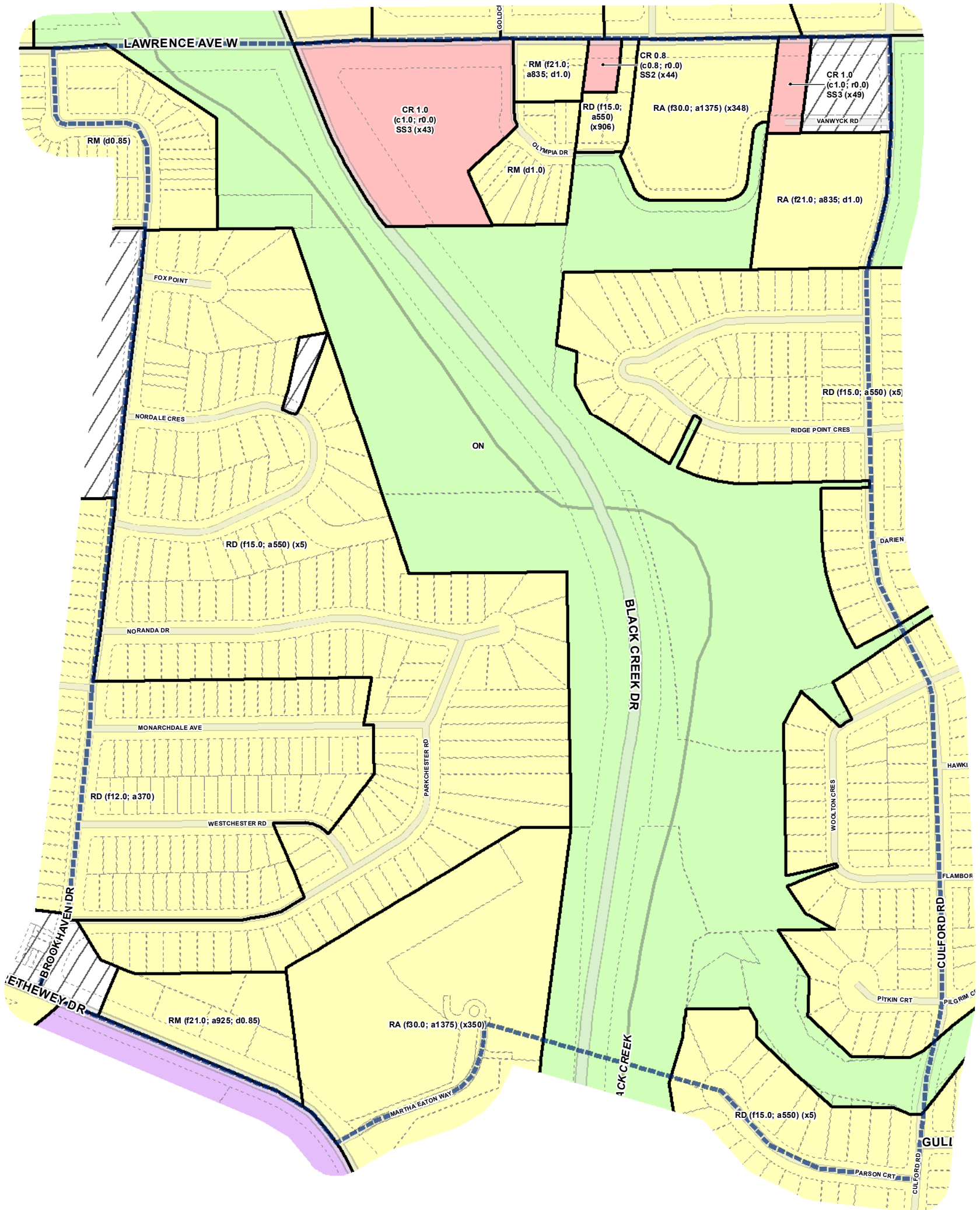
Hydro Line

N

0 20 40 80 120 160 Meters

1:4,000



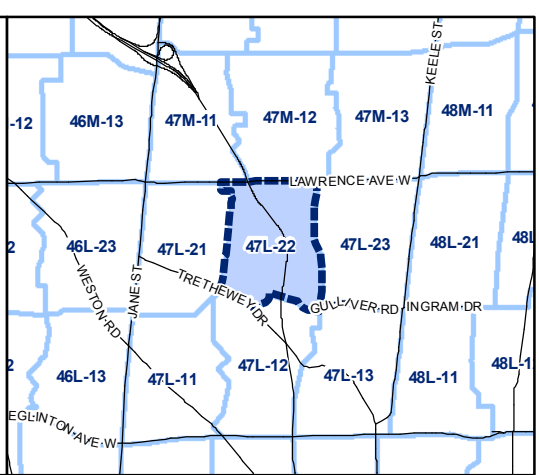
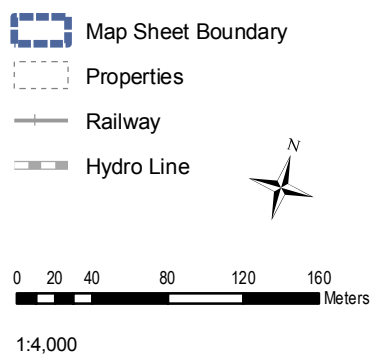


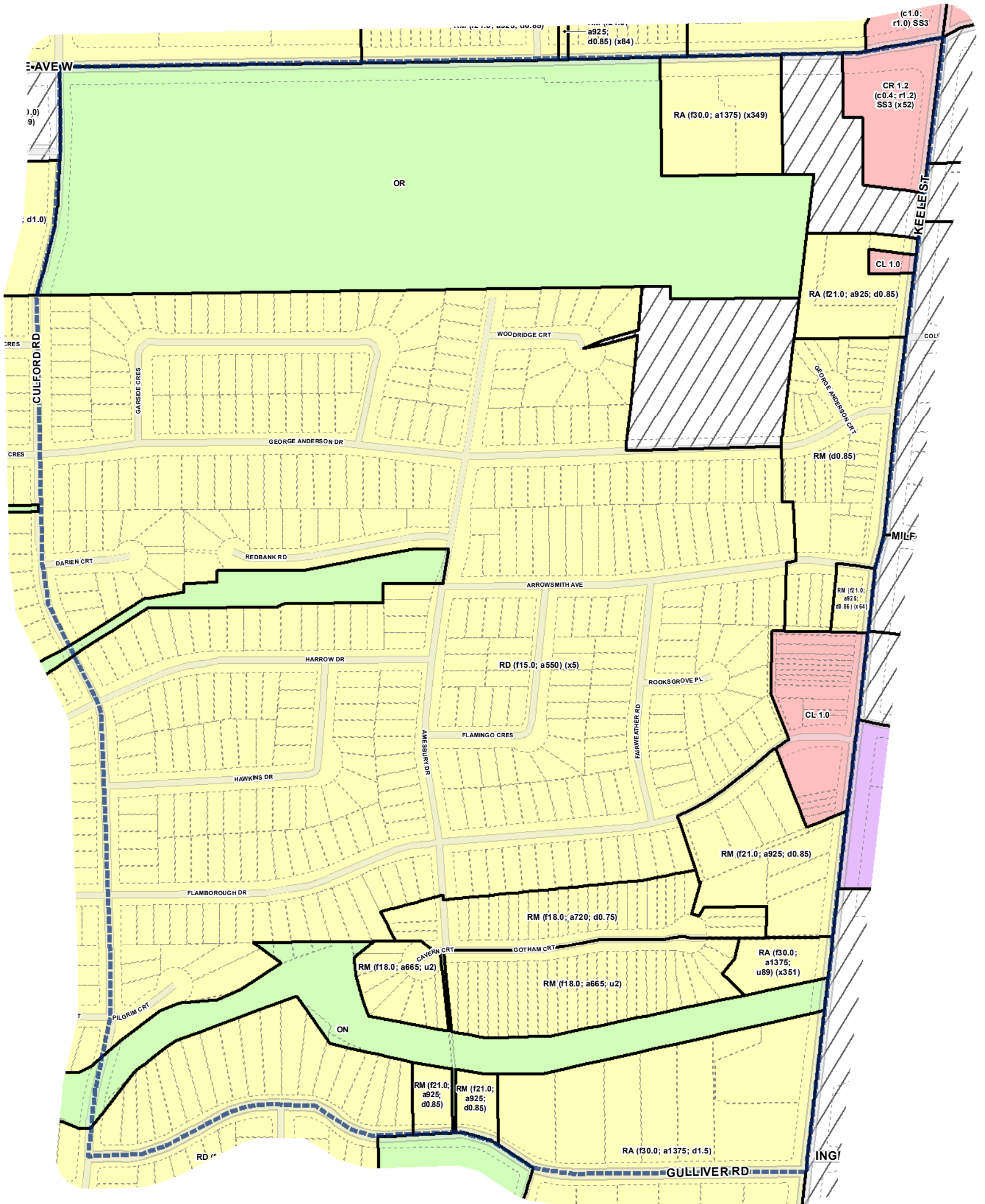
Toronto City Planning
 Zoning Bylaw Map Book Series

Zoning
 Etobicoke York Community Council

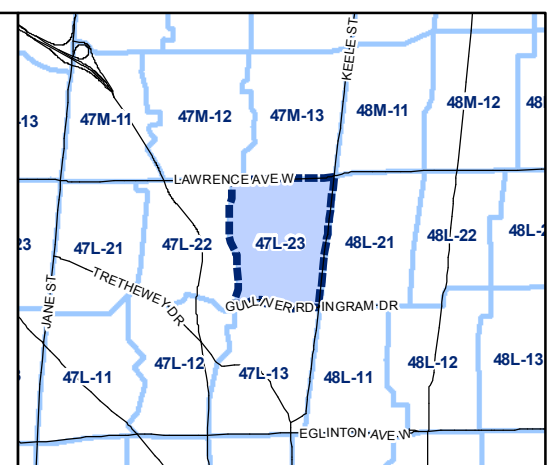
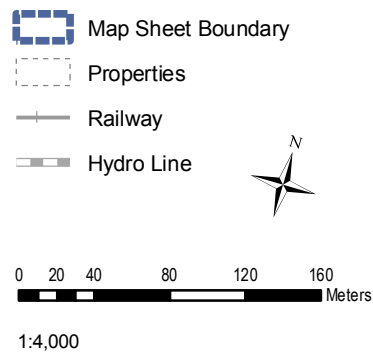
July 29, 2010
 Maps must be read together with Zoning Bylaw text

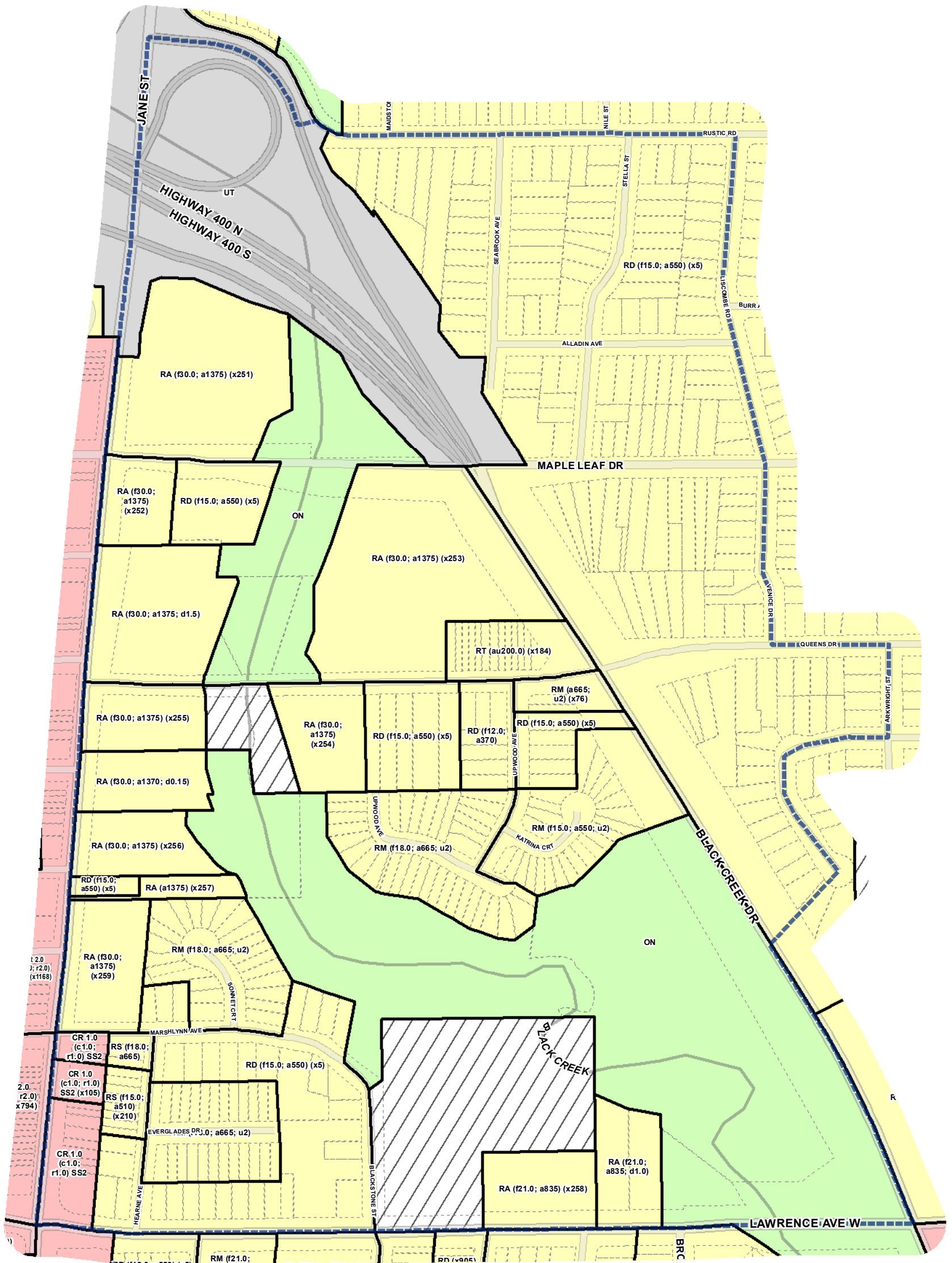
- Zone Categories**
- Residential
 - Parks & Open Space
 - Commercial Residential
 - Commercial Residential Employment
 - Institutional
 - Employment
 - Utility/Transportation
 - Not Part of this Bylaw





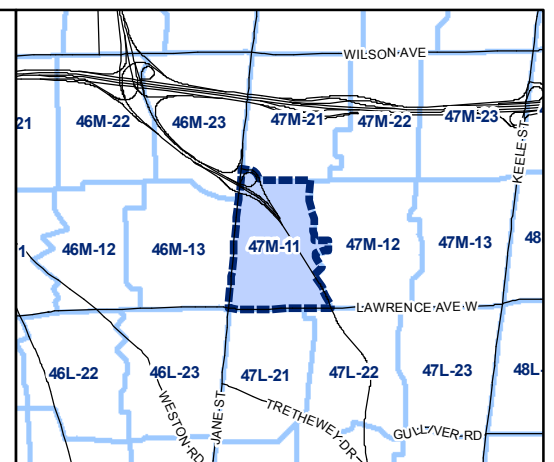
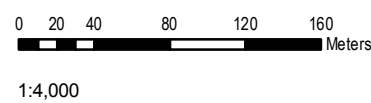
- Zone Categories**
- Residential
 - Parks & Open Space
 - Commercial Residential
 - Commercial Residential Employment
 - Institutional
 - Employment
 - Utility/Transportation
 - Not Part of this Bylaw

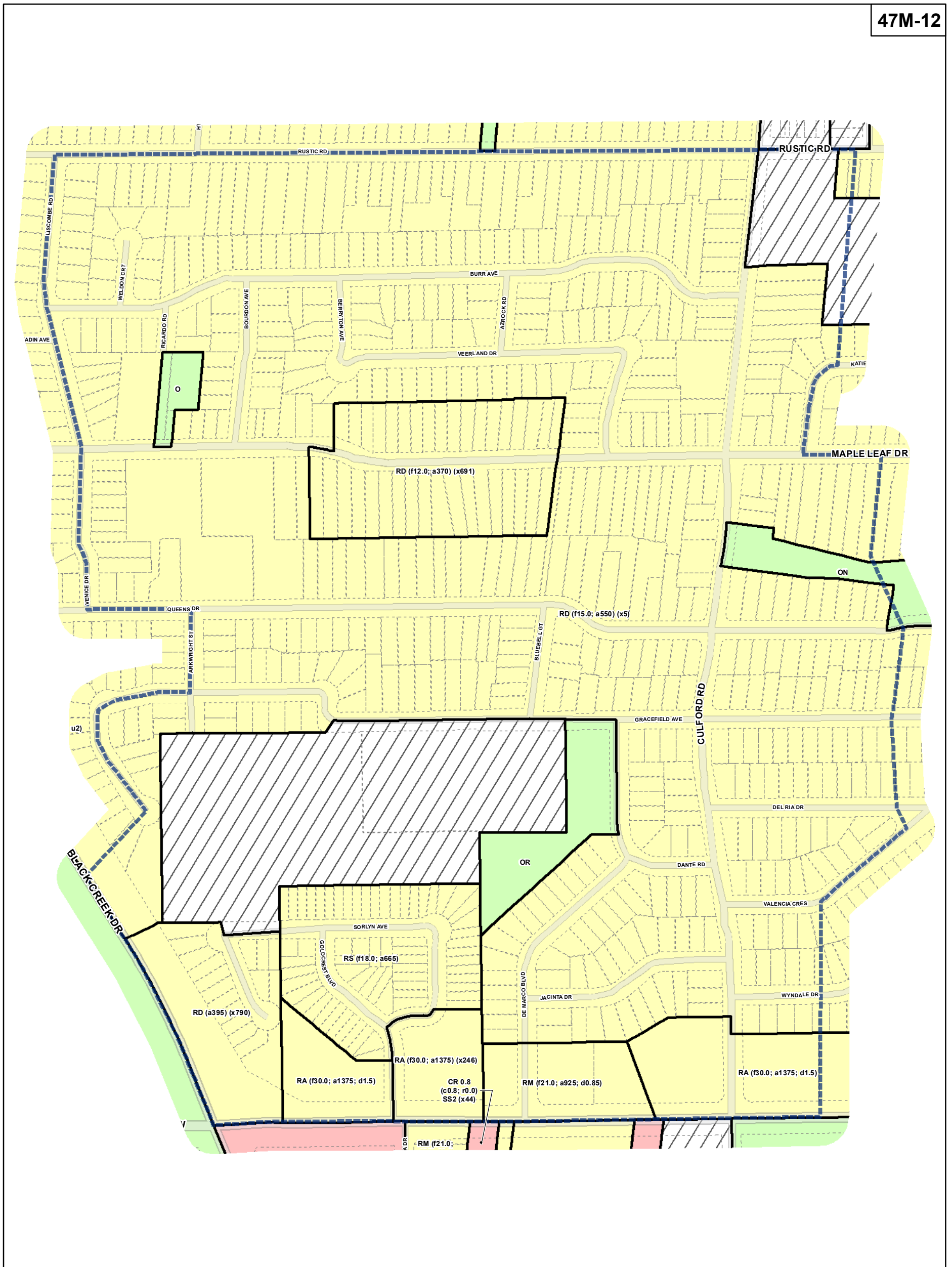




- Zone Categories**
- Residential
 - Parks & Open Space
 - Commercial Residential
 - Commercial Residential Employment
 - Institutional
 - Employment
 - Utility/Transportation
 - Not Part of this Bylaw

- Map Sheet Boundary
- Properties
- Railway
- Hydro Line





Toronto City Planning
 Zoning Bylaw Map Book Series

Zoning
 Etobicoke York Community Council

July 29, 2010
 Maps must be read together with Zoning Bylaw text

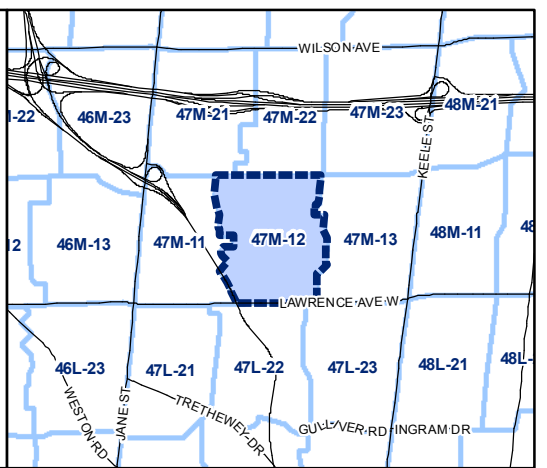
Zone Categories

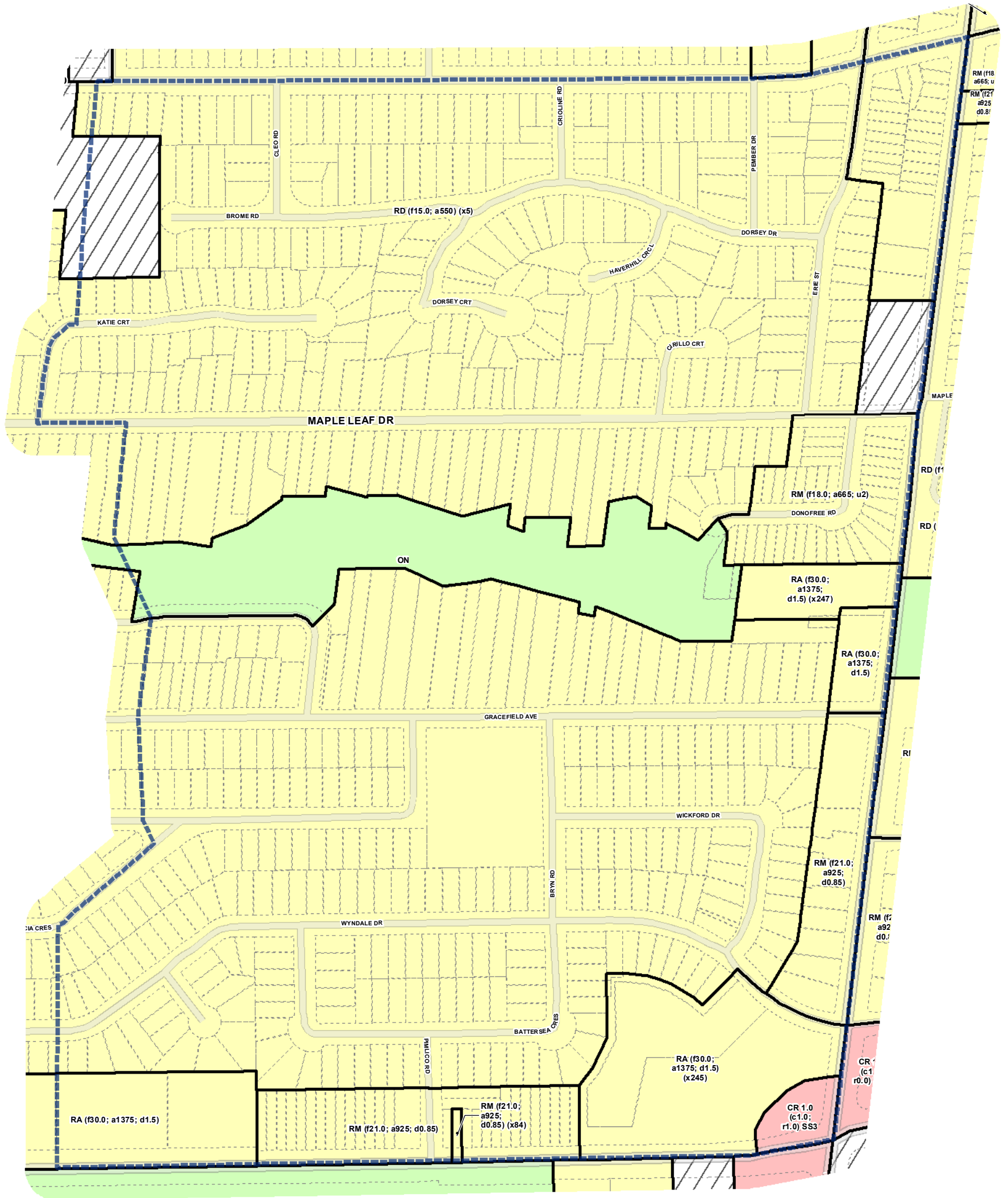
- Residential
- Parks & Open Space
- Commercial Residential
- Commercial Residential Employment
- Institutional
- Employment
- Utility/Transportation
- Not Part of this Bylaw

Map Symbols

- Map Sheet Boundary
- Properties
- Railway
- Hydro Line

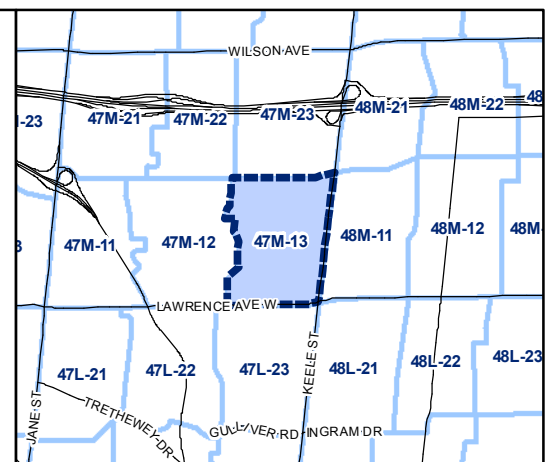
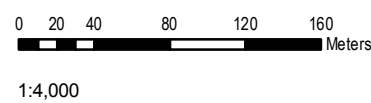
0 20 40 80 120 160 Meters
 1:4,000

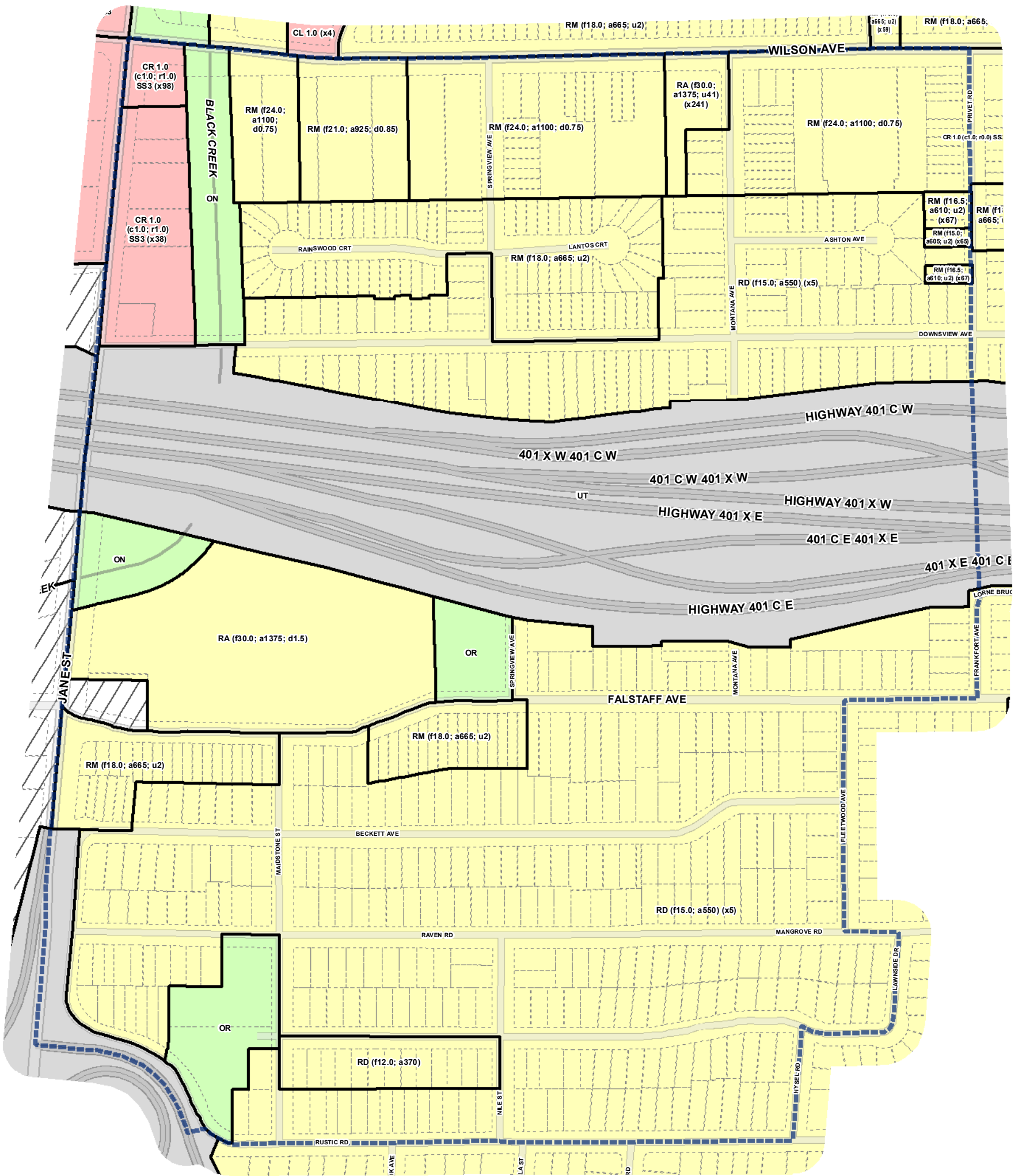




- Zone Categories**
- Residential
 - Parks & Open Space
 - Commercial Residential
 - Commercial Residential Employment
 - Institutional
 - Employment
 - Utility/Transportation
 - Not Part of this Bylaw

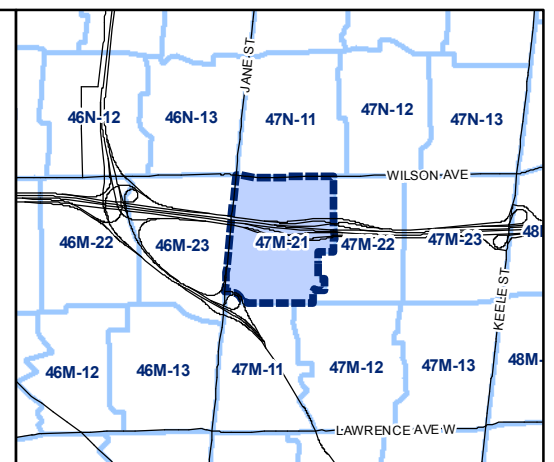
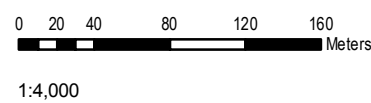
- Map Sheet Boundary
- Properties
- Railway
- Hydro Line

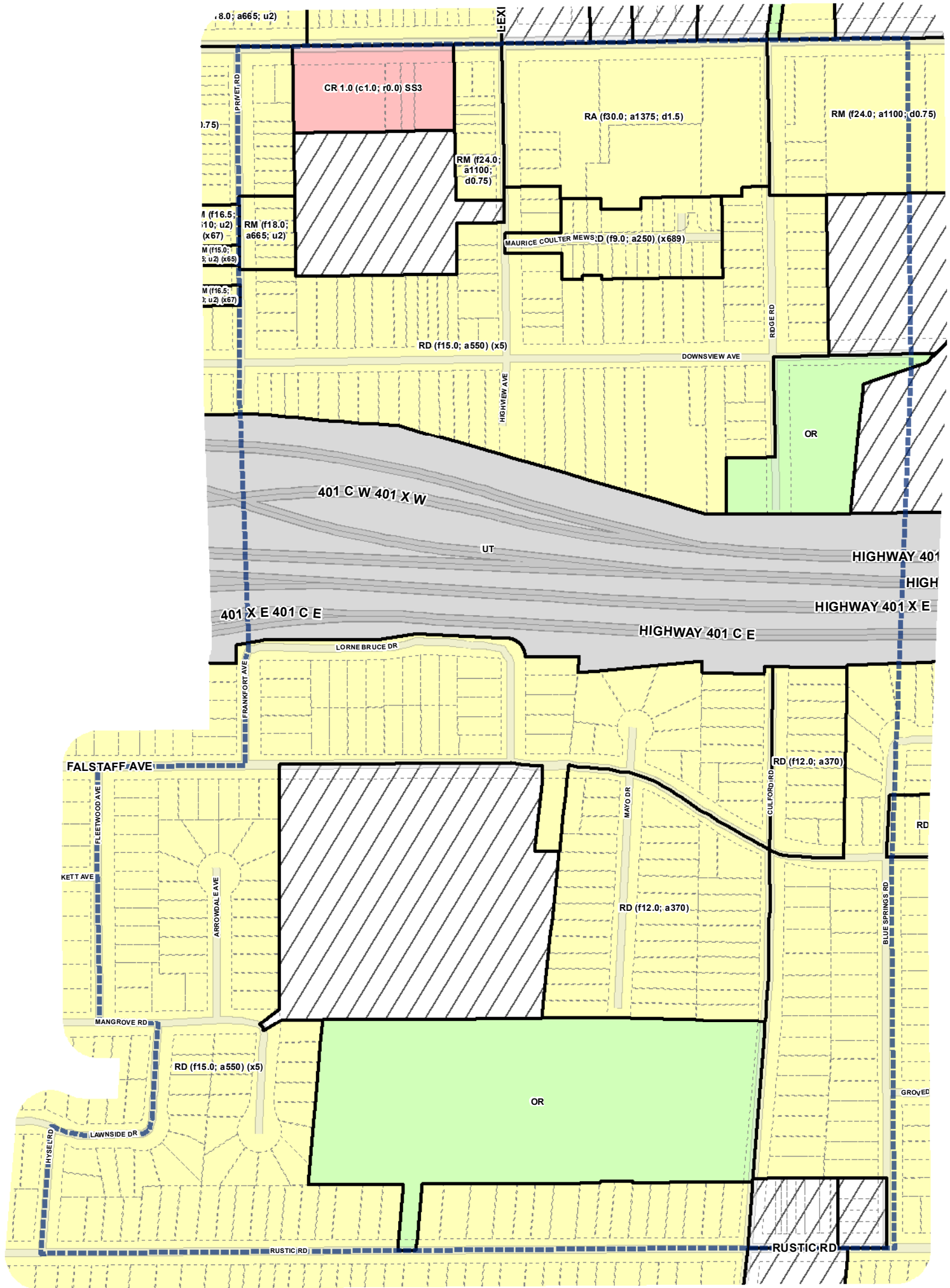




- Zone Categories**
- Residential
 - Parks & Open Space
 - Commercial Residential
 - Commercial Residential Employment
 - Institutional
 - Employment
 - Utility/Transportation
 - Not Part of this Bylaw



- Map Sheet Boundary
- Properties
- Railway
- Hydro Line

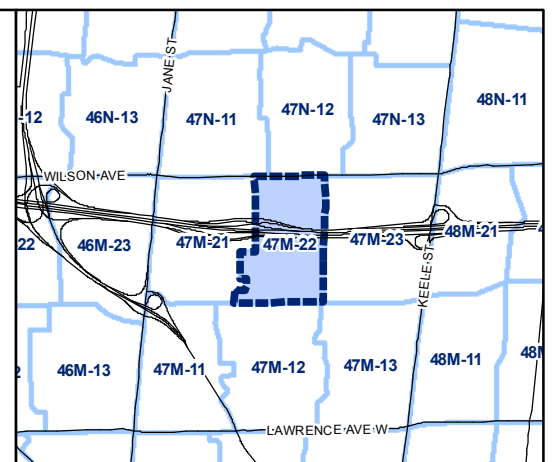
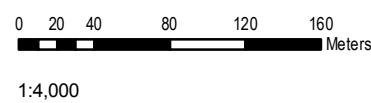


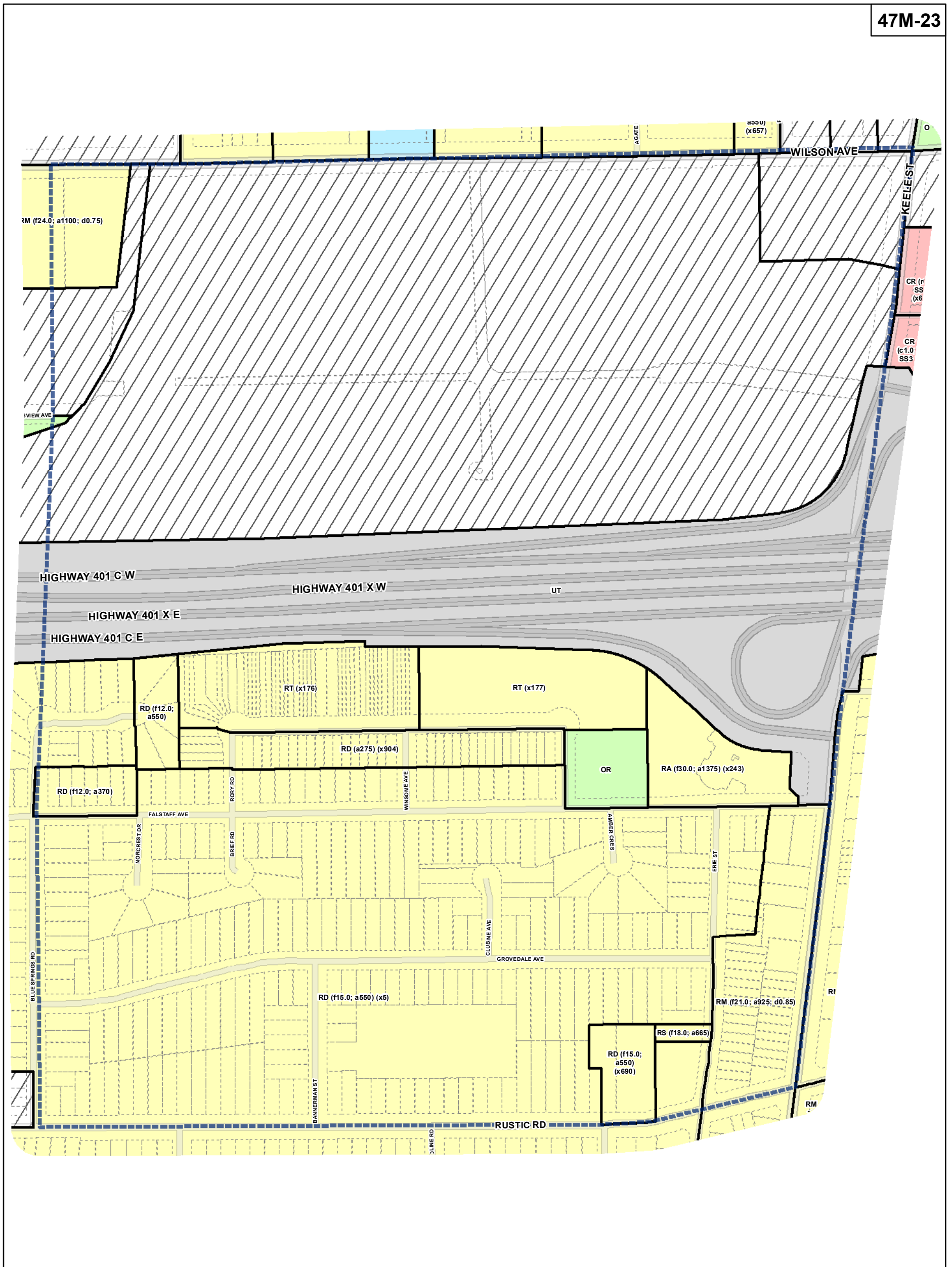


Zone Categories

-  Residential
-  Parks & Open Space
-  Commercial Residential
-  Commercial Residential Employment
-  Institutional
-  Employment
-  Utility/Transportation
-  Not Part of this Bylaw

-  Map Sheet Boundary
-  Properties
-  Railway
-  Hydro Line





Toronto City Planning
Zoning Bylaw Map Book Series

Zoning
Etobicoke York Community Council

July 29, 2010
Maps must be read together with Zoning Bylaw text

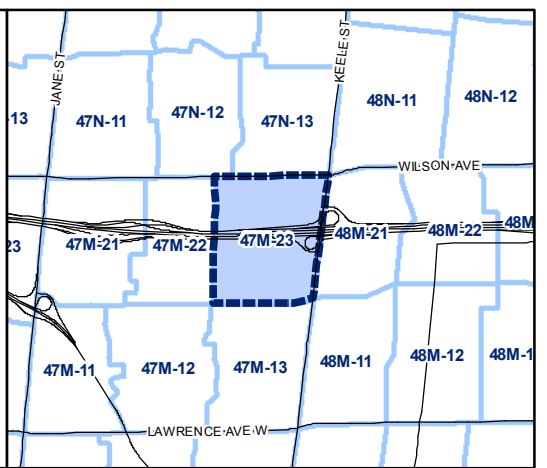
Zone Categories

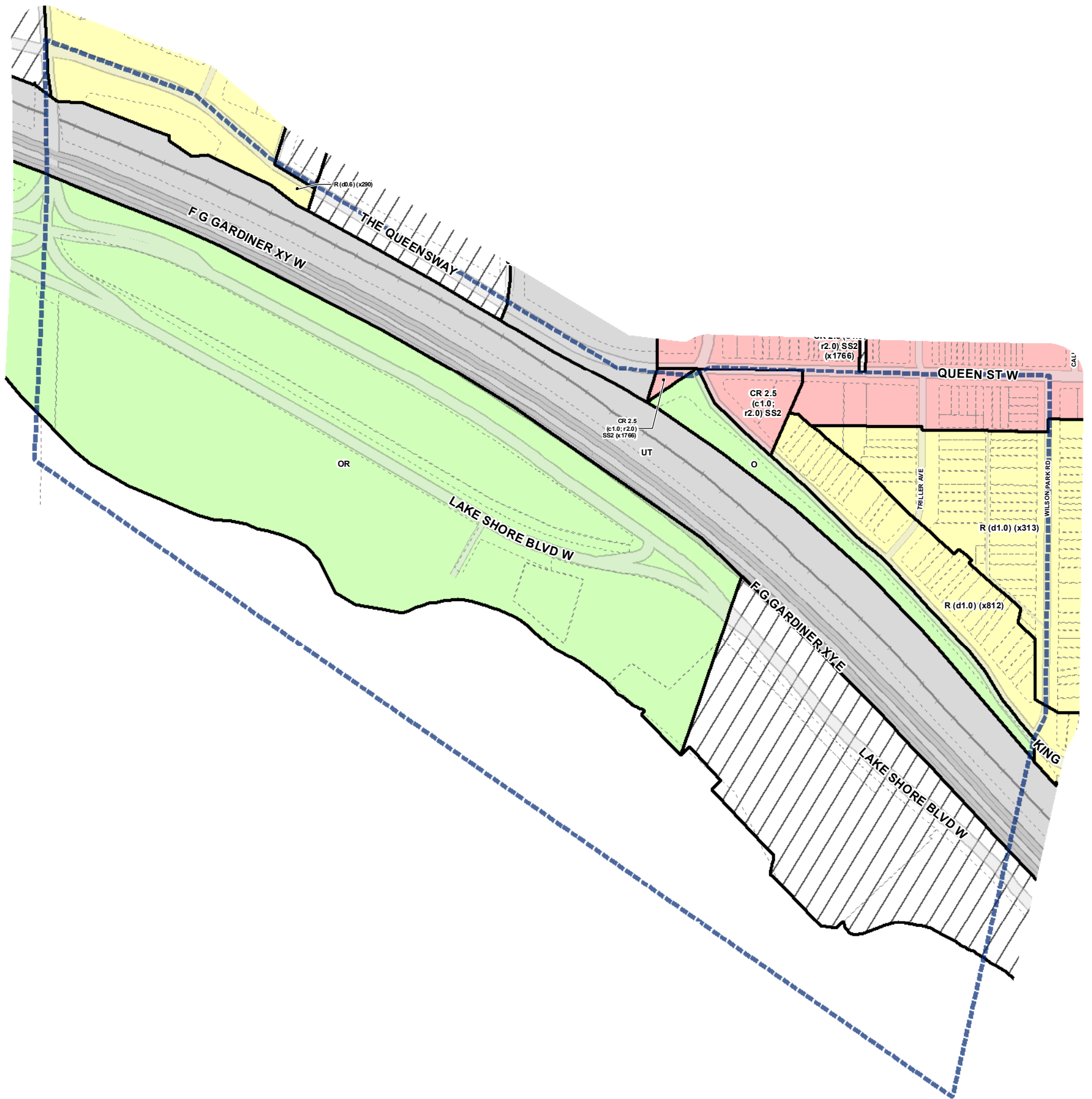
- Residential
- Parks & Open Space
- Commercial Residential
- Commercial Residential Employment
- Institutional
- Employment
- Utility/Transportation
- Not Part of this Bylaw

Map Symbols

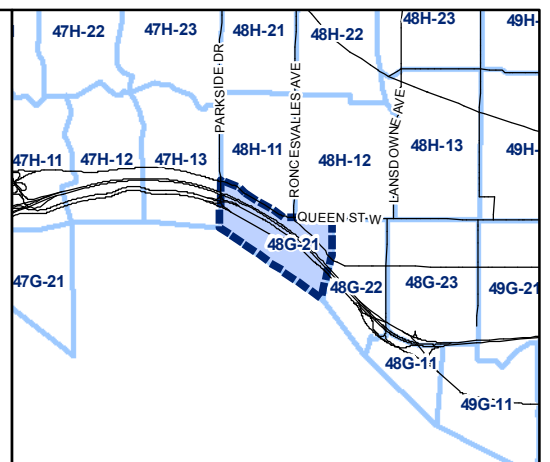
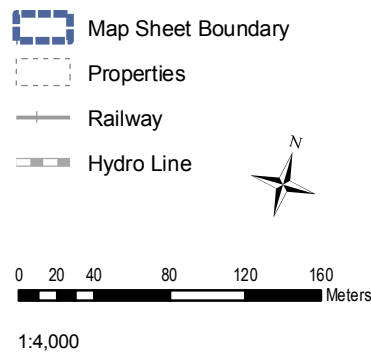
- Map Sheet Boundary
- Properties
- Railway
- Hydro Line

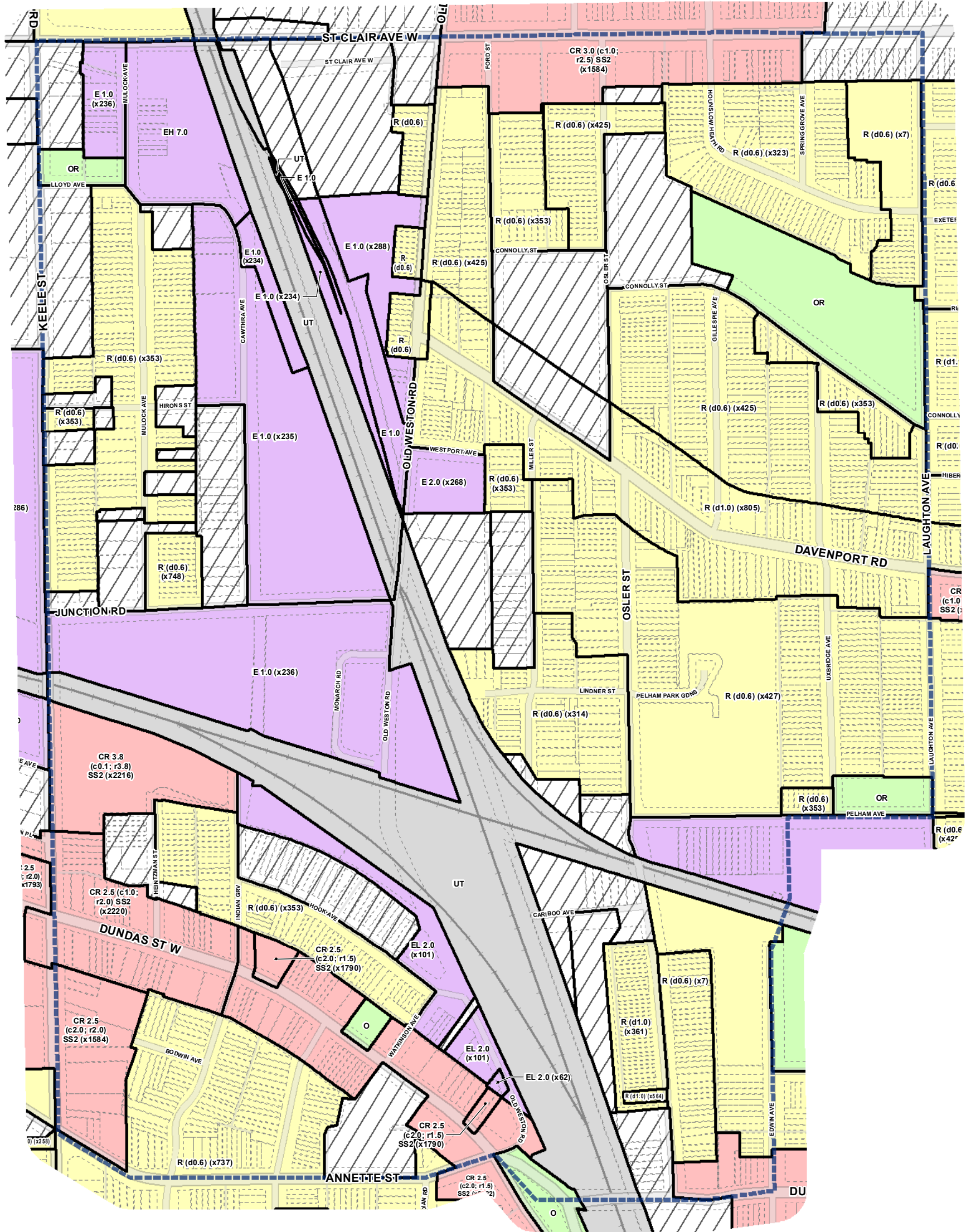
0 20 40 80 120 160 Meters
1:4,000





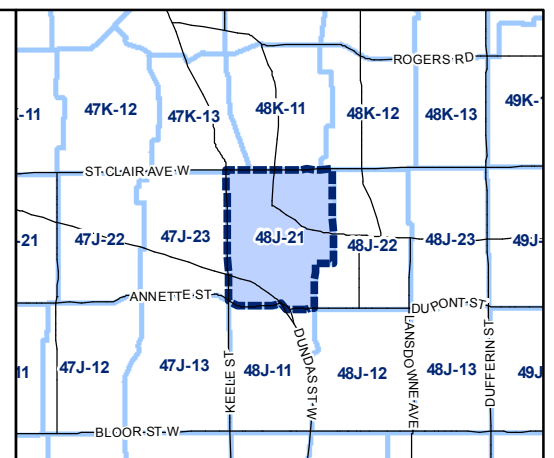
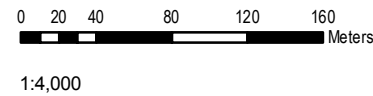
- Zone Categories**
- Residential
 - Parks & Open Space
 - Commercial Residential
 - Commercial Residential Employment
 - Institutional
 - Employment
 - Utility/Transportation
 - Not Part of this Bylaw

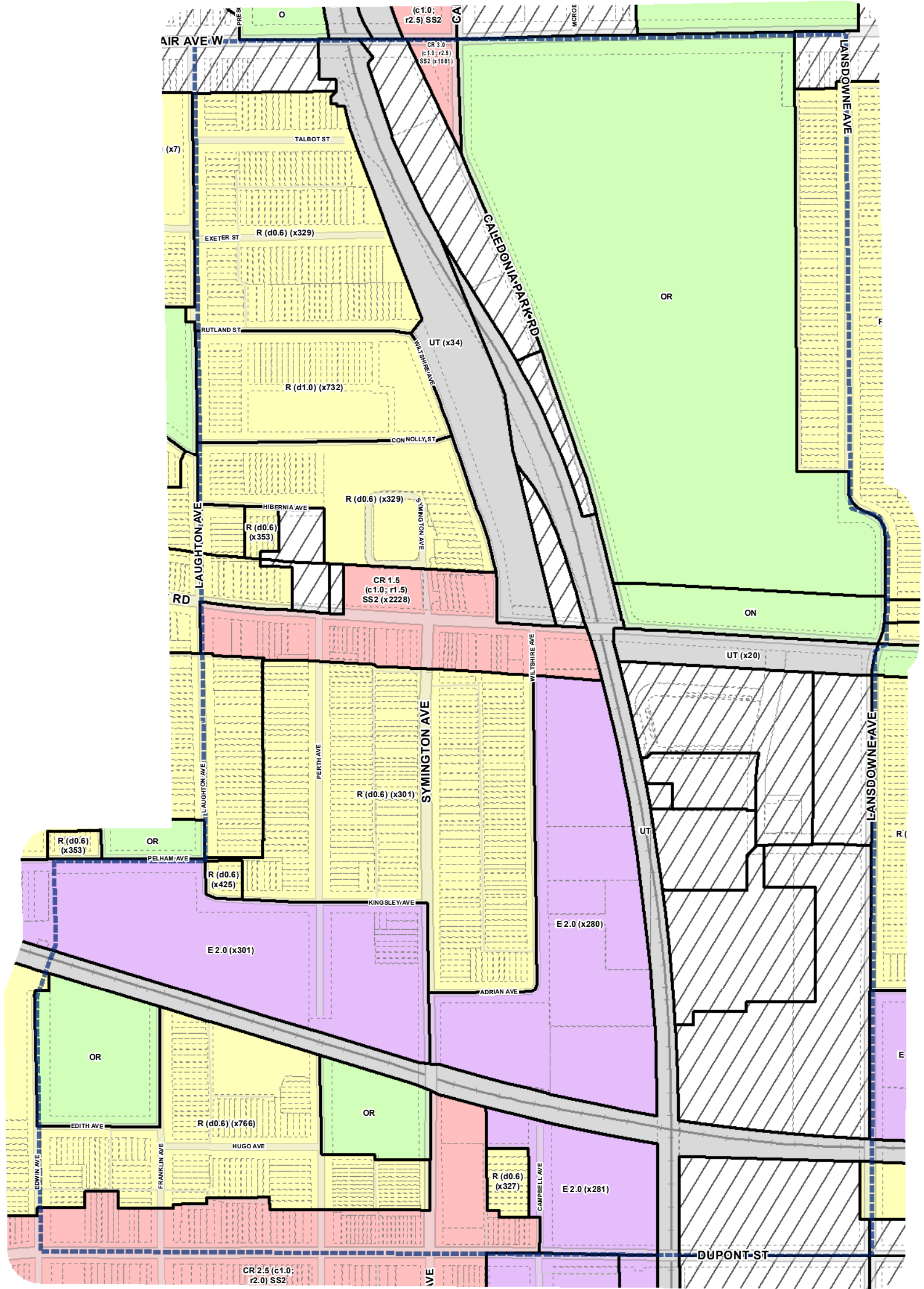




- Zone Categories**
- Residential
 - Parks & Open Space
 - Commercial Residential
 - Commercial Residential Employment
 - Institutional
 - Employment
 - Utility/Transportation
 - Not Part of this Bylaw

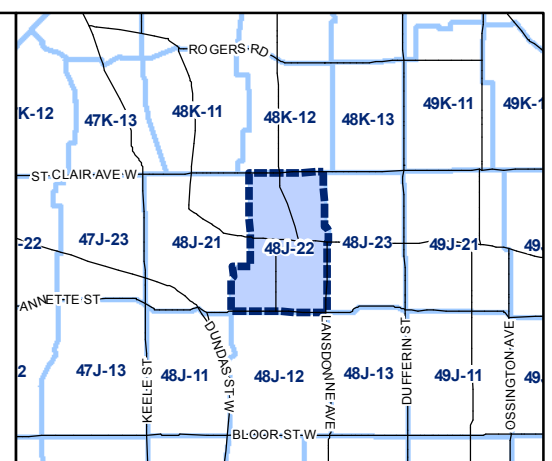
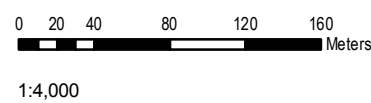
- Map Sheet Boundary
- Properties
- Railway
- Hydro Line

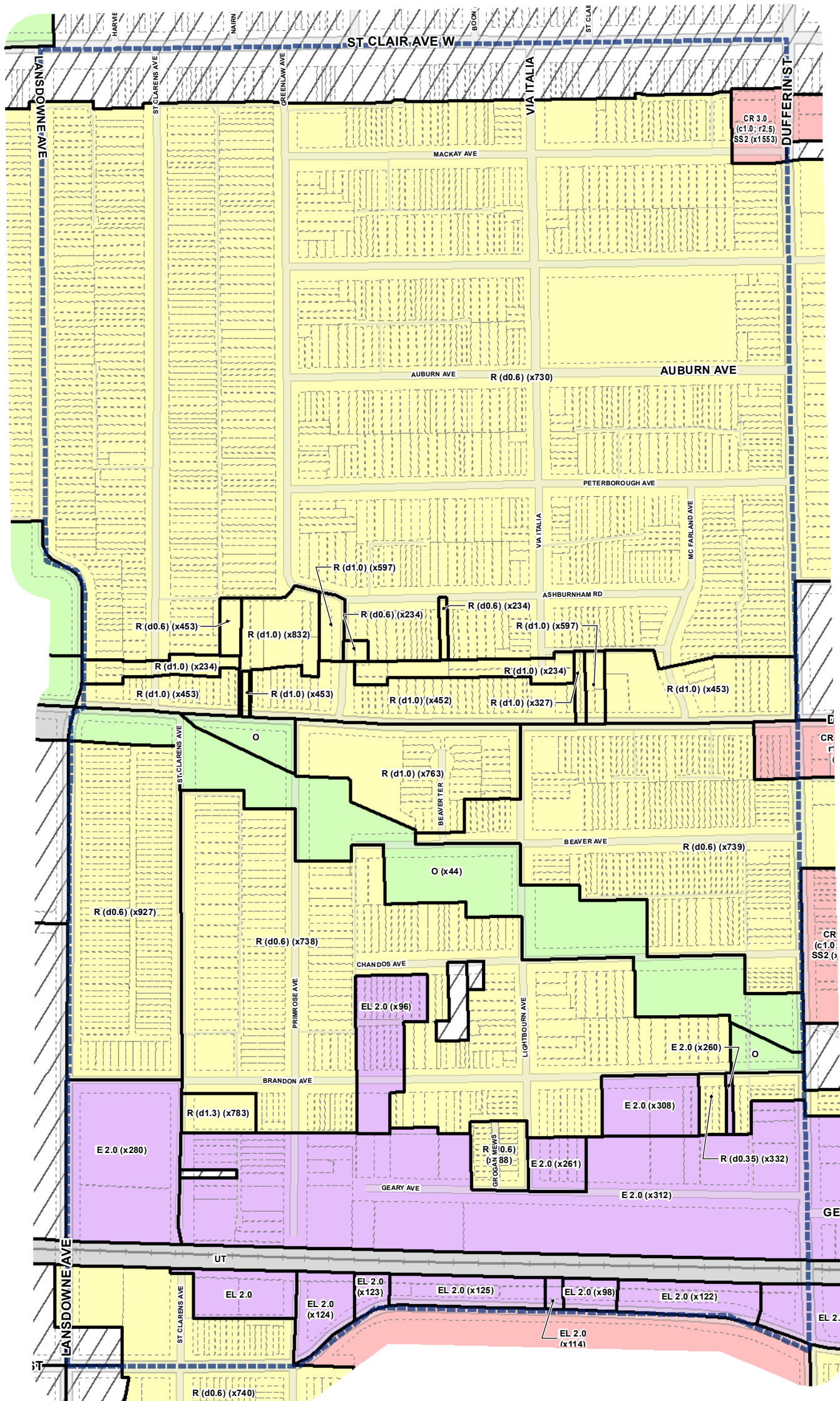




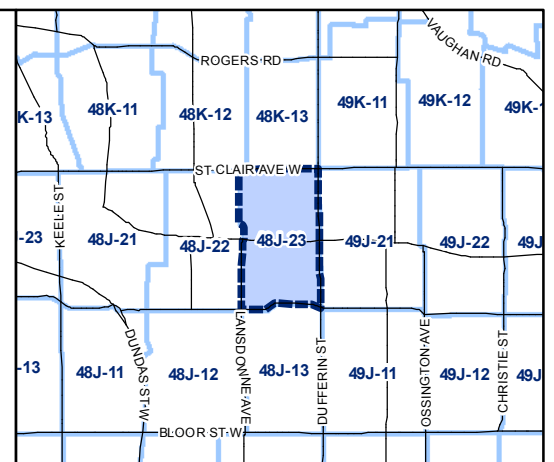
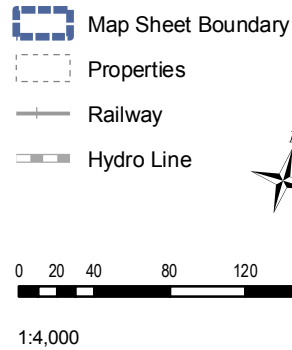
- Zone Categories**
- Residential
 - Parks & Open Space
 - Commercial Residential
 - Commercial Residential Employment
 - Institutional
 - Employment
 - Utility/Transportation
 - Not Part of this Bylaw

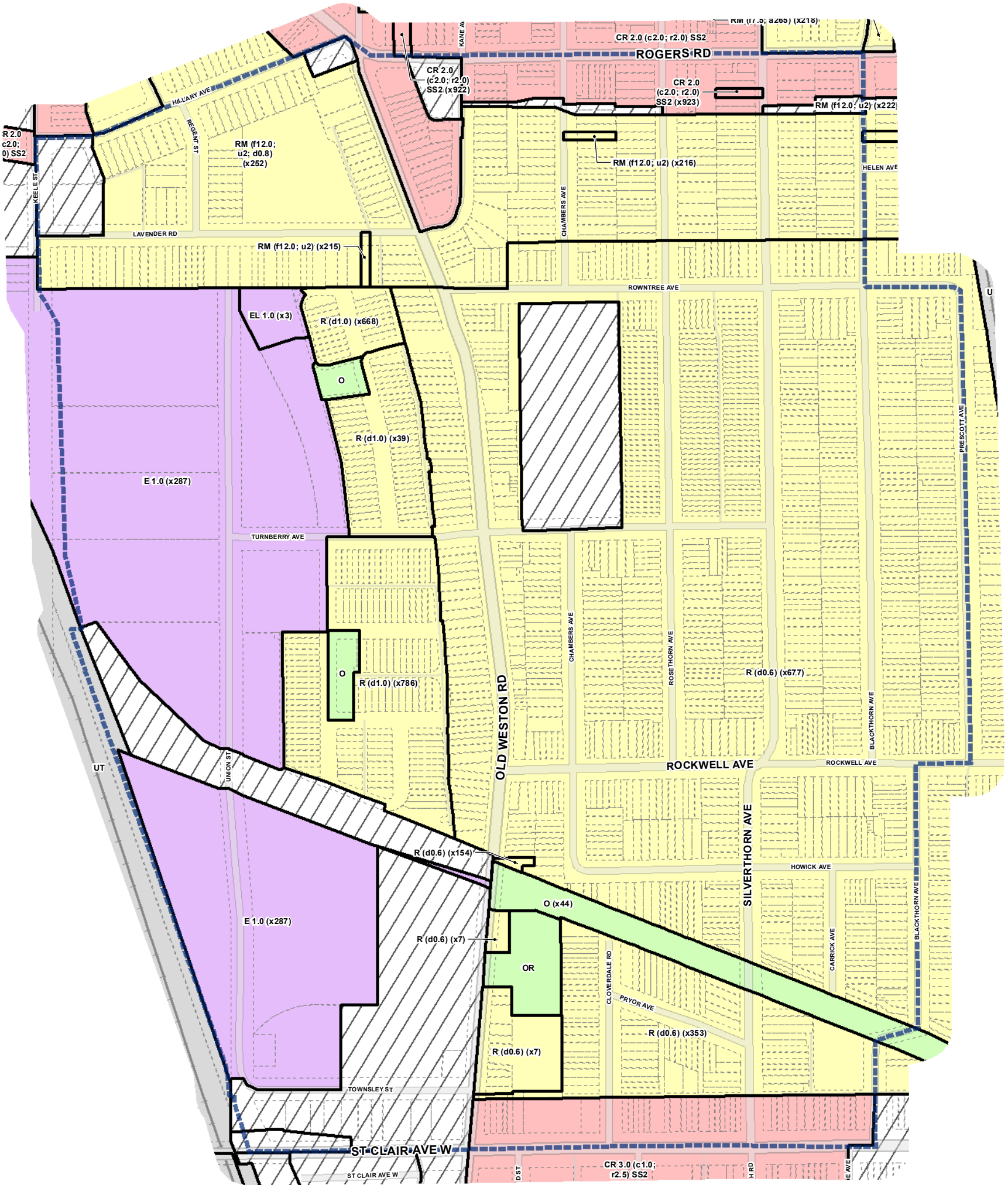
- Map Sheet Boundary
- Properties
- Railway
- Hydro Line





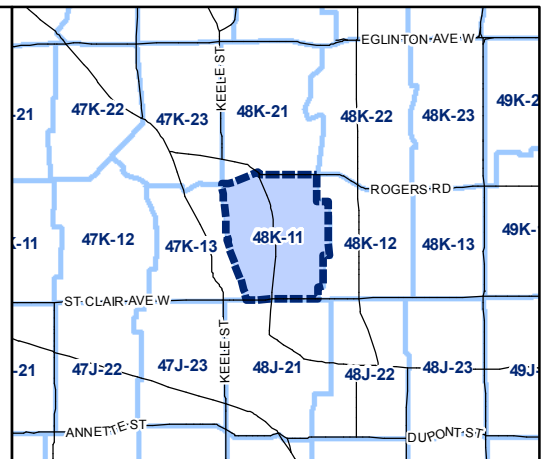
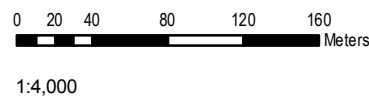
- Zone Categories**
- Residential
 - Parks & Open Space
 - Commercial Residential
 - Commercial Residential Employment
 - Institutional
 - Employment
 - Utility/Transportation
 - Not Part of this Bylaw

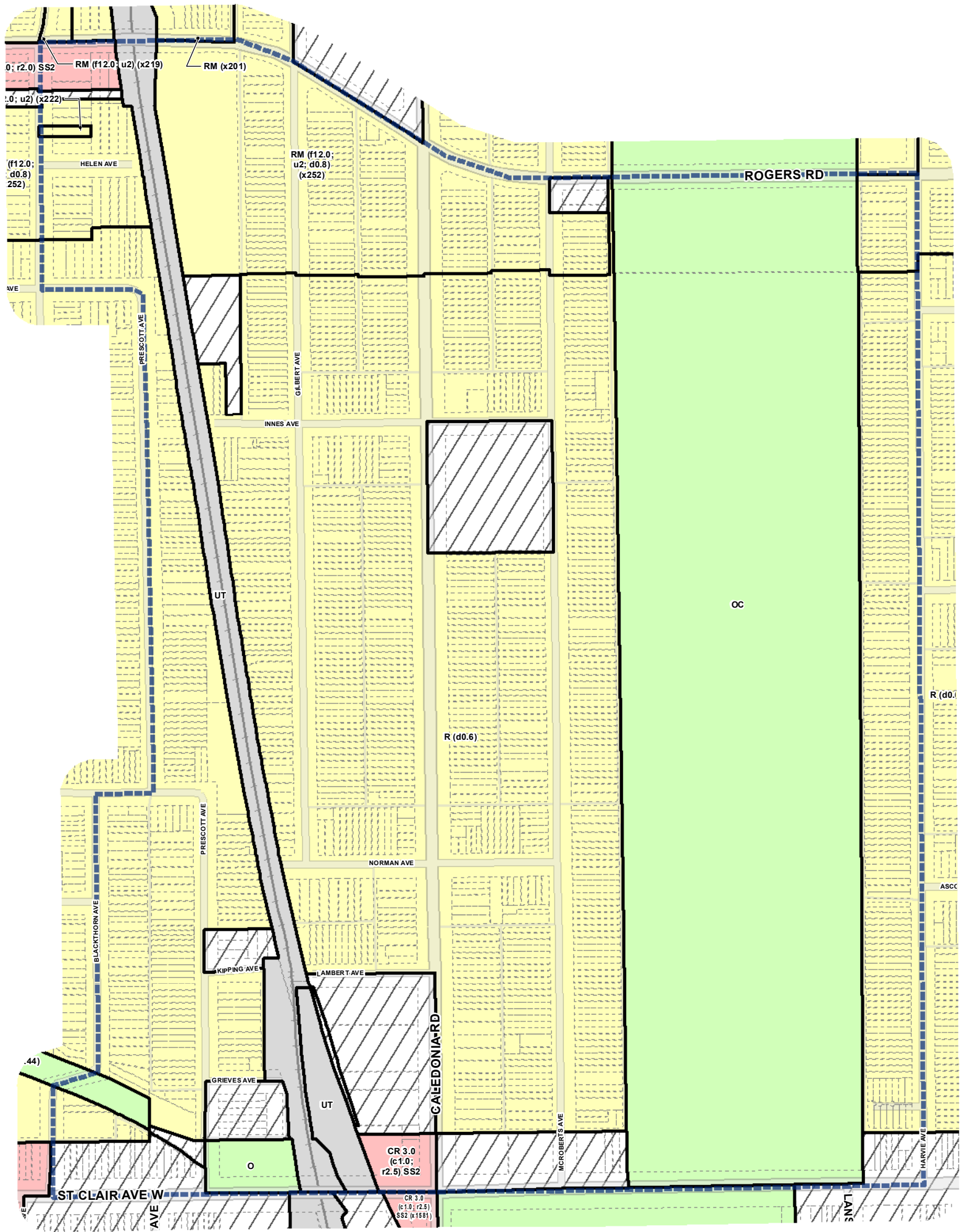




- Zone Categories**
- Residential
 - Parks & Open Space
 - Commercial Residential
 - Commercial Residential Employment
 - Institutional
 - Employment
 - Utility/Transportation
 - Not Part of this Bylaw

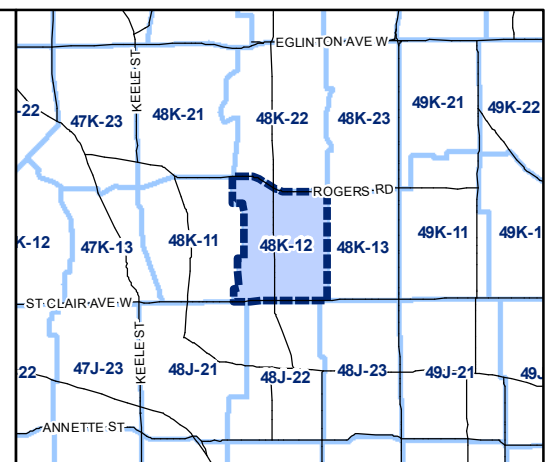
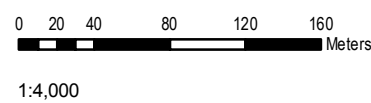
- Map Sheet Boundary
- Properties
- Railway
- Hydro Line

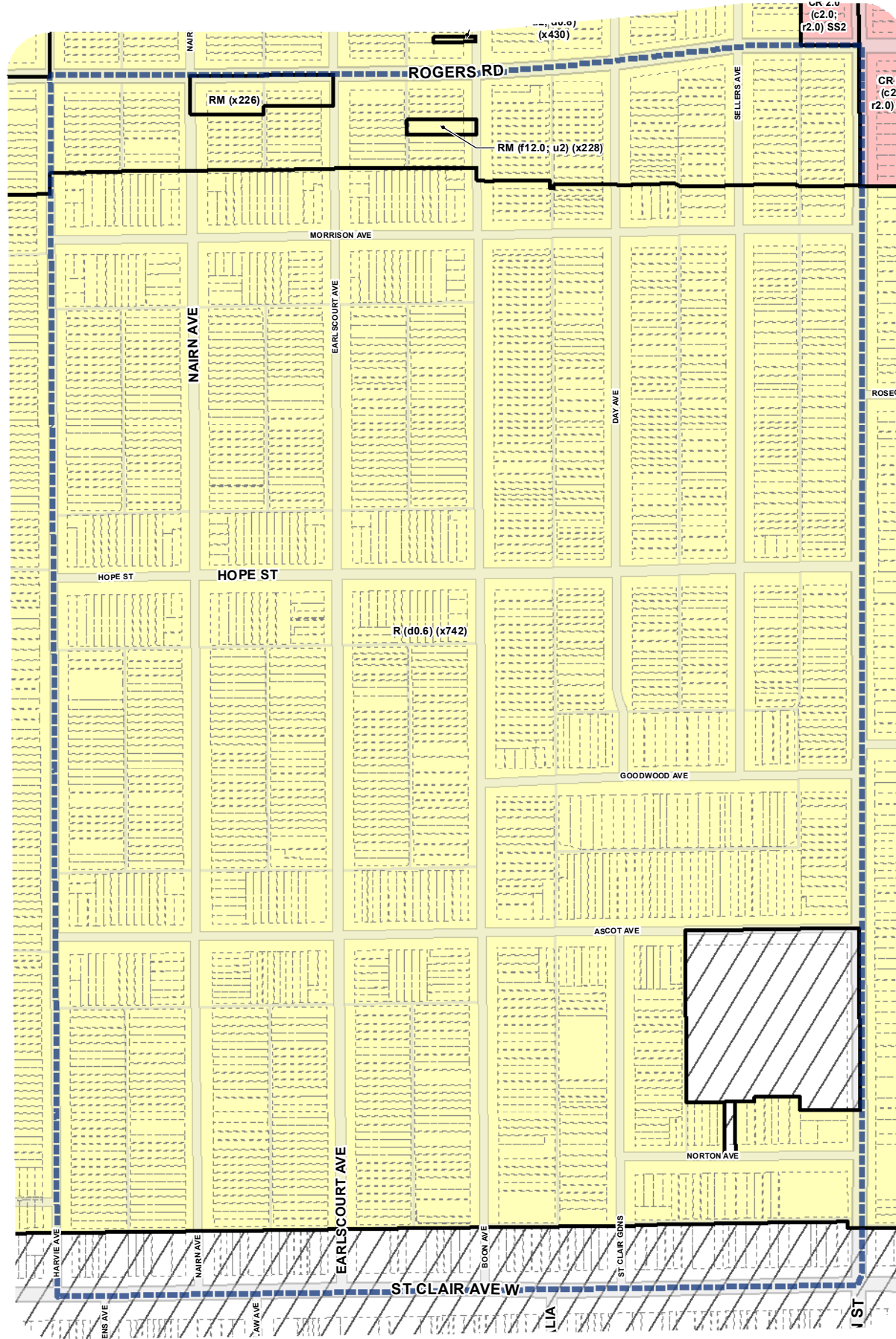




- Zone Categories**
- Residential
 - Parks & Open Space
 - Commercial Residential
 - Commercial Residential Employment
 - Institutional
 - Employment
 - Utility/Transportation
 - Not Part of this Bylaw

- Map Sheet Boundary
- Properties
- Railway
- Hydro Line





Zone Categories

- Residential
- Parks & Open Space
- Commercial Residential
- Commercial Residential Employment
- Institutional
- Employment
- Utility/Transportation
- Not Part of this Bylaw

Map Sheet Boundary

Properties

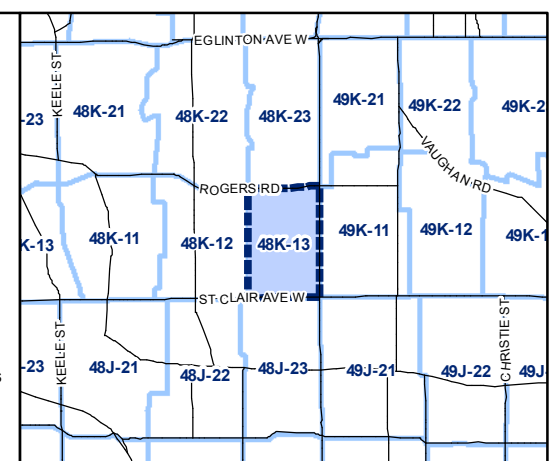
Railway

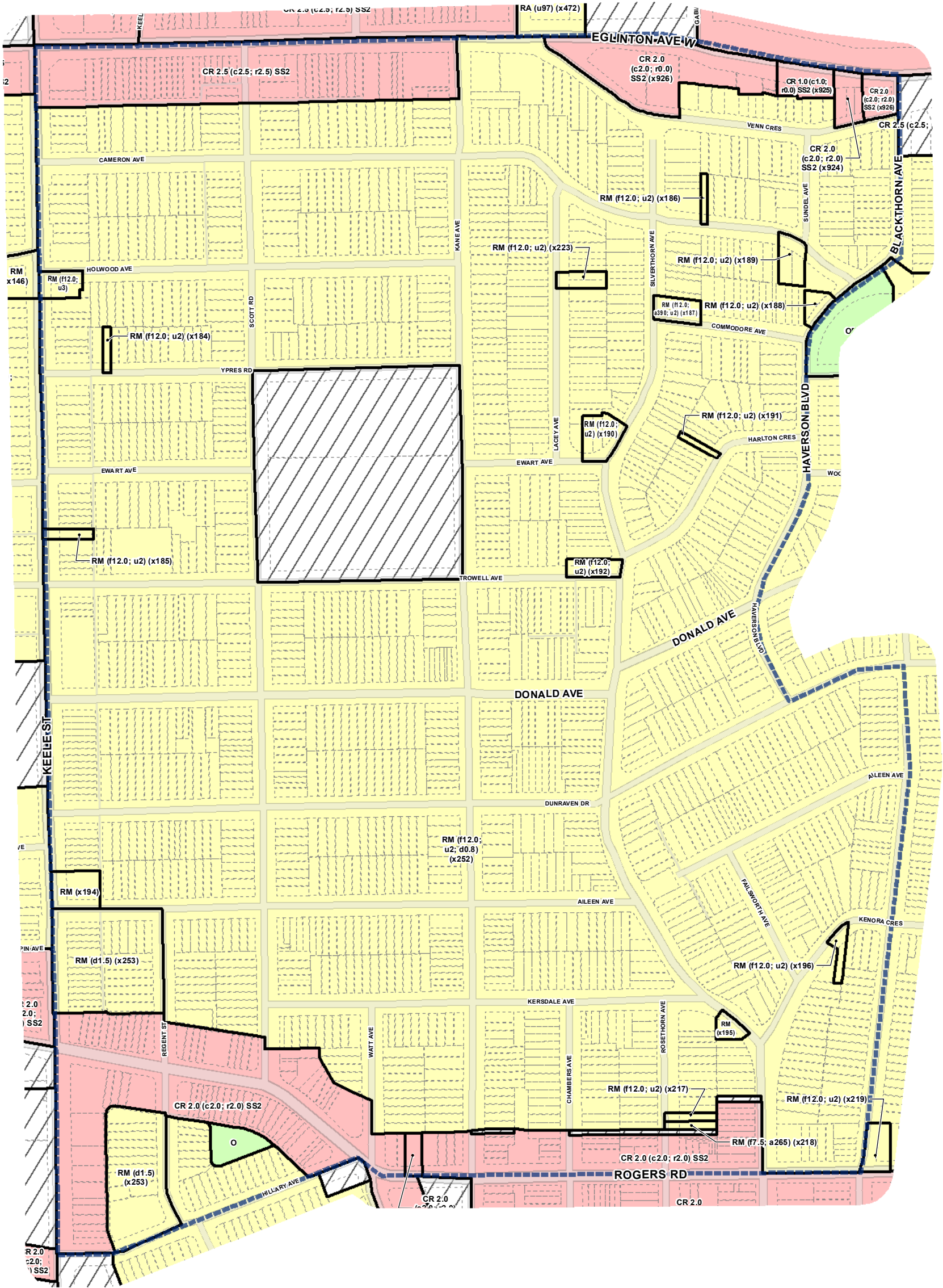
Hydro Line



0 20 40 80 120 160 Meters

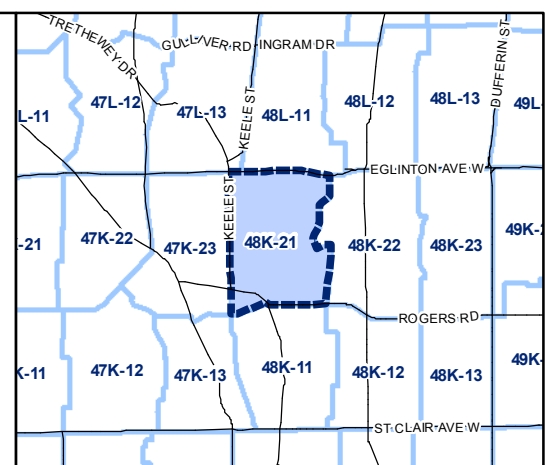
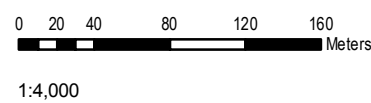
1:4,000

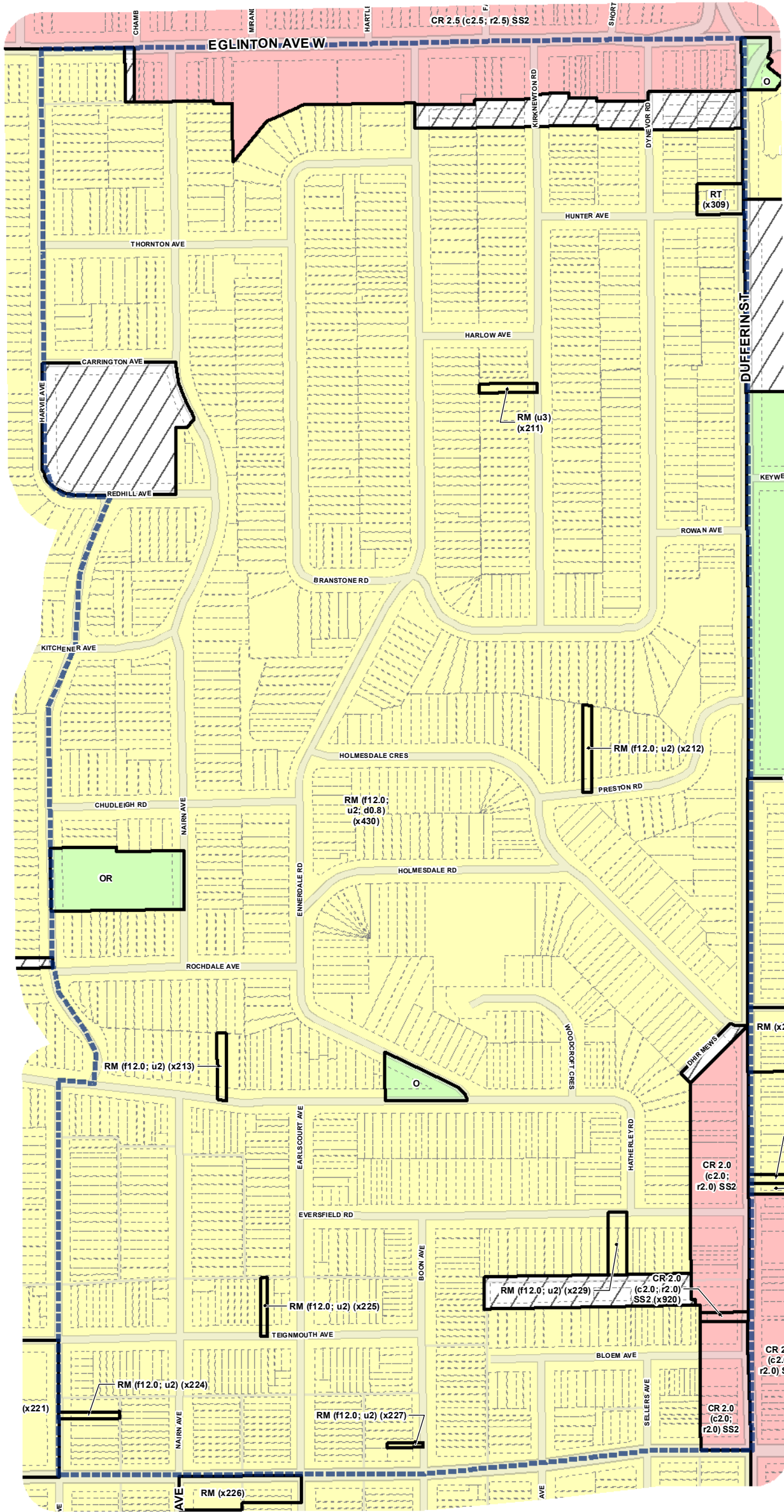




- Zone Categories**
- Residential
 - Parks & Open Space
 - Commercial Residential
 - Commercial Residential Employment
 - Institutional
 - Employment
 - Utility/Transportation
 - Not Part of this Bylaw

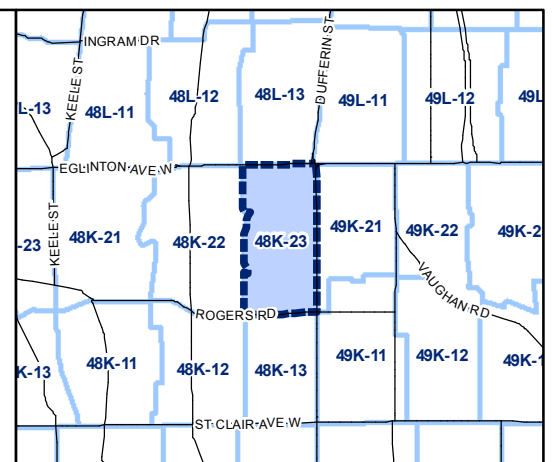
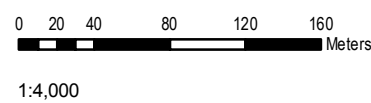
- Map Sheet Boundary
- Properties
- Railway
- Hydro Line

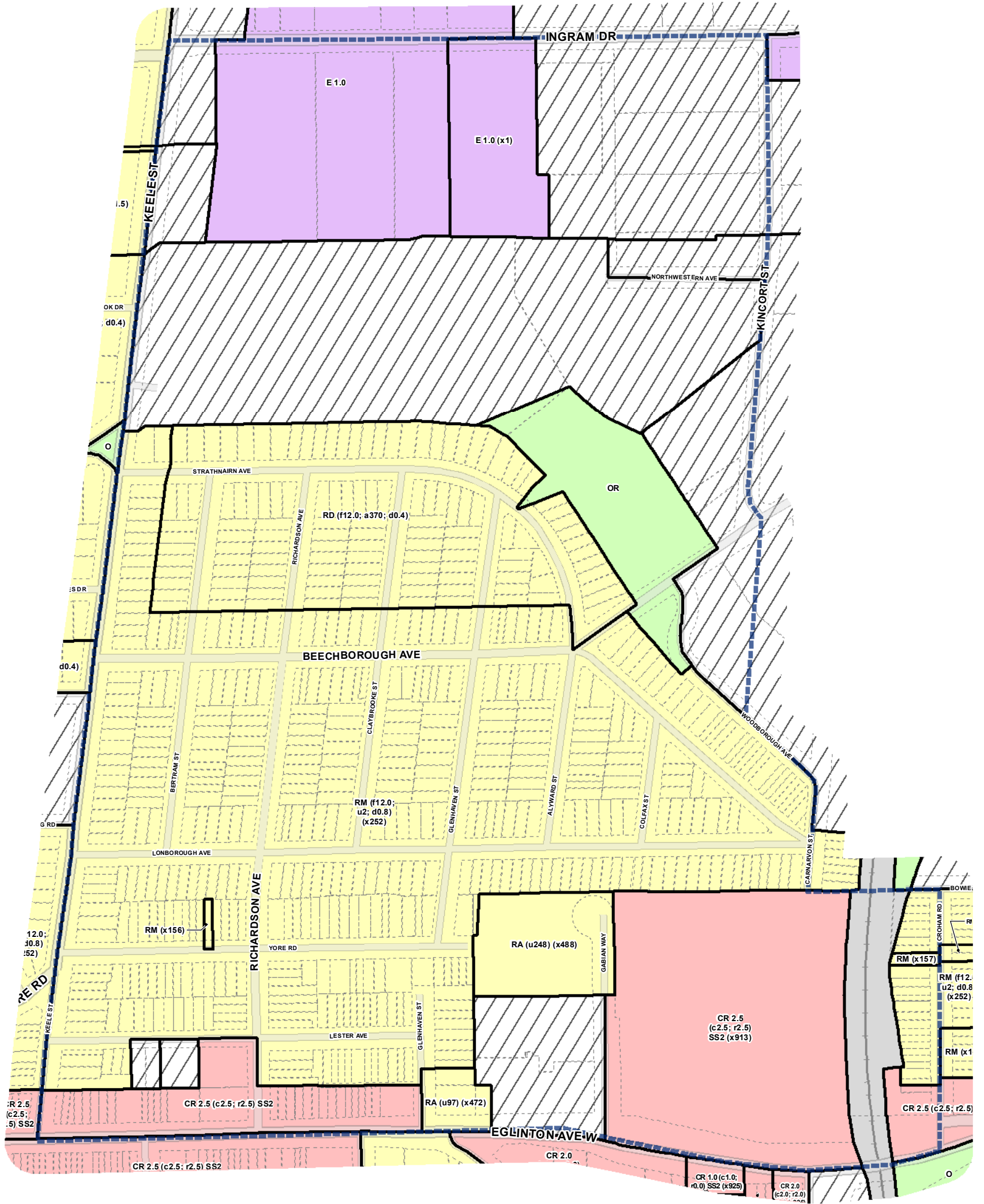




- Zone Categories**
- Residential
 - Parks & Open Space
 - Commercial Residential
 - Commercial Residential Employment
 - Institutional
 - Employment
 - Utility/Transportation
 - Not Part of this Bylaw

- Map Sheet Boundary
- Properties
- Railway
- Hydro Line





- Zone Categories**
- Residential
 - Parks & Open Space
 - Commercial Residential
 - Commercial Residential Employment
 - Institutional
 - Employment
 - Utility/Transportation
 - Not Part of this Bylaw

Map Sheet Boundary

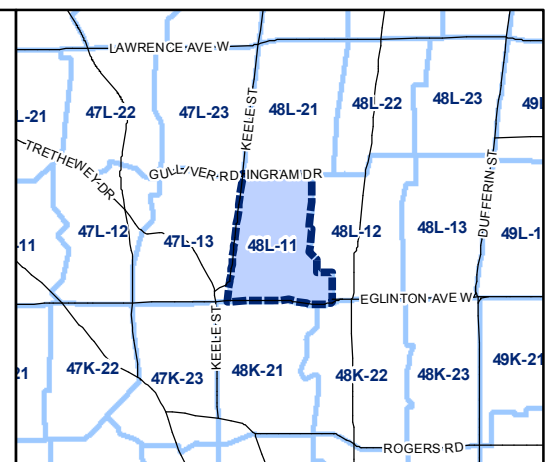
Properties

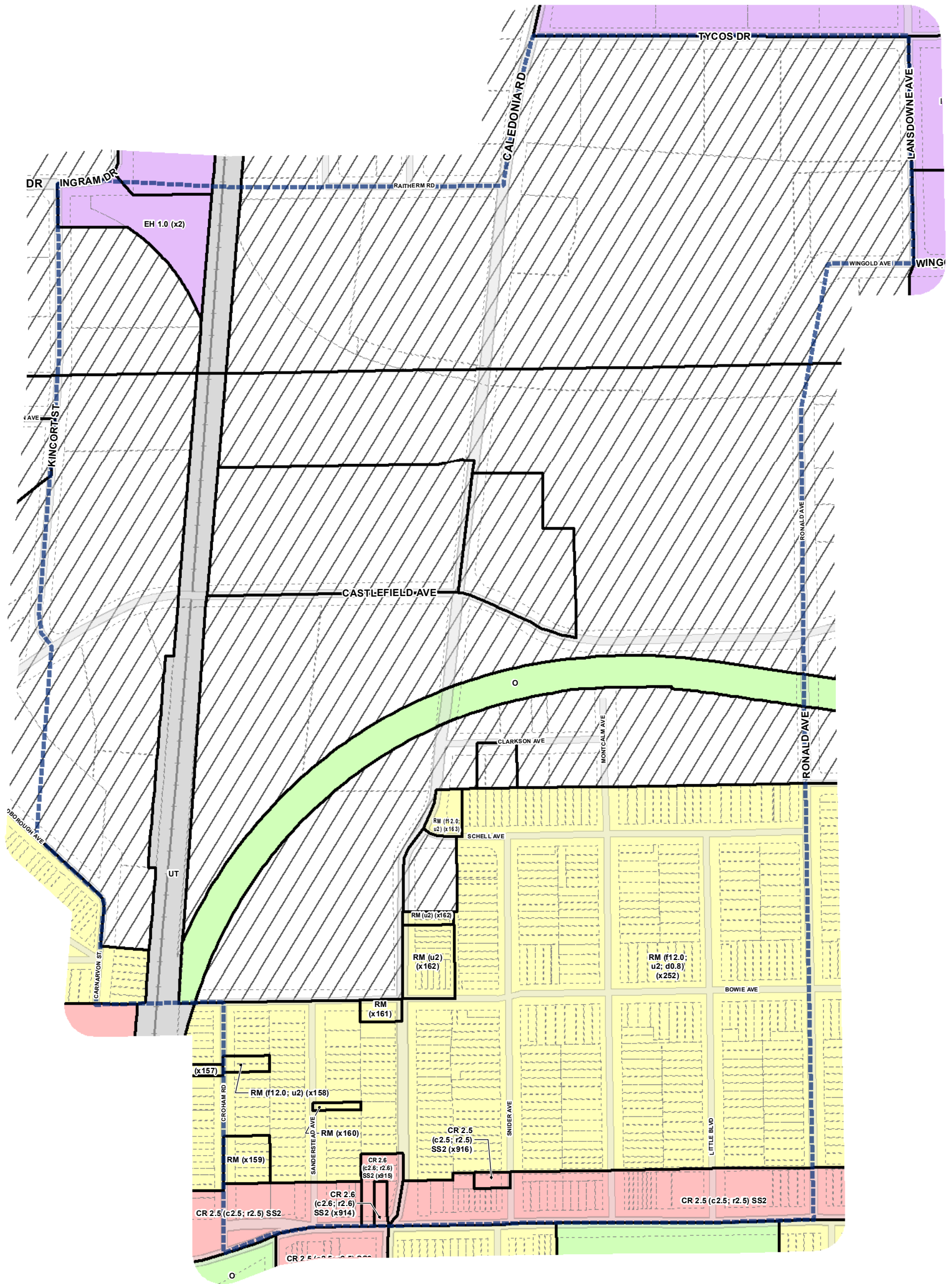
Railway

Hydro Line

0 20 40 80 120 160 Meters

1:4,000





Toronto City Planning
 Zoning Bylaw Map Book Series

Zoning
 Etobicoke York Community Council

July 29, 2010
 Maps must be read together with Zoning Bylaw text

- Zone Categories**
- Residential
 - Parks & Open Space
 - Commercial Residential
 - Commercial Residential Employment
 - Institutional
 - Employment
 - Utility/Transportation
 - Not Part of this Bylaw

Map Sheet Boundary

Properties

Railway

Hydro Line

N

0 20 40 80 120 160 Meters

1:4,000

