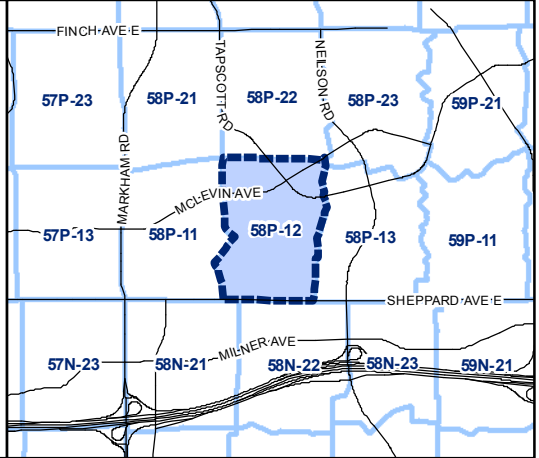
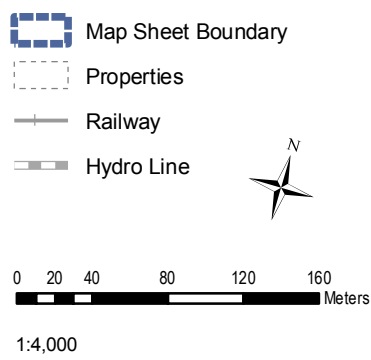


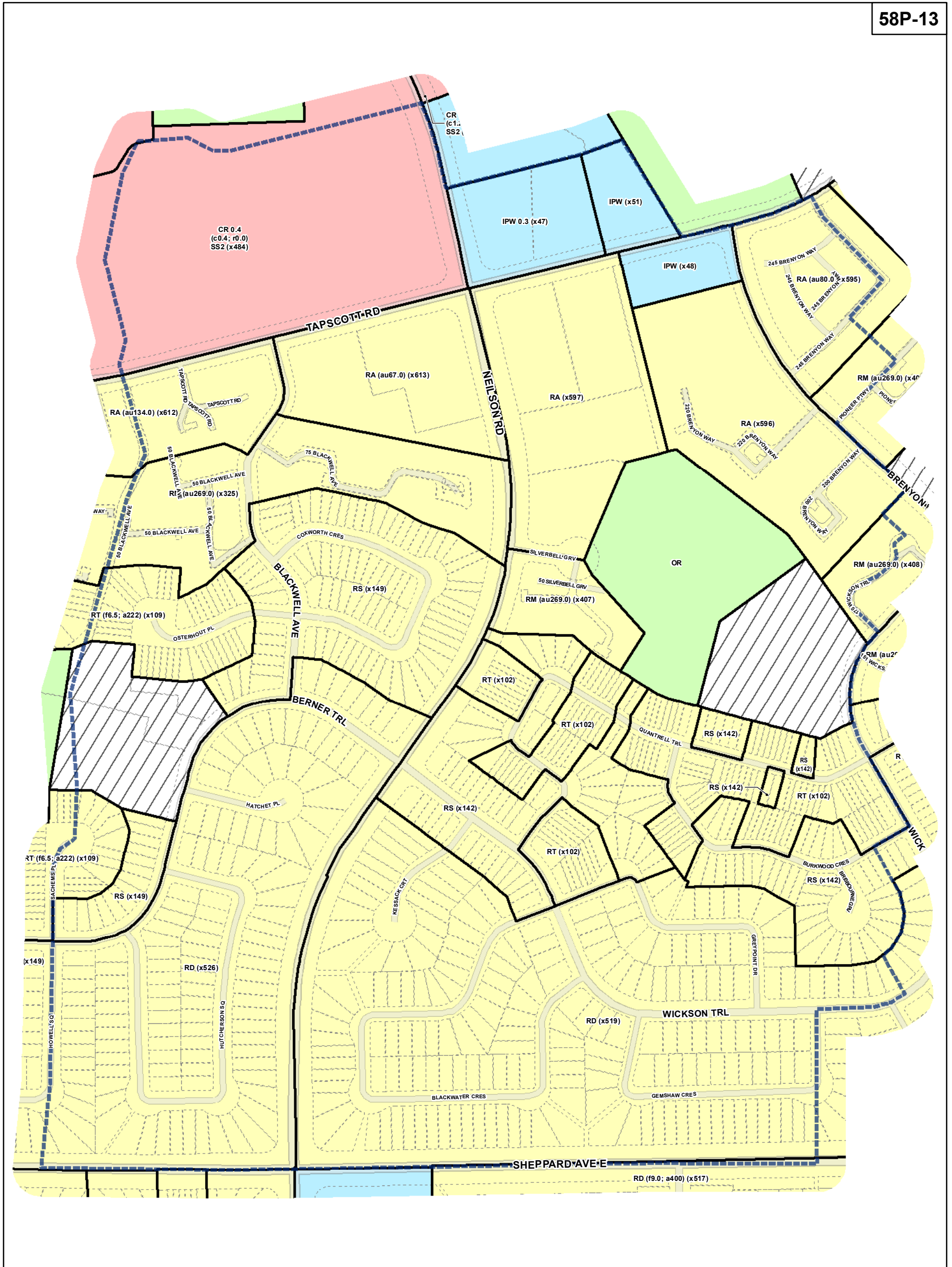
**TORONTO City Planning**  
 Zoning Bylaw Map Book Series

**Zoning**  
 Scarborough Community Council

**July 29, 2010**  
 Maps must be read together with Zoning Bylaw text

- Zone Categories**
- Residential
  - Parks & Open Space
  - Commercial Residential
  - Commercial Residential Employment
  - Institutional
  - Employment
  - Utility/Transportation
  - Not Part of this Bylaw



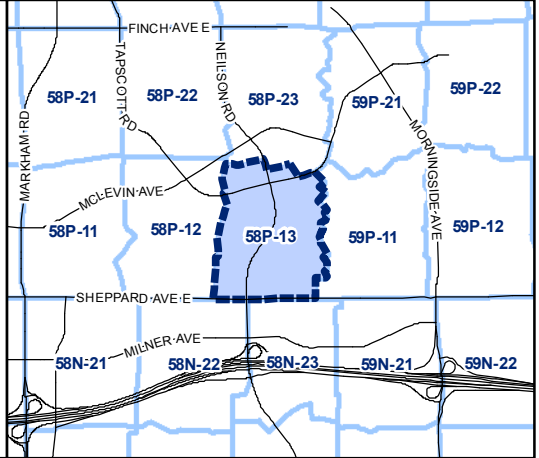
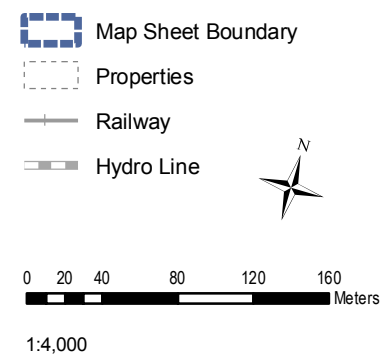


**TORONTO City Planning**  
 Zoning Bylaw Map Book Series

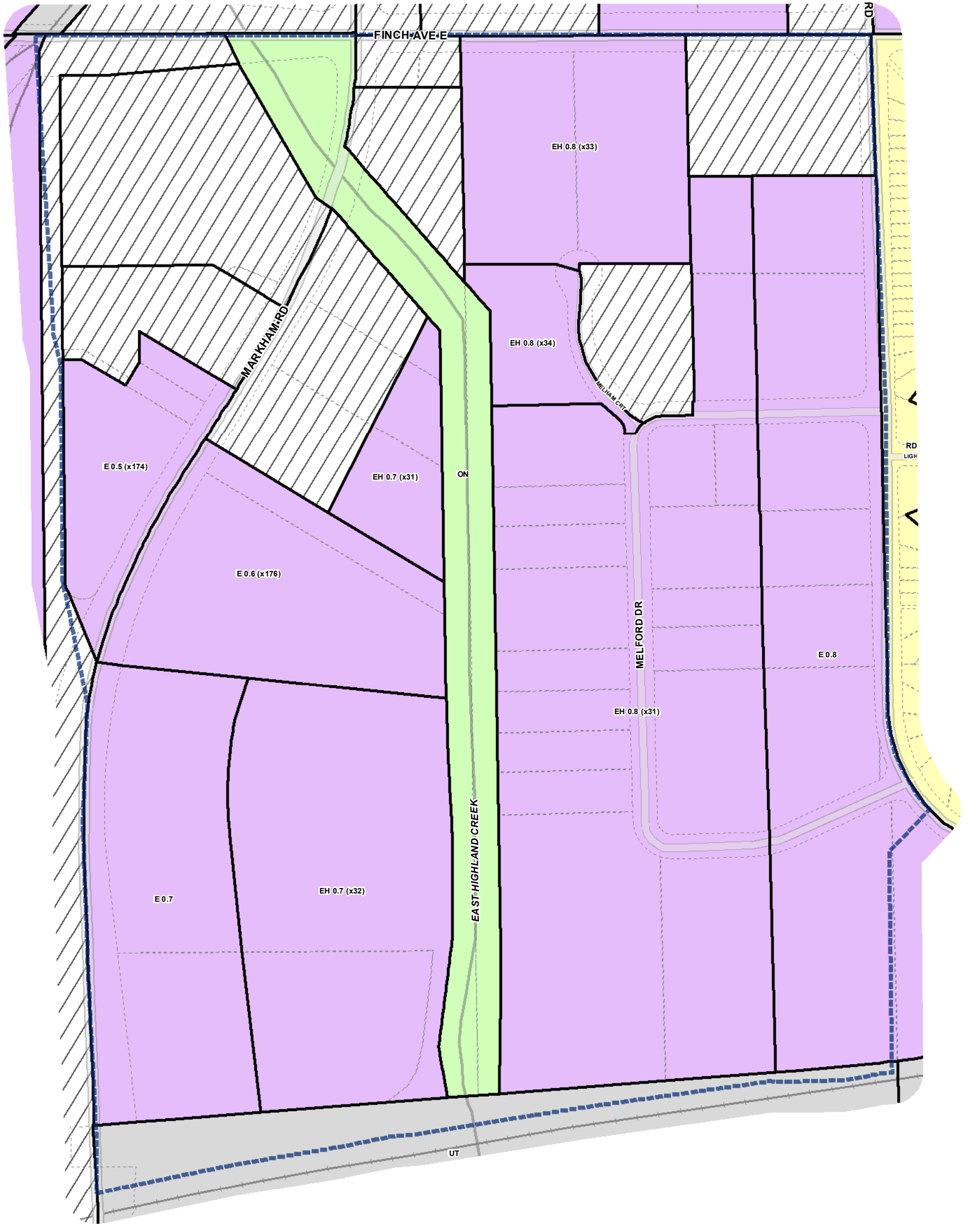
**Zoning**  
 Scarborough Community Council

July 29, 2010  
 Maps must be read together with Zoning Bylaw text

- Zone Categories**
- Residential
  - Parks & Open Space
  - Commercial Residential
  - Commercial Residential Employment
  - Institutional
  - Employment
  - Utility/Transportation
  - Not Part of this Bylaw







**TORONTO City Planning**  
 Zoning Bylaw Map Book Series

**Zoning**  
 Scarborough Community Council

**July 29, 2010**  
 Maps must be read together with Zoning Bylaw text

- Zone Categories**
- Residential
  - Parks & Open Space
  - Commercial Residential
  - Commercial Residential Employment
  - Institutional
  - Employment
  - Utility/Transportation
  - Not Part of this Bylaw

Map Sheet Boundary

Properties

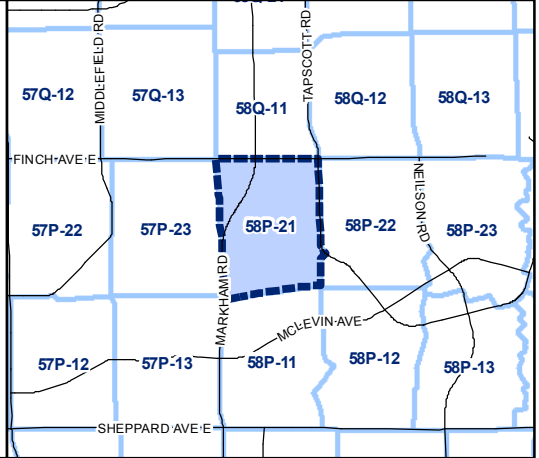
Railway

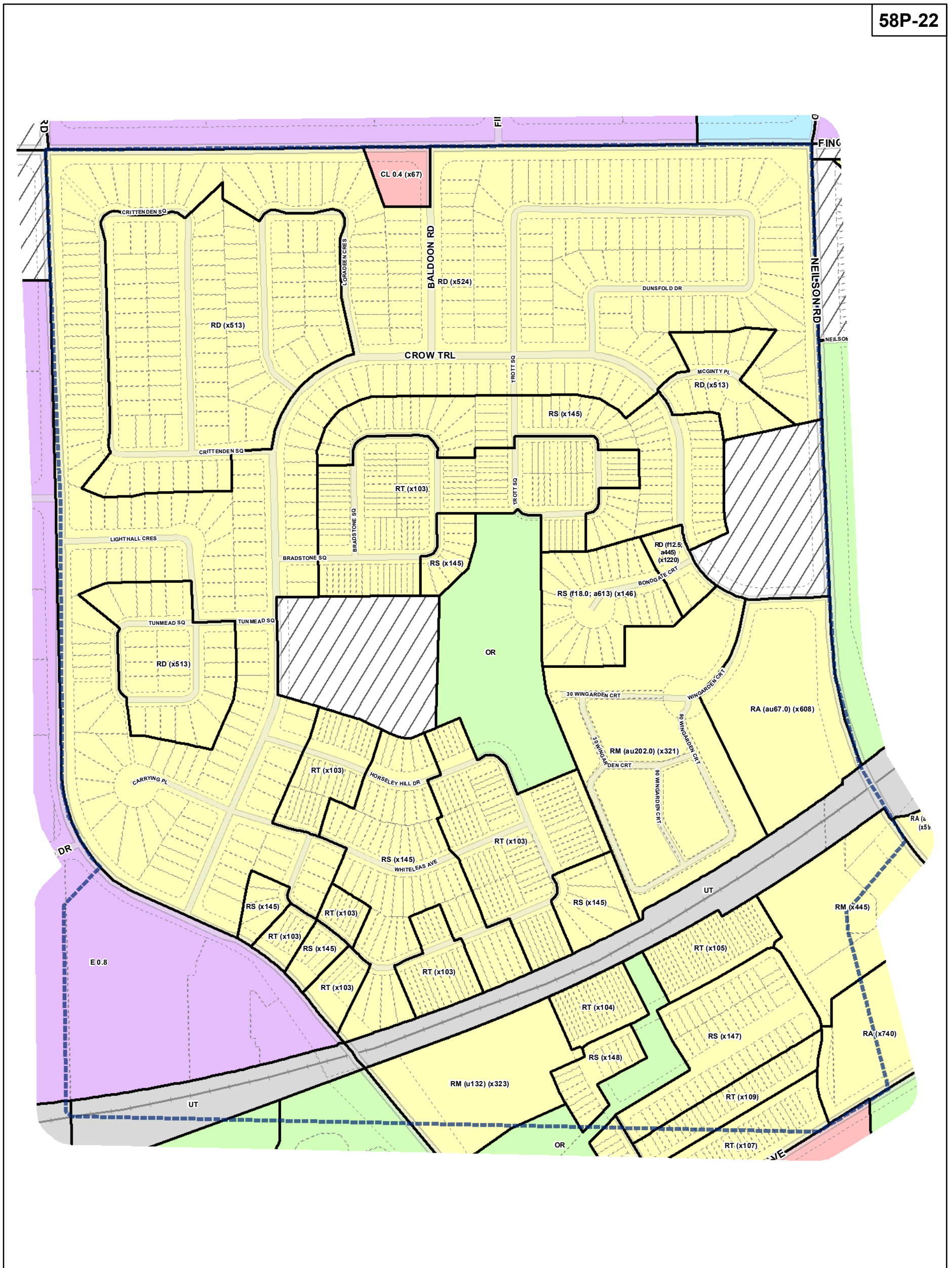
Hydro Line

N

0 20 40 80 120 160 Meters

1:4,000





**Zone Categories**

- Residential
- Parks & Open Space
- Commercial Residential
- Commercial Residential Employment
- Institutional
- Employment
- Utility/Transportation
- Not Part of this Bylaw

Map Sheet Boundary

Properties

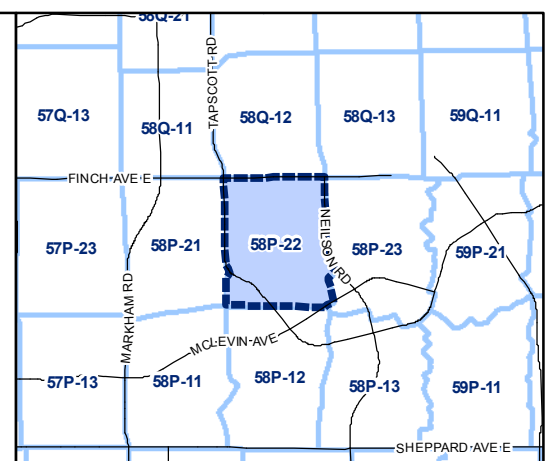
Railway

Hydro Line

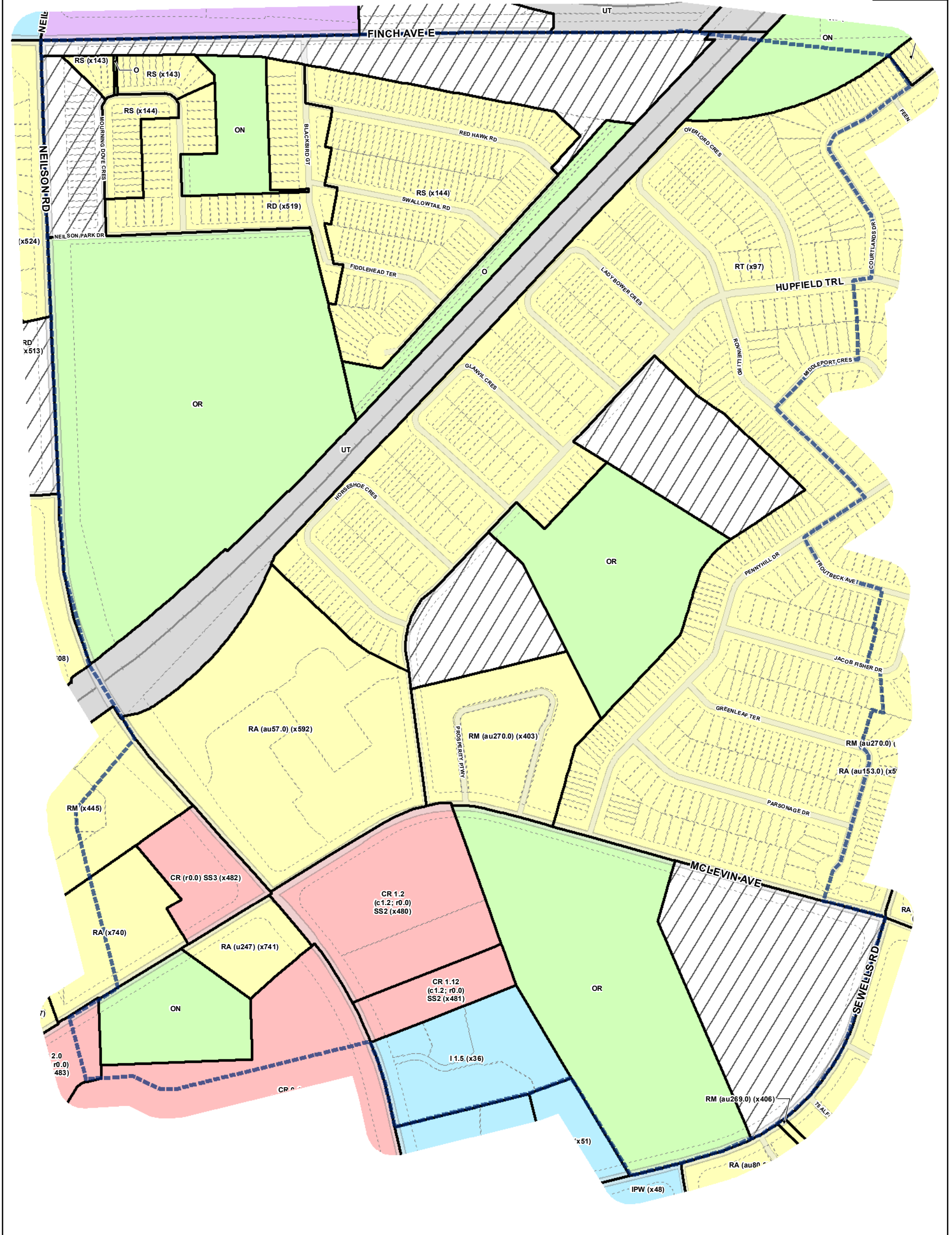


0 20 40 80 120 160 Meters

1:4,000

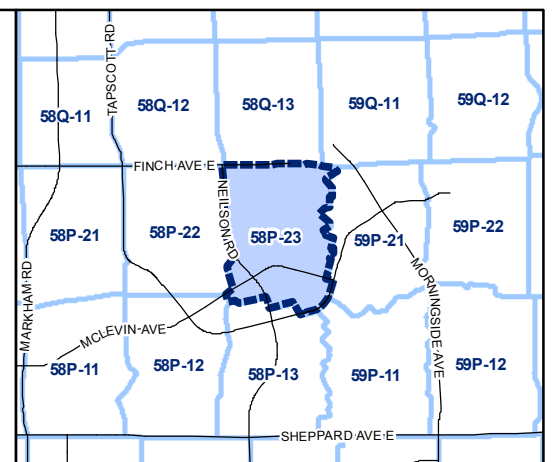


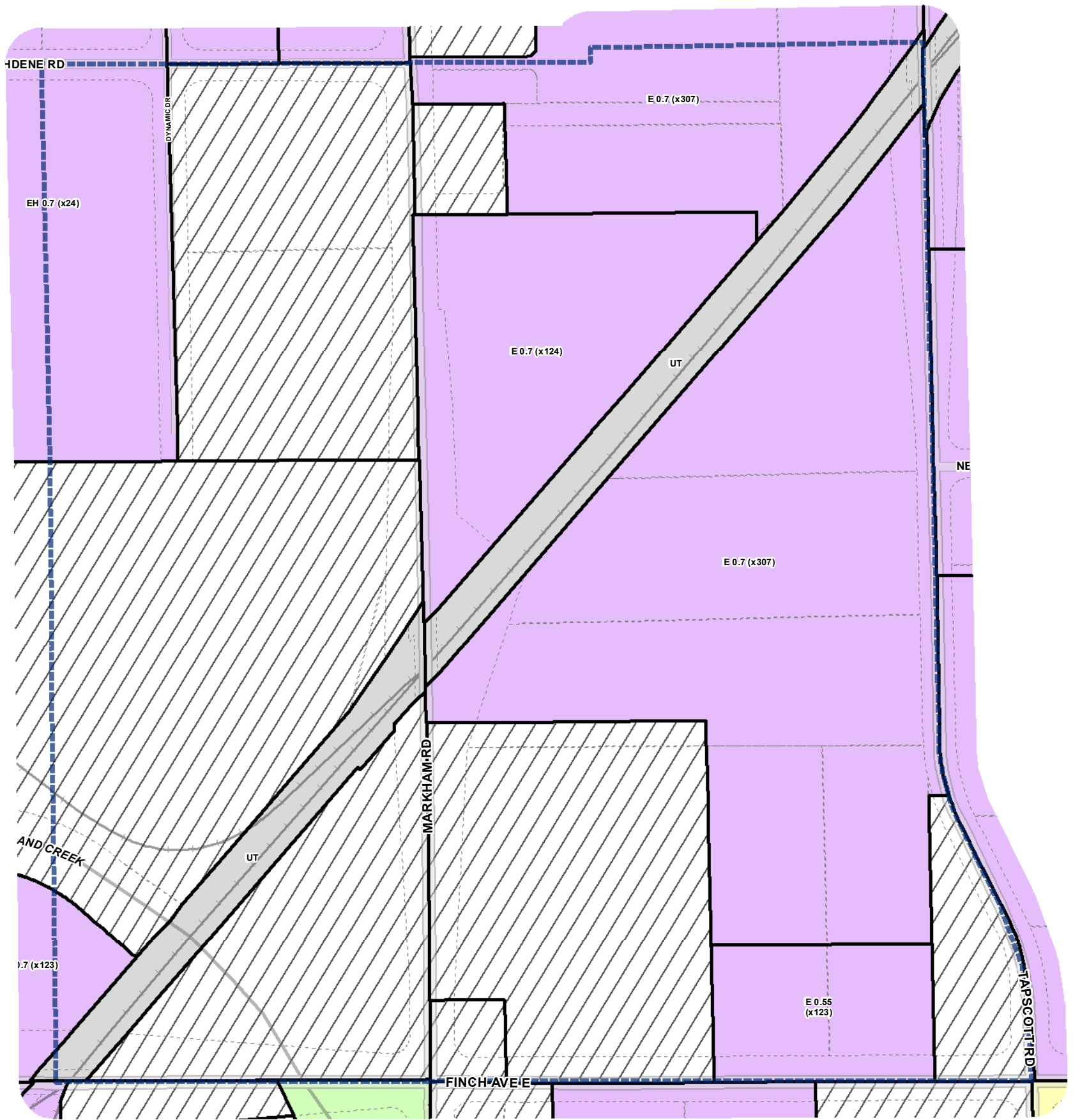




- Zone Categories**
- Residential
  - Parks & Open Space
  - Commercial Residential
  - Commercial Residential Employment
  - Institutional
  - Employment
  - Utility/Transportation
  - Not Part of this Bylaw

- Map Sheet Boundary
  - Properties
  - Railway
  - Hydro Line
- 0 20 40 80 120 160 Meters  
1:4,000





**Toronto City Planning**  
 Zoning Bylaw Map Book Series

**Zoning**  
 Scarborough Community Council

**July 29, 2010**  
 Maps must be read together with Zoning Bylaw text

**Zone Categories**

- Residential
- Parks & Open Space
- Commercial Residential
- Commercial Residential Employment
- Institutional
- Employment
- Utility/Transportation
- Not Part of this Bylaw

Map Sheet Boundary

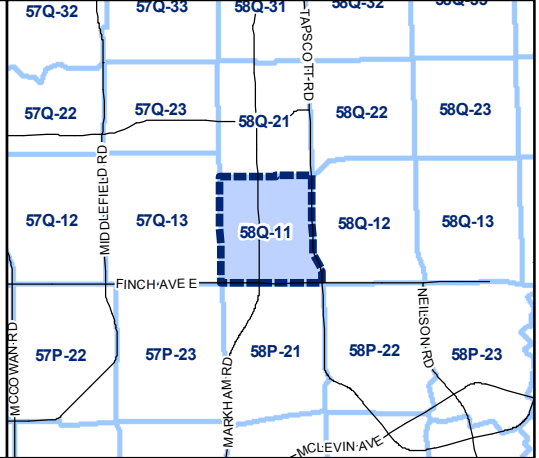
Properties

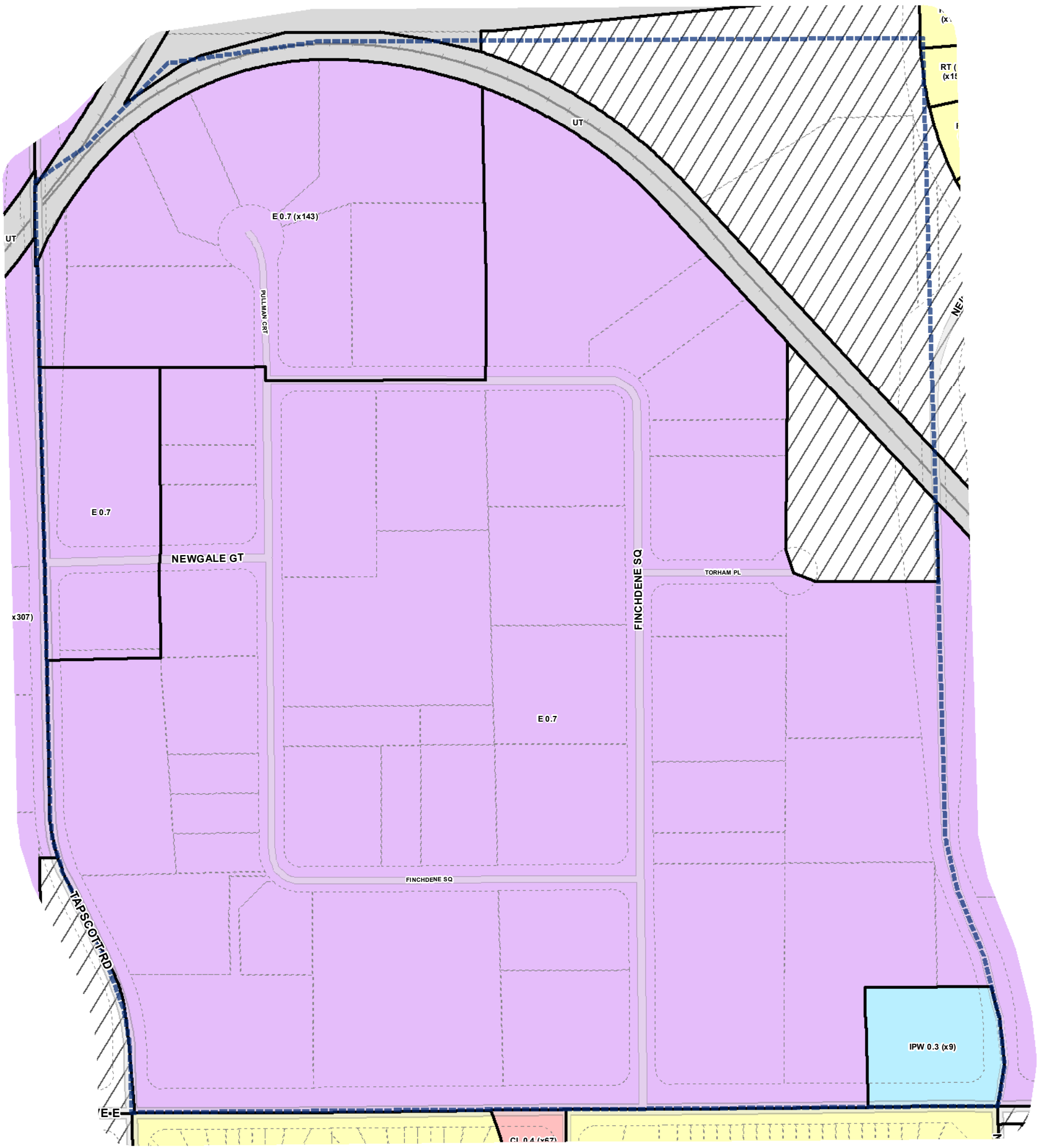
Railway

Hydro Line

0 20 40 80 120 160 Meters

1:4,000

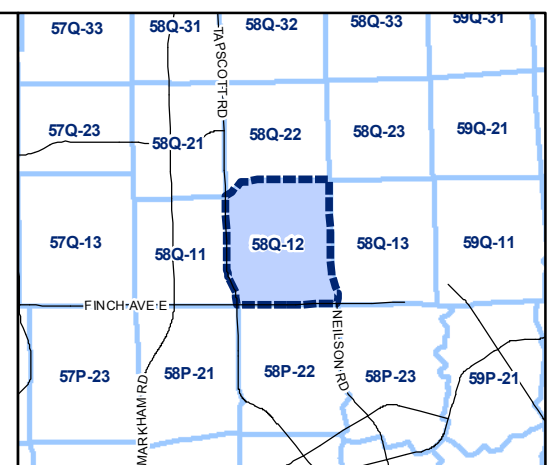
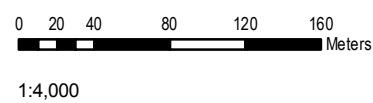




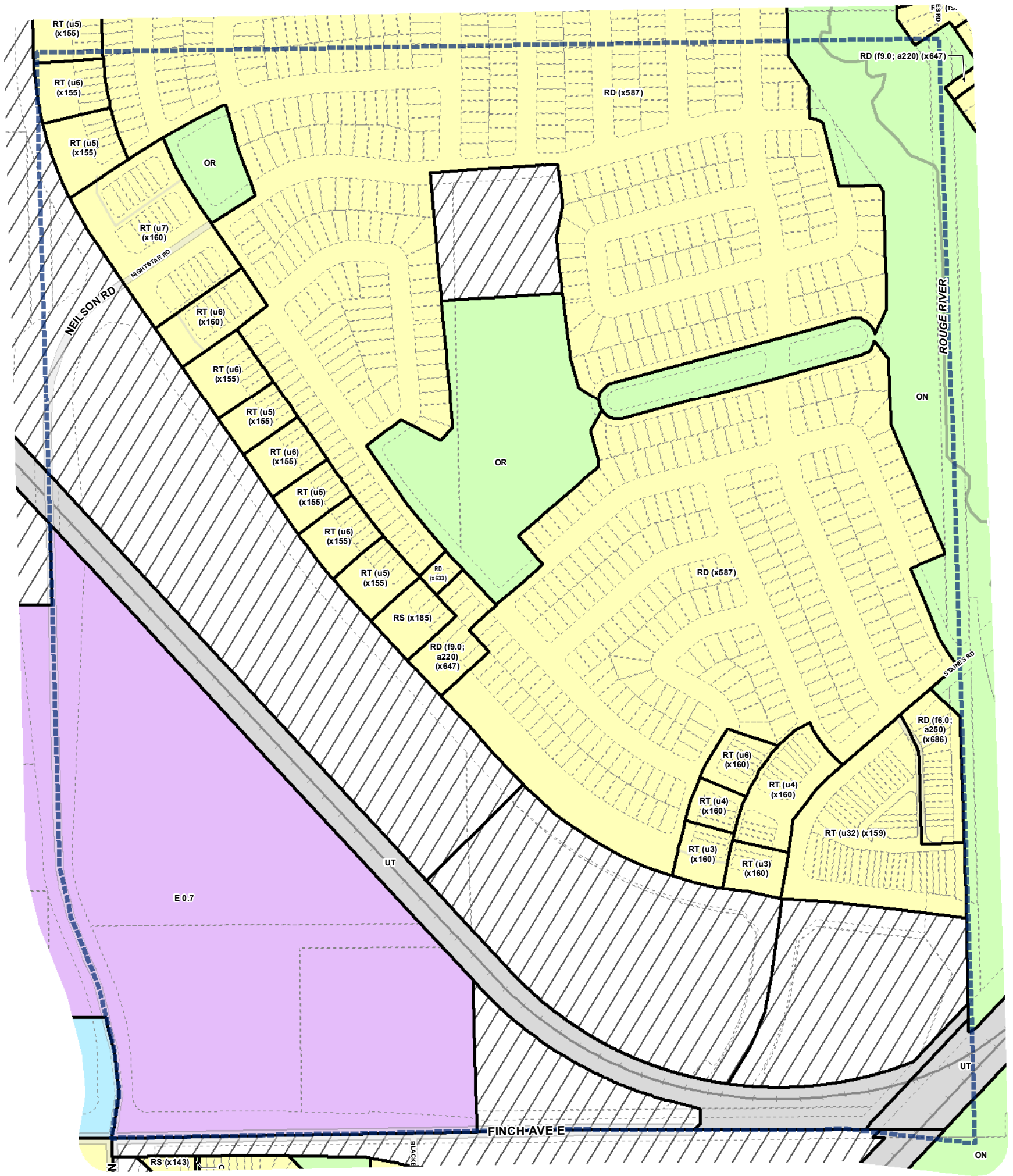
**Zone Categories**

- Residential
- Parks & Open Space
- Commercial Residential
- Commercial Residential Employment
- Institutional
- Employment
- Utility/Transportation
- Not Part of this Bylaw

- Map Sheet Boundary
- Properties
- Railway
- Hydro Line

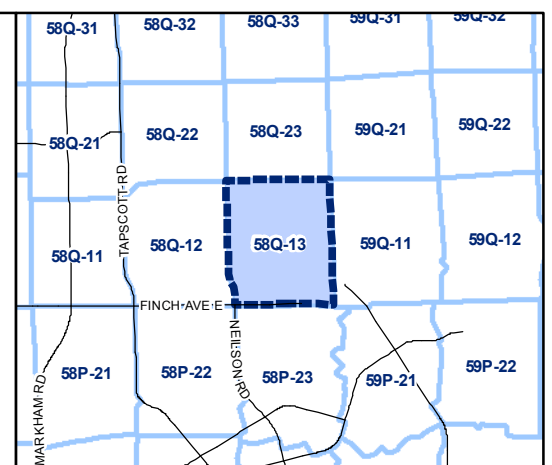
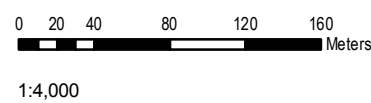




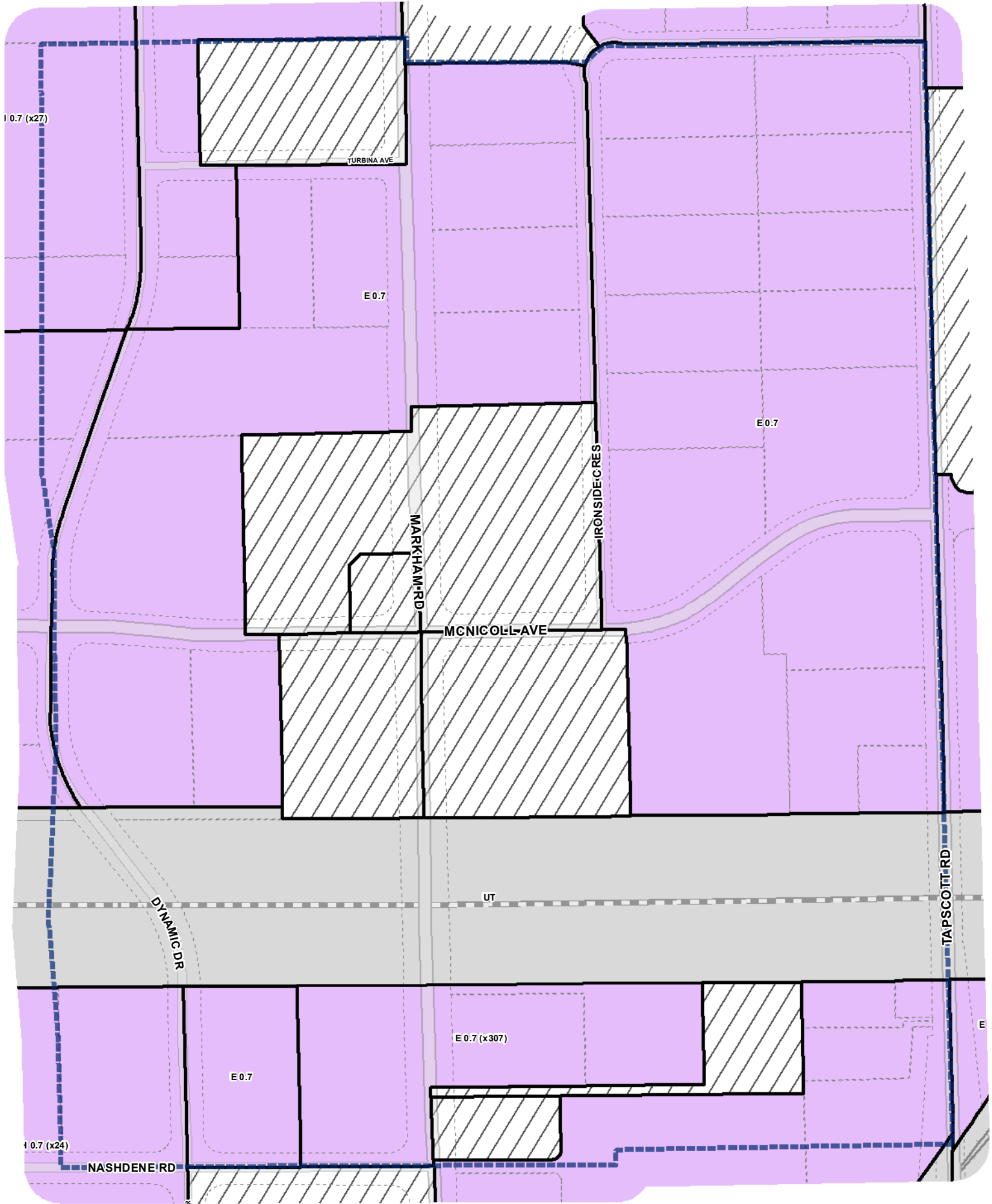


- Zone Categories**
- Residential
  - Parks & Open Space
  - Commercial Residential
  - Commercial Residential Employment
  - Institutional
  - Employment
  - Utility/Transportation
  - Not Part of this Bylaw

- Map Sheet Boundary
- Properties
- Railway
- Hydro Line



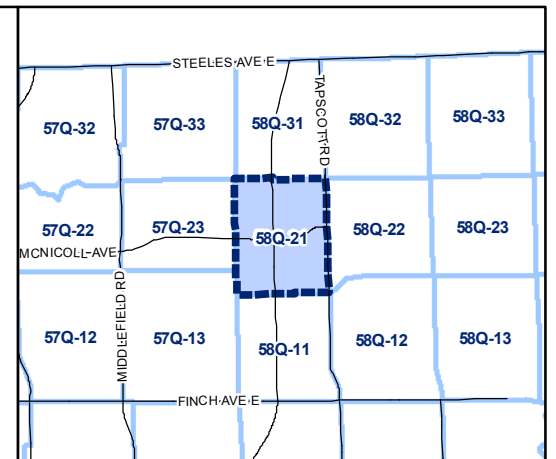
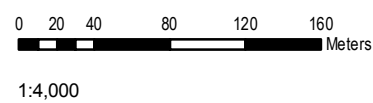


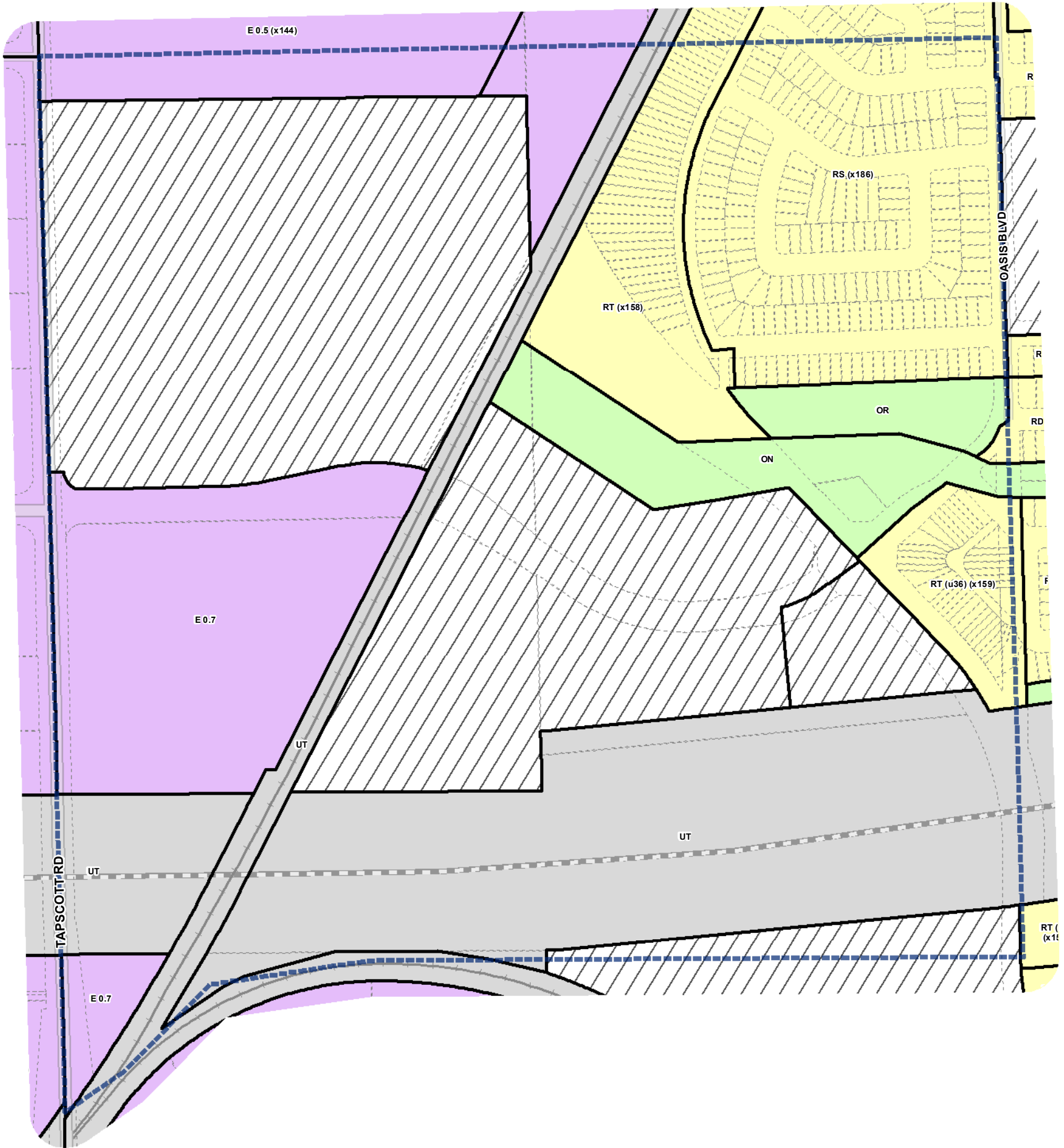


**Zone Categories**

- Residential
- Parks & Open Space
- Commercial Residential
- Commercial Residential Employment
- Institutional
- Employment
- Utility/Transportation
- Not Part of this Bylaw

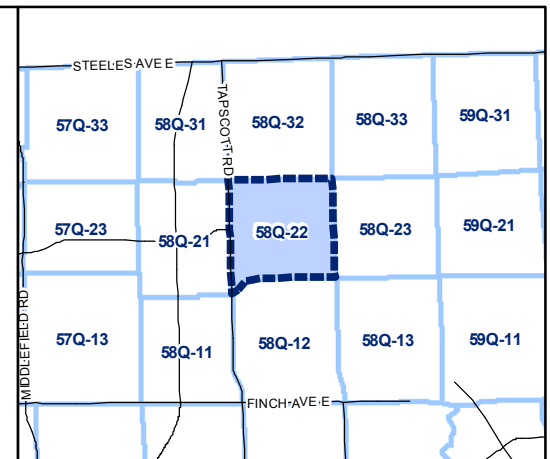
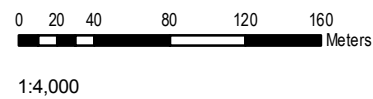
- Map Sheet Boundary
- Properties
- Railway
- Hydro Line



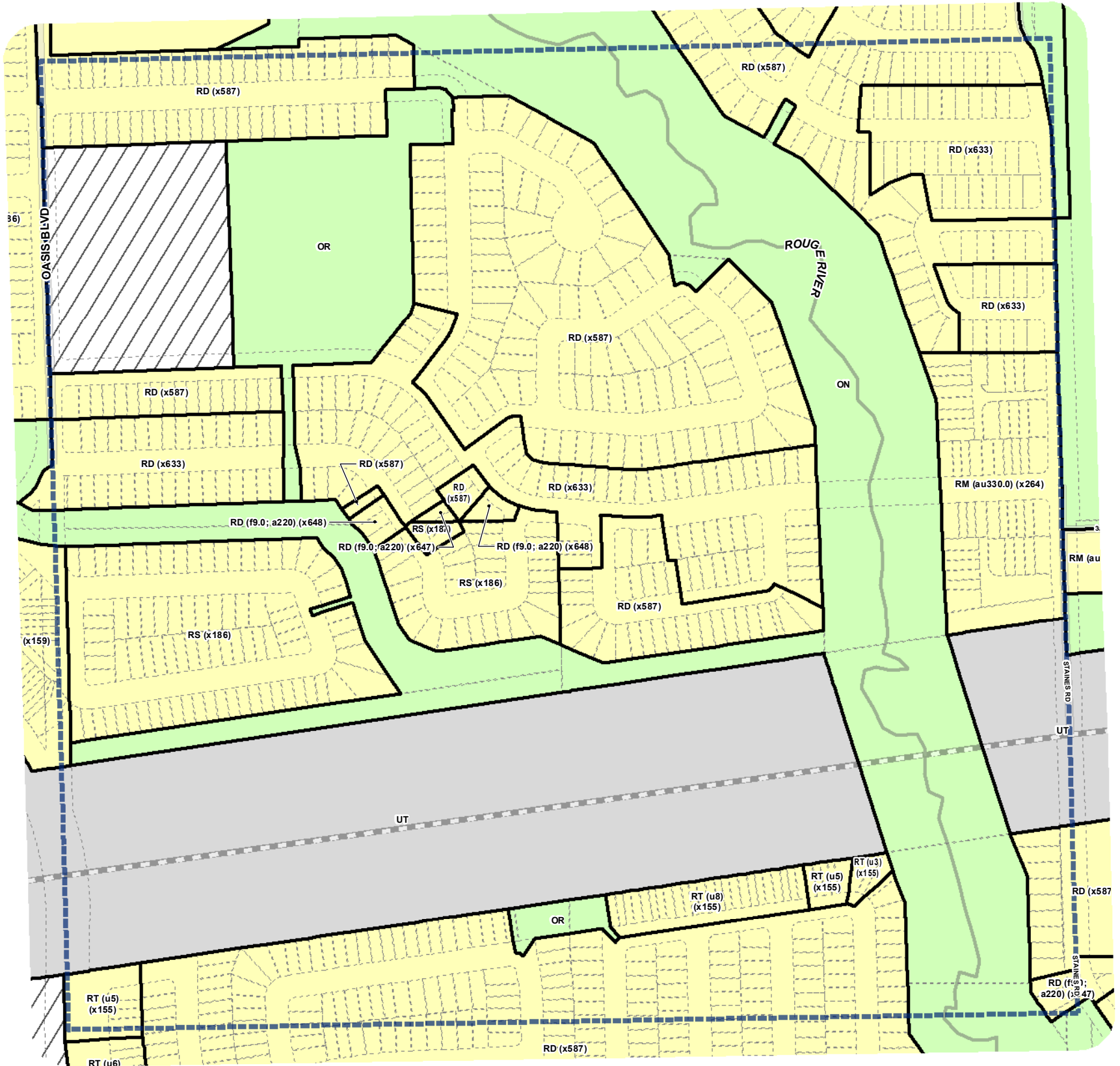


- Zone Categories**
- Residential
  - Parks & Open Space
  - Commercial Residential
  - Commercial Residential Employment
  - Institutional
  - Employment
  - Utility/Transportation
  - Not Part of this Bylaw

- Map Sheet Boundary
- Properties
- Railway
- Hydro Line







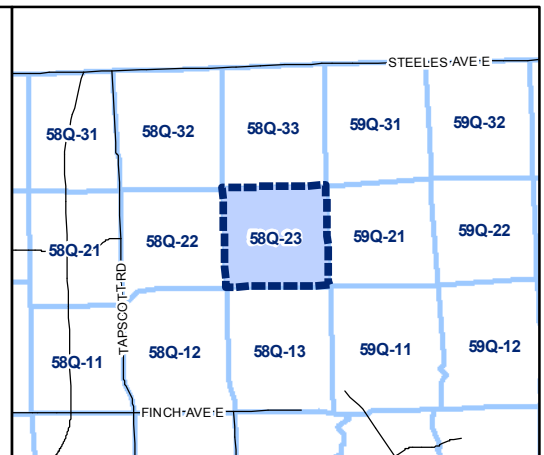
- Zone Categories**
- Residential
  - Parks & Open Space
  - Commercial Residential
  - Commercial Residential Employment
  - Institutional
  - Employment
  - Utility/Transportation
  - Not Part of this Bylaw

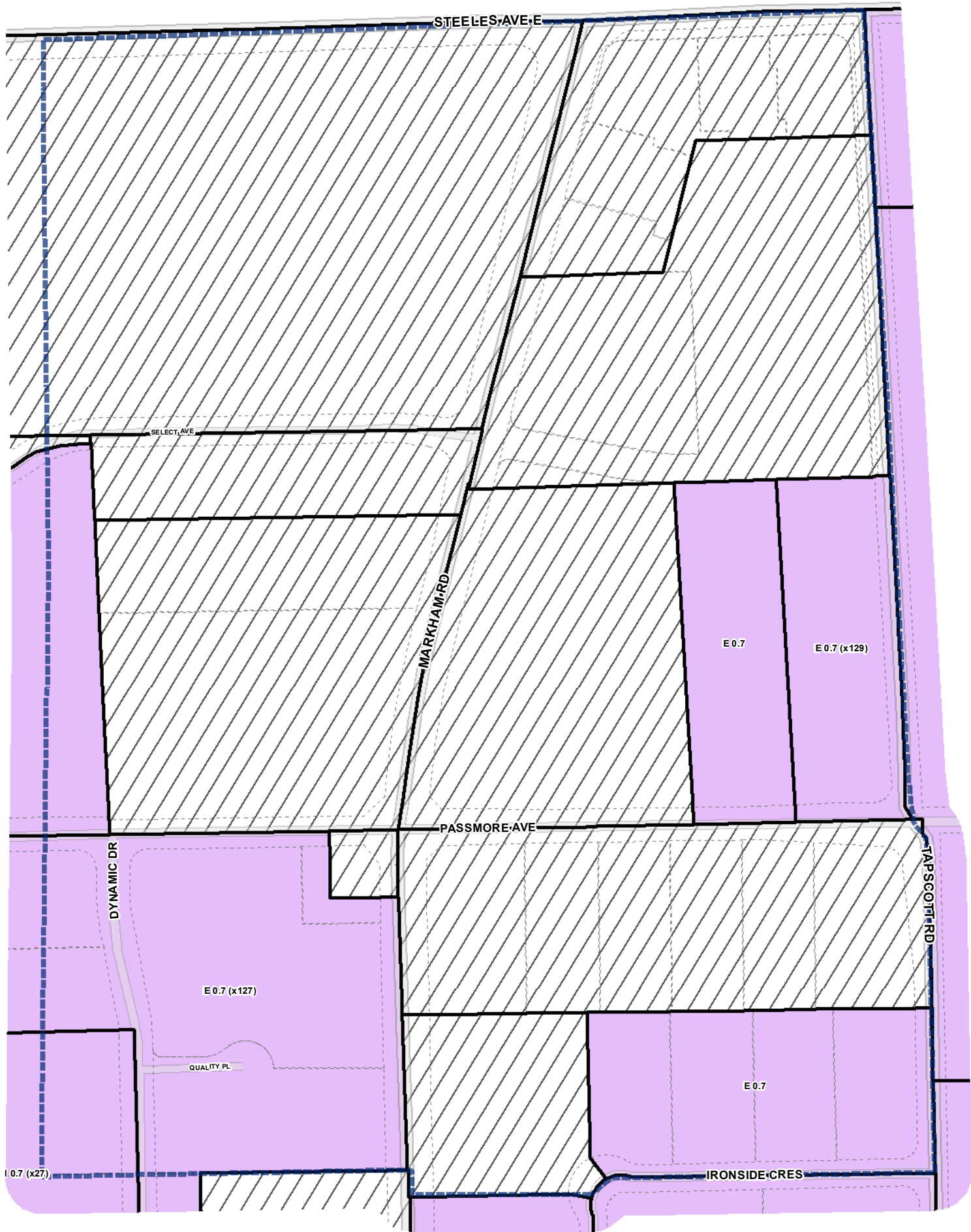
Map Sheet Boundary  
 Properties  
 Railway  
 Hydro Line

N

0 20 40 80 120 160 Meters

1:4,000





**Zone Categories**

- Residential
- Parks & Open Space
- Commercial Residential
- Commercial Residential Employment
- Institutional
- Employment
- Utility/Transportation
- Not Part of this Bylaw

Map Sheet Boundary

Properties

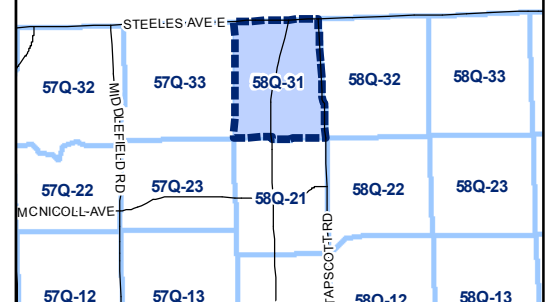
Railway

Hydro Line

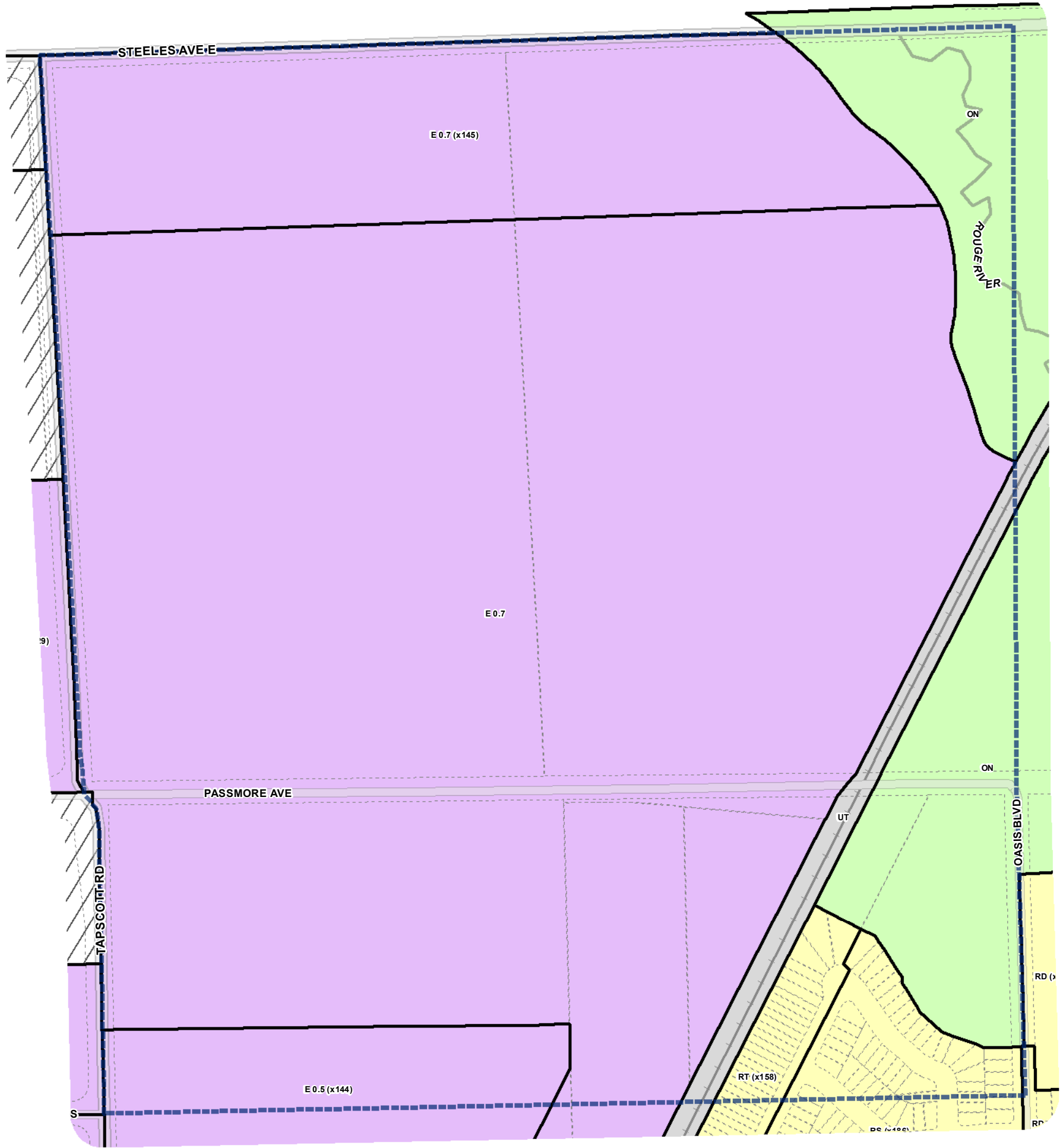


0 20 40 80 120 160 Meters

1:4,000

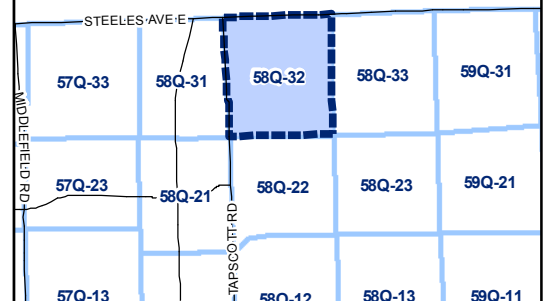
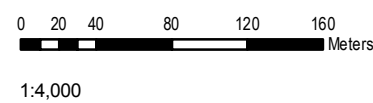


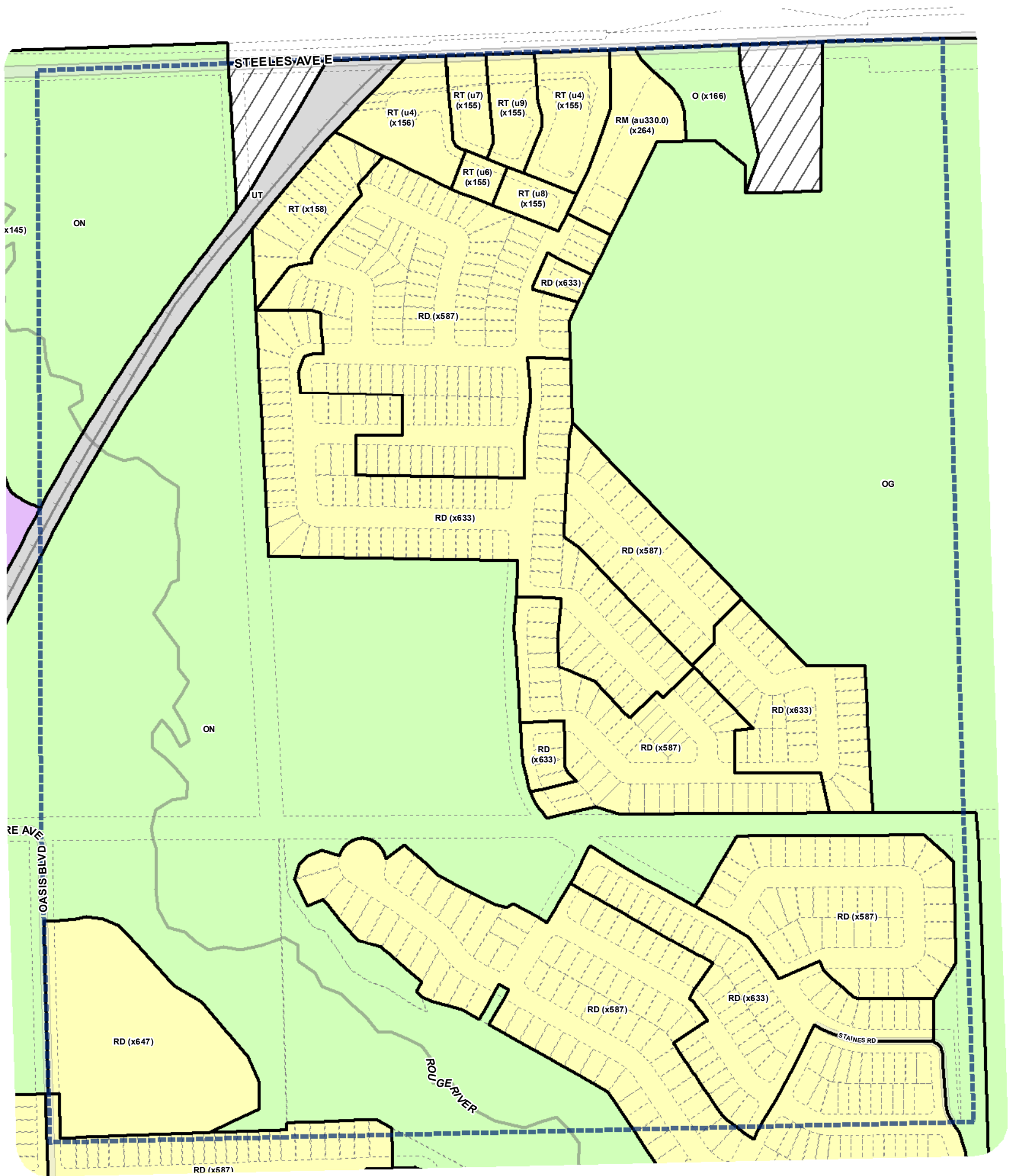




- Zone Categories**
- Residential
  - Parks & Open Space
  - Commercial Residential
  - Commercial Residential Employment
  - Institutional
  - Employment
  - Utility/Transportation
  - Not Part of this Bylaw

- Map Sheet Boundary
- Properties
- Railway
- Hydro Line



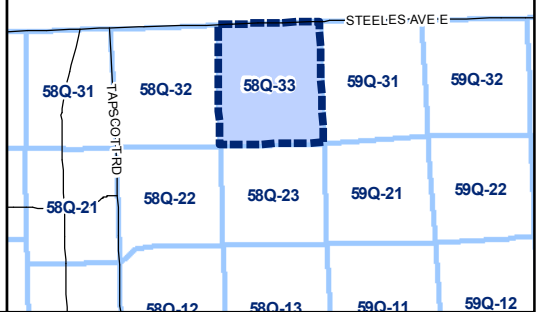
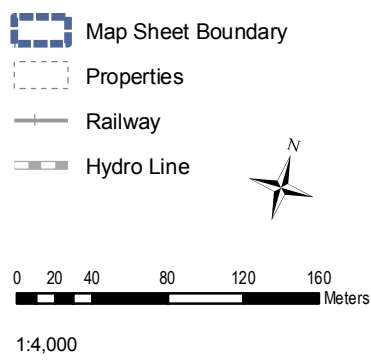


**Toronto City Planning**  
 Zoning Bylaw Map Book Series

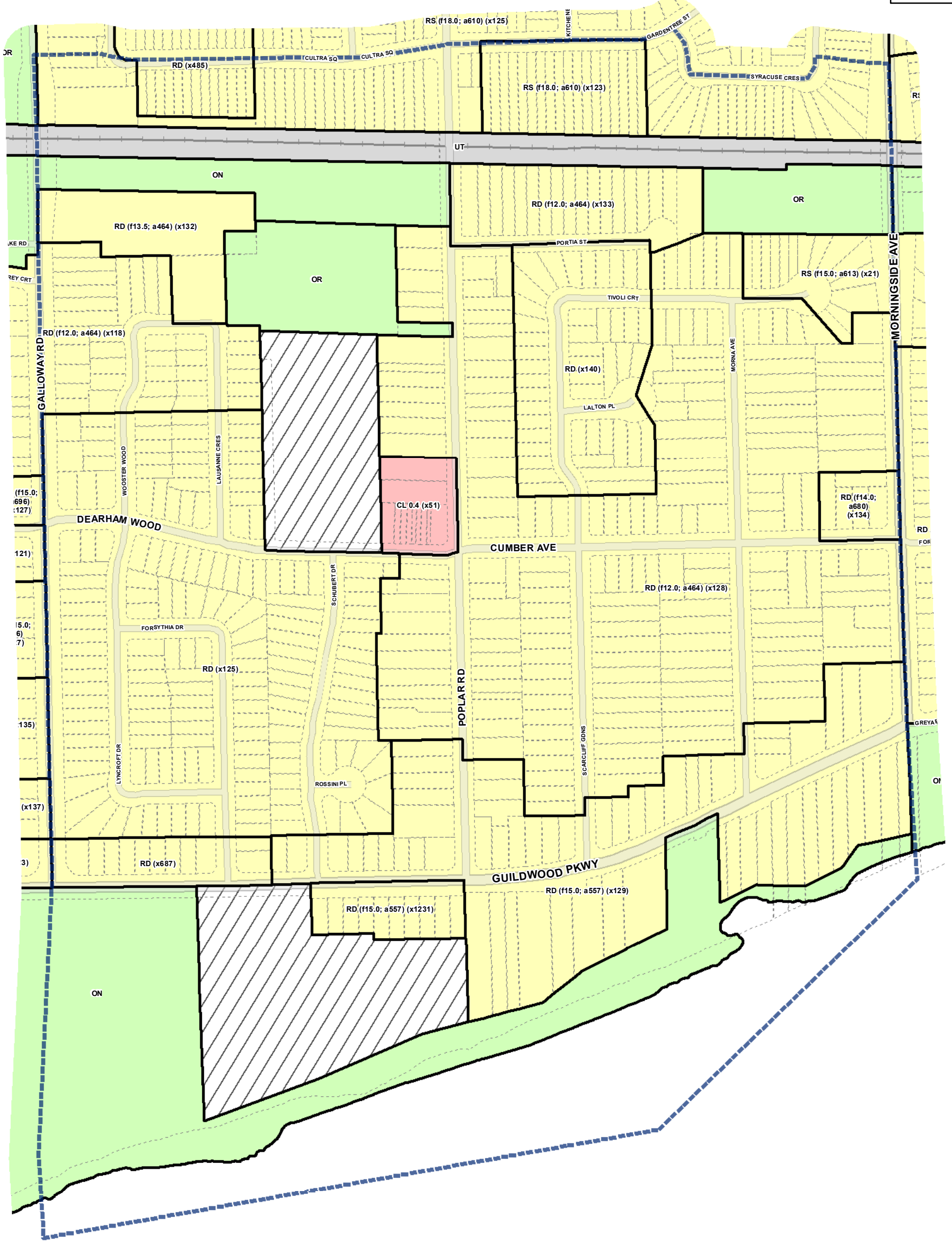
**Zoning**  
 Scarborough Community Council

**July 29, 2010**  
 Maps must be read together with Zoning Bylaw text

- Zone Categories**
- Residential
  - Parks & Open Space
  - Commercial Residential
  - Commercial Residential Employment
  - Institutional
  - Employment
  - Utility/Transportation
  - Not Part of this Bylaw

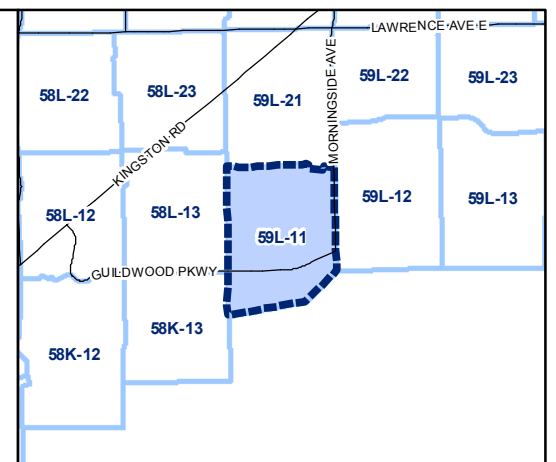
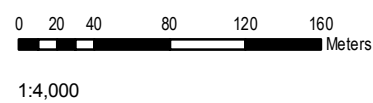


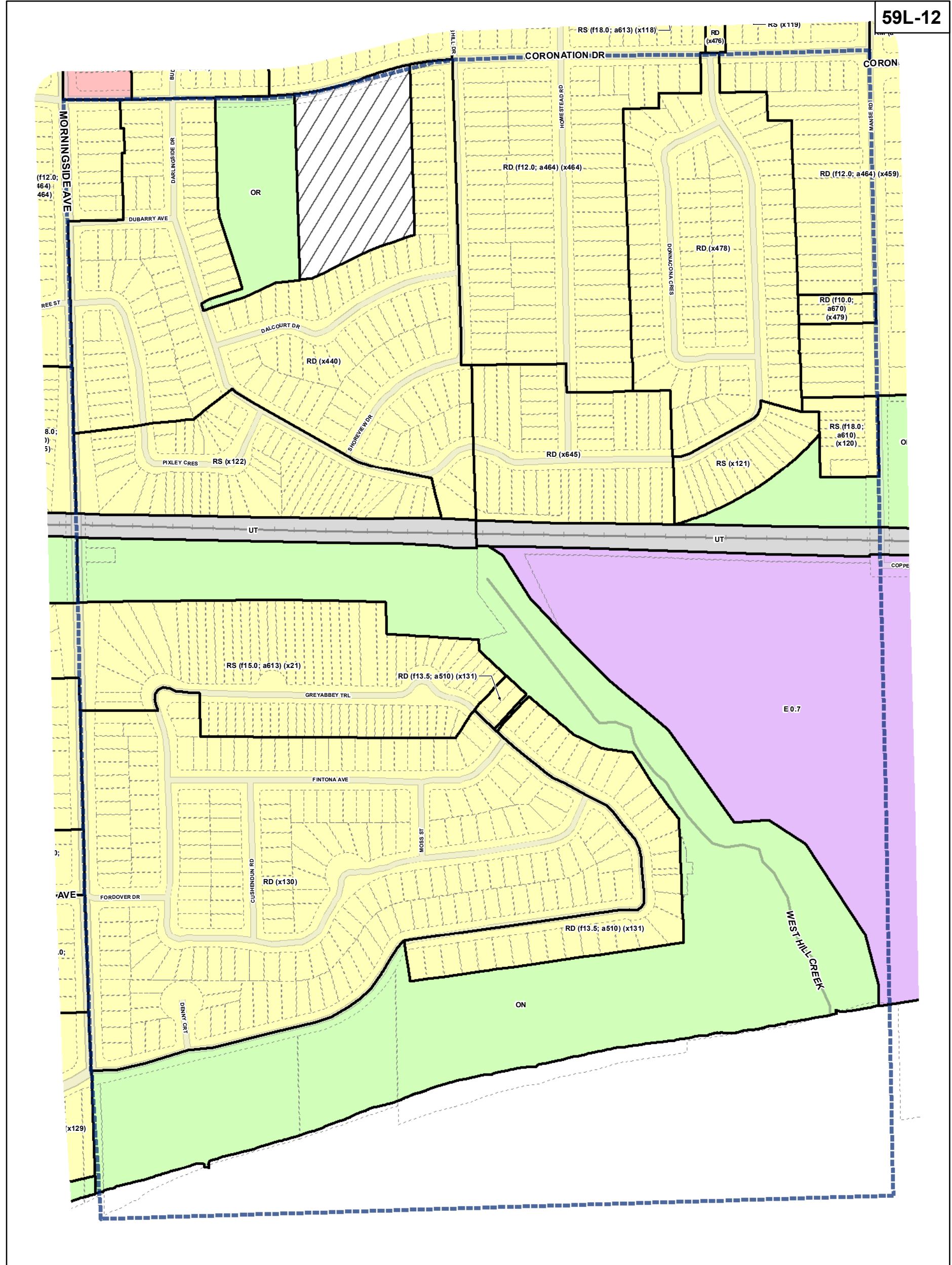




- Zone Categories**
- Residential
  - Parks & Open Space
  - Commercial Residential
  - Commercial Residential Employment
  - Institutional
  - Employment
  - Utility/Transportation
  - Not Part of this Bylaw

- Map Sheet Boundary
- Properties
- Railway
- Hydro Line





**TORONTO City Planning**  
Zoning Bylaw Map Book Series

**Zoning**  
Scarborough Community Council

**July 29, 2010**  
Maps must be read together with Zoning Bylaw text

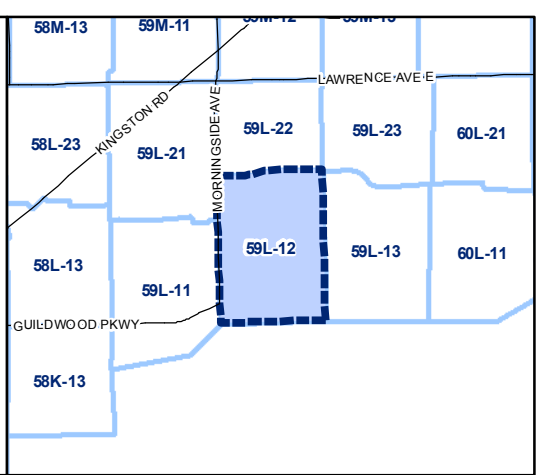
**Zone Categories**

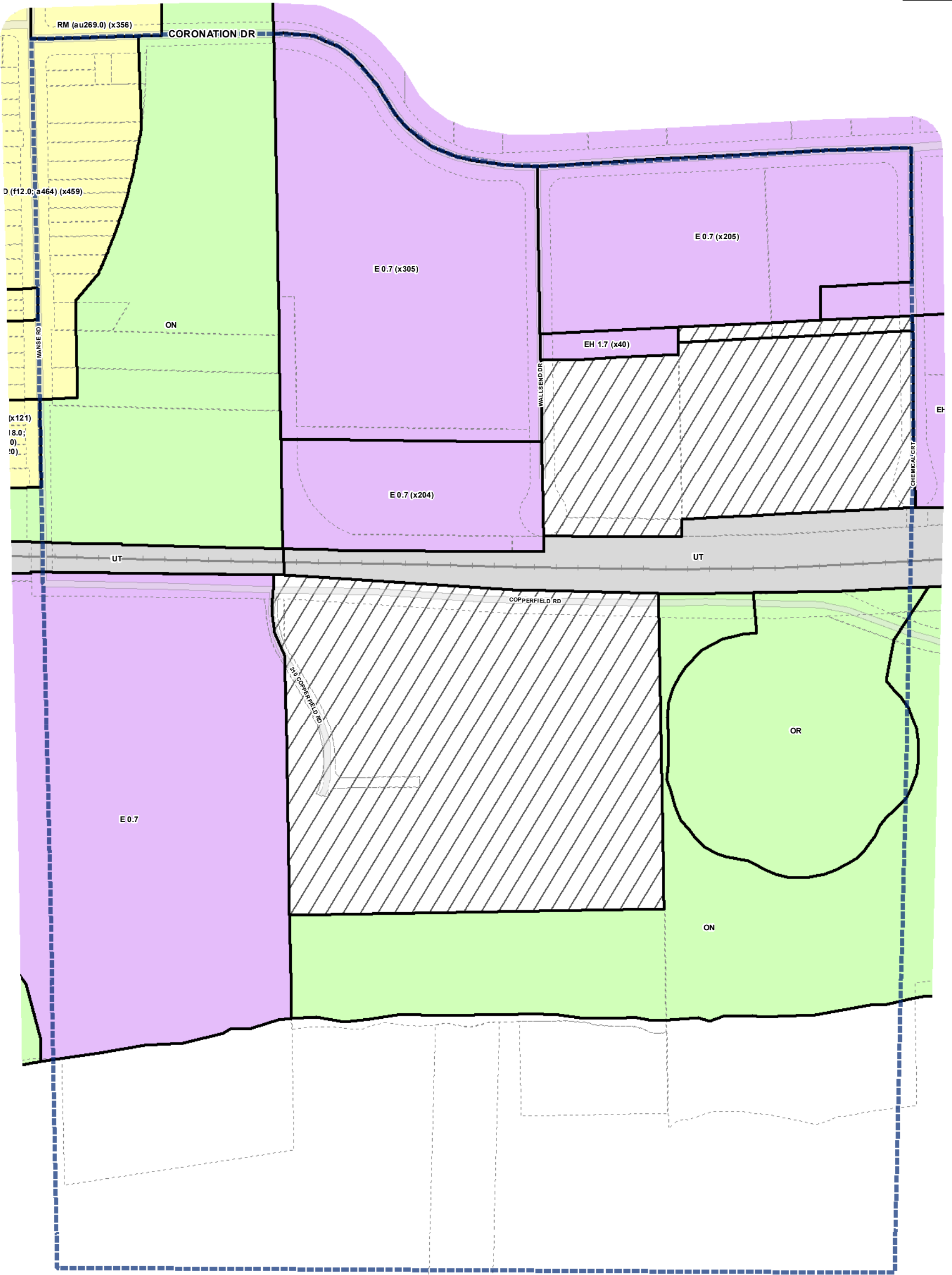
- Residential
- Parks & Open Space
- Commercial Residential
- Commercial Residential Employment
- Institutional
- Employment
- Utility/Transportation
- Not Part of this Bylaw

**Map Symbols**

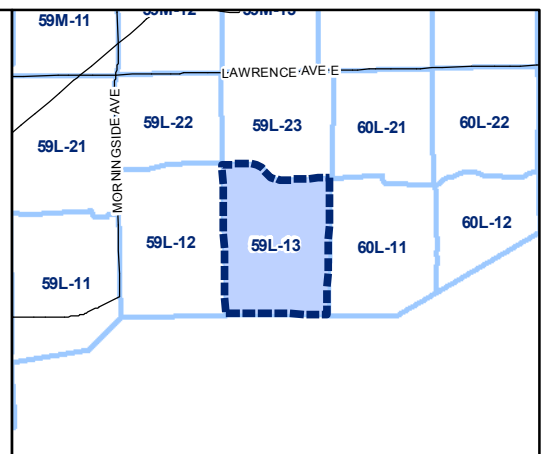
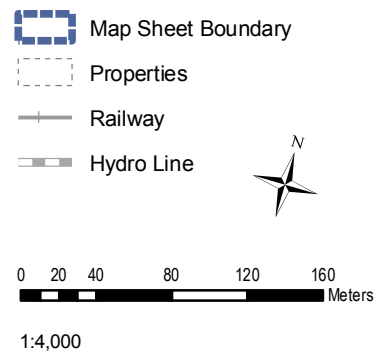
- Map Sheet Boundary
- Properties
- Railway
- Hydro Line

0 20 40 80 120 160 Meters  
1:4,000

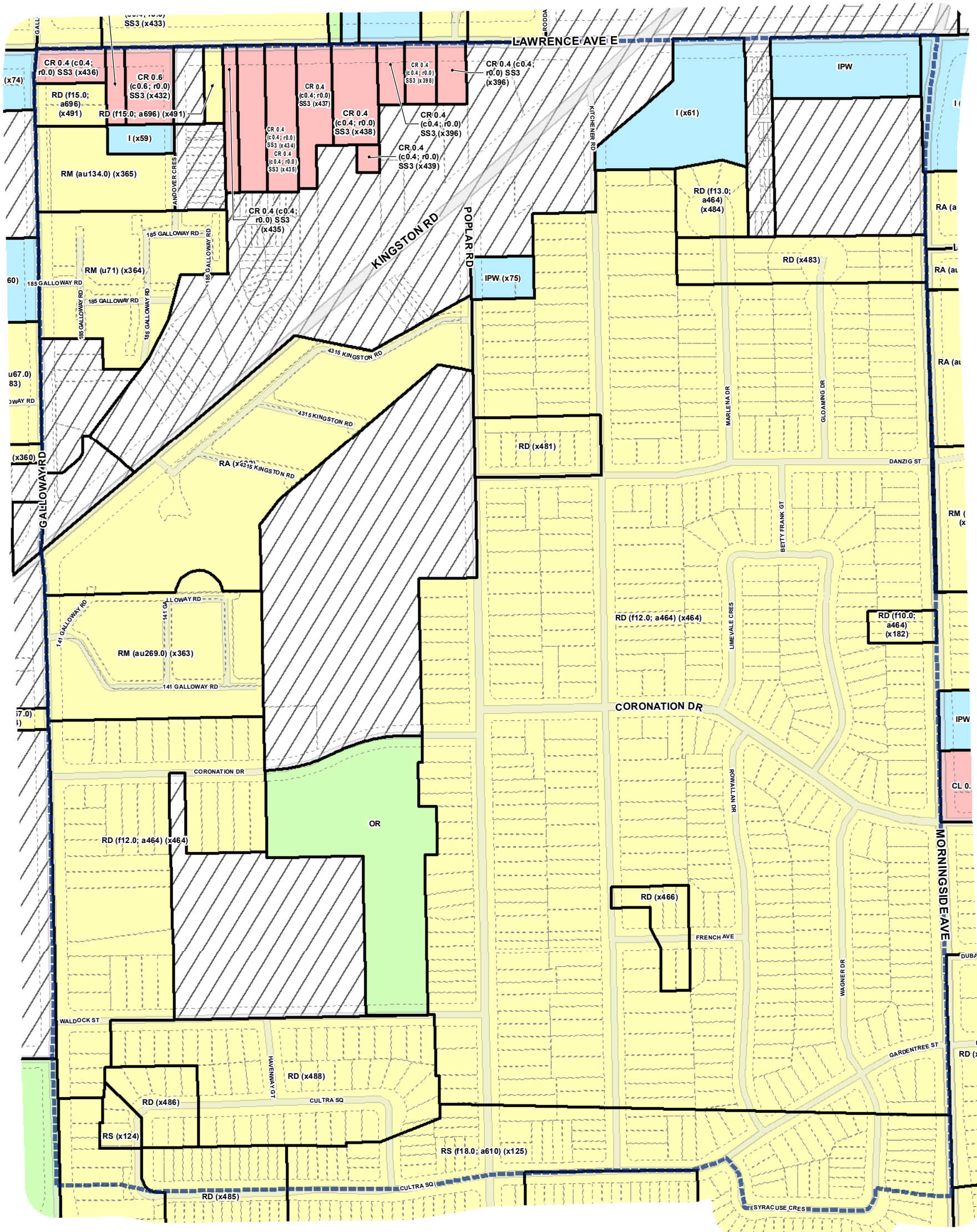




- Zone Categories**
- Residential
  - Parks & Open Space
  - Commercial Residential
  - Commercial Residential Employment
  - Institutional
  - Employment
  - Utility/Transportation
  - Not Part of this Bylaw







**Toronto City Planning**  
Zoning Bylaw Map Book Series

**Zoning**  
Scarborough Community Council

**July 29, 2010**  
Maps must be read together with Zoning Bylaw text

- Zone Categories**
- Residential
  - Parks & Open Space
  - Commercial Residential
  - Commercial Residential Employment
  - Institutional
  - Employment
  - Utility/Transportation
  - Not Part of this Bylaw

  Map Sheet Boundary

  Properties

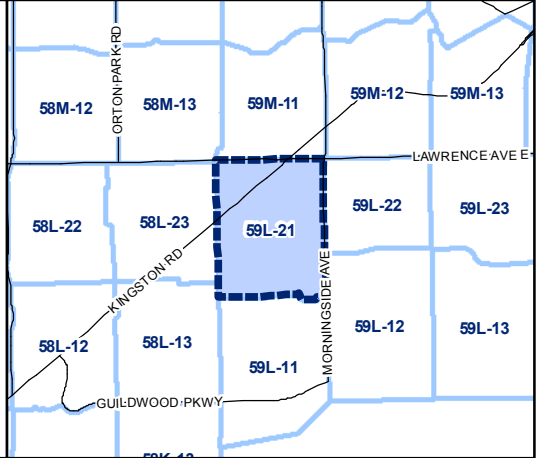
Railway

Hydro Line

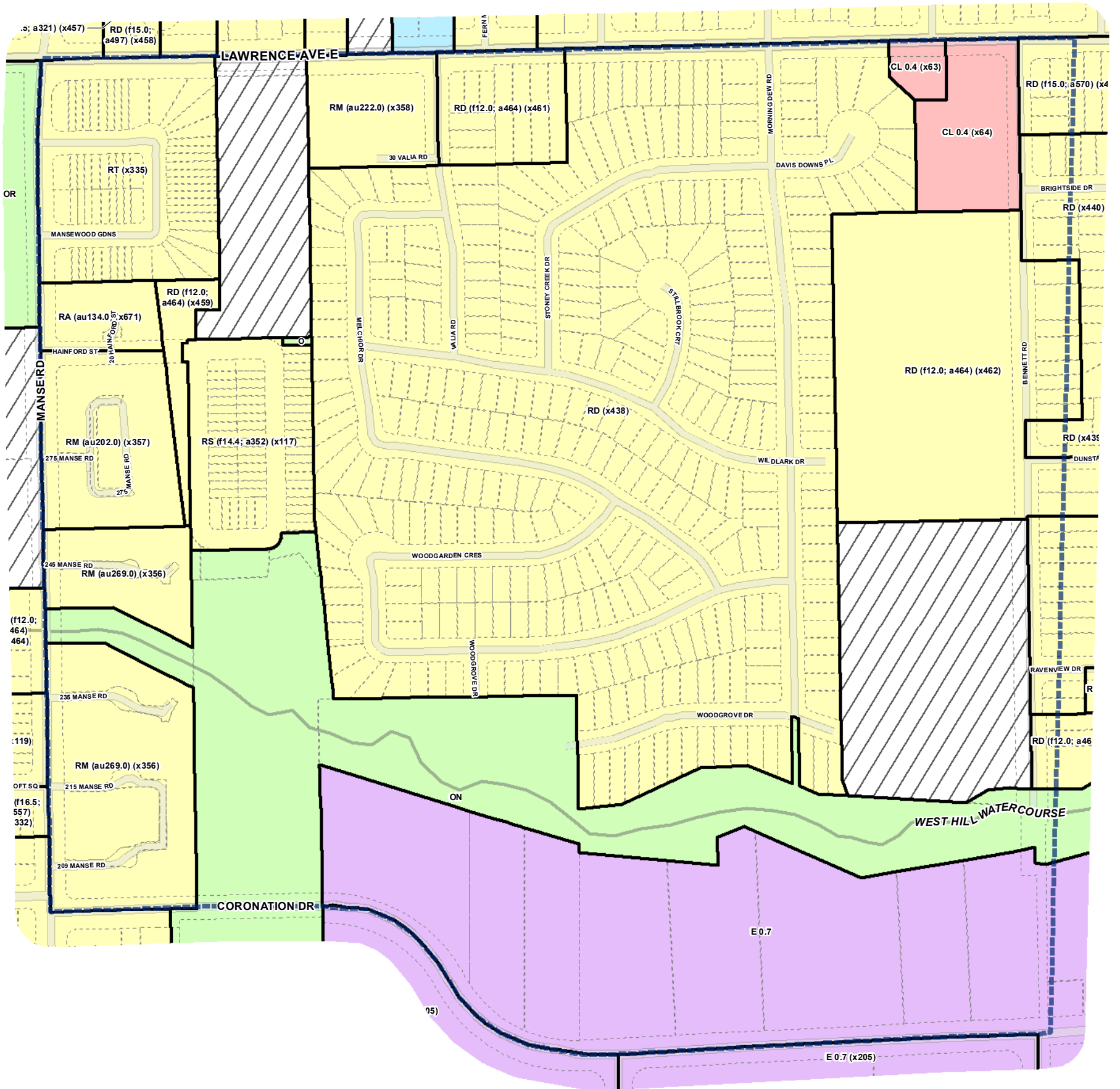
N

0 20 40 80 120 160 Meters

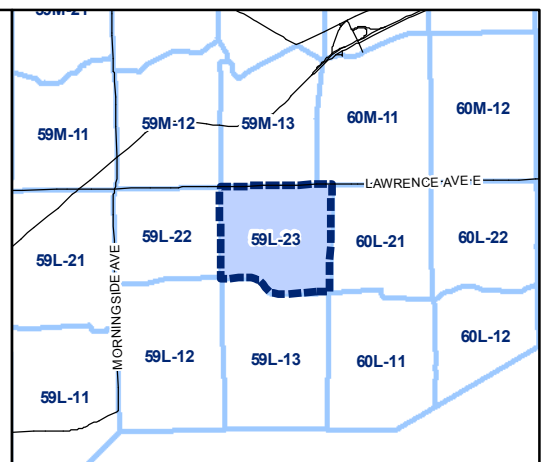
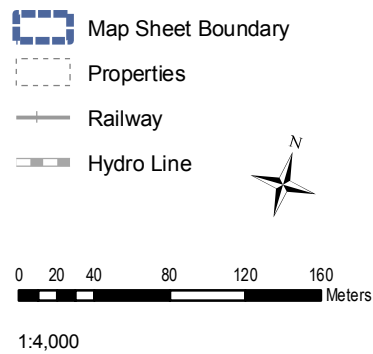
1:4,000



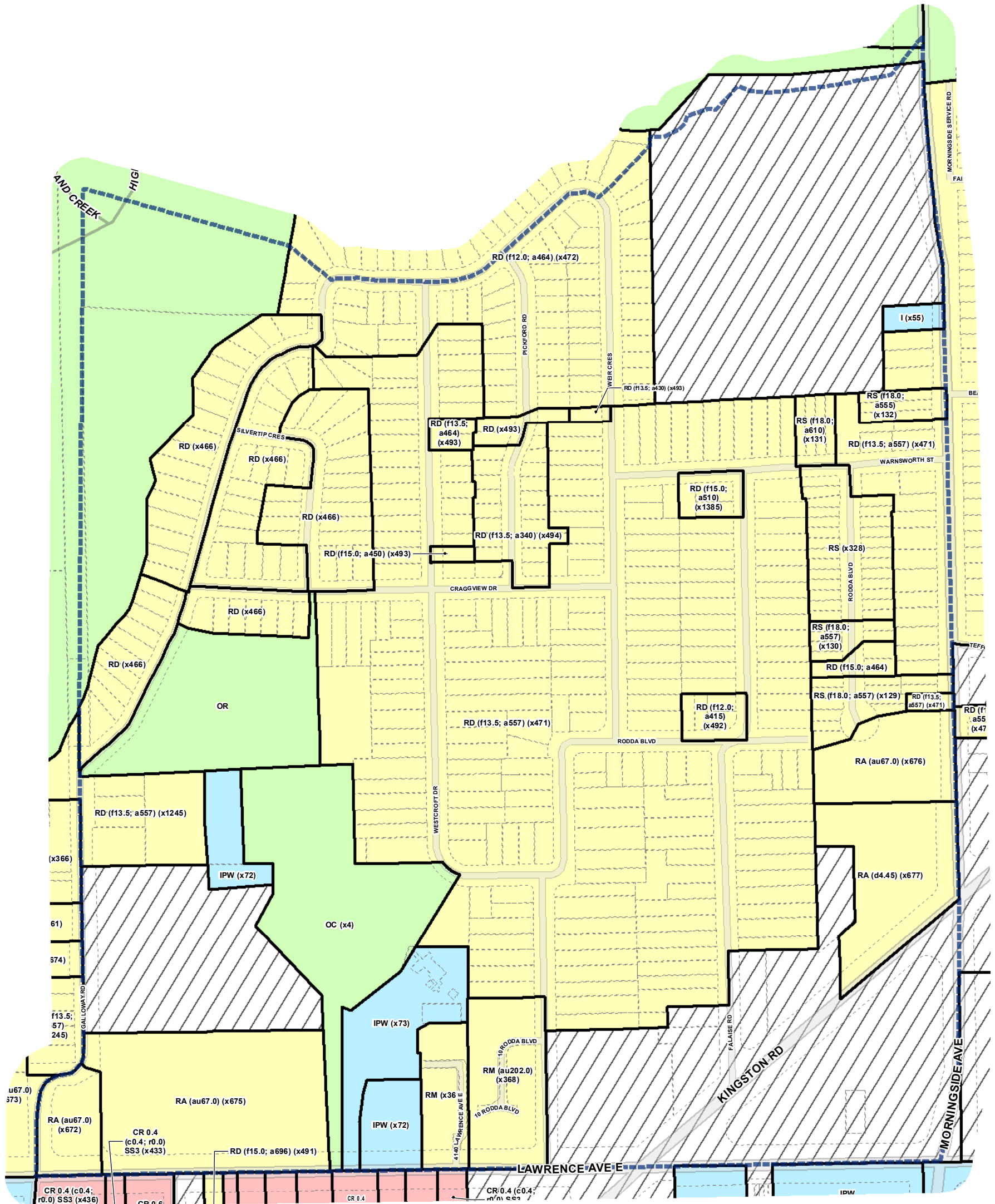




- Zone Categories**
- Residential
  - Parks & Open Space
  - Commercial Residential
  - Commercial Residential Employment
  - Institutional
  - Employment
  - Utility/Transportation
  - Not Part of this Bylaw







**Zone Categories**

- Residential
- Parks & Open Space
- Commercial Residential
- Commercial Residential Employment
- Institutional
- Employment
- Utility/Transportation
- Not Part of this Bylaw

Map Sheet Boundary

Properties

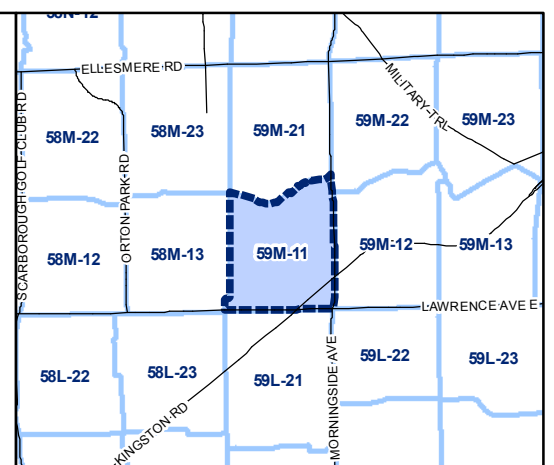
Railway

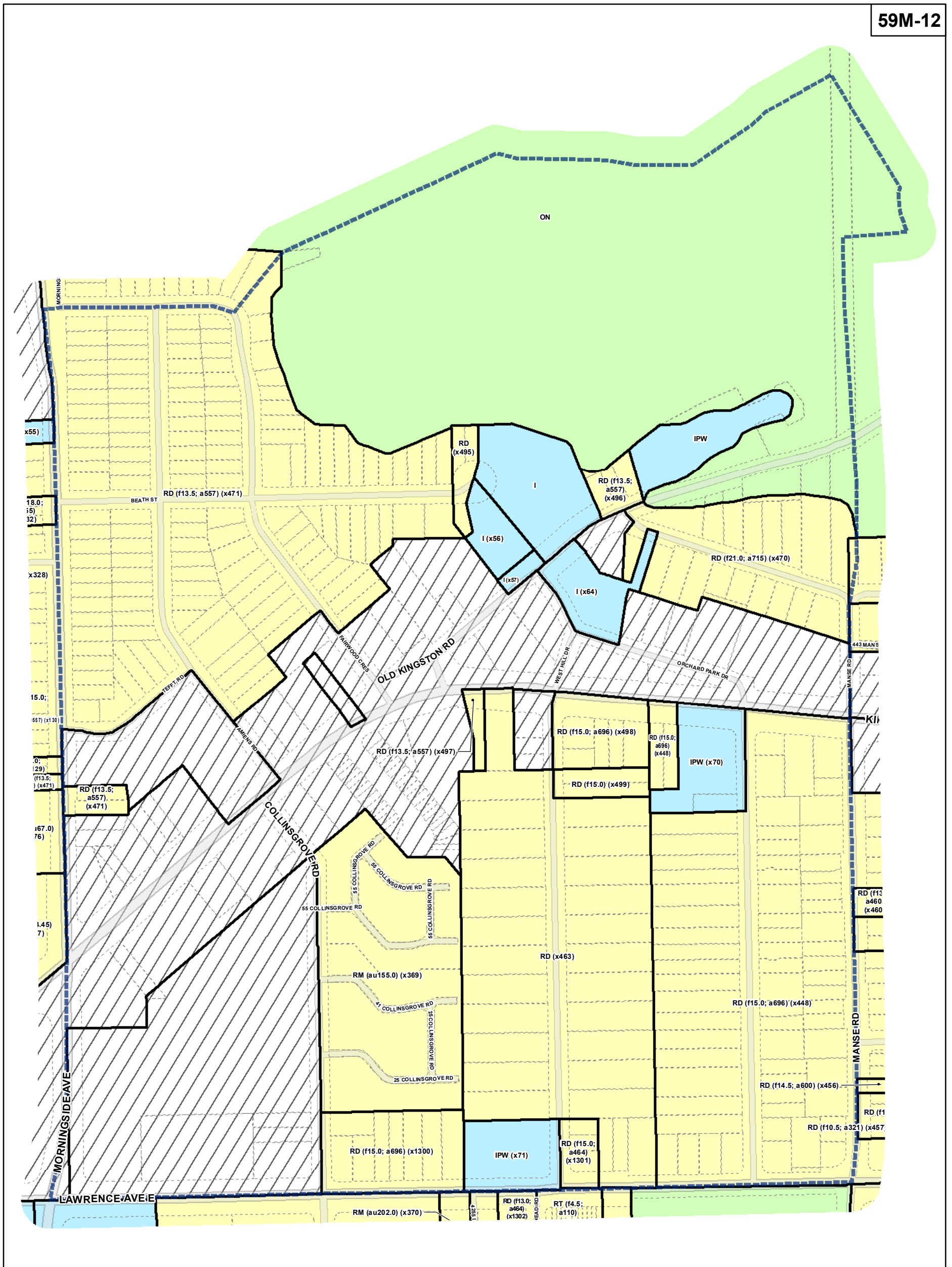
Hydro Line



0 20 40 80 120 160 Meters

1:4,000





**Toronto City Planning**  
Zoning Bylaw Map Book Series

**Zoning**  
Scarborough Community Council

**July 29, 2010**  
Maps must be read together with Zoning Bylaw text

- Zone Categories**
- Residential
  - Parks & Open Space
  - Commercial Residential
  - Commercial Residential Employment
  - Institutional
  - Employment
  - Utility/Transportation
  - Not Part of this Bylaw

Map Sheet Boundary

Properties

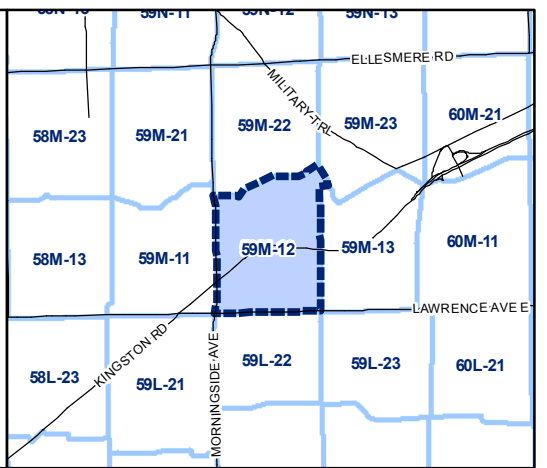
Railway

Hydro Line

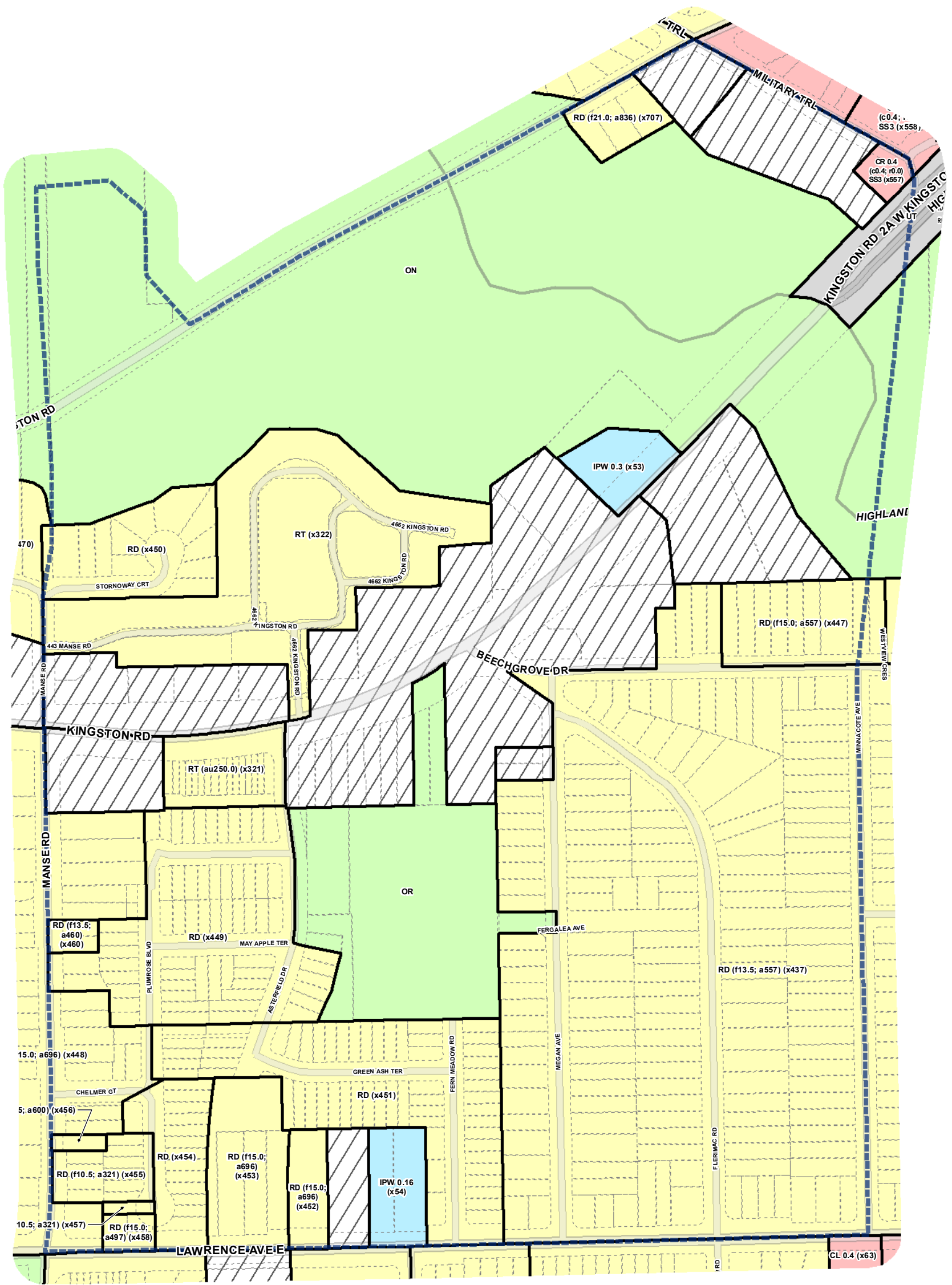
N

0 20 40 80 120 160  
Meters

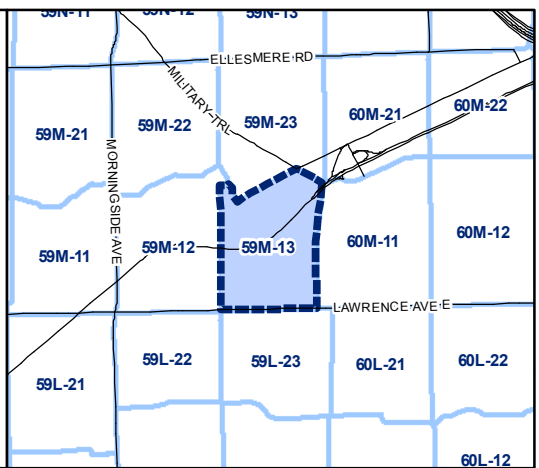
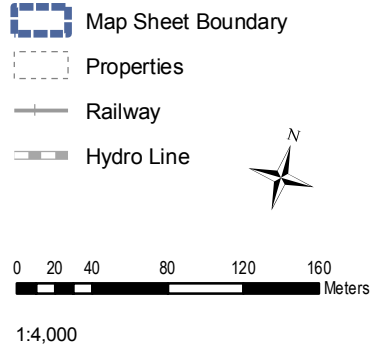
1:4,000



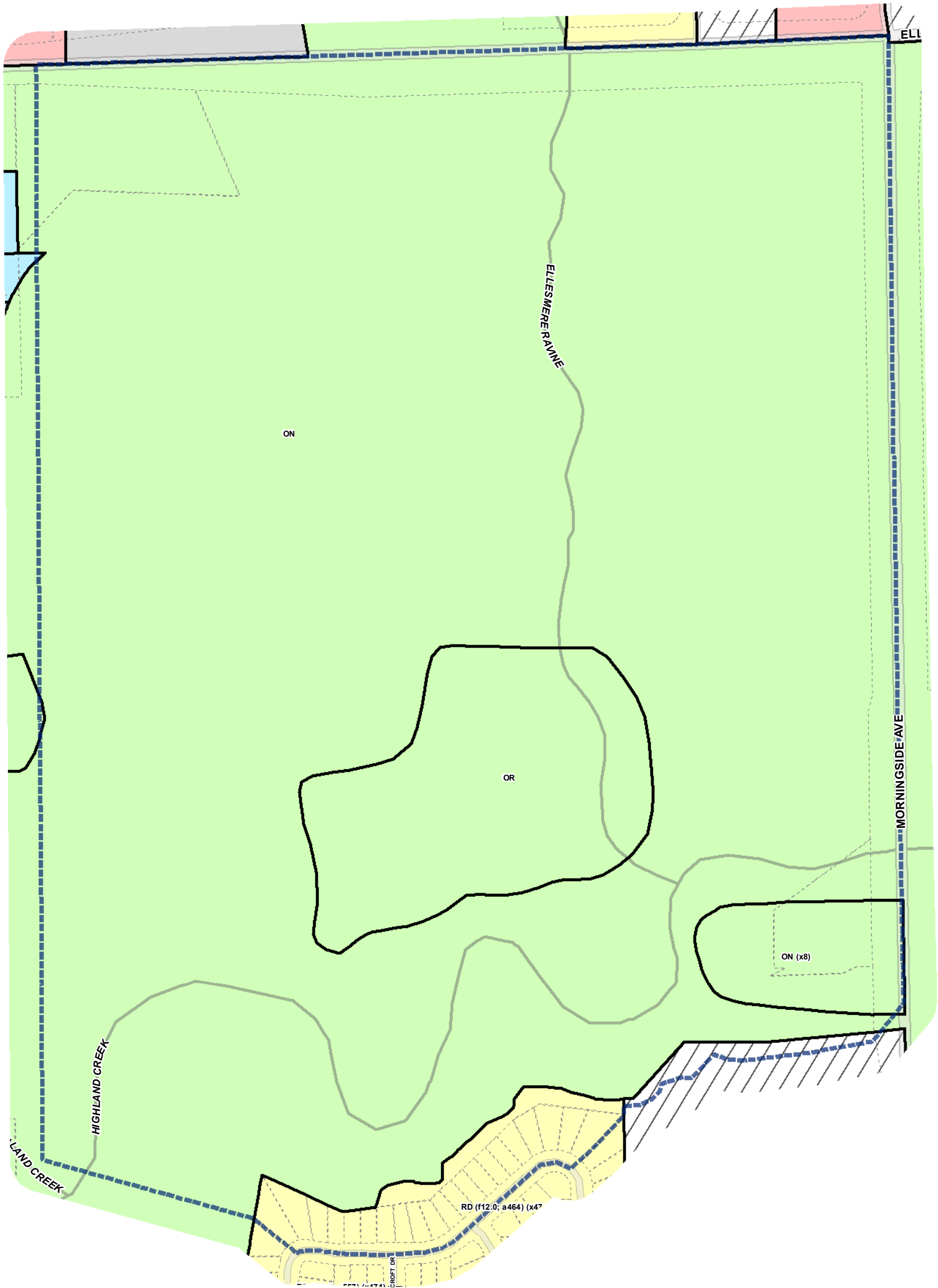




- Zone Categories**
- Residential
  - Parks & Open Space
  - Commercial Residential
  - Commercial Residential Employment
  - Institutional
  - Employment
  - Utility/Transportation
  - Not Part of this Bylaw







**Zone Categories**

- Residential
- Parks & Open Space
- Commercial Residential
- Commercial Residential Employment
- Institutional
- Employment
- Utility/Transportation
- Not Part of this Bylaw

Map Sheet Boundary

Properties

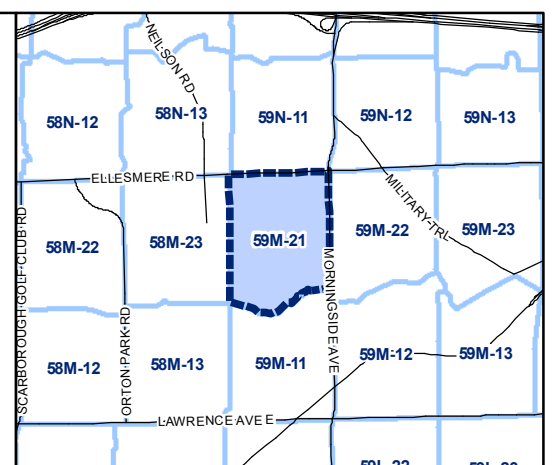
Railway

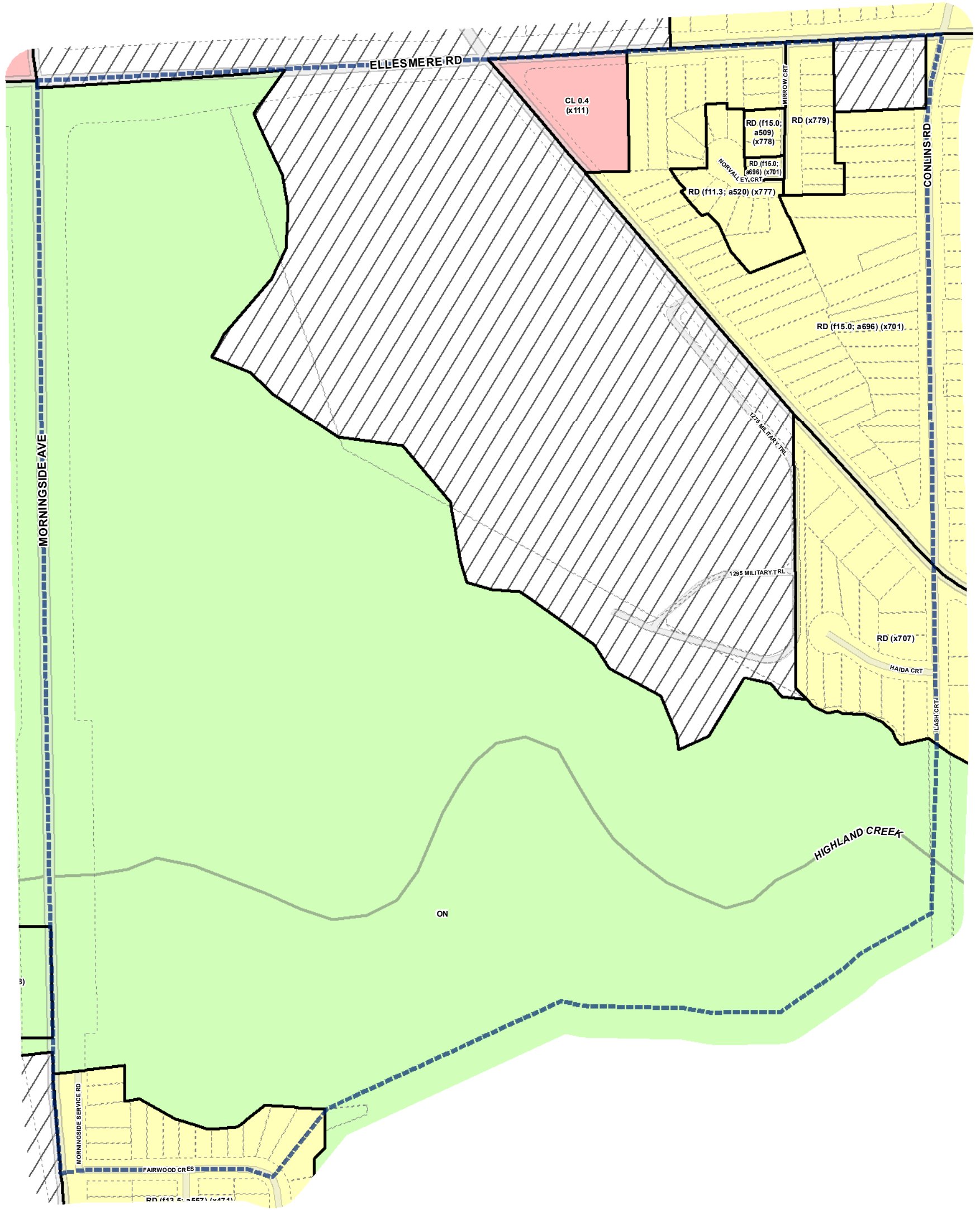
Hydro Line



0 20 40 80 120 160 Meters

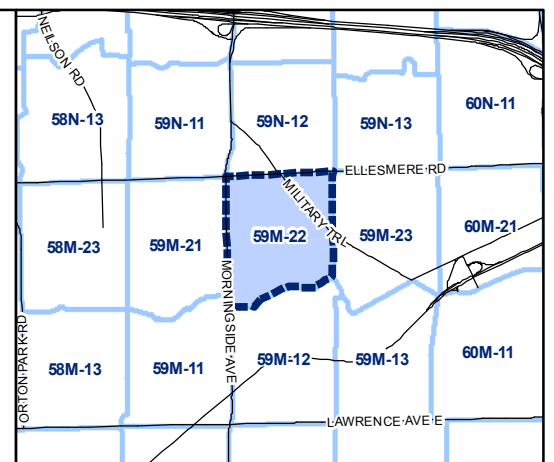
1:4,000

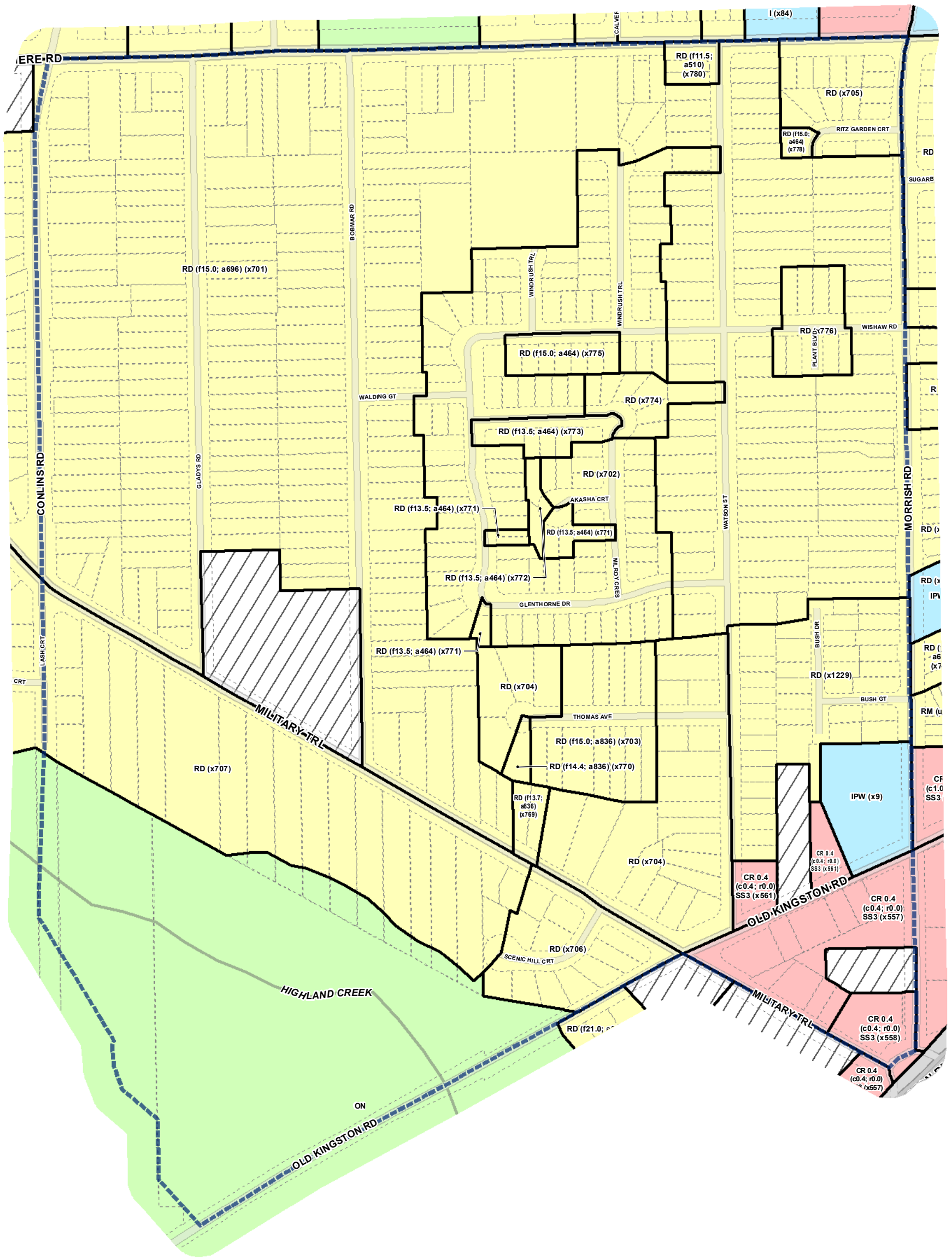




- Zone Categories**
- Residential
  - Parks & Open Space
  - Commercial Residential
  - Commercial Residential Employment
  - Institutional
  - Employment
  - Utility/Transportation
  - Not Part of this Bylaw

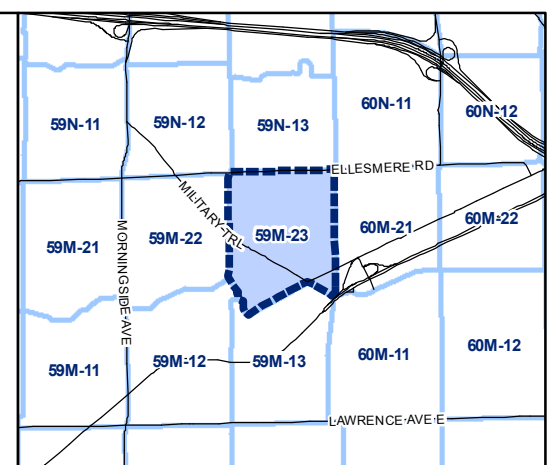
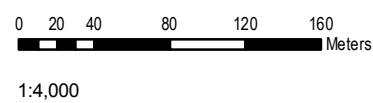
- Map Sheet Boundary
  - Properties
  - Railway
  - Hydro Line
- 0 20 40 80 120 160 Meters  
1:4,000



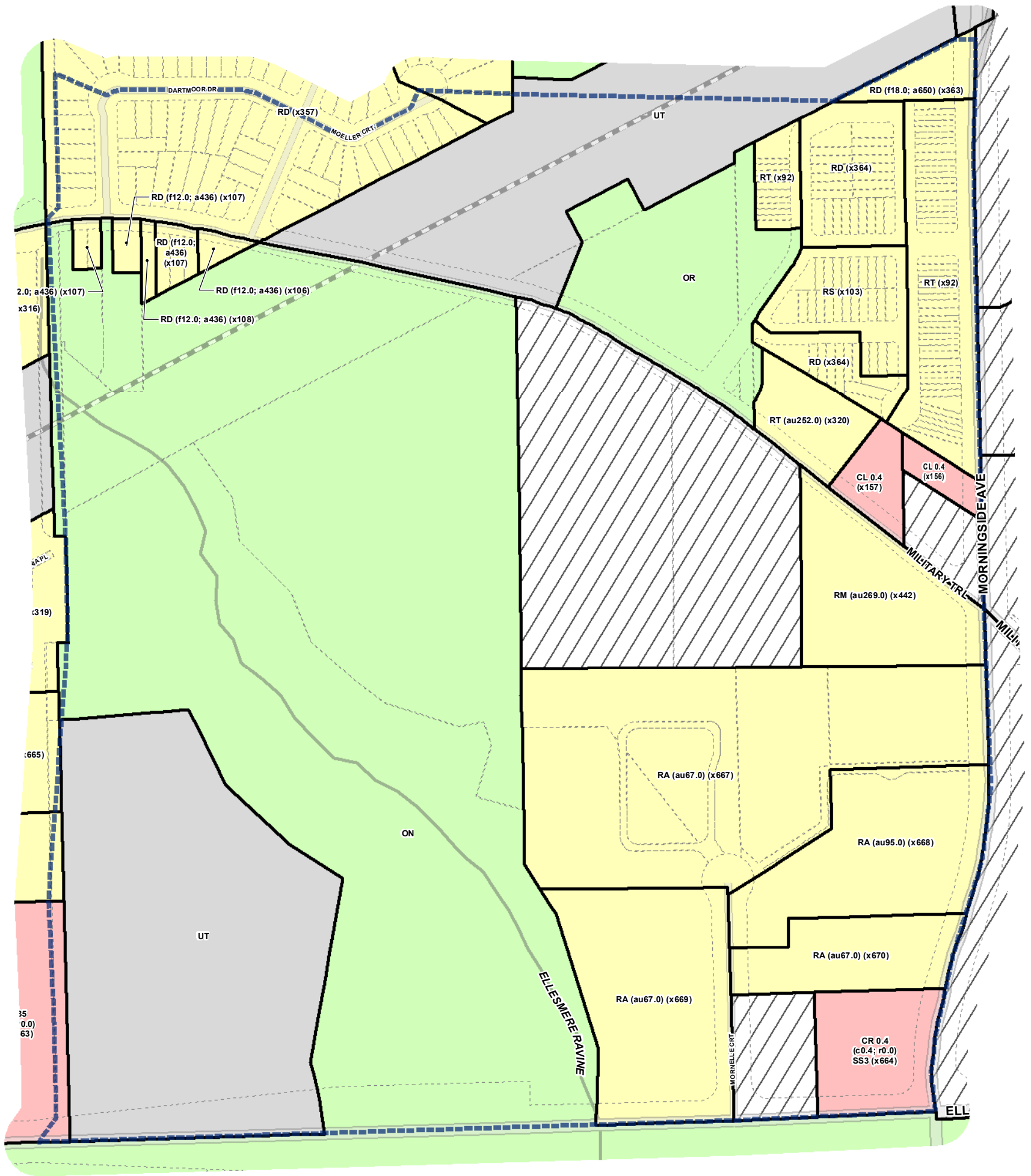


- Zone Categories**
- Residential
  - Parks & Open Space
  - Commercial Residential
  - Commercial Residential Employment
  - Institutional
  - Employment
  - Utility/Transportation
  - Not Part of this Bylaw

- Map Sheet Boundary
- Properties
- Railway
- Hydro Line







- Zone Categories**
- Residential
  - Parks & Open Space
  - Commercial Residential
  - Commercial Residential Employment
  - Institutional
  - Employment
  - Utility/Transportation
  - Not Part of this Bylaw

