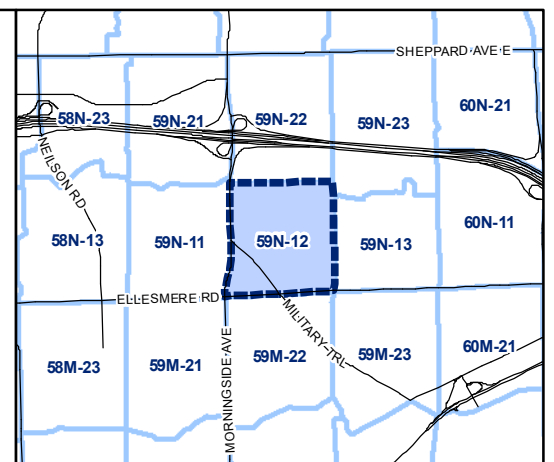
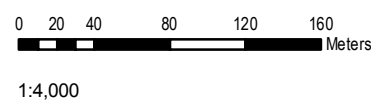
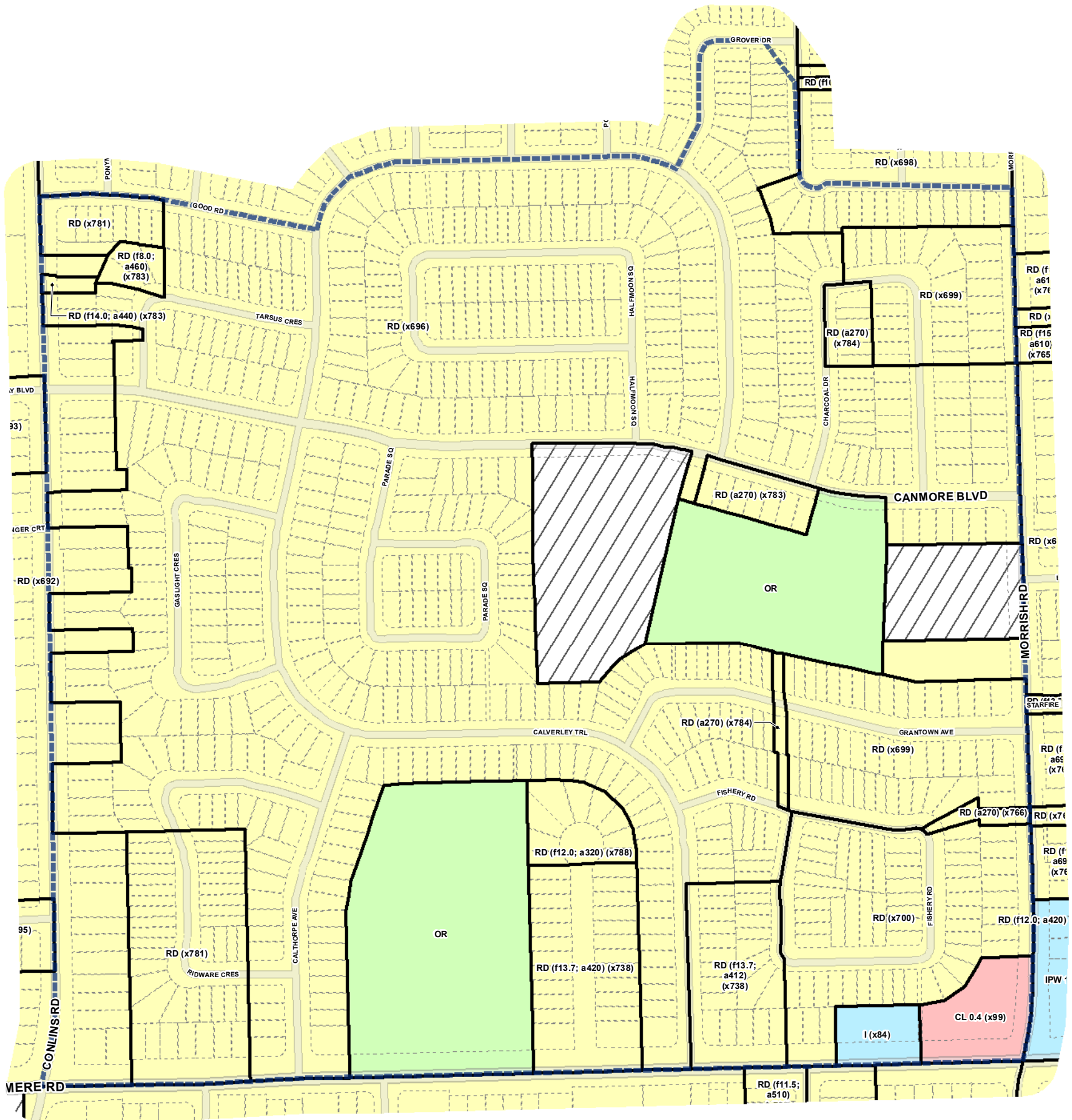


- Zone Categories**
- Residential
  - Parks & Open Space
  - Commercial Residential
  - Commercial Residential Employment
  - Institutional
  - Employment
  - Utility/Transportation
  - Not Part of this Bylaw

- Map Sheet Boundary
- Properties
- Railway
- Hydro Line



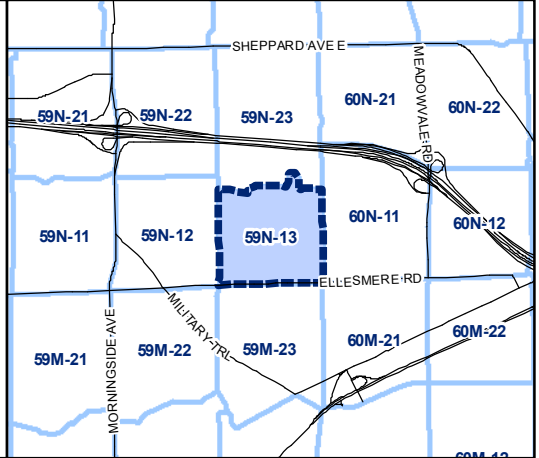
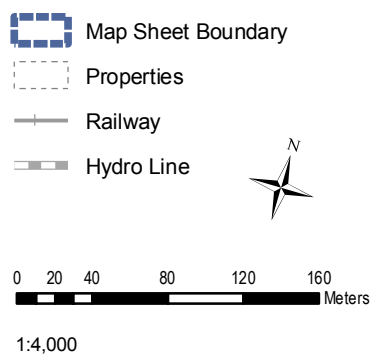


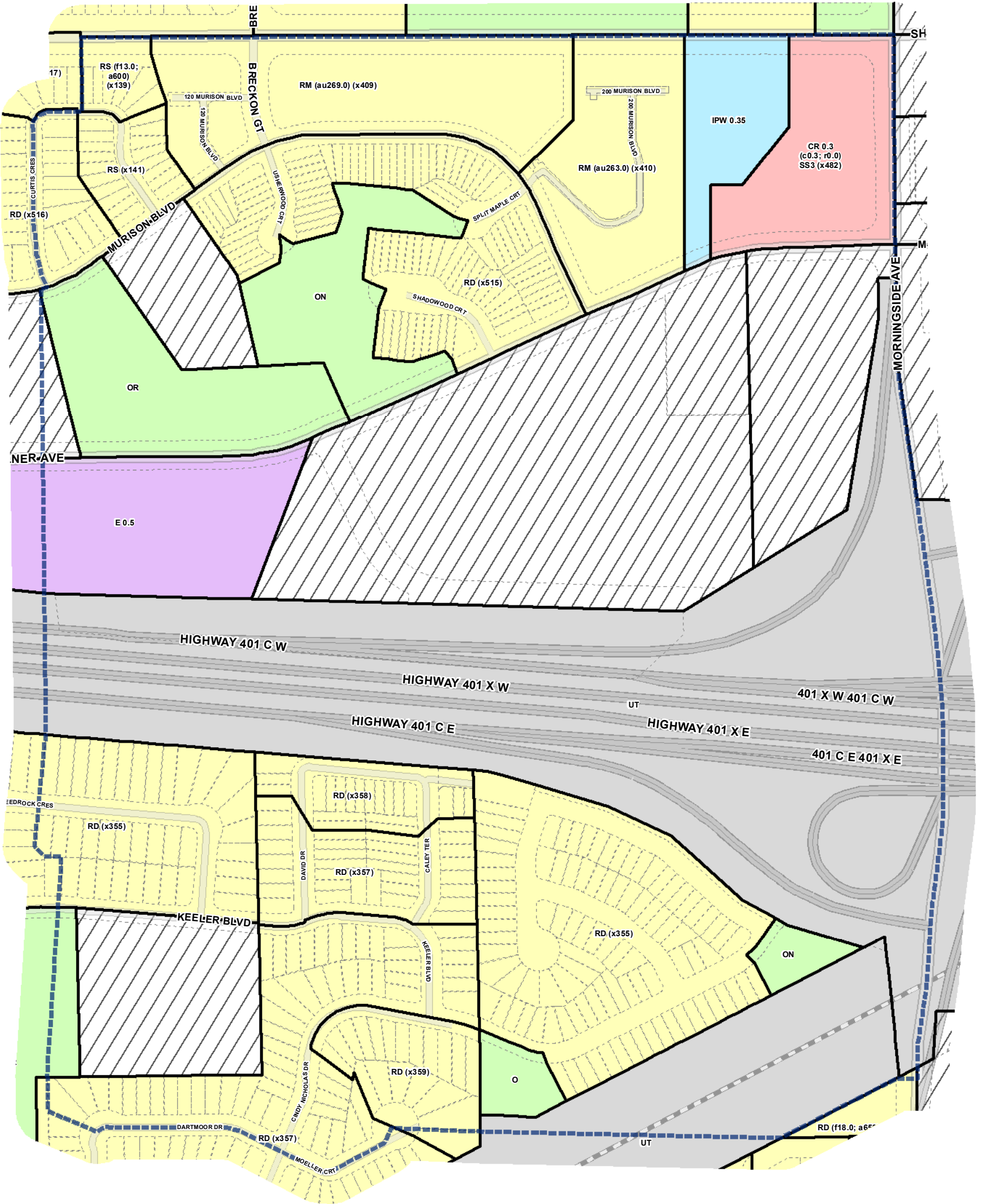
**TORONTO City Planning**  
 Zoning Bylaw Map Book Series

**Zoning**  
 Scarborough Community Council

**July 29, 2010**  
 Maps must be read together with Zoning Bylaw text

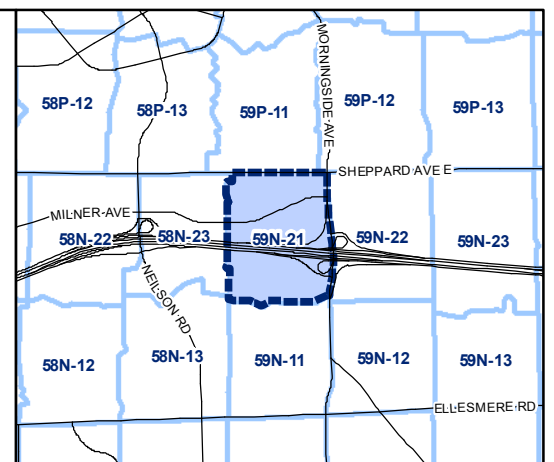
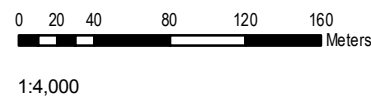
- Zone Categories**
- Residential
  - Parks & Open Space
  - Commercial Residential
  - Commercial Residential Employment
  - Institutional
  - Employment
  - Utility/Transportation
  - Not Part of this Bylaw

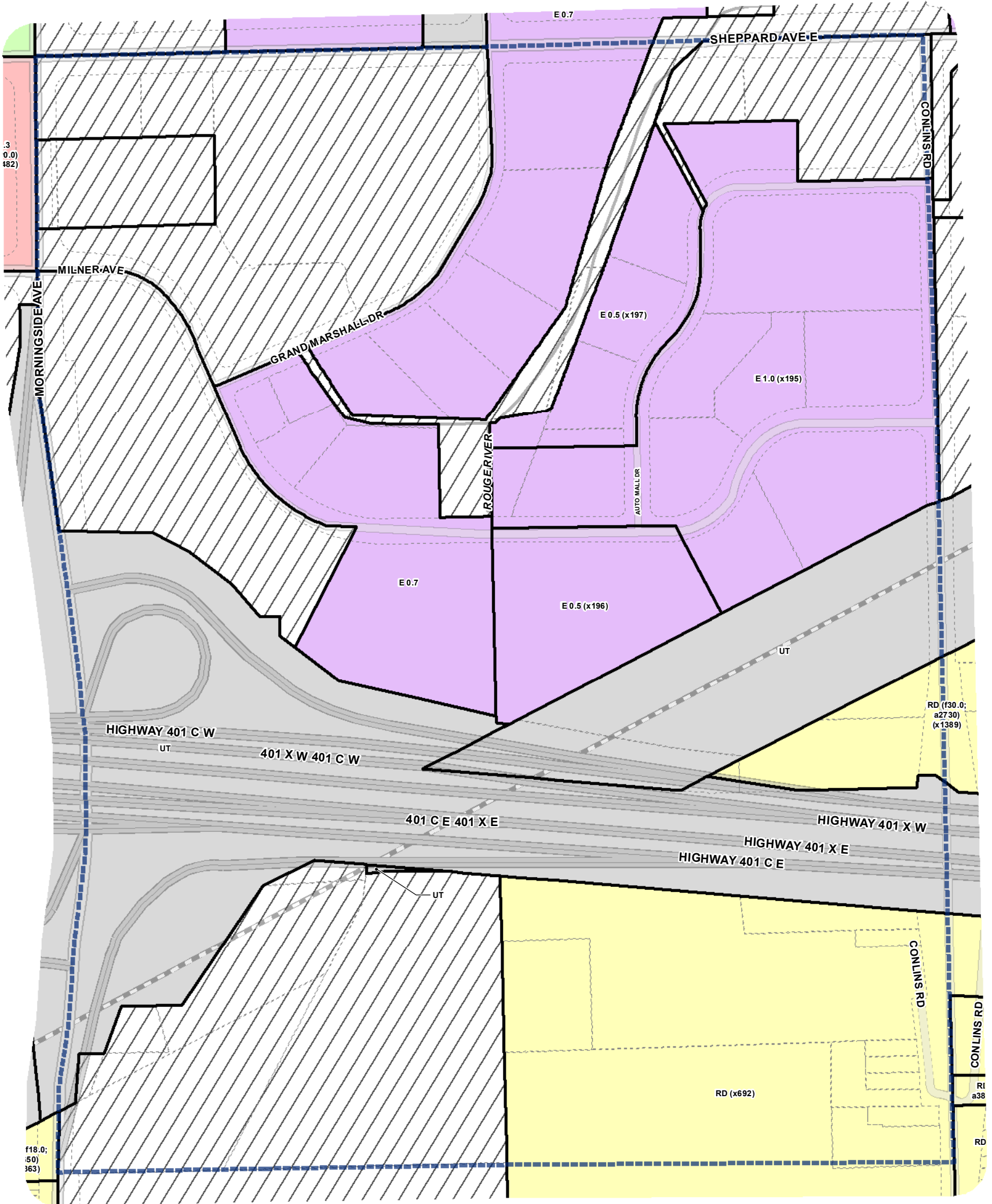




- Zone Categories**
- Residential
  - Parks & Open Space
  - Commercial Residential
  - Commercial Residential Employment
  - Institutional
  - Employment
  - Utility/Transportation
  - Not Part of this Bylaw

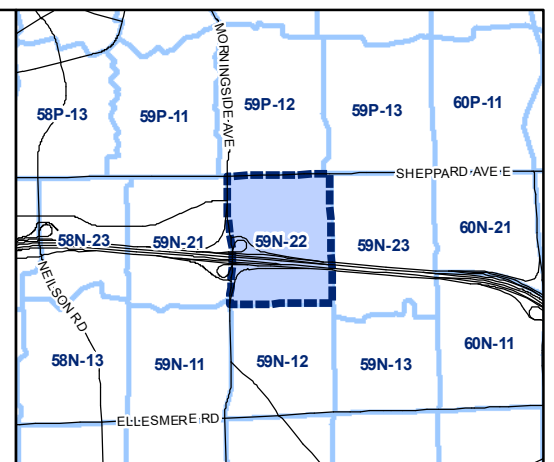
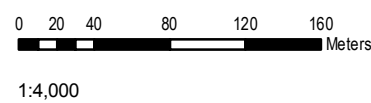
- Map Sheet Boundary
- Properties
- Railway
- Hydro Line

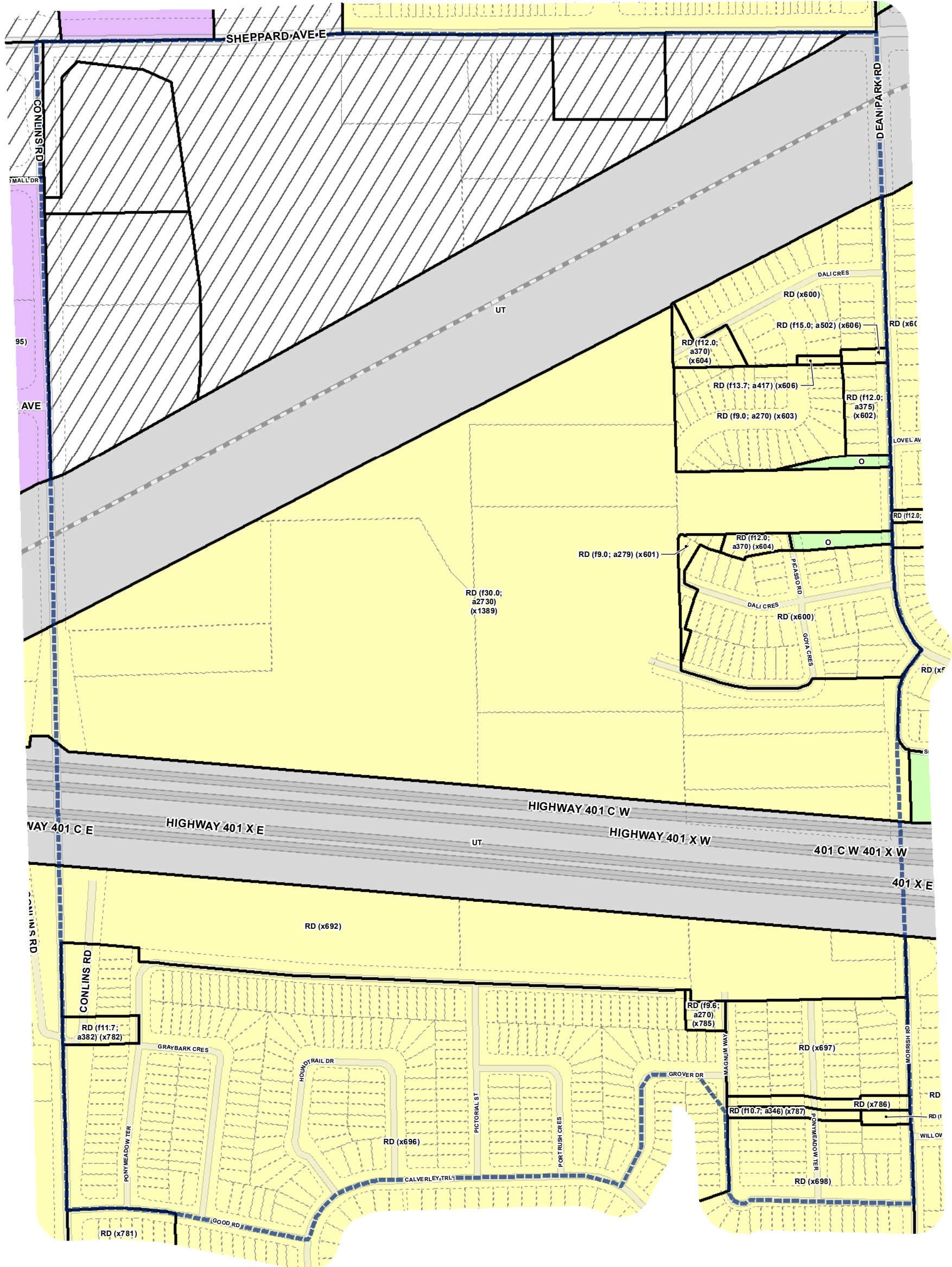




- Zone Categories**
- Residential
  - Parks & Open Space
  - Commercial Residential
  - Commercial Residential Employment
  - Institutional
  - Employment
  - Utility/Transportation
  - Not Part of this Bylaw

- Map Sheet Boundary
- Properties
- Railway
- Hydro Line





**Toronto City Planning**  
 Zoning Bylaw Map Book Series

**Zoning**  
 Scarborough Community Council

**July 29, 2010**  
 Maps must be read together with Zoning Bylaw text

- Zone Categories**
- Residential
  - Parks & Open Space
  - Commercial Residential
  - Commercial Residential Employment
  - Institutional
  - Employment
  - Utility/Transportation
  - Not Part of this Bylaw

Map Sheet Boundary

Properties

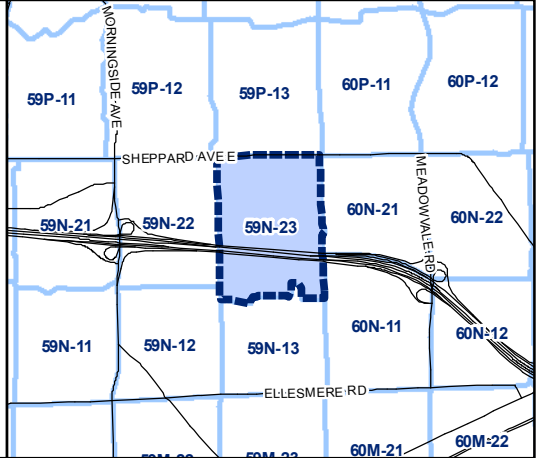
Railway

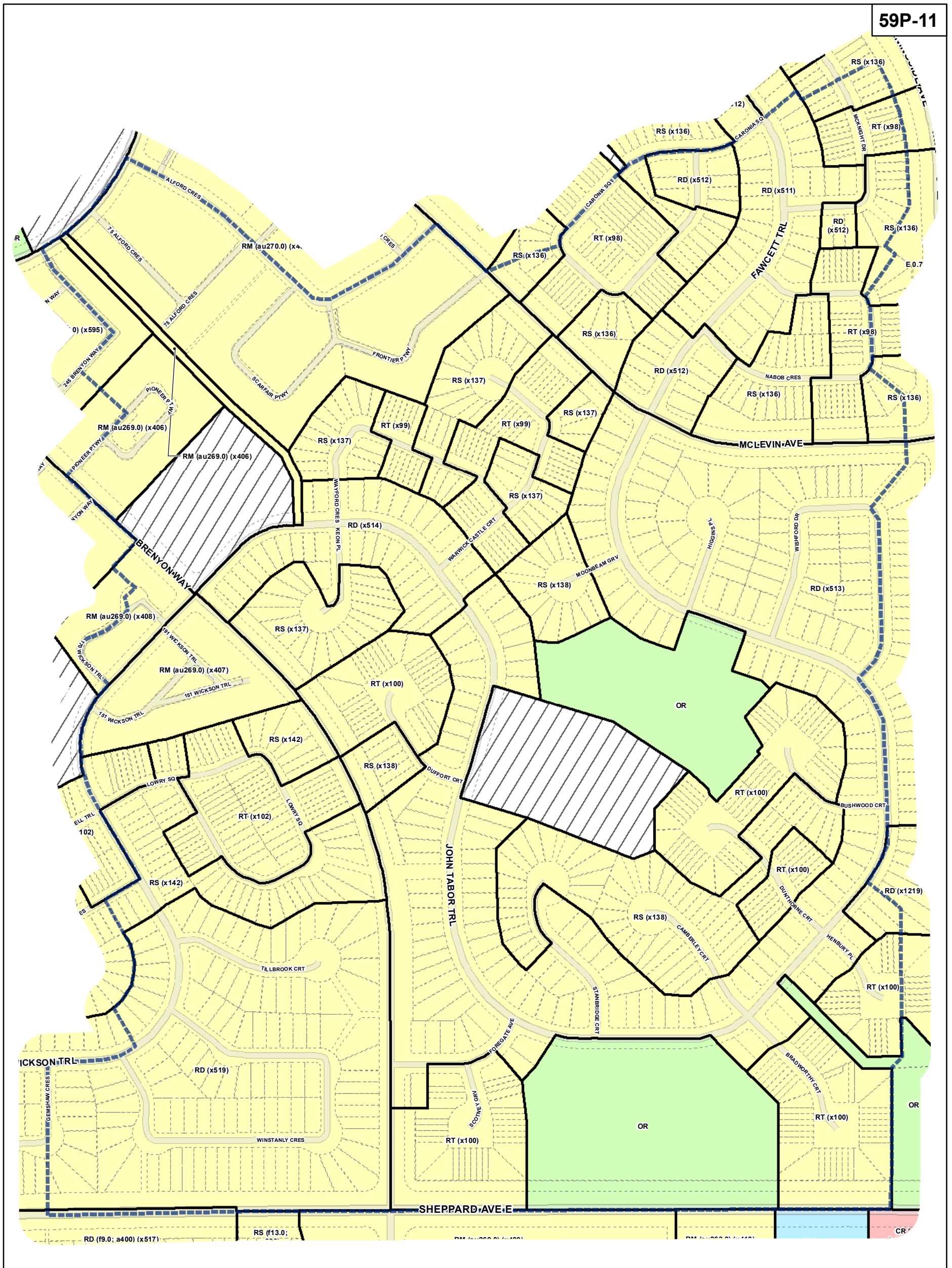
Hydro Line

N

0 20 40 80 120 160 Meters

1:4,000





**Toronto City Planning**  
Zoning Bylaw Map Book Series

**Zoning**  
Scarborough Community Council

**July 29, 2010**  
Maps must be read together with Zoning Bylaw text

- Zone Categories**
- Residential
  - Parks & Open Space
  - Commercial Residential
  - Commercial Residential Employment
  - Institutional
  - Employment
  - Utility/Transportation
  - Not Part of this Bylaw

Map Sheet Boundary

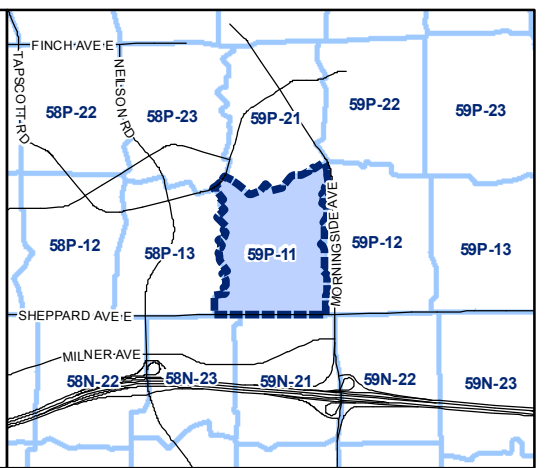
Properties

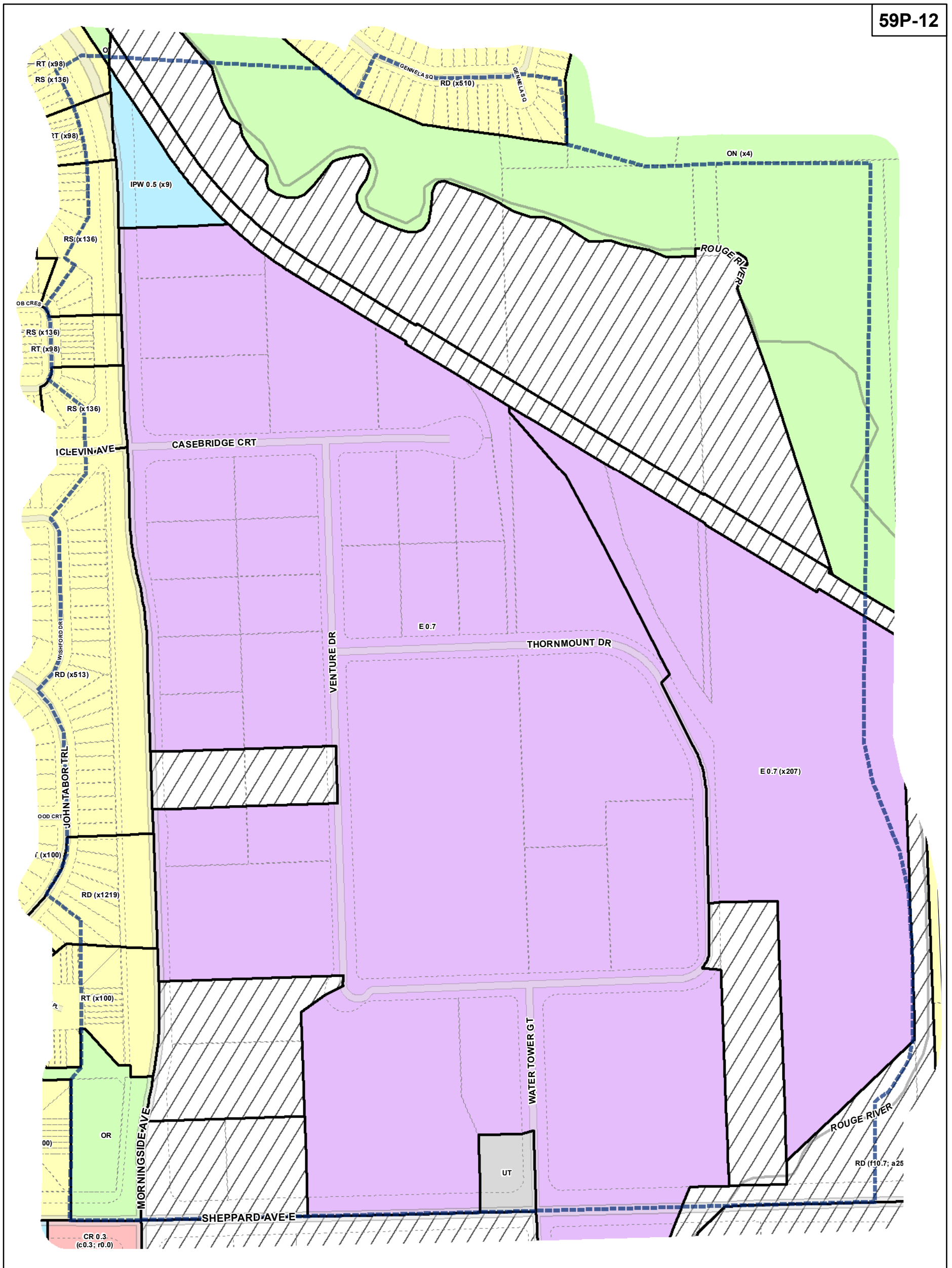
Railway

Hydro Line

0 20 40 80 120 160 Meters

1:4,000





**Toronto City Planning**  
 Zoning Bylaw Map Book Series

**Zoning**  
 Scarborough Community Council

**July 29, 2010**  
 Maps must be read together with Zoning Bylaw text

**Zone Categories**

- Residential
- Parks & Open Space
- Commercial Residential
- Commercial Residential Employment
- Institutional
- Employment
- Utility/Transportation
- Not Part of this Bylaw

Map Sheet Boundary

Properties

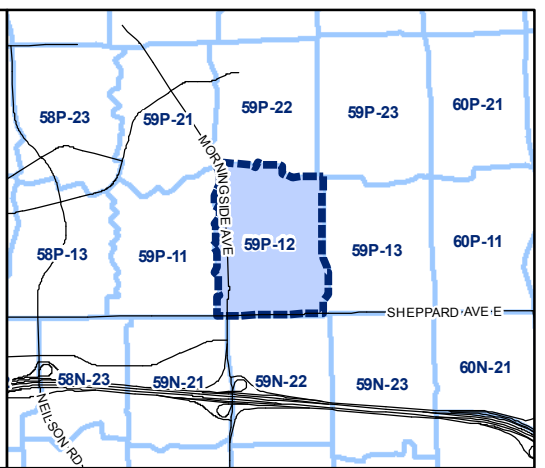
Railway

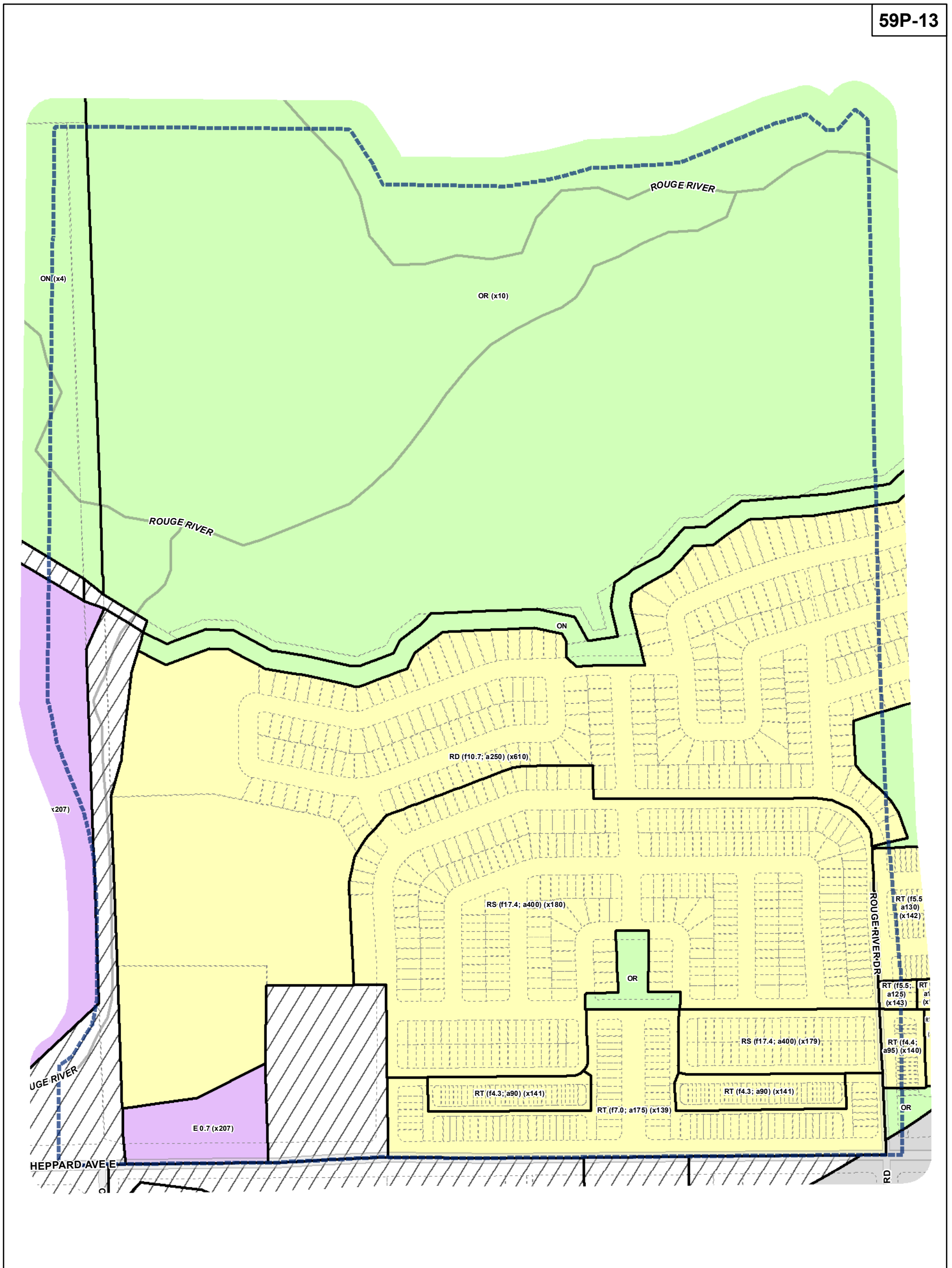
Hydro Line

N

0 20 40 80 120 160 Meters

1:4,000





**TORONTO City Planning**  
 Zoning Bylaw Map Book Series

**Zoning**  
 Scarborough Community Council

**July 29, 2010**  
 Maps must be read together with Zoning Bylaw text

**Zone Categories**

- Residential
- Parks & Open Space
- Commercial Residential
- Commercial Residential Employment
- Institutional
- Employment
- Utility/Transportation
- Not Part of this Bylaw

Map Sheet Boundary

Properties

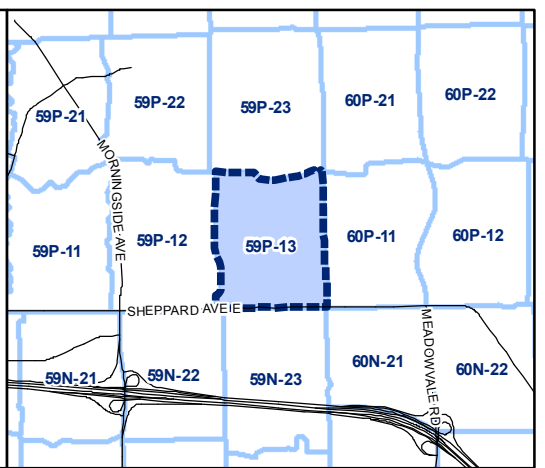
Railway

Hydro Line

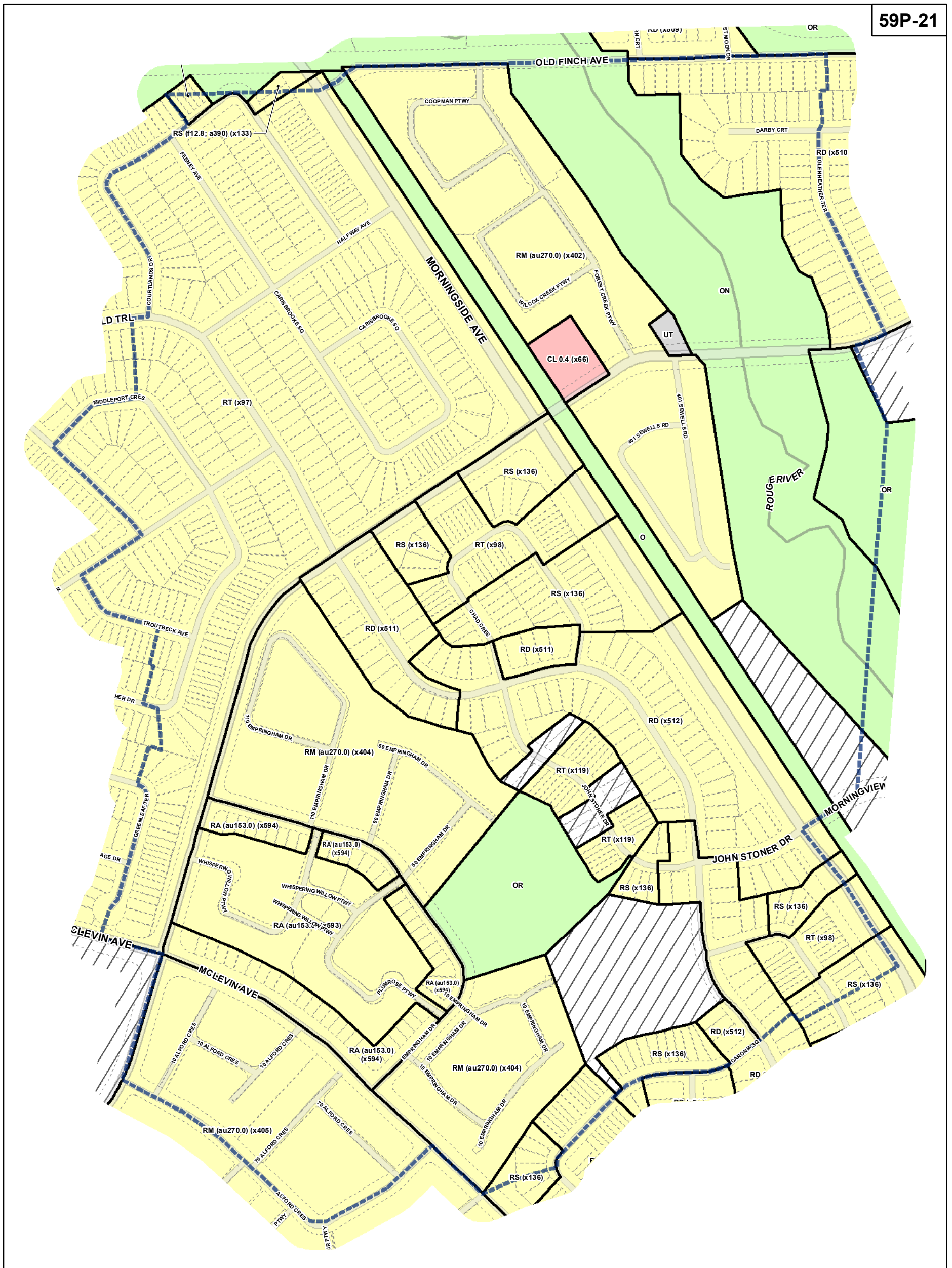
N

0 20 40 80 120 160 Meters

1:4,000







**Toronto City Planning**  
 Zoning Bylaw Map Book Series

**Zoning**  
 Scarborough Community Council

**July 29, 2010**  
 Maps must be read together with Zoning Bylaw text

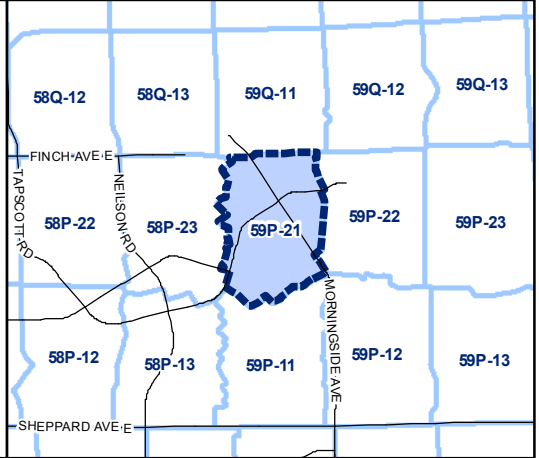
**Zone Categories**

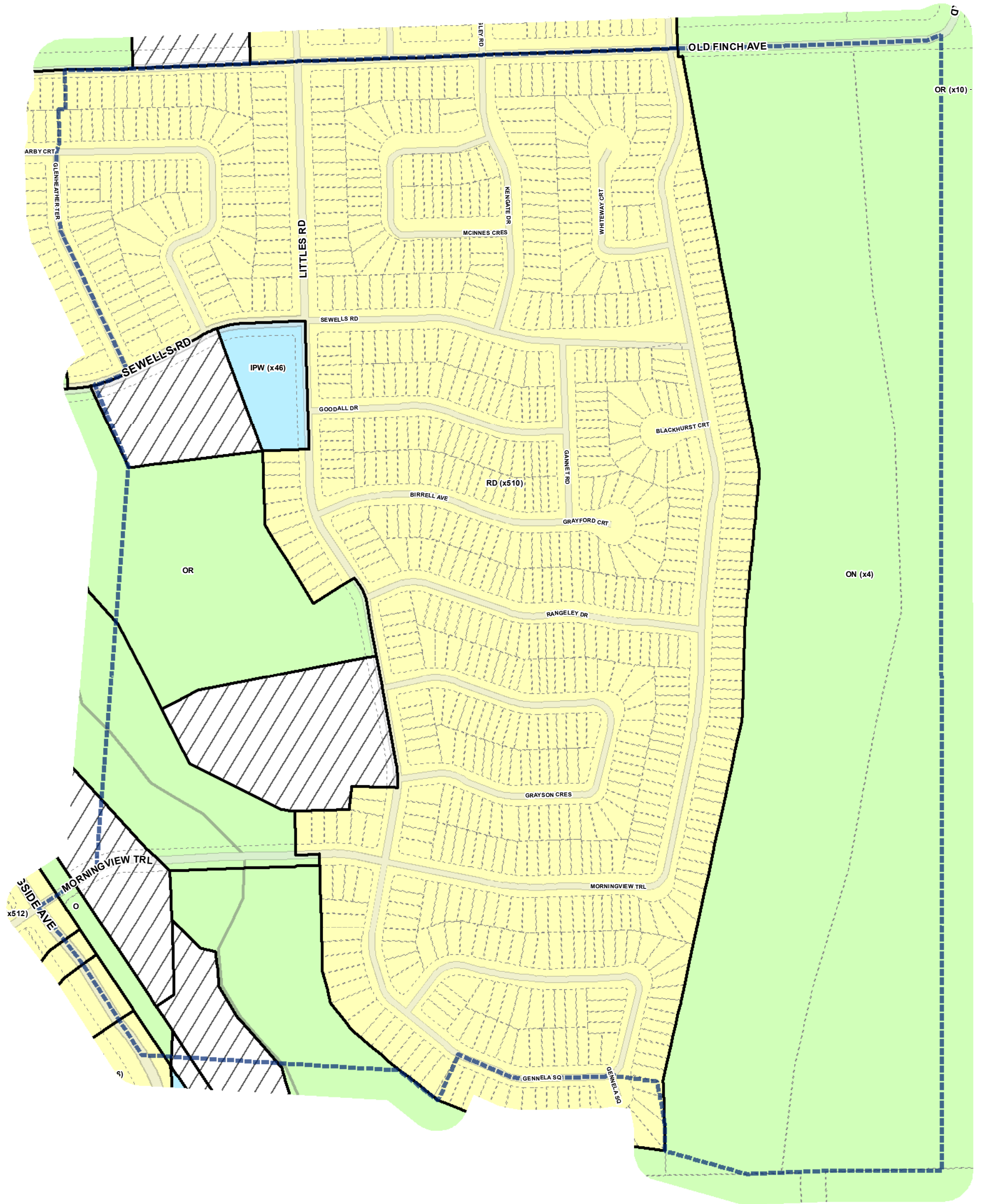
- Residential
- Parks & Open Space
- Commercial Residential
- Commercial Residential Employment
- Institutional
- Employment
- Utility/Transportation
- Not Part of this Bylaw

**Map Symbols**

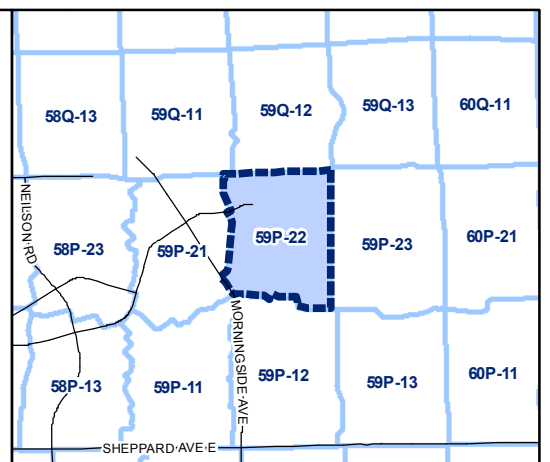
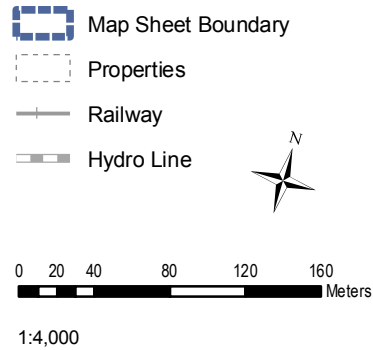
- Map Sheet Boundary
- Properties
- Railway
- Hydro Line

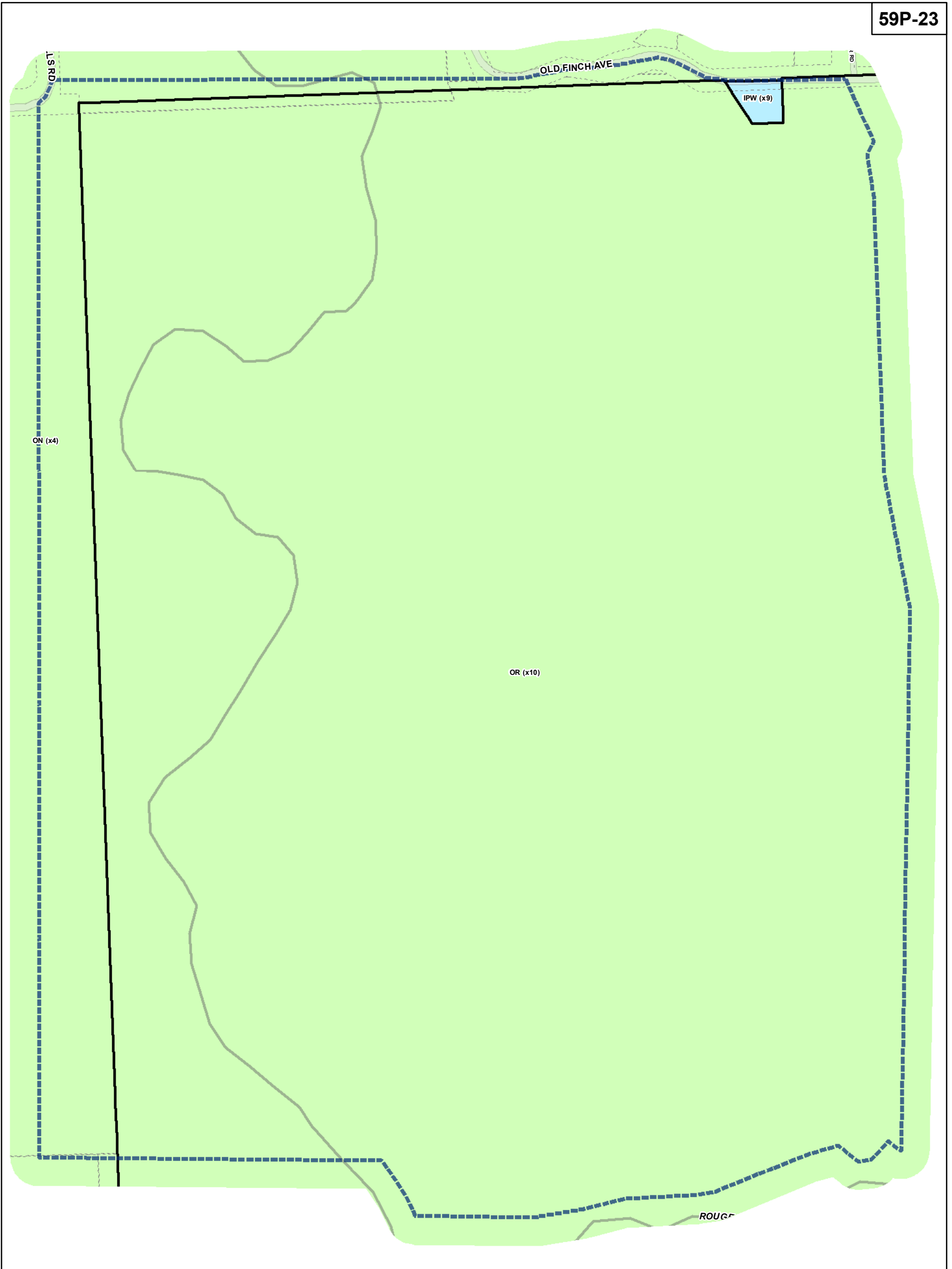
0 20 40 80 120 160 Meters  
 1:4,000



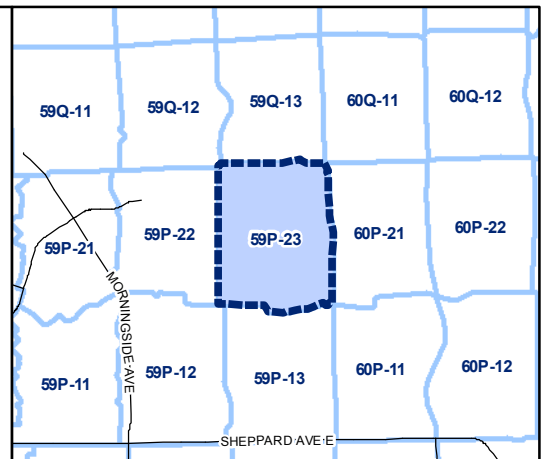
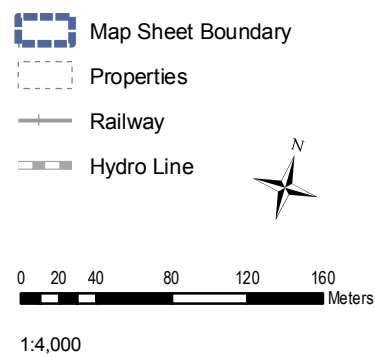


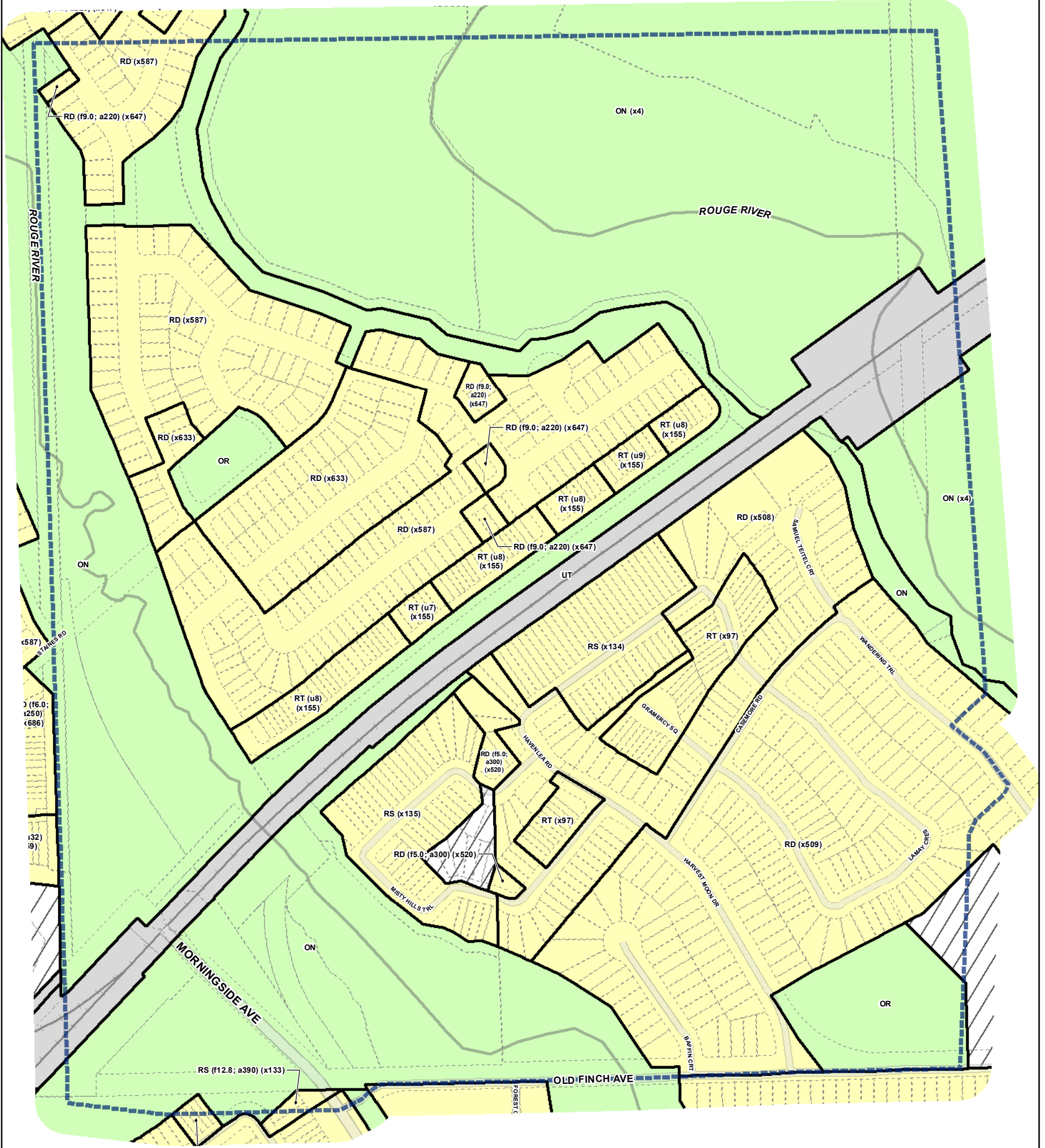
- Zone Categories**
- Residential
  - Parks & Open Space
  - Commercial Residential
  - Commercial Residential Employment
  - Institutional
  - Employment
  - Utility/Transportation
  - Not Part of this Bylaw





- Zone Categories**
- Residential
  - Parks & Open Space
  - Commercial Residential
  - Commercial Residential Employment
  - Institutional
  - Employment
  - Utility/Transportation
  - Not Part of this Bylaw





**Toronto City Planning**  
 Zoning Bylaw Map Book Series

**Zoning**  
 Scarborough Community Council

**July 29, 2010**  
 Maps must be read together with Zoning Bylaw text

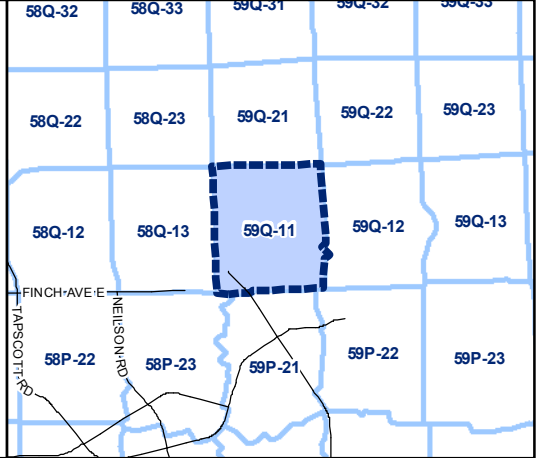
**Zone Categories**

- Residential
- Parks & Open Space
- Commercial Residential
- Commercial Residential Employment
- Institutional
- Employment
- Utility/Transportation
- Not Part of this Bylaw

**Map Symbols:**

- Map Sheet Boundary
- Properties
- Railway
- Hydro Line

0 20 40 80 120 160 Meters  
 1:4,000



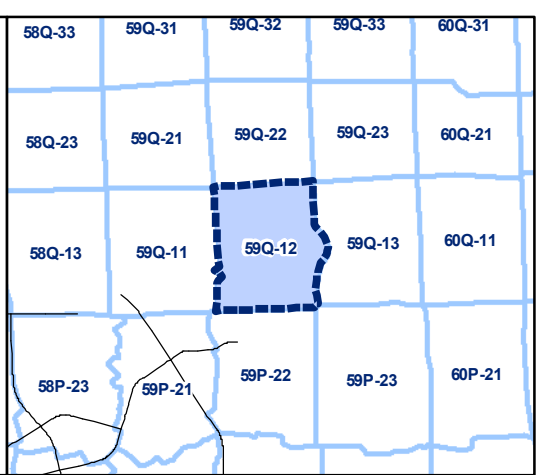
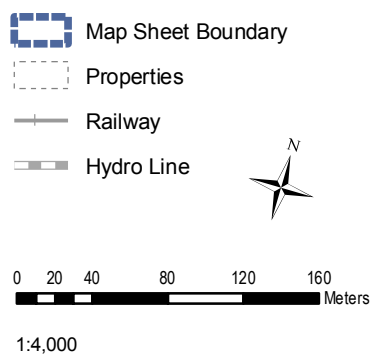


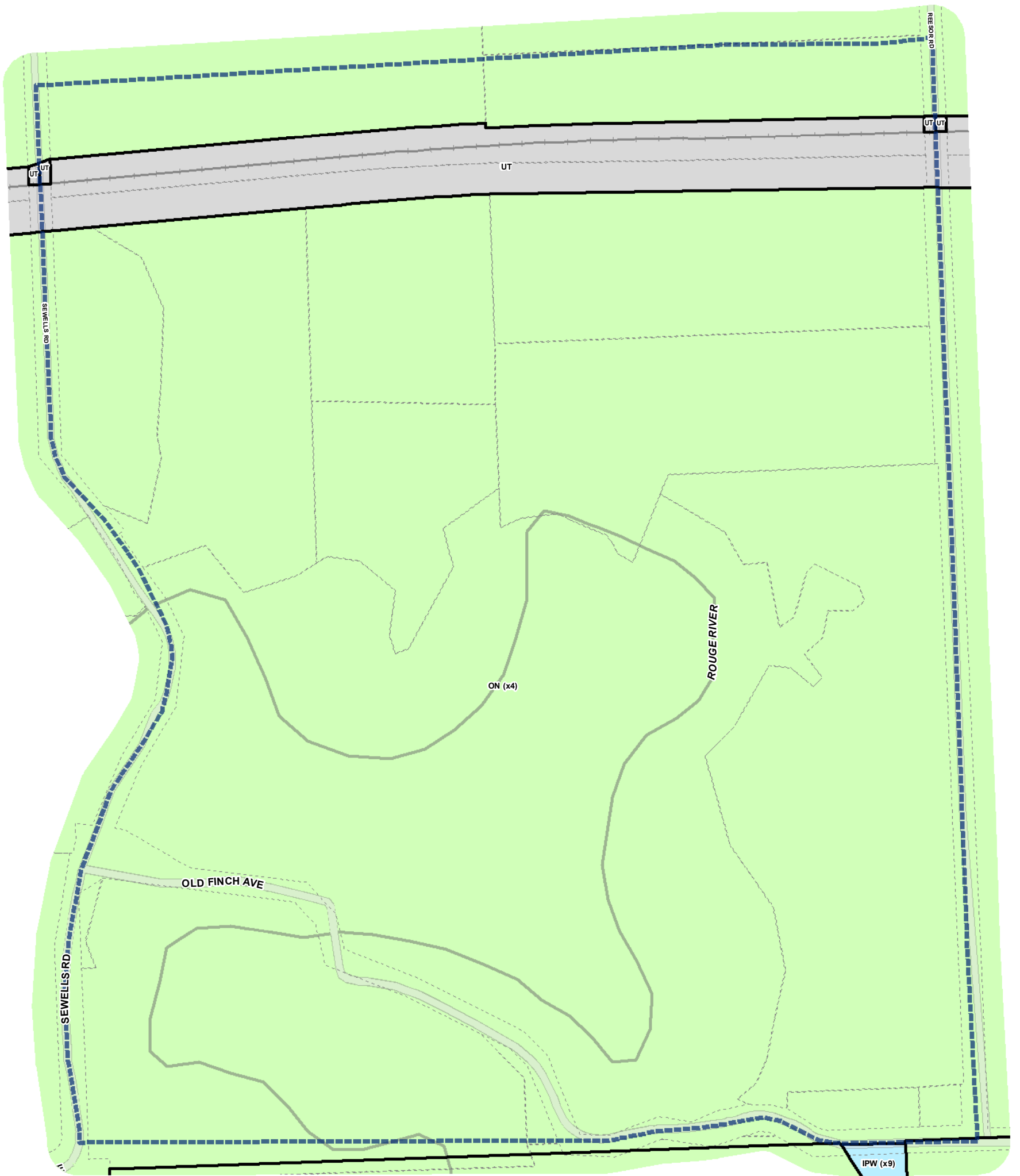
**TORONTO City Planning**  
 Zoning Bylaw Map Book Series

**Zoning**  
 Scarborough Community Council

**July 29, 2010**  
 Maps must be read together with Zoning Bylaw text

- Zone Categories**
- Residential
  - Parks & Open Space
  - Commercial Residential
  - Commercial Residential Employment
  - Institutional
  - Employment
  - Utility/Transportation
  - Not Part of this Bylaw

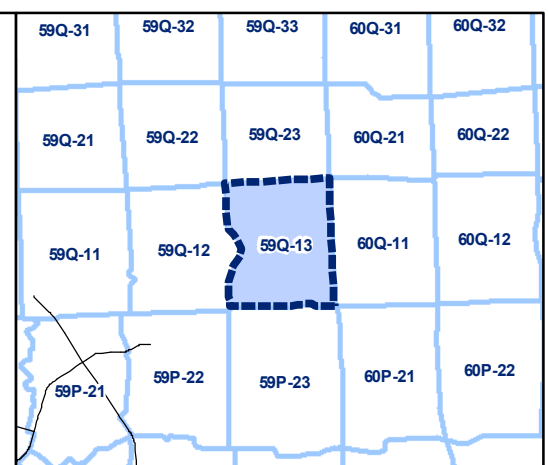
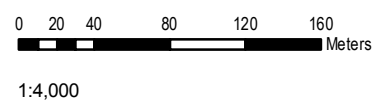


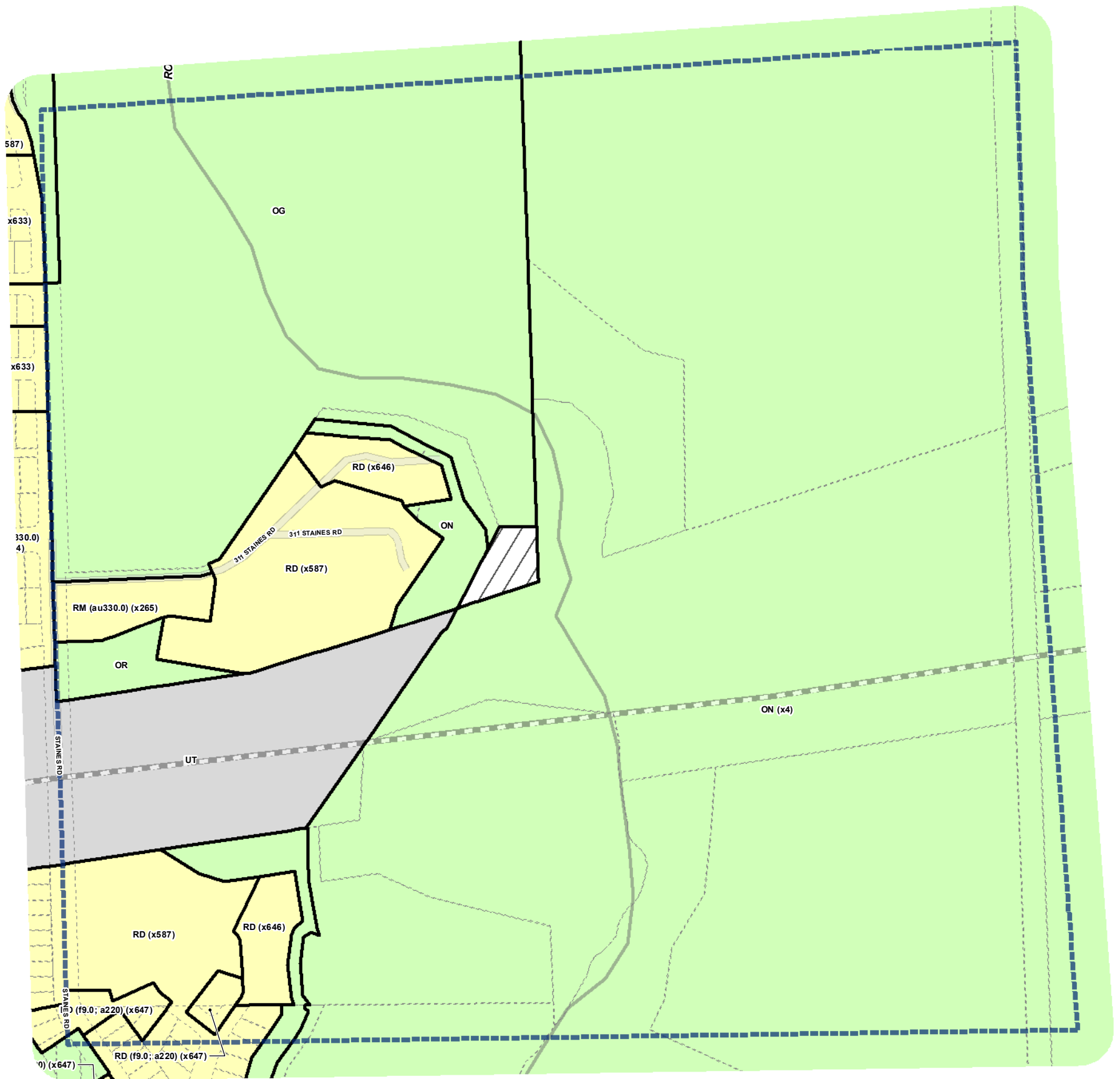


**Zone Categories**

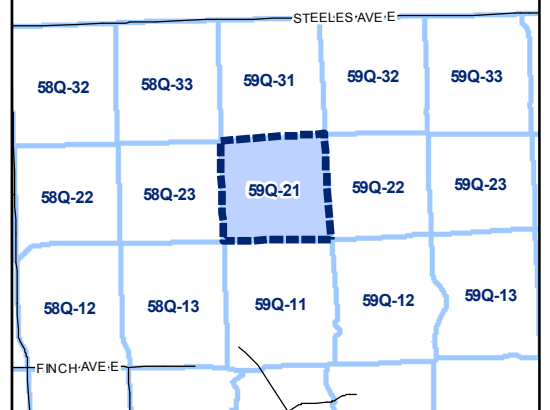
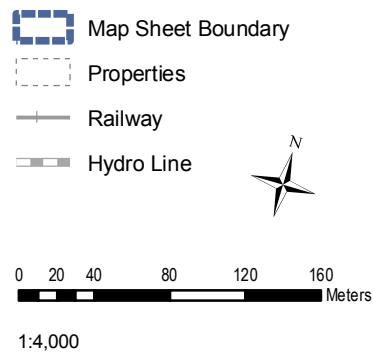
- Residential
- Parks & Open Space
- Commercial Residential
- Commercial Residential Employment
- Institutional
- Employment
- Utility/Transportation
- Not Part of this Bylaw

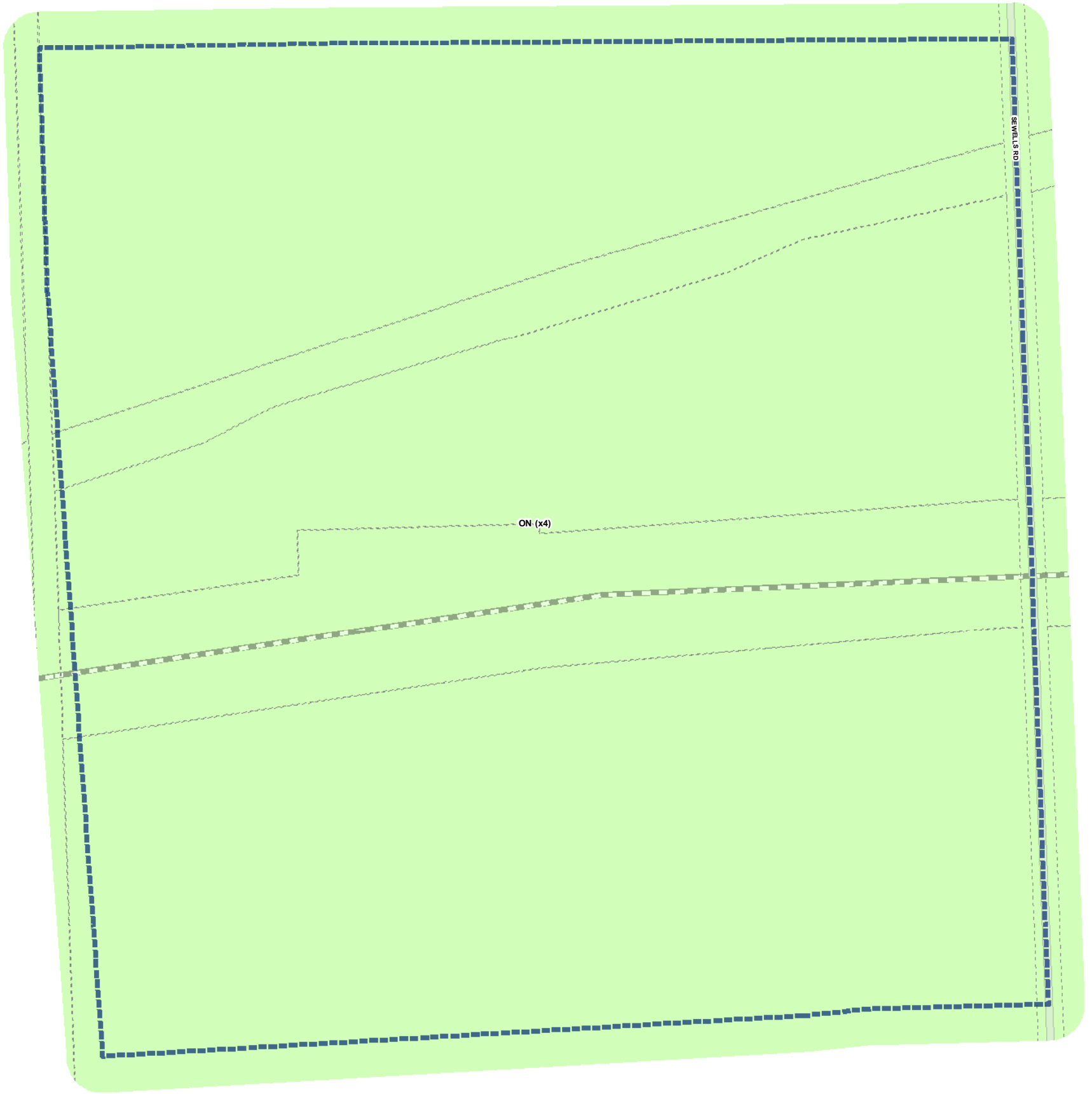
- Map Sheet Boundary
- Properties
- Railway
- Hydro Line





- Zone Categories**
- Residential
  - Parks & Open Space
  - Commercial Residential
  - Commercial Residential Employment
  - Institutional
  - Employment
  - Utility/Transportation
  - Not Part of this Bylaw

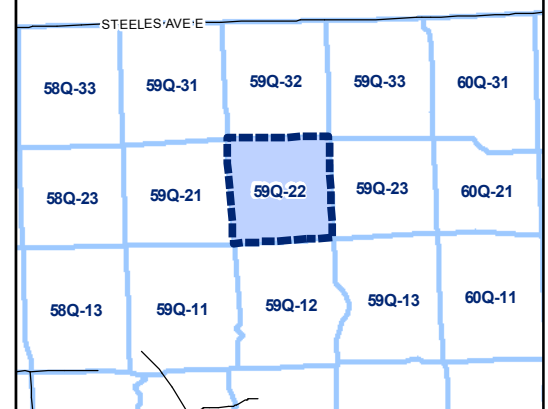
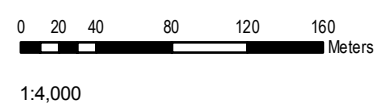




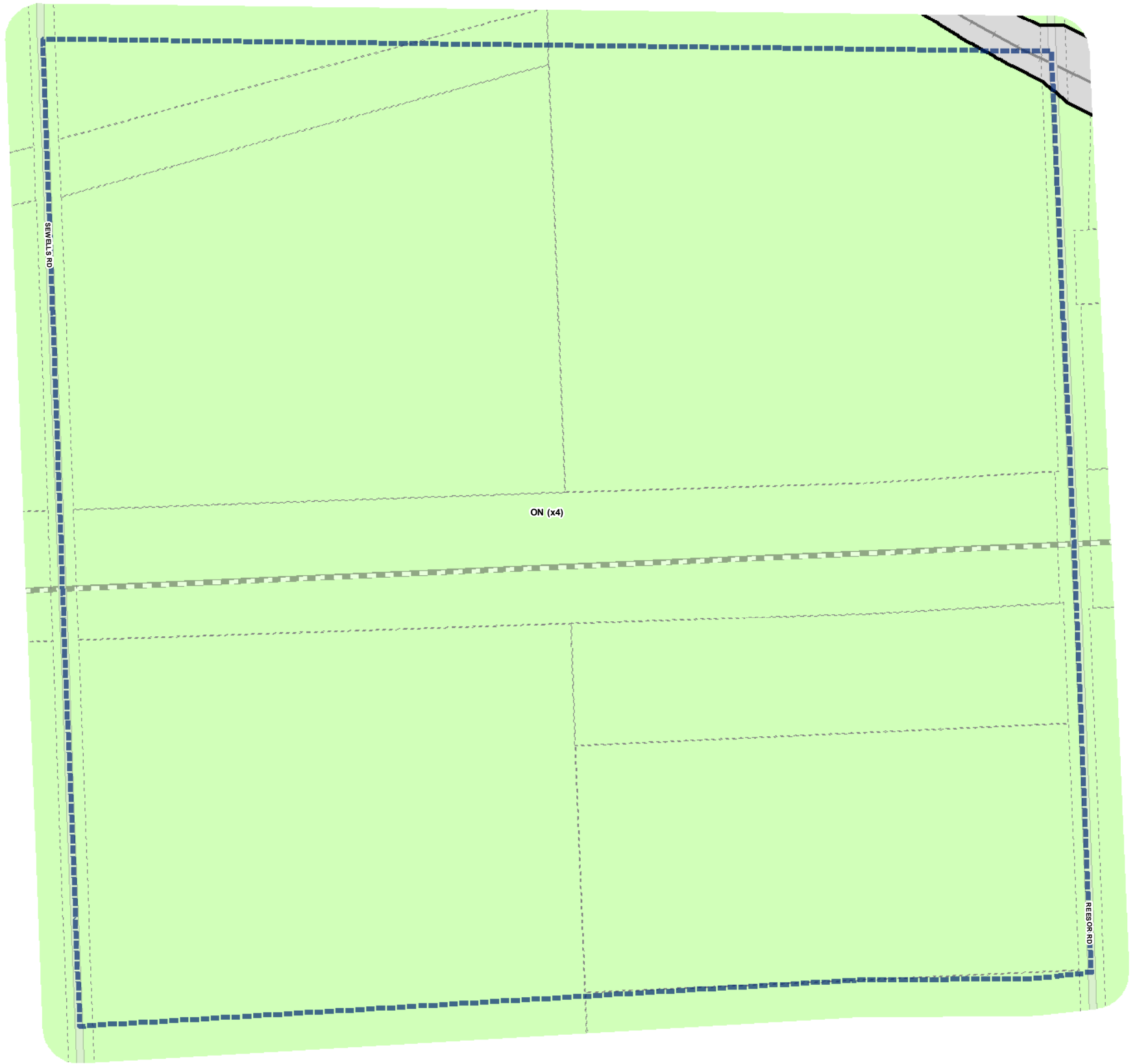
**Zone Categories**

- Residential
- Parks & Open Space
- Commercial Residential
- Commercial Residential Employment
- Institutional
- Employment
- Utility/Transportation
- Not Part of this Bylaw

- Map Sheet Boundary
- Properties
- Railway
- Hydro Line



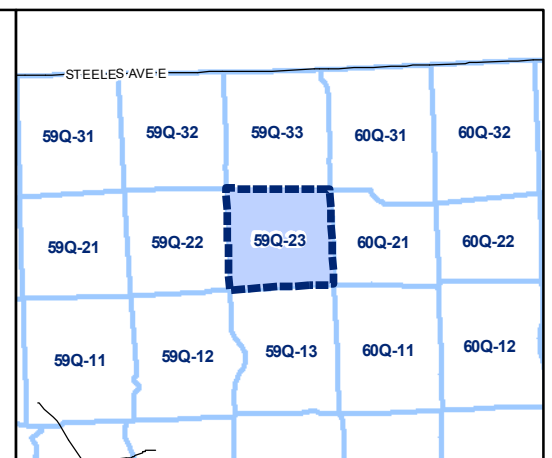
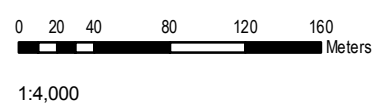


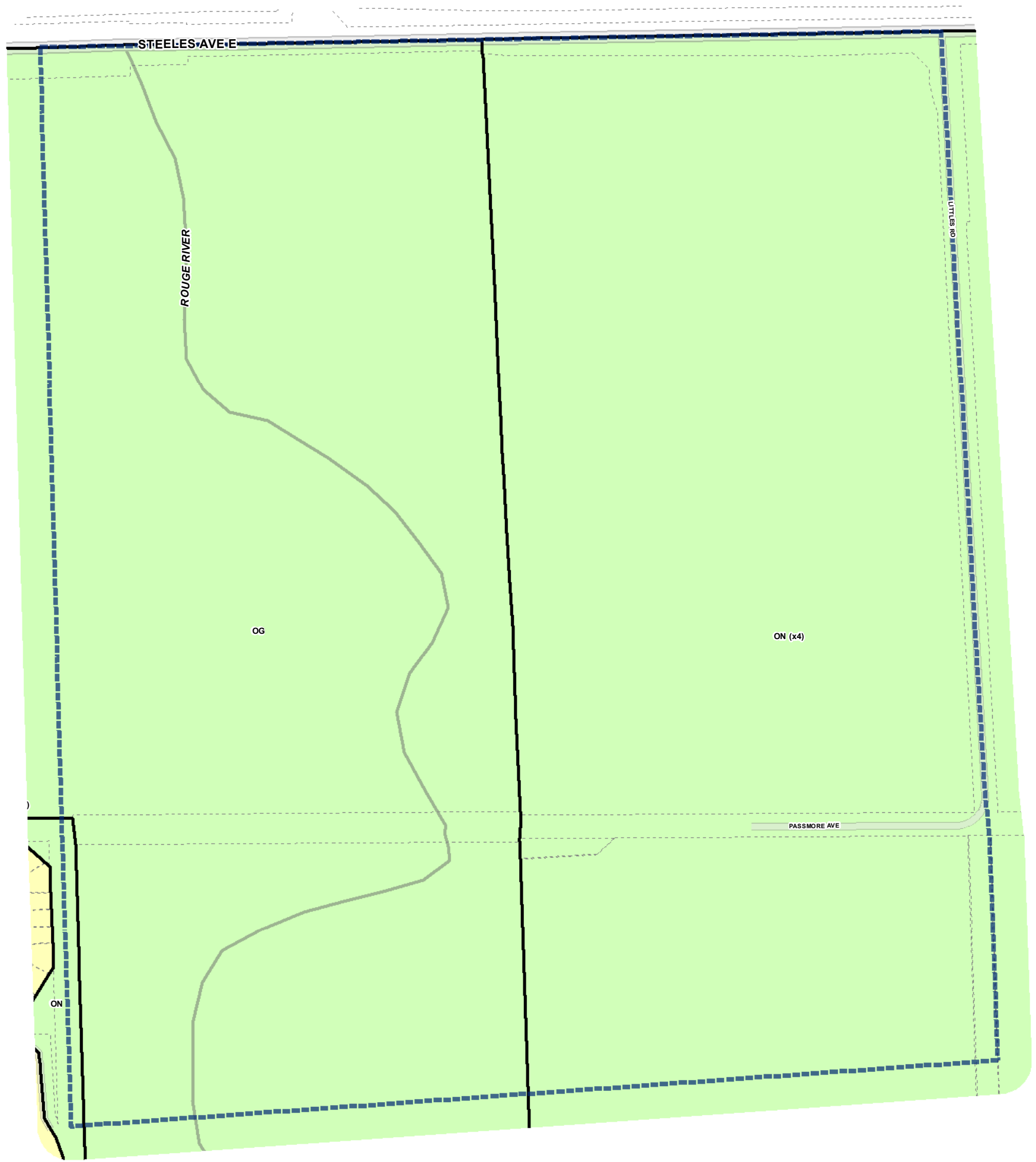


**Zone Categories**

- Residential
- Parks & Open Space
- Commercial Residential
- Commercial Residential Employment
- Institutional
- Employment
- Utility/Transportation
- Not Part of this Bylaw


- Map Sheet Boundary
- Properties
- Railway
- Hydro Line






**Zone Categories**

-  Residential
-  Parks & Open Space
-  Commercial Residential
-  Commercial Residential Employment
-  Institutional
-  Employment
-  Utility/Transportation
-  Not Part of this Bylaw

 Map Sheet Boundary

 Properties

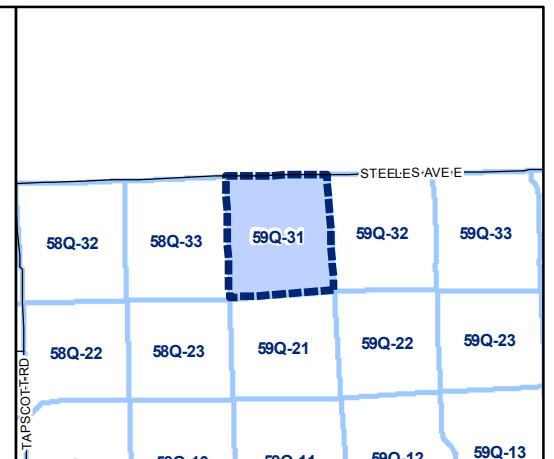
 Railway

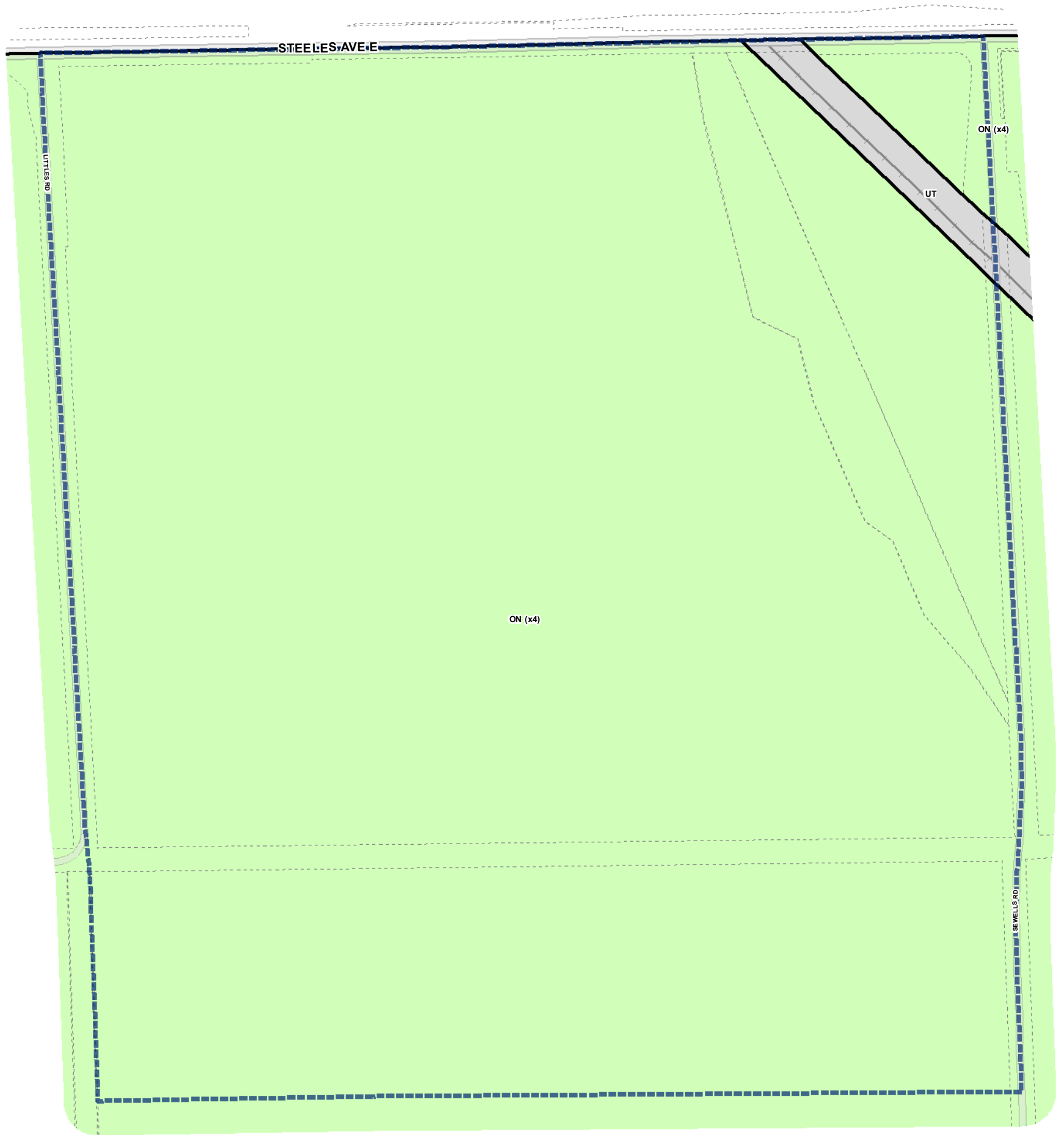
 Hydro Line



0 20 40 80 120 160  
Meters

1:4,000





**Zone Categories**

- Residential
- Parks & Open Space
- Commercial Residential
- Commercial Residential Employment
- Institutional
- Employment
- Utility/Transportation
- Not Part of this Bylaw

Map Sheet Boundary

Properties

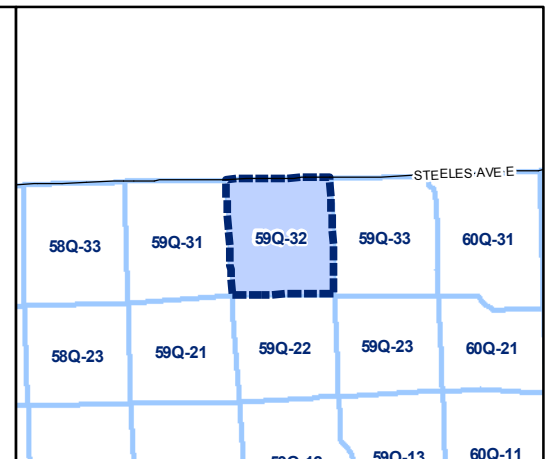
Railway

Hydro Line



0 20 40 80 120 160 Meters

1:4,000





**Zone Categories**

- Residential
- Parks & Open Space
- Commercial Residential
- Commercial Residential Employment
- Institutional
- Employment
- Utility/Transportation
- Not Part of this Bylaw

Map Sheet Boundary

Properties

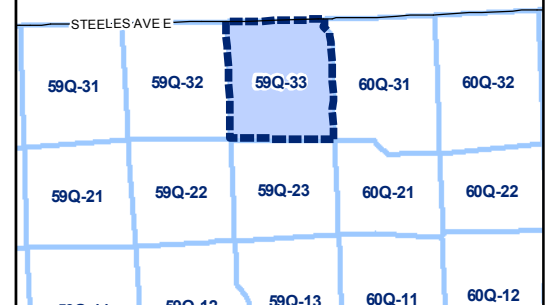
Railway

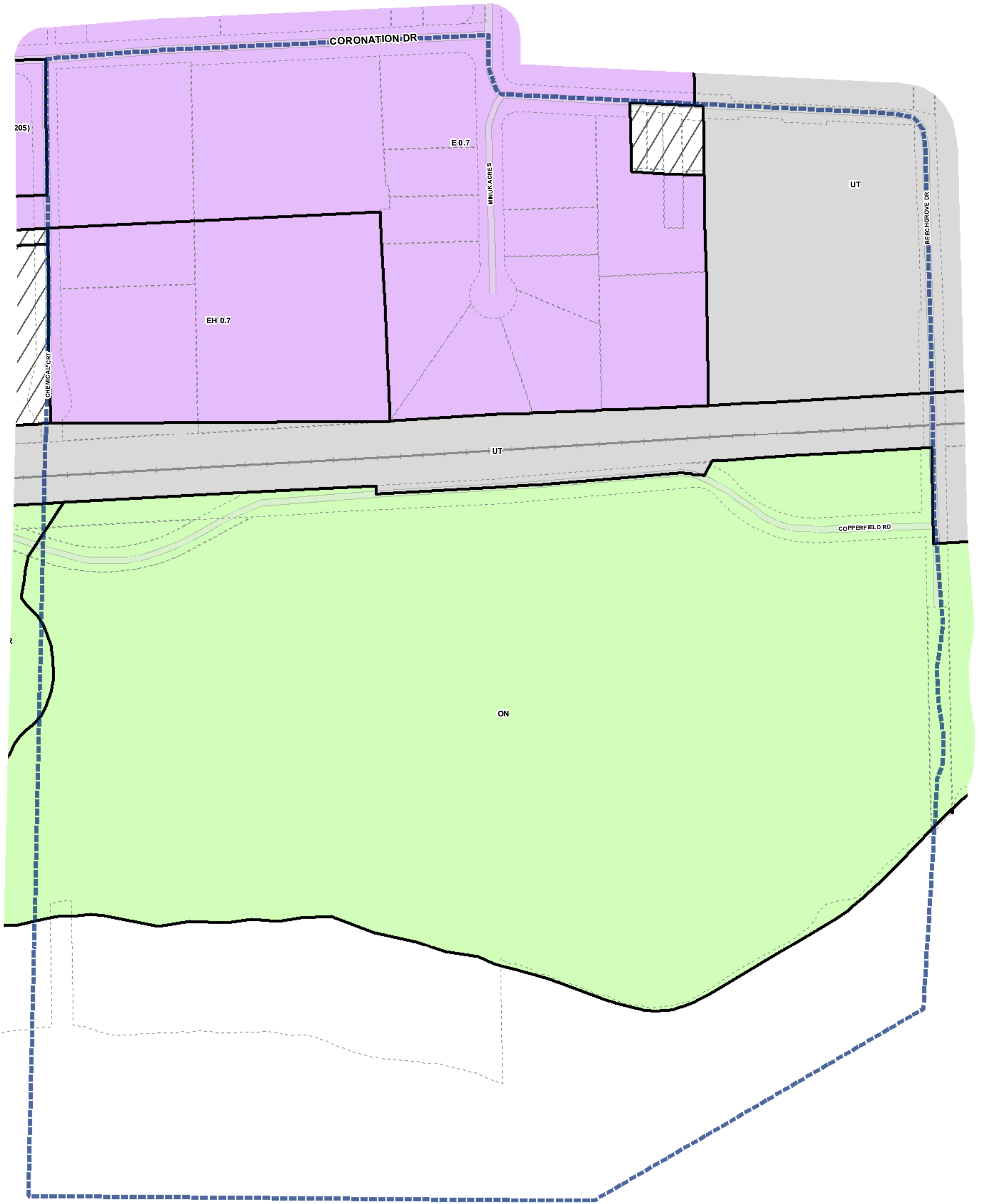
Hydro Line



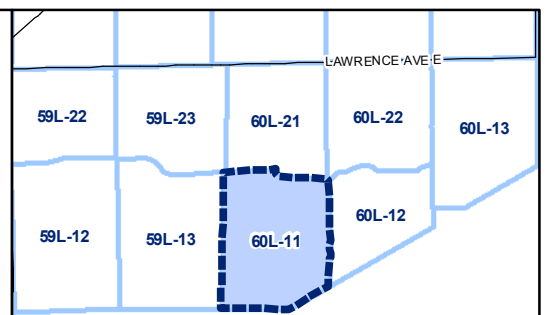
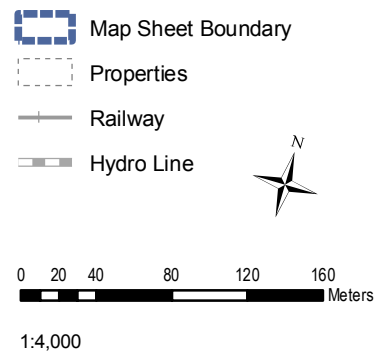
0 20 40 80 120 160 Meters

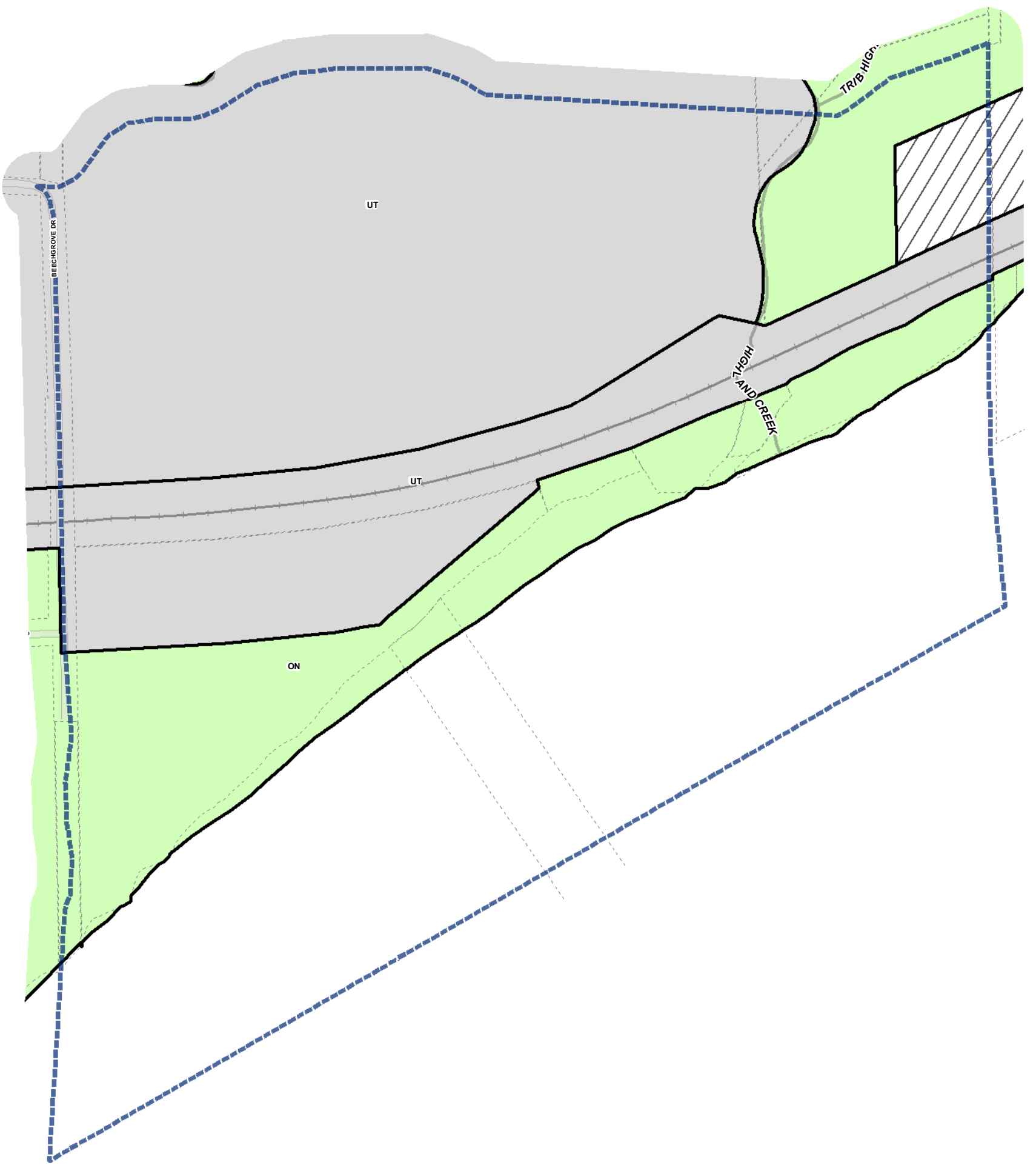
1:4,000





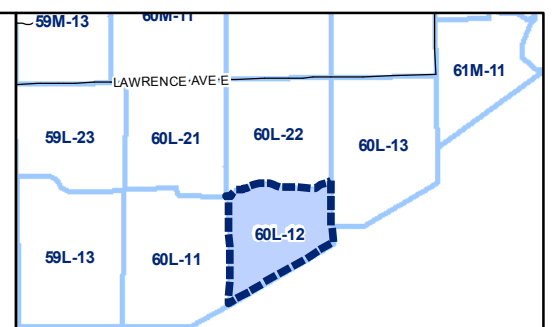
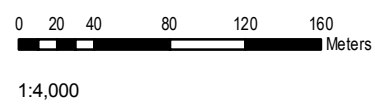
- Zone Categories**
- Residential
  - Parks & Open Space
  - Commercial Residential
  - Commercial Residential Employment
  - Institutional
  - Employment
  - Utility/Transportation
  - Not Part of this Bylaw

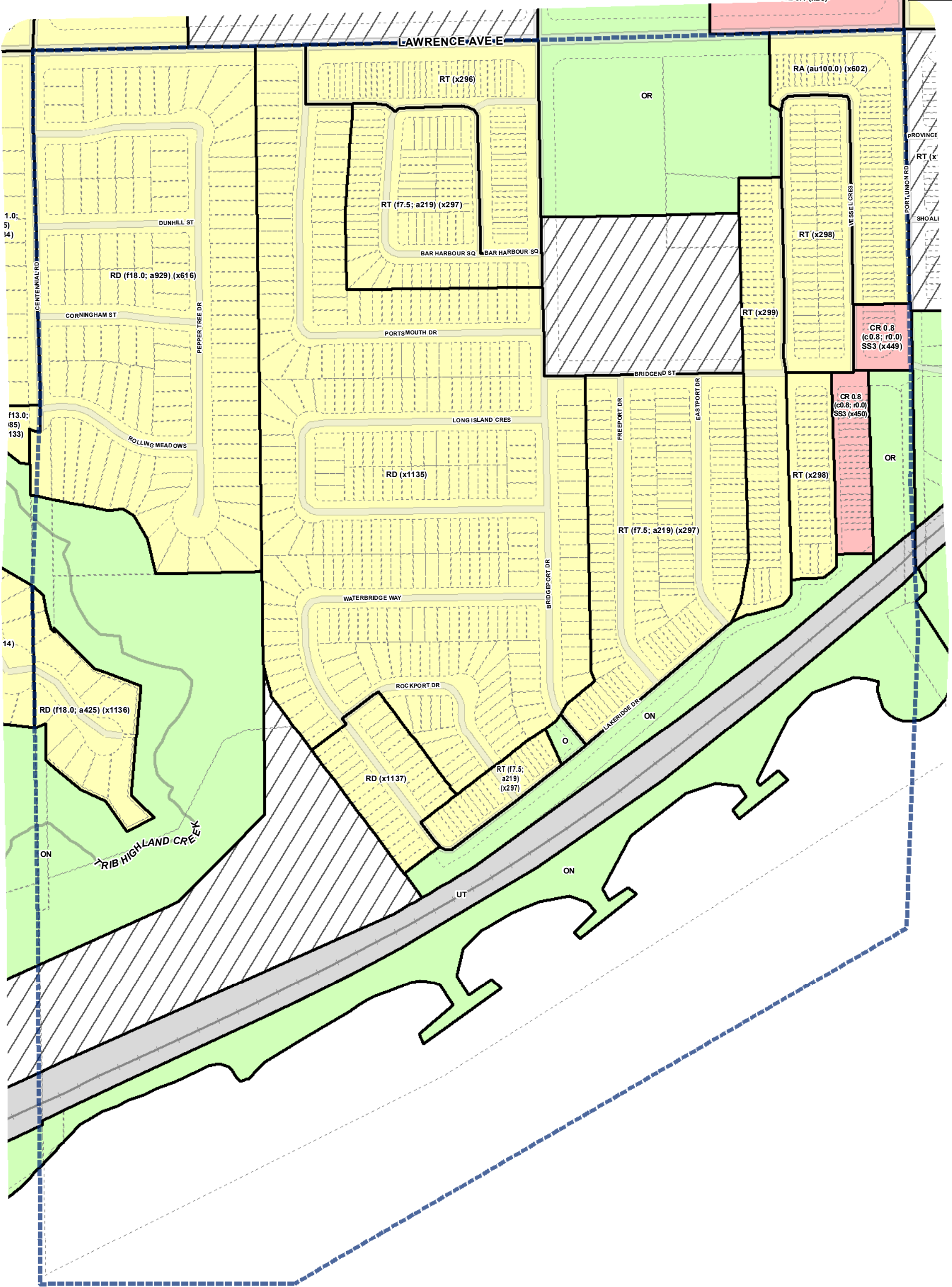




- Zone Categories**
- Residential
  - Parks & Open Space
  - Commercial Residential
  - Commercial Residential Employment
  - Institutional
  - Employment
  - Utility/Transportation
  - Not Part of this Bylaw

- Map Sheet Boundary
- Properties
- Railway
- Hydro Line

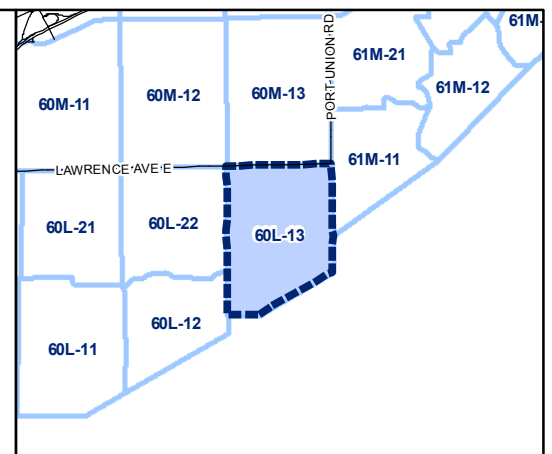
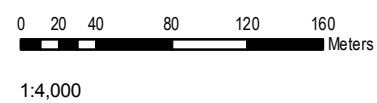


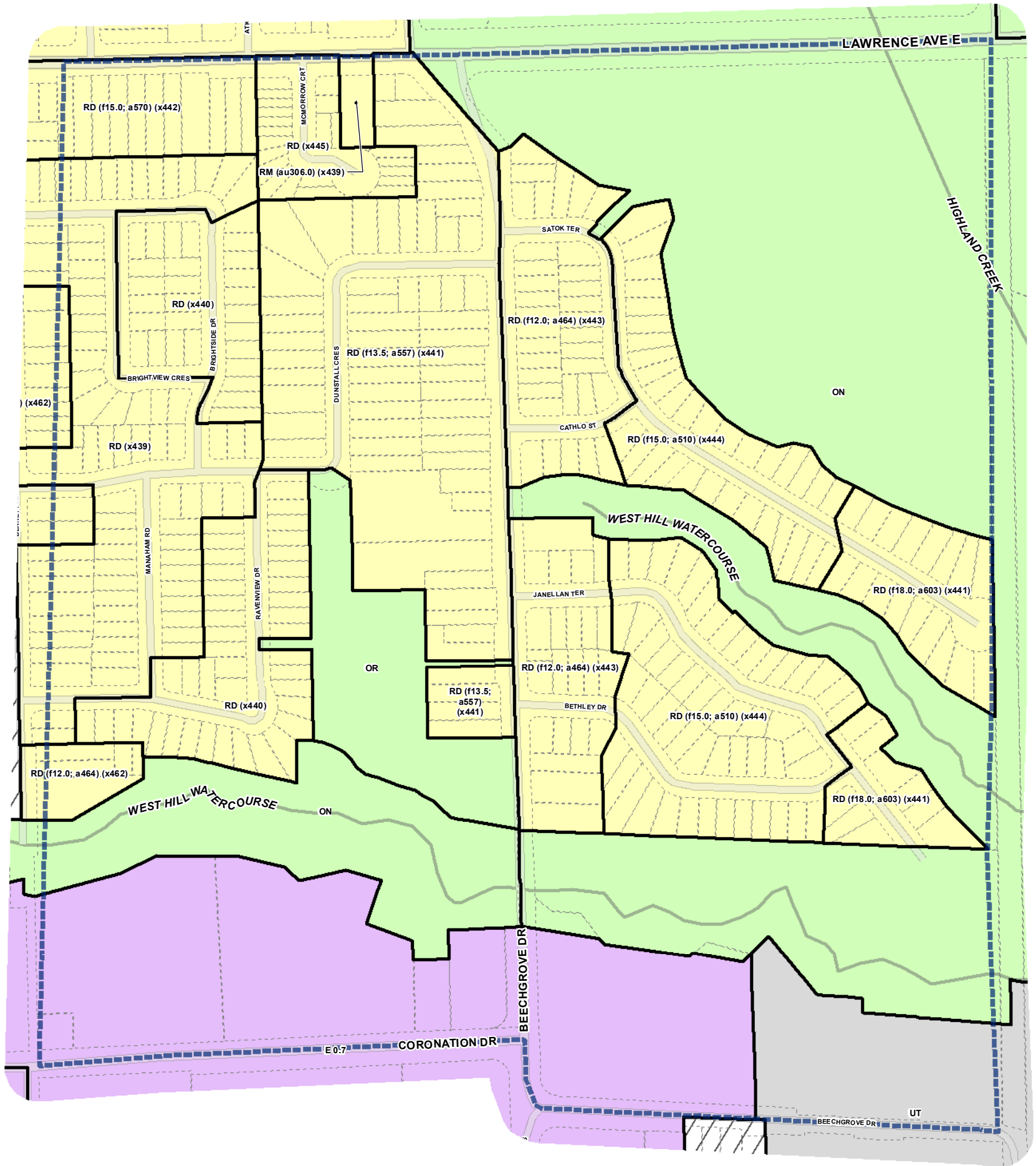


**Zone Categories**

- Residential
- Parks & Open Space
- Commercial Residential
- Commercial Residential Employment
- Institutional
- Employment
- Utility/Transportation
- Not Part of this Bylaw

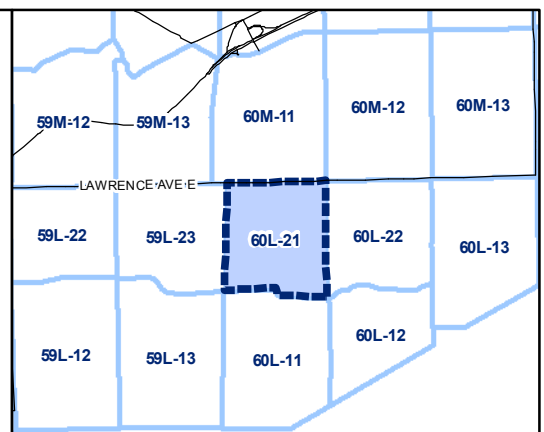
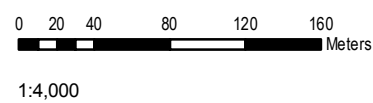
- Map Sheet Boundary
- Properties
- Railway
- Hydro Line



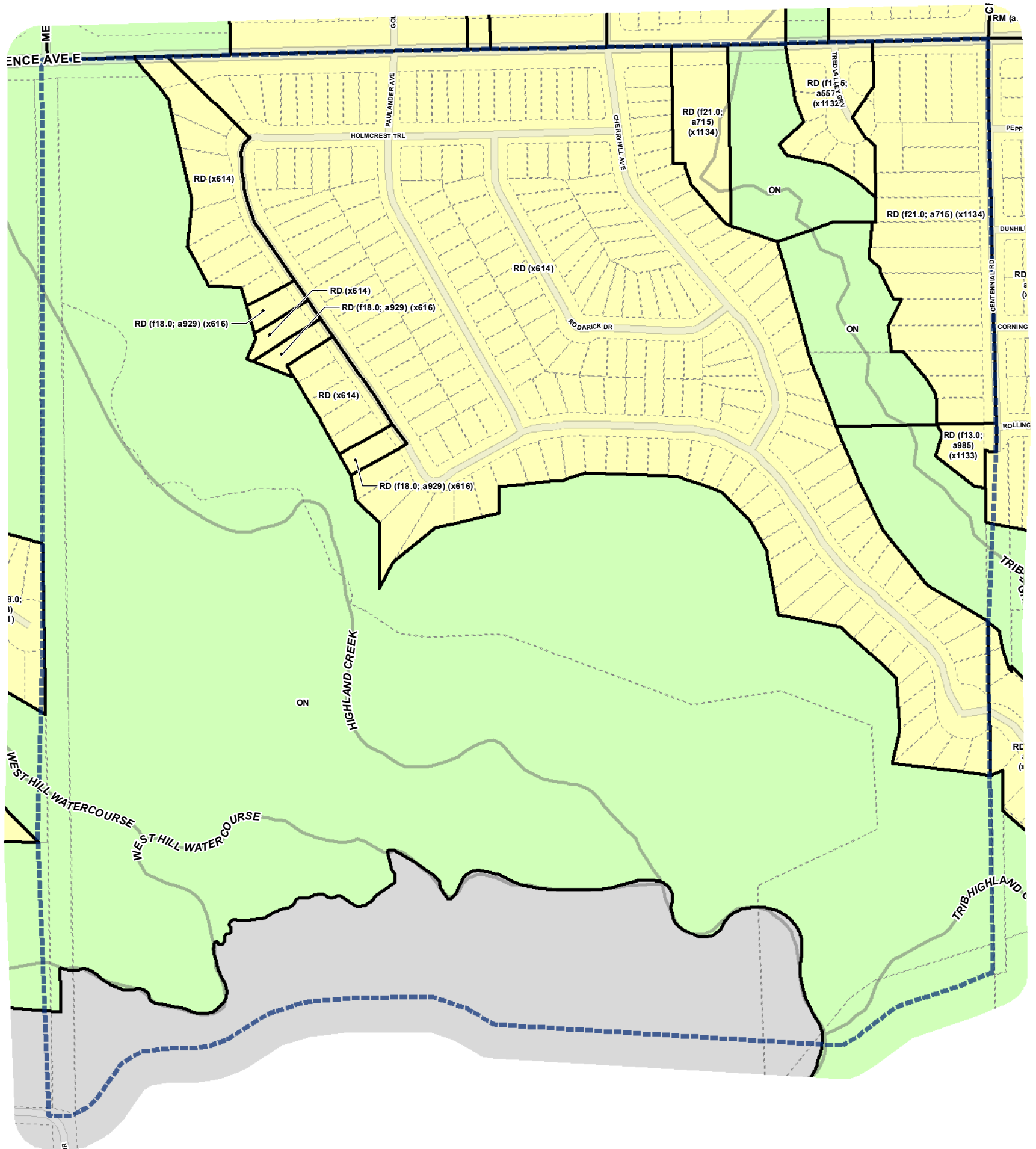


- Zone Categories**
- Residential
  - Parks & Open Space
  - Commercial Residential
  - Commercial Residential Employment
  - Institutional
  - Employment
  - Utility/Transportation
  - Not Part of this Bylaw

- Map Sheet Boundary
- Properties
- Railway
- Hydro Line





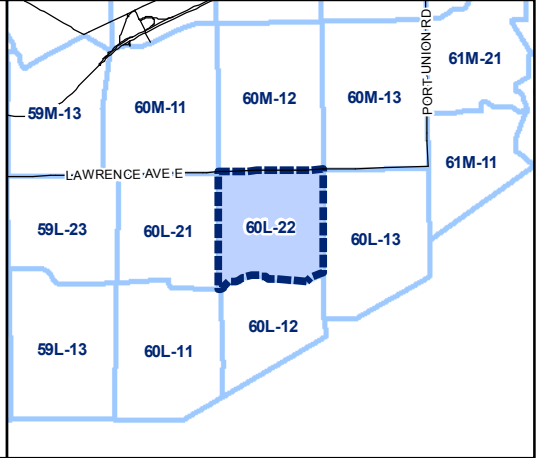
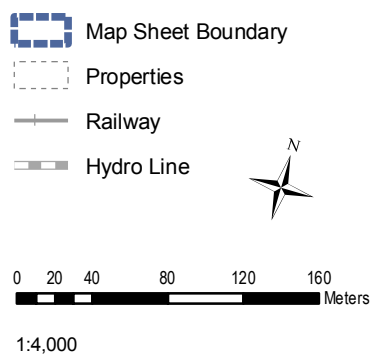


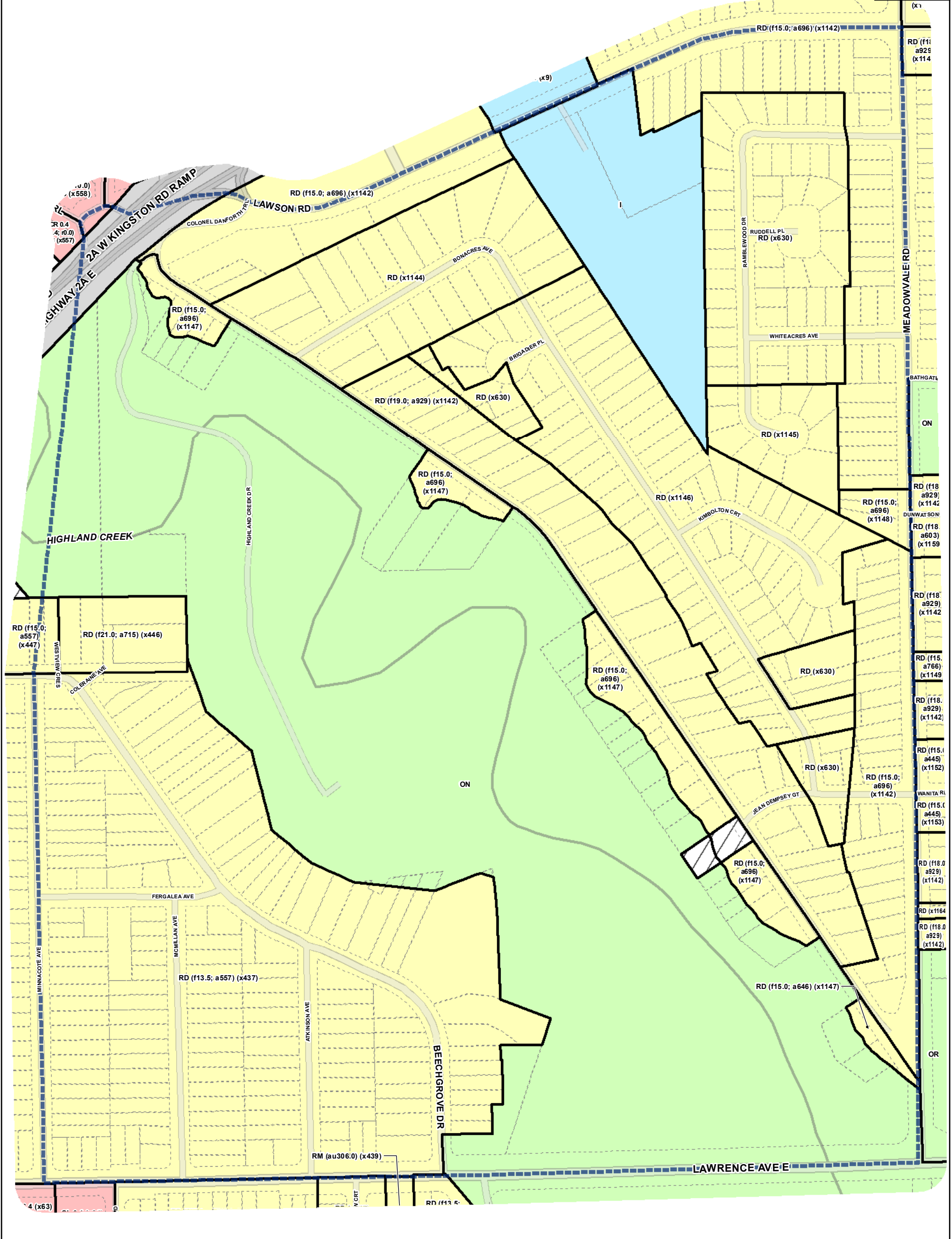
**Toronto City Planning**  
 Zoning Bylaw Map Book Series

**Zoning**  
 Scarborough Community Council

**July 29, 2010**  
 Maps must be read together with Zoning Bylaw text

- Zone Categories**
- Residential
  - Parks & Open Space
  - Commercial Residential
  - Commercial Residential Employment
  - Institutional
  - Employment
  - Utility/Transportation
  - Not Part of this Bylaw





**TORONTO City Planning**  
 Zoning Bylaw Map Book Series

**Zoning**  
 Scarborough Community Council

**July 29, 2010**  
 Maps must be read together with Zoning Bylaw text

**Zone Categories**

- Residential
- Parks & Open Space
- Commercial Residential
- Commercial Residential Employment
- Institutional
- Employment
- Utility/Transportation
- Not Part of this Bylaw

Map Sheet Boundary

Properties

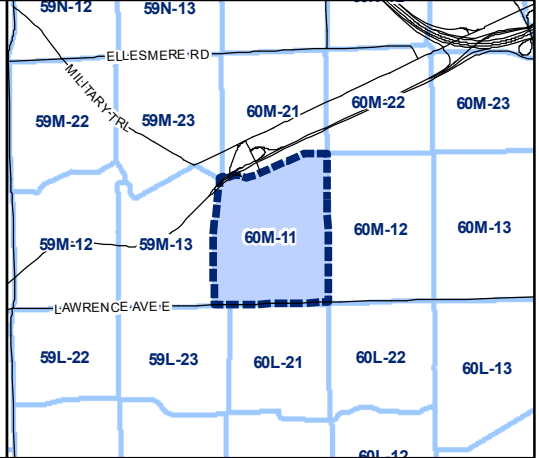
Railway

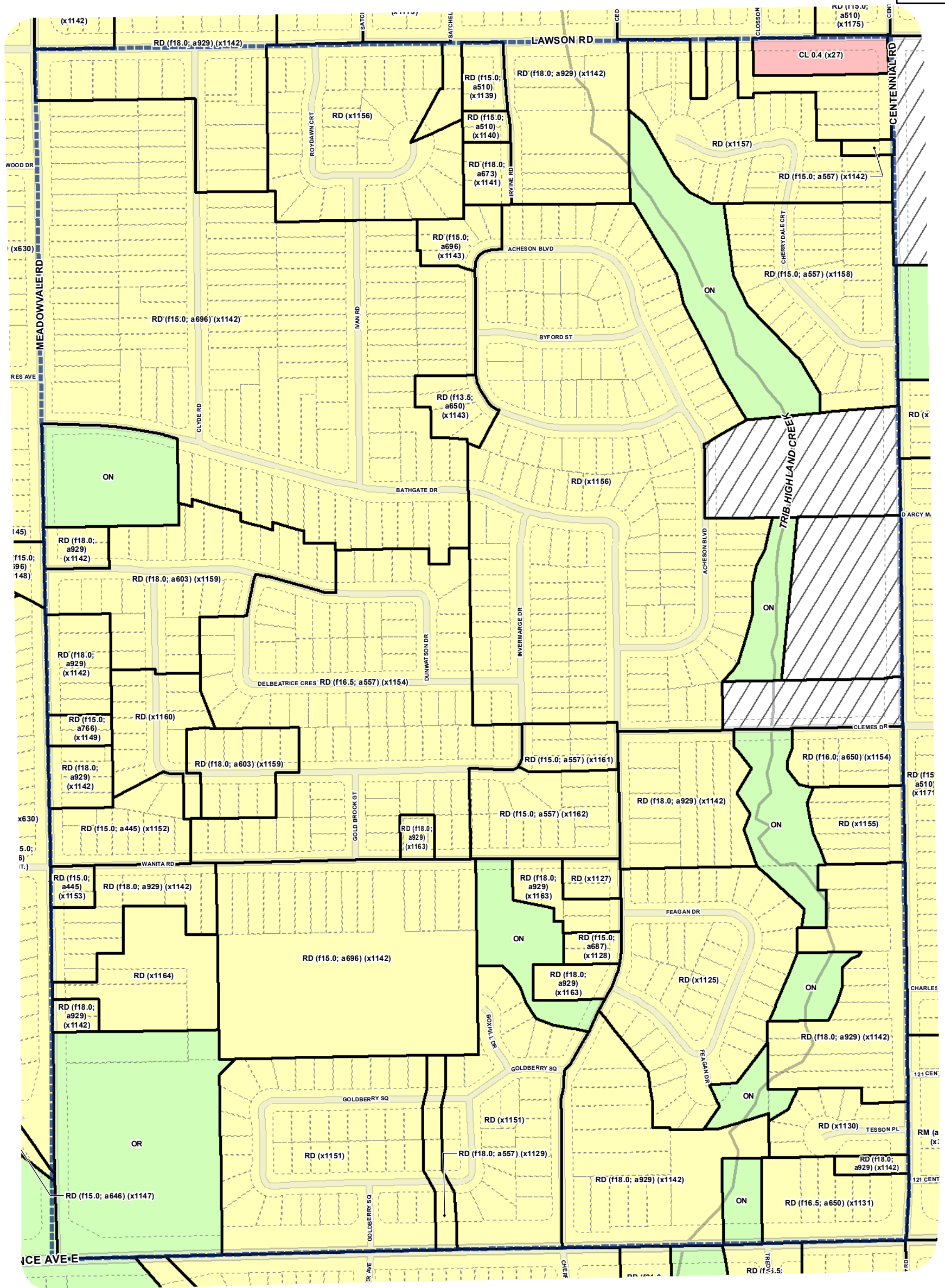
Hydro Line

N

0 20 40 80 120 160 Meters

1:4,000





**Toronto City Planning**  
 Zoning Bylaw Map Book Series

**Zoning**  
 Scarborough Community Council

**July 29, 2010**  
 Maps must be read together with Zoning Bylaw text

- Zone Categories**
- Residential
  - Parks & Open Space
  - Commercial Residential
  - Commercial Residential Employment
  - Institutional
  - Employment
  - Utility/Transportation
  - Not Part of this Bylaw

Map Sheet Boundary

Properties

Railway

Hydro Line

N

0 20 40 80 120 160 Meters

1:4,000

