

Authority: Toronto Community Council Report No. 7, Clause No. 49,
as adopted by City of Toronto Council on May 11 and 12, 1999
Enacted by Council: June 11, 1999

CITY OF TORONTO

BY-LAW No. 363-1999

**To designate certain lands in the Downtown Yonge Street Area
as a Community Improvement Project Area.**

WHEREAS subsection 28(2) of the *Planning Act* provides that the council of a municipality which has an Official Plan containing provisions relating to community improvement may by by-law designate the whole or part of an area covered by the Official Plan as a Community Improvement Project Area and;

WHEREAS the Official Plan of the former City of Toronto contains provisions relating to community improvement covering the lands set out in the maps attached as Schedule "A";

The Council of the City of Toronto HEREBY ENACTS as follows:

1. The areas outlined by a heavy line shown on the maps attached as Schedule "A" are designated as a Community Improvement Project Area within the meaning of section 28 of the *Planning Act*.

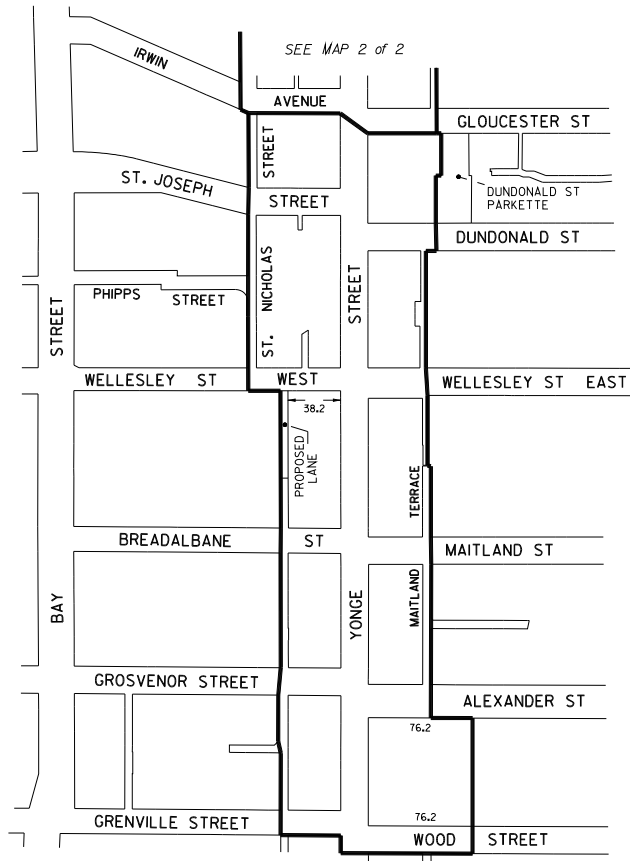
ENACTED AND PASSED this 11th day of June, A.D. 1999.


CASE OOTES,
Deputy Mayor

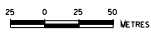
NOVINA WONG,
City Clerk

(Corporate Seal)

MAP 1 of 2

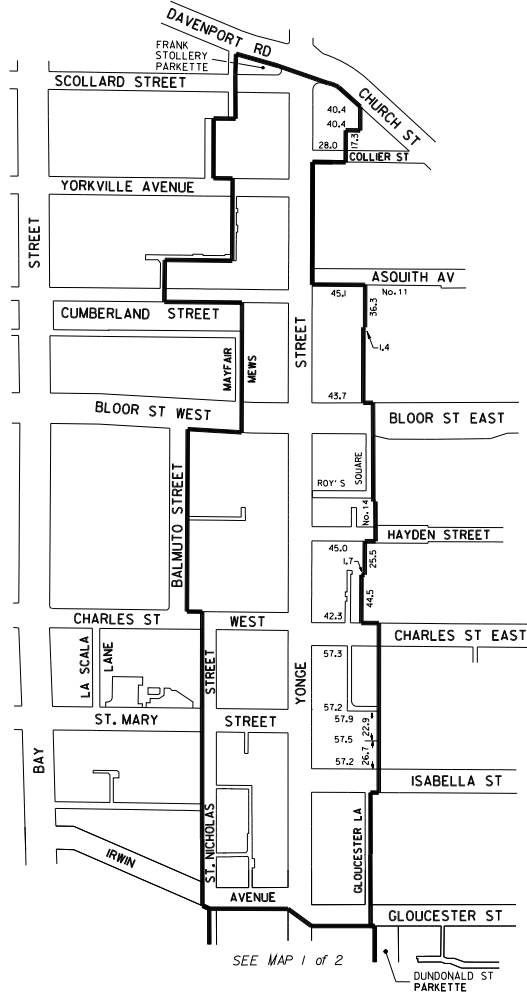



 COMMUNITY IMPROVEMENT PROJECT AREA
 FOR DOWNTOWN YONGE STREET COMMUNITY
 IMPROVEMENT PLAN AMENDMENT No. 2




WORKS AND EMERGENCY SERVICES
 SURVEY SERVICES SECTION
 TORONTO APRIL 1999
 BL2/YONGCIP1.DGN
 FILE: Y1-CIP1 DRAWING PG
 MAP Nos. 50H-323, 51H-321

MAP 2 of 2



SEE MAP 1 of 2


**COMMUNITY IMPROVEMENT PROJECT AREA
 FOR DOWNTOWN YONGE STREET COMMUNITY
 IMPROVEMENT PLAN AMENDMENT No. 2**



WORKS AND EMERGENCY SERVICES
 SURVEY SERVICES SECTION
 TORONTO APRIL 1999
 BY: YONGE.DGN
 FILE: Y1-CIP1 DRAWN: PG
 MAP Nos. 50J-313, 51J-311
 50J-313, 51J-311