

Authority: Toronto Community Council Report No. 9, Clause No. 28,
as adopted by City of Toronto Council on June 7, 8 and 9, 2000
Enacted by Council: June 8, 2000

CITY OF TORONTO

BY-LAW No. 327-2000

**To designate certain lands as the Queen - Broadview
Community Improvement Project Area.**

WHEREAS subsection 28(2) of the Planning Act provides that the Council of a municipality that has an official plan containing provisions relating to community improvement may, by by-law, designate the whole or any part of an area covered by the official plan as a Community Improvement Project Area; and

WHEREAS the Official Plan of the former City of Toronto contains provisions relating to community improvement covering the lands outlined by heavy lines on Maps 1 and 2 attached to and forming part of this By-law.

The Council of the City of Toronto HEREBY ENACTS as follows:

1. The land outlined by heavy lines on Maps 1 and 2 attached to and forming part of this By-law are designated as a Community Improvement Project Area within the meaning of section 28 of the Planning Act.

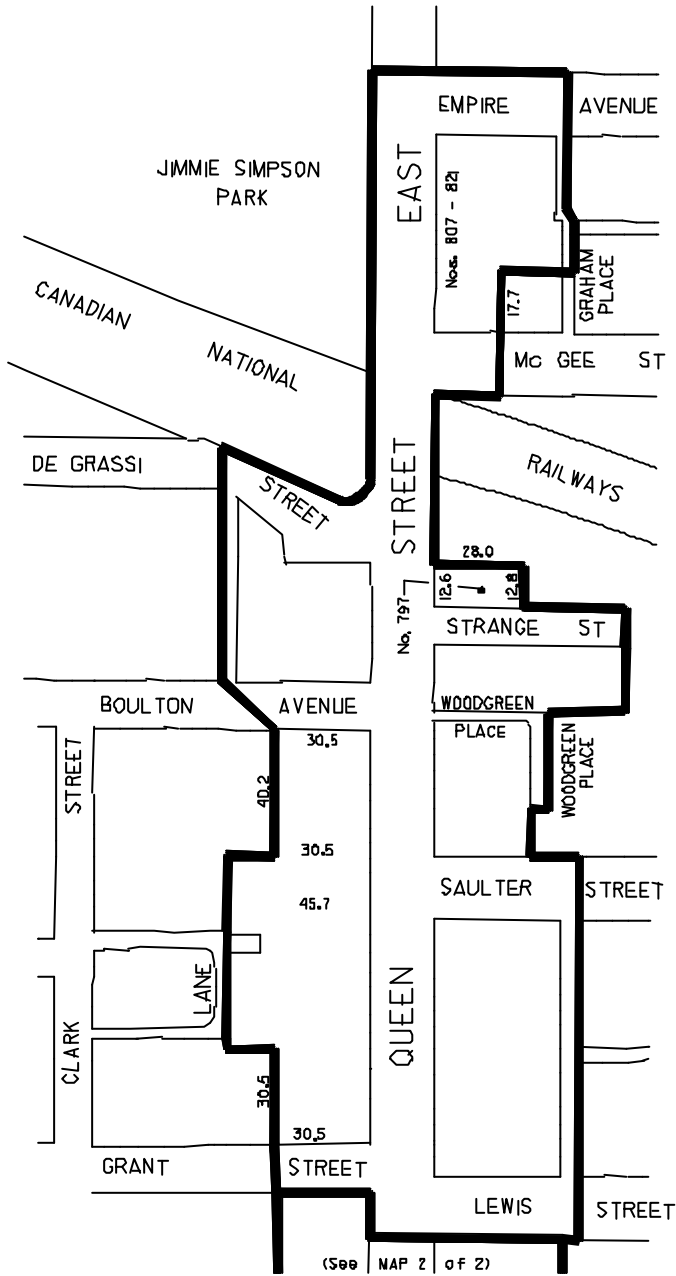
ENACTED AND PASSED this 8th day of June, A.D. 2000.

CASE OOTES,
Deputy Mayor

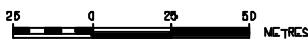
NOVINA WONG,
City Clerk

(Corporate Seal)

MAP 1 of 2

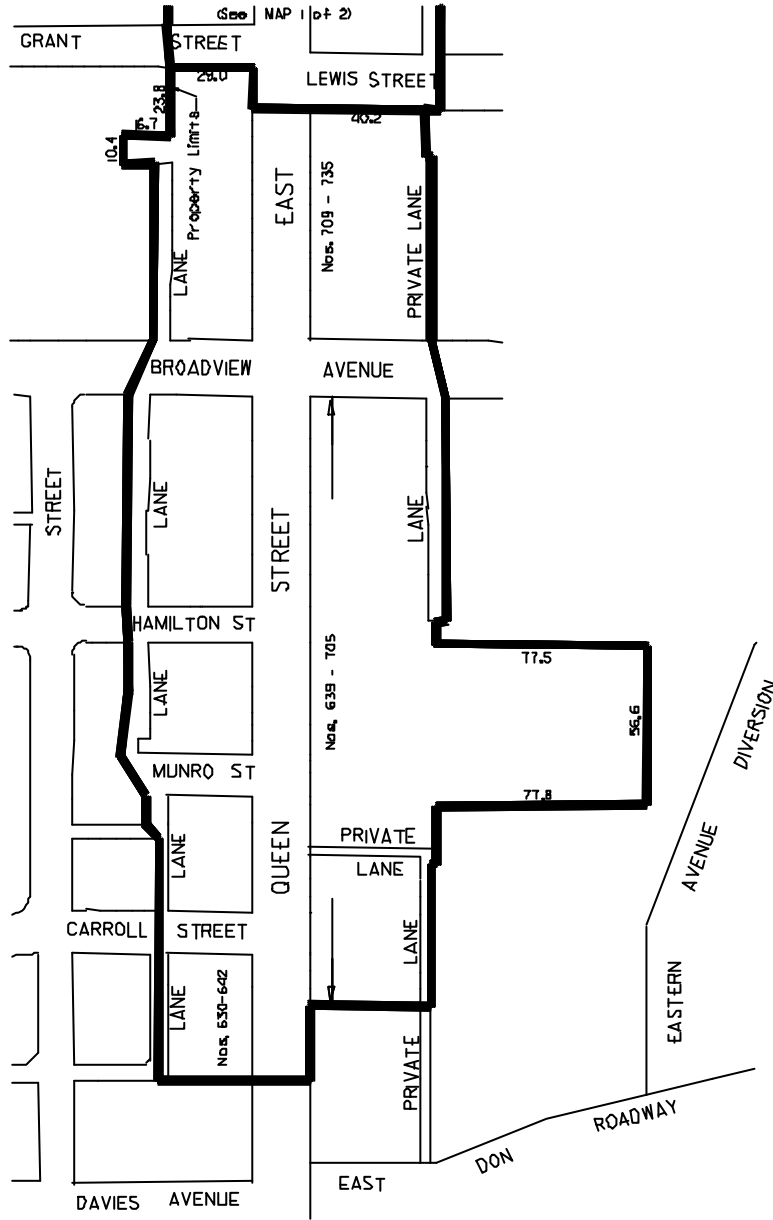


 QUEEN-BROADVIEW COMMUNITY IMPROVEMENT PROJECT AREA



WORKS AND EMERGENCY SERVICES
 SURVEY AND MAPPING SERVICES
 TORONTO MAY 2000
 B1AB0/QUEBR01.DGN
 FILE: Q1-IMP1
 DRAWN: ML

MAP 2 of 2



 QUEEN-BROADVIEW COMMUNITY IMPROVEMENT PROJECT AREA



WORKS AND EMERGENCY SERVICES
 SURVEY AND MAPPING SERVICES
 (DRAFT)
 B LADD/GUEBROZ.DWG
 FILE: Q1-MP1
 MAY, 2000
 DRAWN: WL